

KECAMATAN CAMBA DALAM ANGKA 2022

Camba Subdistrict in Figures 2022



**BADAN PUSAT STATISTIK
KABUPATEN MAROS**

Statistics of Maros Regency

KECAMATAN CAMBA DALAM ANGKA 2022

Camba Subdistrict in Figures 2022



KECAMATAN CAMBA DALAM ANGKA
Camba Subdistrict in Figures
2022

ISSN: ...

No. Publikasi/Publication Number: ...

Katalog /Catalog:1102001.CambaCambax

Ukuran Buku/Book Size: 14,8 cm x 21 cm

Jumlah Halaman/Number of Pages : ... + ... hal/pages

Naskah/Manuscript:

BPS Kabupaten Maros

BPS-Statistics of Maros Regency

Penyunting/Editor:

BPS Kabupaten Maros

BPS-Statistics of Maros Regency

Desain Kover/Cover Design:

BPS Kabupaten Maros

BPS-Statistics of Maros Regency

Ilustrasi Kover/Cover Illustration:

.....

Diterbitkan oleh/Published by:

©BPS Kabupaten Maros/BPS-Statistics of District Maros

Dicetak oleh/Printed by:

...

Dilarang mengumumkan, mendistribusikan, mengomunikasikan, dan/atau menggandakan sebagian atau seluruh isi buku ini untuk tujuan komersil tanpa izin tertulis dari Badan Pusat Statistik Kabupaten Maros.

Prohibited to announce, distribute, communicate, and/or copy part or all of this book for commercial purpose without permission from BPS-Statistics Indonesia of Maros Regency.

TIM PENYUSUN/TEAM MEMBERS

Pengarah/Director
Guruh Wahyu Martopo, S.Si.,M.Si

Penanggung Jawab/Persons in Charge
Guruh Wahyu Martopo, S.Si.,M.Si

Penyunting/Editors
Cambaxx • Cambaxx • Cambaxx

Pengolah Data dan Penulis Naskah/Data Processor and Writers
Cambaxx • Cambaxx • Cambaxx

Penata Letak/Layout Designers
Cambaxx • Cambaxx • Cambaxx

<https://marocab.kps.go.id>

KONTRIBUTOR DATA/DATA CONTRIBUTORS

1. Kementerian Agama/Ministry of Religious Affair
2. Kementerian Pendidikan dan Kebudayaan/Ministry of Education and Culture
3. Badan Meteorologi Klimatologi dan Geofisika/Meteorological, Climatology, and Geophysical Agency
4. Badan Pusat Statistik/BPS-Statistics Indonesia
5. Dinas Camba
6. Dinas Camba


<https://maroskab.bps.go.id>

KEPALA BPS KABUPATEN MAROS
CHIEF STATISTICIAN OF MAROS REGENCY



GURUH WAHYU MARTOPO, S.Si., M.Si

<https://maroskab.bps.go.id>





KATA PENGANTAR

Buku Kecamatan Camba Dalam Angka 2022 ini merupakan penerbitan statistik tahunan yang diterbitkan oleh BPS Kabupaten Maros. Berhasilnya penerbitan publikasi ini adalah berkat dukungan dan kerjasama yang baik dari semua pihak, sehingga publikasi ini dapat disajikan tepat pada waktunya.

Oleh karena itu maka segala upaya dari awal hingga terbitnya publikasi ini, kami menyampaikan terima kasih kepada segenap pimpinan Instansi/Dinas/Lembaga Pemerintah Swasta atas bantuan dan peran sertanya dalam penerbitan publikasi Kecamatan Camba Dalam Angka 2021.

Demi kesempurnaan dan peningkatan mutu publikasi ini pada penerbitan selanjutnya, saran dan kritik yang sifatnya membangun kami nantikan.

Mudah-mudahan publikasi ini bermanfaat bagi kita semua.

Maros , September 2022
Kepala BPS
Kabupaten Maros

GURUH WAHYU MARTOPO, S.Si.,M.Si



PREFACE

The book of Camba Subdistrict in Figure 2022 is annual statistical publication issued by Functional Statistic of Maros Regency. This book is successfully published due to the support and good cooperation of many hands in such way that it could be issued in time.

Privates' as well as governmental agencies had prepared this publication. To all, A would like to address my deepest gratitude for their help and participation.

Suggestions and constructive criticism are highly welcome for the improvement in the future.

Hopefully this book will be beneficial to all.

Maros, September 2022
Chief Statistician of
Maros Regency

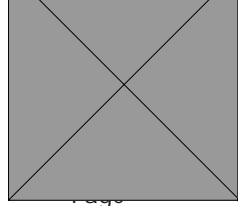
GURUH WAHYU MARTOPO, S.Si.,M.Si

DAFTAR ISI/CONTENTS

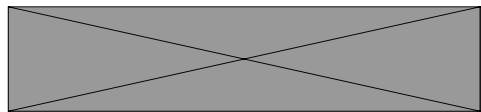
	Halaman Page
Kata Pengantar/Preface	xii
Daftar Isi/Contents	xiii
Daftar Tabel/List of Tables.....	xv
Daftar Gambar/List of Figures	xxi
Penjelasan Umum/Explanatory Notes	xxiv
Daftar Singkatan/List of Abbreviation	xxvi
1. Geografi dan Iklim/Geography and Climate	1
2. Pemerintahan/Government	11
3. Penduduk/Population	21
4. Sosial dan Kesejahteraan Rakyat/Social and Welfare	31
5. Pertanian/Agriculture.....	59
6. Pariwisata, Transportasi, dan Komunikasi/Tourism, Transportation, and Communication	73
7. Perbankan, Koperasi, dan Perdagangan/Banking, Cooperative, and Trade 87	

DAFTAR TABEL/LIST OF TABLES

	Halaman Page
1. GEOGRAFI DAN IKLIM/GEOGRAPHY AND CLIMATE	
1.1 KEADAAN GEOGRAFI GEOGRAPHY CONDITION	
1.1.1 Luas Daerah Menurut Desa/Kelurahan di Kecamatan Camba, 2021 Total Area by Villages/Kelurahan in Camba Subdistrict, 2021	8
1.1.2 Jarak ke Ibukota Kecamatan dan Ibukota Kabupaten/Kota Menurut Desa/Kelurahan di Kecamatan Camba (km), 2021 Distance to the Subdistrict Capital and Regency/Municipal Capital by Villages/Kelurahan in Camba Subdistrict (km), 2021	9
1.2 KEADAAN IKLIM CLIMATE CONDITION	
1.2.1 Pengamatan Unsur Iklim Menurut Bulan di BMKG Stasiun Klimatologi Maros , 2021 Observation of Climate Elements by Month at BMKG Climatology Station at Maros Regency, 2021	10
2. PEMERINTAHAN/GOVERNMENT	
2.1 WILAYAH ADMINISTRATIF ADMINISTRATIVE AREA	
2.1.1 Jumlah Rukun Warga (RW) dan Rukun Tetangga (RT) Menurut Desa/Kelurahan di Kecamatan Camba, 2021 Number of Rukun Warga and Rukun Tetangga by Villages/ Kelurahan in Camba Subdistrict, 2021	18
2.2 SUMBER DAYA MANUSIA HUMAN RESOURCES	
2.2.1 Jumlah Pegawai Negeri Sipil Menurut Pemerintah Daerah dan Jenis Kelamin, 2021 Number of Civil Servants by Local Government and Sex, 2021	19
2.2.2 Jumlah Pegawai Negeri Sipil Pemerintah Daerah Kecamatan XX Menurut Tingkat Pendidikan dan Jenis Kelamin, 2021 Number of Civil Servants of XX District Government by Educational Level and Sex, 2021	20




3.	PENDUDUK/POPULATION	
3.1	Penduduk, Distribusi Persentase Penduduk, Kepadatan Penduduk, Rasio Jenis Kelamin Penduduk Menurut Desa/Kelurahan di Kecamatan Camba, 2021 Population, Percentage Distribution of Population, Population Density, and Population Sex Ratio by Villages/Kelurahan in Camba Subdistrict, 2021	28
3.2	Jumlah Penduduk Menurut Kelompok Umur dan Jenis Kelamin di Kecamatan Camba, 2021 Population by Age Groups and Sex in Camba Subdistrict, 2021	30
4.	SOSIAL DAN KESEJAHTERAAN RAKYAT/SOCIAL AND WELFARE	
4.1	PENDIDIKAN EDUCATION	
4.1.1	Banyaknya Desa ¹ /Kelurahan yang Memiliki Fasilitas Sekolah Menurut Tingkat Pendidikan di Kecamatan Camba, 2019–2021 Number of Villages ¹ /Kelurahan Having Educational Facilities by Educational Level in Camba Subdistrict, 2019–2021	38
4.1.2	Jumlah Sekolah Menurut Tingkat Pendidikan di Kecamatan Camba, 2020/2021 dan 2021/2022 Number of Schools by Educational Level in Camba Subdistrict, 2020/2021 and 2021/2022	39
4.1.3	Jumlah Guru Menurut Tingkat Pendidikan di Kecamatan Camba, 2020/2021 dan 2021/2022 Number of Teachers by Educational Level in Camba Subdistrict, 2020/2021 and 2021/2022	40
4.1.4	Jumlah Murid Menurut Tingkat Pendidikan di Kecamatan Camba, 2020/2021 dan 2021/2022 Number of Pupils by Educational Level in Camba Subdistrict, 2020/2021 and 2021/2022	41
4.2	KESEHATAN HEALTH	
4.2.1	Banyaknya Desa ¹ /Kelurahan yang Memiliki Sarana Kesehatan Menurut Jenis Sarana Kesehatan di Kecamatan Camba, 2019–2021	



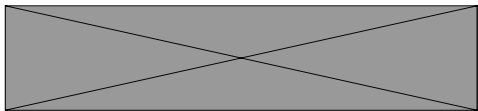
	Number of Villages ¹ /Kelurahan Health Facilities by Type of Health Facilities in Camba Subdistrict, 2019–2021	42
4.2.2	Banyaknya Warga Penderita Kekurangan Gizi Menurut Desa/Kelurahan di Kecamatan Camba, 2020 Number of People with Malnutrition by Villages/Kelurahan in Camba Subdistrict, 2020	43
4.3	PERUMAHAN DAN LINGKUNGAN HOUSING AND ENVIRONMENT	
4.3.1	Banyaknya Desa/Kelurahan Menurut Sumber Air Minum Sebagian Besar Keluarga di Kecamatan Camba, 2019–2021 Number of Villages/Kelurahan by Drinking Water Source of Majority Family in Camba Subdistrict, 2019–2021	44
4.3.2	Banyaknya Keluarga Menurut Desa/Kelurahan dan Jenis Pengguna Listrik di Kecamatan Camba, 2021 Number of Family by Villages/Kelurahan and Type of Electricity Consumer in Camba Subdistrict, 2021	45
4.3.3	Banyaknya Desa/Kelurahan Menurut Sumber Penerangan Jalan Utama Desa/Kelurahan di Kecamatan Camba, 2019–2021 Number of Villages/Kelurahan by Source of Villages/Kelurahan's Main Street Illumination in Camba Subdistrict, 2019–2021	46
4.3.4	Banyaknya Desa/Kelurahan Menurut Penggunaan Fasilitas Tempat Buang Air Besar Sebagian Besar Keluarga di Kecamatan Camba, 2019–2021 Number of Villages/Kelurahan by Toilet Facility Used by Majority Family in Camba Subdistrict, 2019–2021	47
4.3.5	Banyaknya Desa/Kelurahan Menurut Jenis Bahan Bakar untuk Memasak yang Digunakan Sebagian Besar Keluarga di Kecamatan Camba, 2021 Number of Villages/Kelurahan by Type of Cooking Fuel Used by Majority Family in Camba Subdistrict, 2021	48
4.4	AGAMA DAN SOSIAL LAINNYA RELIGION AND OTHER SOCIAL AFFAIRS	
4.4.1	Jumlah Tempat Peribadatan Menurut Desa/ Kelurahan di Kecamatan Camba, 2021 Number of Worship Places by Villages/Kelurahan in Camba Subdistrict, 2021	49

4.4.2	Banyaknya Kejadian Bencana Alam Menurut Desa/Kelurahan dan Jenis Bencana Alam di Kecamatan Camba, 2020 Number of Natural Disaster Events by Villages/Kelurahan and Type of Natural Disaster in Camba Subdistrict, 2020.....	50
4.4.3	Banyaknya Korban Jiwa Akibat Bencana Alam Menurut Desa/Kelurahan dan Jenis Bencana Alam di Kecamatan Camba, 2020 Number of Fatalities Due to Natural Disasters by Villages/Kelurahan and Type of Natural Disaster in Camba Subdistrict, 2020.....	53
4.4.4	Keberadaan Fasilitas/Upaya Antisipasi/Mitigasi Bencana Alam Menurut Desa/Kelurahan di Kecamatan Camba, 2021 Existence of Facilities/Efforts for Anticipation/Mitigation of Natural Disasters by Villages/Kelurahan by Villages/Kelurahan in Camba Subdistrict, 2021	56
4.4.5	Banyaknya Desa/Kelurahan yang Memiliki Kelompok Kegiatan Olahraga Menurut Jenis Olahraga dan Ketersediaan Fasilitas/Lapangan Olahraga di Kecamatan Camba, 2021 Number of Villages/Kelurahan Having Sport Activities Groups by Type of Sport and Availability of Sport Facilities/Fields in Camba Subdistrict, 2021	58
5.	PERTANIAN/AGRICULTURE	
5.1	Luas Panen Tanaman Sayuran dan Buah-buahan Semusim Menurut Jenis Tanaman di Kecamatan Camba (ha), 2018–2021 Harvested Area of Seasonal Vegetables and Fruits by Kind of Plant in Camba Subdistrict (ha), 2018–2021	66
5.2	Produksi Tanaman Sayuran dan Buah-buahan Semusim Menurut Jenis Tanaman di Kecamatan Camba (kuintal), 2018–2021 Production of Seasonal Vegetables and Fruits by Kind of Plant in Camba Subdistrict (kuintal), 2018–2021.....	67
5.3	Luas Panen Tanaman Biofarmaka Menurut Jenis Tanaman di Kecamatan Camba (m ²), 2018–2021 Harvested Area of Medicinal Plants by Kind of Plant in Camba Subdistrict (m ²), 2018–2021.....	68
5.4	Produksi Tanaman Biofarmaka Menurut Jenis Tanaman di Kecamatan Camba (kg), 2018–2021	

	Production of Medicinal Plants by Kind of Plant in Camba Subdistrict (kg),2018–2021	69
5.5	Luas Panen Tanaman Hias Menurut Jenis Tanaman di Kecamatan Camba (m ²), 2018–2021 Harvested Area of Ornamental Plants by Kind of Plant in Camba Subdistrict (m ²), 2018–2021	70
5.6	Produksi Tanaman Hias Menurut Jenis Tanaman di Kecamatan Camba (tangkai), 2018–2021 Production of Ornamental Plants by Kind of Plant n Camba Subdistrict (stalks), 2018–2021	71
5.7	Produksi Buah-Buahan dan Sayuran Tahunan Menurut Jenis Tanaman di Kecamatan Camba (kuintal), 2018–2021 Production of Annual Fruits and Vegetables by Kind of Plant in Camba Subdistrict (quintal), 2018–2021.....	72
6.	PARIWISATA, TRANSPORTASI, DAN KOMUNIKASI/TOURISM, TRANSPORTATION, AND COMMUNICATION	
6.1	PARIWISATA TOURISM	
6.1.1	Jumlah Sarana Akomodasi Menurut Desa/Kelurahan dan Jenis Akomodasi di Kecamatan Camba, 2021 Number of Accomodation Facilities by Villages/Kelurahan and Type of Accomodation in Camba Subdistrict, 2021	80
6.2	TRANSPORTASI TRANSPORTATION	
6.2.1	Prasarana dan Sarana Transportasi Antar Desa/Kelurahan Menurut Desa/Kelurahan di Kecamatan Camba, 2021 Inter-Villages/Kelurahan Transportation Infrastructure and Facilities by Villages/Kelurahan in Camba Subdistrict, 2021	81
6.3	KOMUNIKASI COMMUNICATION	
6.2.2	Keberadaan Kantor Pos/Pos Pembantu/Rumah Pos, Pos Keliling, dan Perusahaan/Agen Jasa Ekspedisi Swasta Menurut Desa/Kelurahan di Kecamatan Camba, 2021	

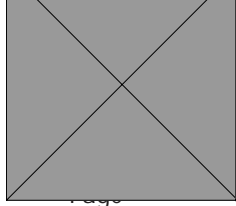


	Number of Post Office/Subsidiary of Post Office, Mobile Portal Service, Private Expedition Service Company by Villages/Kelurahan in Camba Subdistrict, 2021	83
6.3.1	Jumlah Menara Telepon seluler dan Operator Layanan Komunikasi Telepon Seluler Menurut Desa/ Kelurahan di Kecamatan Camba, 2021 Number of Base Transceiver Station (BTS) and Cellular Phone Communication Service Operators by Villages/Kelurahan in Camba Subdistrict, 2021	84
6.3.2	Kekuatan Sinyal Telepon Seluler dan Jenis Sinyal Internet Telepon Seluler Menurut Desa/Kelurahan di Kecamatan Camba, 2021 The Strenght of Celular Phone Signal by Villages/Kelurahan in Camba Subdistrict, 2021	85
7.	PERBANKAN, KOPERASI, DAN PERDAGANGAN/BANKING, COOPERATIVE, AND TRADE	
7.1	Banyaknya Sarana Lembaga Keuangan Bank Menurut Desa/ Kelurahan dan Jenis Bank di Kecamatan Camba, 2021 Number of Bank by Villages/Kelurahan and Type of Bank in Camba Subdistrict, 2021	94
7.2	Banyaknya Koperasi Aktif Menurut Menurut Desa/ Kelurahan dan Jenis Koperasi di Kecamatan Camba, 2021 Number of Cooperative by Villages/Kelurahan and Type of Cooperative in Camba Subdistrict, 2021	95
7.3	Banyaknya Sarana Perdagangan Menurut Desa/Kelurahan dan Jenis Sarana Perdagangan di Kecamatan Camba, 2021 Number of Trade Facilities by Villages/Kelurahan and Type of Trade Facilities in Camba Subdistrict, 2021	97



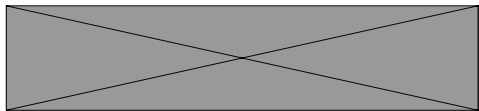
DAFTAR GAMBAR/LIST OF FIGURES


	Halaman Page
1.1 Luas Daerah menurut Desa/Kelurahan (%), 2021 Total Area by Village/Kelurahan (%), 2021	6
1.2 Jarak ke Ibukota Kecamatan Menurut Desa/ Kelurahan di Kecamatan Camba (km), 2021 Distance to the Subdistrict Capital by Village/Kelurahan in Camba Subdistrict (km), 2021	7
2.1	16
2.2	17
3.1	26
3.2	27
4.1	36
4.2	37
5.1	64
5.2	65



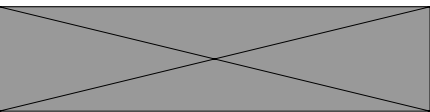
6.1	...	78
6.2	...	79
7.1	...	92
7.2	...	93

<https://maroskab.bps.go.id>





<https://maroskab.bps.go.id>



PENJELASAN UMUM/EXPLANATORY NOTES

Tanda-tanda, satuan-satuan, dan lain-lainnya yang digunakan dalam publikasi ini adalah sebagai berikut:

Symbols, measurement units, and acronyms which are used in this publication, are as follows:

1. TANDA-TANDA/SYMBOLS

Data tidak tersedia/Data not available	: ...
Tidak ada atau nol /Null or zero	: -
Data dapat diabaikan/Data negligible	: 0
Tanda decimal/Decimal point	: ,
Data tidak dapat ditampilkan/Not applicable	: NA
Angka estimasi/Estimated figures	: e
Angka diperbaiki/Revised figures	: r
Angka sementara/Preliminary figures	: x
Angka sangat sementara/Very preliminary figures	: xx
Angka sangat sangat sementara/Very very preliminary figures	: Camba

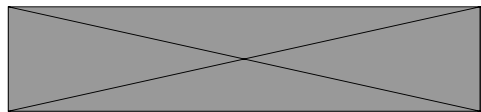
2. SATUAN/UNITS

barel/barrel	: 158,99 liter/litres = 1/6,2898 m ³
hektar (ha)/hectare (ha)	: 10 000 m ²
kilometer (km)/kilometres (km)	: 1 000 meter/meters (m)
knot/knot	: 1,8523 km/jam (km/hour)
kuintal/quintal	: 100 kg
KWh	: 1 000 Watt hour
MWh	: 1 000 KWh
liter (untuk beras)/litre (for rice)	: 0,80 kg
MMSCF	: 1/35,3 m ³
metrik ton (m.ton)/metric ton (m. ton)	: 0,98421 long ton = 1 000 kg
ons/ounce	: 28,31 gram/grams
ton	: 1 000 kg

Satuan lain: buah, dus, butir, helai/lembar, kaleng, batang, pulsa, ton kilometer (ton-km), jam, menit, persen (%).

Other units: unit, pack, pieces, sheet, tin, pulse, ton-kilometres(ton-km), hour, minute, percent (%).


Perbedaan angka di belakang koma disebabkan oleh pembulatan angka.
The difference in decimal numbers is caused by rounding.



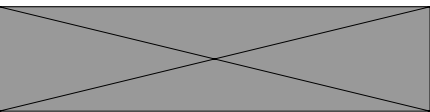
<https://maroskab.bps.go.id>

DAFTAR SINGKATAN/LIST OF ABBREVIATION

Alkes	: Alat kesehatan/Health Kits
API	: Angka Pengenal Importir/Importer's Identity Number
BCG	: Bacillus Calmette Guerin
BMKG	: Badan Meteorologi dan Klimatologi dan Geofisika
BP	: Balai Pengobatan/Polyclinic
DPT	: Difteri, Pertusis, Tetanus/Diphtheria, Tetanus, and Pertussis
GFK	: Gudang Farmasi Kab/Kota/Regency/Municipality Pharmacy Warehouse
IKOT	: Industri Kecil Obat Tradisional/Traditional Medicine Small Industry
IOT	: Industri Obat Tradisional/Traditional Medicine Industry
IRTP	: Industri Pangan Produksi Rumah Tangga/Foods Home Industry
Jamkesmas	: Jaminan kesehatan masyarakat miskin/Poor public health insurance
Kompl	: Komplemen/Complement
PBF	: Pedagang Besar Farmasi/Pharmacy Whole-seller
PJKMU	: Program Jaminan Kesehatan Masyarakat Umum/General Public Health Insurance Program
PKRT	: Perbekalan Kesehatan Rumah tangga/Household Health Logistics
Pustu	: Puskesmas pembantu/Auxiliary Public Health Center
RB	: Rumah Bersalin/Delivery House
SI	: Stasiun Iklim/Climate Station
SIUP	: Surat Ijin Usaha Perdagangan/Trading Permission Letter
SMPK	: Stasiun Meterologi Pertanian Khusus/Special Agricultural Meteorological Station
TDP	: Tanda Daftar Perusahaan/Company Registration Identity
TPS	: Tempat Pembuangan Sampah Sementara /landfill
t.t	: Tempat tidur/Bed
TT	: Tetanus Toxoid



<https://maroskab.bps.go.id>



01

GEOGRAFI DAN IKLIM
GEOGRAPHY AND CLIMATE

<https://maroskab.bps.go.id>

PENJELASAN TEKNIS

1. Secara astronomis, kecamatan Camba terletak antara 119 30' Bujur Timur sampai dengan 5 00' Lintang Selatan dan memiliki ketinggian wilayah antara 5-65 m di atas permukaan laut (DPL).
2. Berdasarkan posisi geografisnya, — Kecamatan Camba memiliki batas-batas:
Barat— Kabupaten Pangkep dan Kecamatan Tondong Tallasa
Selatan - Kecamatan Cenrana
Utara- Kecamatan Mallawa. Dan sebelah Timur - Kabupaten Bone.
3. Kecamatan Camba terletak dalam satu pulau yakni Pulau Sulawesi.
4. **Lereng/Puncak**
Desa/Kelurahan adalah desa / kelurahan yang sebagian besar wilayahnya berada di puncak gunung / pegunungan atau terletak di antara puncak sampai lembah.
5. **Desa Lembah/Kelurahan**
Desa lembah adalah desa/ kelurahan yang sebagian besar wilayahnya merupakan daerah rendah yang terletak di antara dua gunung/ pegunungan atau daerah yang memiliki kedudukan lebih rendah dibanding daerah sekitarnya
6. **Tanah Datar/Desa Biasa/Kelurahan Dataran** adalah desa/ kelurahan yang sebagian besar wilayahnya tampak datar, rata, dan membentang.

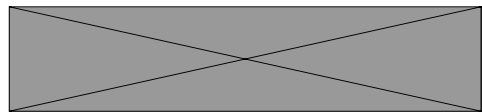
TECHNICAL NOTES

1. Astronomically, Camba Subdistrict is located between 2952° and 2984° South Latitude and between 119,865° and 119,906° East Longitude.
2. In terms of geographic position, Camba Subdistrict has boundaries as follows:
North — Tallunglipu and Kapala Pitu Subdistrict;
South - Sopai and Kesu Subdistrict;
West — Kapala Pitu Subdistrict;
East — Kesu Subdistrict.
3. Camba Subdistrict is located in one island that is Sulawesi Island.
4. **Slope/Peak**
Village/Urban Village is a village/urban village which the largest part of village lies on the peak mountain or between the peak and the valley.
5. **Valley Village/Urban Village** is a village/urban village which largest part of the area is a low area between two mountains or area that have a position lower than the surrounding area.
6. **Flat Land / Plain Village / Urban Village** is a village/urban village which the largest part of village appears plane, flat, and stretched.

Gambar 1.1 Luas Daerah menurut Desa/Kelurahan (%), 2021
Figures Total Area by Village/Kelurahan (%), 2021



Sumber/Source :



Gambar 1.2
Figures

Jarak ke Ibukota Kecamatan Menurut Desa/Kelurahan di Kecamatan Camba (km), 2021
Distance to the Subdistrict Capital by Village/Kelurahan in Camba Subdistrict (km), 2021



Sumber/Source: ...

GEOGRAPHY AND CLIMATE

1.1 KEADAAN GEOGRAFI GEOGRAPHY CONDITION

Tabel 1.0.1 Luas Daerah Menurut Desa/Kelurahan di Kecamatan
Table 1.0.1 Total Area by Villages/Kelurahan in Camba Subdistrict,
2021

Desa/Kelurahan Village/Kelurahan	Luas Total Area (km ² /sq.km)	Persentase terhadap Luas Kecamatan Percentage to Subdistrict Area
(1)	(2)	(3)
Cenrana	41,97	
Timpuseng	10,75	
Pattirodeceng	13,47	
Cempaniga	6,34	
Sawaru	13,13	
Benteng	15,09	
Mariopulana	16,70	
Pattanyamang	27,91	
Camba		

Catatan/Note: ...
Sumber/Source: ...

Tabel 1.0.2
Table

Jarak ke Ibukota Kecamatan dan Ibukota Kabupaten/Kota Menurut Desa/Kelurahan di Kecamatan Camba (km), 2021
Distance to the Subdistrict Capital and Regency/Municipal Capital by Villages/Kelurahan in Camba Subdistrict (km), 2021

Desa/Kelurahan Village/Kelurahan	Jarak ke Ibukota Kecamatan Distance to Subdistrict Capital	Jarak ke Ibukota Kabupaten/Kota Distance to Regency/ Municipal Capital
(1)	(2)	(3)
Cenrana	2	47
Timpuseng	3	44
Pattirodeceng	2	47
Cempaniga	1	49
Sawaru	4	51
Benteng	15	64
Mariopulana	5	54
Pattanyamang	15	64

Catatan/Note: ...

Sumber/Source: BPS, Pendataan Potensi Desa (Podes) 2021/BPS-Statistics Indonesia, Village Potential Data Collecting 2021

GEOGRAPHY AND CLIMATE

1.1 KEADAAN IKLIM CLIMATE CONDITION

Tabel 1.0.3 Pengamatan Unsur Iklim Menurut Bulan menurut BMKG
Stasiun , 2021
Table Observation of Climate Elements by Month at Camba
Station, 2021

Bulan Month	Jumlah Curah Hujan Number of Precipitation (mm)	Jumlah Hari Hujan (hari) Number of Rainy Days (day)
(1)	(2)	(3)
Januari/January	-	-
Februari/February	-	-
Maret/March	-	-
April/April	-	-
Mei/May	-	-
Juni/June	-	-
Juli/July	-	-
Agustus/August	-	-
September/September	-	-
Oktober/October	-	-
November/November	-	-
Desember/December	-	-

Catatan/Note:....

Sumber/Source:



02

PEMERINTAHAN
GOVERNMENT

<https://maroskab.bps.go.id>

PENJELASAN TEKNIS

Kecamatan Camba terdiri dari 2 (dua) kelurahan dan 4 (empat) desa/lembang, antara lain:

1. Desa Cenrana
2. Desa Timpuseng
3. Desa Pattirodeceng
4. Kelurahan Cempaniga
5. Desa Sawaru
6. Desa Benteng
7. Kelurahan Mariopulana
8. Desa Pattanyamang


TECHNICAL NOTES

Camba subdistrict is divided into 2 (two) Urban Village and 4 (four) village, namely:

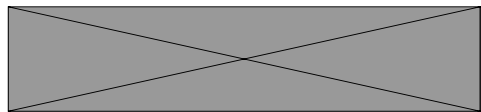
1. Cenrana
2. Timpuseng
3. Pattirodeceng
4. Cempaniga
5. Sawaru
6. Benteng
7. Mariopulana
8. Pattanyamang

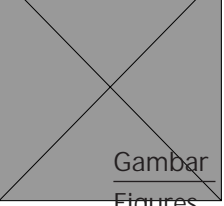
GOVERNMENT

Gambar 2.1 ...
Figures ...



Sumber/Source : ...

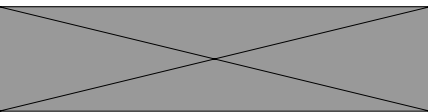




Gambar 2.2 ...
Figures ...



Sumber/Source :



GOVERNMENT

1.1 WILAYAH ADMINISTRATIF ADMINISTRATIVE AREA

Tabel 2.0.1 Jumlah Rukun Warga (RW) dan Rukun Tetangga (RT)
Table Menurut Desa/Kelurahan di Kecamatan Camba, 2021
Number of Rukun Warga and Rukun Tetangga by Villages/
Kelurahan in Camba Subdistrict, 2021

Desa/Kelurahan Village/Kelurahan	Rukun Warga (RW) Rukun Warga	Rukun Tetangga (RT) Rukun Tetangga
(1)	(2)	(3)
Cenrana	5	20
Timpuseng	3	10
Pattirodeceng	3	10
Cempaniga	3	12
Sawaru	3	7
Benteng		
Mariopulana	3	6
Camba		

Catatan/Note: ...
Sumber/Source: ...

1.1

SUMBER DAYA MANUSIA
HUMAN RESOURCES

Tabel 2.0.2 Jumlah Pegawai Negeri Sipil Menurut Pemerintah Daerah dan Jenis Kelamin, 2021
Table Number of Civil Servants by Local Government and Sex,

Pemerintah Daerah Local Government	Laki-Laki Male	Perempuan Female	Jumlah Total
(1)	(2)	(3)	(4)
Pemerintah Daerah Kecamatan Camba	21	5	26
Pemerintah Daerah Desa Cenrana	-	-	-
Pemerintah Daerah Desa Timpuseng	-	-	-
Pemerintah Daerah Desa Pattirodeceng	-	-	-
Pemerintah Daerah Kelurahan Cempaniga	10	2	12
Pemerintah Daerah Desa Sawaru	-	-	-
Pemerintahan Daerah Desa Benteng	-	-	-
Pemerintahan Daerah Kelurahan Mariopulana	10	3	13

Catatan/Note:...

Sumber/Source: ...

GOVERNMENT

Tabel 2.0.3 Jumlah Pegawai Negeri Sipil Pemerintah Daerah Kecamatan Camba Menurut Tingkat Pendidikan dan Jenis Kelamin, 2021
 Table Number of Civil Servants of Camba District Government by Educational Level and Sex, 2021

Pemerintah Daerah District Government	Laki-Laki Male	Perempuan Female	Jumlah Total
(1)	(2)	(3)	(4)
Kecamatan Subdistrict office	19	7	26
Kelurahan Urban village	17	7	24
Puskesmas Public Health Center	6	36	42
PLKB Family Planning Coord Agency Personel	7	1	8
Kantor Urusan Agama Religious Affairs Office	7	8	15
Balai Penyuluh Pertanian Agricultural Extension Service	6	2	8

Catatan/Note:...

Sumber/Source: ...

Jumlah Pegawai Negeri Sipil Pemerintah Daerah
Kecamatan Camba Menurut Tingkat Pendidikan dan Jenis
Kelamin, 2021
Number of Civil Servants of Camba District Government by
Educational Level and Sex, 2021

Tingkat Pendidikan Educational Level	Laki-Laki Male	Perempuan Female	Jumlah Total
(1)	(2)	(3)	(4)
Sekolah Dasar (SD) Primary School	-	-	-
SMP/Sederajat Junior High School	-	-	-
SMA/Sederajat Senior High School	-	-	-
Diploma I/Akta I Diploma I/Akta I	-	-	-
Diploma II/Akta II Diploma II/Akta II	-	-	-
Diploma III/Akta III Diploma III/Akta III	-	-	-
Diploma IV/Akta IV Diploma IV/Akta IV	-	-	-
S1/Sarjana Under Graduate/Bachelor	62	61	123
S2/Pasca Sarjana Graduate			
S3/Doktor/Ph.D Post Graduate			
Jumlah/Total			

Catatan/Note:...

Sumber/Source: ...

GOVERNMENT

Tabel 2.0.5 Jumlah Pegawai Negeri Sipil Menurut Pemerintah Daerah dan Jenis Kelamin, 2022
Table Number of Civil Servants by Local Government and Gender, 2022

Tingkat Pendidikan Educational Level	Laki-Laki Male	Perempuan Female	Jumlah Total
(1)	(2)	(3)	(4)
Sekolah Dasar (SD) Primary School			
SMP/Sederajat Junior High School			
SMA/Sederajat Senior High School			
Diploma I/Akta I Diploma I/Akta I			
Diploma II/Akta II Diploma II/Akta II			
Diploma III/Akta III Diploma III/Akta III			
Diploma IV/Akta IV Diploma IV/Akta IV			
S1/Sarjana Under Graduate/Bachelor			
S2/Pasca Sarjana Graduate			
S3/Doktor/Ph.D Post Graduate			
Jumlah/Total			

Catatan/Note:...

Sumber/Source: ...

03

PENDUDUK
POPULATION

<https://maroskab.bps.go.id>


PENJELASAN TEKNIS

TECHNICAL NOTES

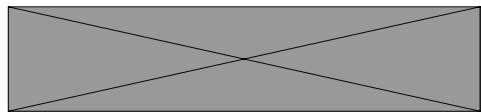
1. Penduduk Kecamatan Camba tahun 2021 sebanyak 13.362 jiwa yaitu laki-laki sebanyak 6.549 jiwa dan perempuan 6.813 jiwa rasio jenis kelamin (sex Ratio) sekitar
 2. Penduduk terbanyak berada pada Desa sawru sebanyak 2.239 jiwa dan terkecil sebanyak 1.233 jiwa berada pada Desa Benteng Jumlah rumah tangga sebanyak 3.543 dengan kepadatan penduduk sebesar 90.6 jiwa/km, Mayoritas warganya berasal dari suku/etnis Bugis-Makassar.
 3. Penduduk Kecamatan Camba sebagian besar pemeluk Agama islam 13.362 jiwa Lorem ipsum dolor sit amet, consectetur adipiscing elit, sed diam nonummy nibh euismod tincidunt ut laoreet dolore magna aliquam erat volutpat. Ut wisi enim ad minim veniam, quis nostrud exerci tation ullamcorper suscipit lobortis nisl ut aliquip ex ea commodo consequat. Duis autem vel eum iriure dolor in hendrerit in vulputate velit esse molestie consequat, vel illum dolore eu feugiat nulla facilisis at vero eros et accumsan et iusto odio dignissim qui blandit praesent luptatum zzril delenit augue dui dolore te feugait nulla facilisi.
 4. Lorem ipsum dolor sit amet, consectetur adipiscing elit, sed diam nonummy nibh euismod
1. The population of Camba District in 2021 is 13,362 people, namely 6,549 men and 6,813 women, the sex ratio is around Lorem ipsum dolor sit amet,
 2. The largest population is in Sawru Village as many as 2,239 people and the smallest 1,233 people are in Benteng Village. The number of households is 3,543 with a population density of 90.6 people/km. The majority of the residents are from the Bugis-Makassar ethnic group.
 3. Lorem ipsum dolor sit amet, consectetur adipiscing elit, sed diam nonummy nibh euismod tincidunt ut laoreet dolore magna aliquam erat volutpat. Ut wisi enim ad minim veniam, quis nostrud exerci tation ullamcorper suscipit lobortis nisl ut aliquip ex ea commodo consequat. Duis autem vel eum iriure dolor in hendrerit in vulputate velit esse molestie consequat, vel illum dolore eu feugiat nulla facilisis at vero eros et accumsan et iusto odio dignissim qui blandit praesent luptatum zzril delenit augue dui dolore te feugait nulla facilisi.
 4. Lorem ipsum dolor sit amet, consectetur adipiscing elit, sed diam nonummy nibh euismod tincidunt ut laoreet dolore magna

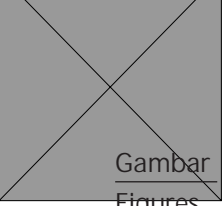
POPULATION

Gambar 3.1 ...
Figures ...



Sumber/Source :

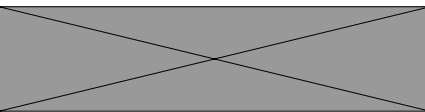




Gambar 3.2 ...
Figures ...



Sumber/Source :



POPULATION

Tabel 3.1
Table

Penduduk, Distribusi Persentase Penduduk, Kepadatan Penduduk, Rasio Jenis Kelamin Penduduk Menurut Desa/ Kelurahan di Kecamatan Camba, 2021
Population, Percentage Distribution of Population, Population Density, and Population Sex Ratio by Villages/ Kelurahan in Camba Subdistrict, 2021

Desa/Kelurahan Village/Kelurahan	Penduduk/Population		
	Laki-Laki/Male	Perempuan/ Female	Jumlah/Total
(1)	(2)	(3)	(4)
Cenrana			1.747
Timpuseng			1.578
Pattirodeceng			2.103
Cempaniga			2.179
Sawaru			2.375
Benteng			1.338
Mariopulana			1.529
Pattanyamang			1.374
Nama Kecamatan			

Lanjutan Tabel/Continued Table 3.1

Desa/Kelurahan Village/Kelurahan	Persentase Penduduk Percentage of Total Population	Kepadatan Penduduk (per Km ²) Population Density per sq.km	Rasio Jenis Kelamin Penduduk Population Sex Ratio
(1)	(5)	(6)	(7)
Cenrana			
Timpuseng			
Pattirodeceng			
Cempaniga			
Sawaru			
Benteng			
Mariopulana			
Pattanyamang			

Catatan/Note: ...
 Sumber/Source: ...

04

SOSIAL DAN KESEJAHTERAAN RAKYAT SOCIAL AND WELFARE

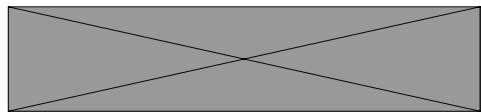
<https://maroskab.bps.go.id>

1. Peranan sektor pendidikan bagi suatu bangsa sangat menentukan dalam rangkai mencapai kemajuan disemua bidang kehidupan, utamanya meningkatkan kesejahteraan rakyatnya, Keberadaan sekolah merupakan hal penting bagi penduduk untuk memperoleh pendidikan formal.
 2. Jumlah fasilitas/sarana pendidikan yang ada di kecamatan Camba yaitu sekolah Taman kanak-kanak sebanyak 14 buah, Sekolah dasar negeri yang sebelumnya terpisah antara sekolah Negeri dengan swasta dan sudah di satukan. Sekolah negeri Pertama dan swasta 5 buah, Sekolah Menengah atas negeri dan swasta 2 buah. Sekolah Pendidikan Agama Islam di Kecamatan Camba Hanya terdapat Madrasah ibtidaiah dan Tsanawiah masing masing sebanyak 1 buah dan 2 buah.
 3. Lorem ipsum dolor sit amet, consectetur adipiscing elit, sed diam nonummy nibh euismod tincidunt ut laoreet dolore magna aliquam erat volutpat. Ut wisi enim ad minim veniam, quis nostrud exerci tation ullamcorper suscipit lobortis nisl ut aliquip ex ea commodo consequat. Duis autem vel eum iriure dolor in hendrerit in vulputate velit esse
1. The role of the education sector for a nation is very decisive in order to achieve progress in all areas of life, especially improving the welfare of its people, the existence of schools is important for the population to obtain formal education.
 2. The number of educational facilities/facilities in Camba sub-district are 14 kindergartens, public elementary schools which were previously separated between state schools and the Presidential Instruction and have been merged. First public and private schools, 5 public and private high schools 2 pieces. Islamic Religious Education Schools in Camba District There are only 1 Madrasah Ibtidaiah and Tsanawiah each .
 3. Lorem ipsum dolor sit amet, consectetur adipiscing elit, sed diam nonummy nibh euismod tincidunt ut laoreet dolore magna aliquam erat volutpat. Ut wisi enim ad minim veniam, quis nostrud exerci tation ullamcorper suscipit lobortis nisl ut aliquip ex ea commodo consequat. Duis autem vel eum iriure dolor in hendrerit in vulputate velit esse molestie consequat, vel illum dolore eu feugiat nulla facilisis at vero eros et accumsan et iusto odio dignissim qui blandit praesent luptatum zzril delenit augue duis dolore te feugait

Gambar 4.1 ...
Figures ...



Sumber/Source : ...



Gambar 4.2 ...
Figures ...



Sumber/Source :

SOCIAL AND WELFARE

1.1 PENDIDIKAN EDUCATION

Tabel 4.2.1 Banyaknya Desa¹/Kelurahan yang Memiliki Fasilitas Sekolah Menurut Tingkat Pendidikan di Kecamatan Camba, 2019–2021
Table Number of Villages¹/Kelurahan Having Educational Facilities by Educational Level in Camba Subdistrict, 2019–2021

Tingkat Pendidikan Educational Level	2019	2020	2021
(1)	(2)	(3)	(4)
Sekolah Dasar (SD) Primary School	8	8	8
Madrasah Ibtidaiyah (MI)	1	1	1
Sekolah Menengah Pertama (SMP) Junior High School	4	4	4
Madrasah Tsanawiyah (MTs) Madrasah Tsanawiyah (MTs)	-	-	-
Sekolah Menengah Atas (SMA) Senior High School	2	2	2
Sekolah Menengah Kejuruan (SMK)	-	-	-
Madrasah Aliyah (MA) Madrasah Aliyah	-	-	-
Akademi/Perguruan Tinggi Academy/University	-	-	-

Gatatan/Note: ¹ Desa pada tabel ini termasuk Unit Permukiman Transmigrasi (UPT) yang masih dibina oleh kementerian terkait/Villages in this table include Transmigration Settlement Unit which is still fostered by the relevant ministries.

Sumber/Source: BPS, Pendataan Potensi Desa (Podes) 2020 dan 2021/BPS-Statistics Indonesia, Village Potential Data Collecting 2020 and 2021

SOSIAL DAN KESEJAHTERAAN RAKYAT

Tabel 4.2.2
Table

Jumlah Sekolah Menurut Tingkat Pendidikan di Kecamatan Camba, 2020/2021 dan 2021/2022
Number of Schools by Educational Level in Camba Subdistrict, 2020/2021 and 2021/2022

Tingkat Pendidikan Educational Level	Negeri/Public		Swasta/Private		Jumlah/Total	
	(1)	(2)	(3)	(4)	(5)	(6)
Taman Kanak-Kanak (TK) ¹ / Kindergarten ¹	-			14		14
Raudatul Athfal (RA) ²			-			-
Raudatul Athfal (RA) ²						
Sekolah Dasar (SD) ¹ Elementary Schools ¹	18			-		14
Madrasah Ibtidaiyah (MI) ² /Madrasah Ibtidaiyah (MI) ²	1			-		1
Sekolah Menengah Pertama (SMP) ¹ / Junior High Schools ¹	4			1		5
Madrasah Tsanawiyah (MTs) ² /Madrasah Tsanawiyah (MTs) ²						

Catatan/Note: ³Seluruh Raudatul Athfal (RA) berstatus swasta/All Raudatul Athfal (RA) are private

Sumber/Source: ¹ Kementerian Pendidikan, Kebudayaan, Riset, dan Teknologi, Sistem Data Pokok Pendidikan, data semester ganjil laporan sampai dengan 30 November 2021/
Ministry of Education, Culture, Research, and Technology, Basic Education Data System, odd semester report data up to 30 November 2021

SOCIAL AND WELFARE

Tabel 4.2.3 Jumlah Guru Menurut Tingkat Pendidikan di Kecamatan
 Table 4.2.3 Number of Teachers by Educational Level in Camba Subdistrict, 2020/2021 and 2021/2022

Tingkat Pendidikan Educational Level	Negeri/Public		Swasta/Private		Jumlah/Total		
	(1)	(2)	(3)	(4)	(5)	(6)	(7)
Taman Kanak-Kanak (TK) ¹ / Kindergarten ¹							
Raudatul Athfal (RA) ² Raudatul Athfal (RA) ²							
Sekolah Dasar (SD) ^{1,3} Elementary Schools ^{1,3}							
Madrasah Ibtidaiyah (MI) ² /Madrasah Ibtidaiyah (MI) ²							
Sekolah Menengah Pertama (SMP) ^{1,3} / Junior High Schools ^{1,3}							
Madrasah Tsanawiyah (MTs) ² /Madrasah Tsanawiyah (MTs) ²							

Catatan/Note: ³ Jumlah guru termasuk kepala sekolah dan guru/The total of teachers including headmaster and teacher.

⁴ Guru yang mengajar di dua sekolah atau lebih dihitung di masing-masing sekolah/
 Teacher who taught in two schools or more counted in every school.

Sumber/Source: ¹ Kementerian Pendidikan, Kebudayaan, Riset, dan Teknologi, Sistem Data Pokok Pendidikan, data semester ganjil laporan sampai dengan 30 November 2021/
 Ministry of Education, Culture, Research, and Technology, Basic Education Data System, odd semester report data up to 30 November 2021

Tabel 4.2.4
Table

Jumlah Murid Menurut Tingkat Pendidikan di Kecamatan Camba, 2020/2021 dan 2021/2022
Number of Pupils by Educational Level in Camba Subdistrict, 2020/2021 and 2021/2022

Tingkat Pendidikan Educational Level	Negeri/Public		Swasta/Private		Jumlah/Total	
(1)	(2)	(3)	(4)	(5)	(6)	(7)
Taman Kanak-Kanak (TK) ¹ / Kindergarten ¹						
Raudatul Athfal (RA) ²						
Raudatul Athfal (RA) ²						
Sekolah Dasar (SD) ¹ Elementary Schools ¹						
Madrasah Ibtidaiyah (MI) ² /Madrasah Ibtidaiyah (MI) ²						
Sekolah Menengah Pertama (SMP) ¹ / Junior High Schools ¹						
Madrasah Tsanawiyah (MTs) ² /Madrasah Tsanawiyah (MTs) ²						

Catatan/Note: ...

Sumber/Source: ¹ Kementerian Pendidikan, Kebudayaan, Riset, dan Teknologi, Sistem Data Pokok Pendidikan, data semester ganjil laporan sampai dengan 30 November 2021/ Ministry of Education, Culture, Research, and Technology, Basic Education Data System, odd semester report data up to 30 November 2021

² Kementerian Agama, EMIS, data semester ganjil laporan sampai dengan 17 Februari 2022/Ministry of Religious Affairs, EMIS, odd semester report data up to 17 February 2022

SOCIAL AND WELFARE

1.1 KESEHATAN HEALTH

Tabel 4.2.5 Banyaknya Desa¹/Kelurahan yang Memiliki Sarana Kesehatan Menurut Jenis Sarana Kesehatan di Kecamatan Camba, 2019–2021
Table Number of Villages¹/Kelurahan Health Facilities by Type of Health Facilities in Camba Subdistrict, 2019–2021

Jenis Sarana Kesehatan Type of Health Facilities	2019	2020	2021
(1)	(2)	(3)	(4)
Rumah Sakit Hospital	-	-	-
Rumah Sakit Bersalin Maternity Hospital	-	-	-
Poliklinik/Balai Pengobatan Polyclinic			
Puskesmas Rawat Inap Public Health Center with	1	1	1
Puskesmas Tanpa Rawat Inap Public Health Center without	-	-	-
Apotek Pharmacy	2	2	2

Catatan/Note: ...

Sumber/Source: BPS, Pendataan Potensi Desa (Podes) 2019–2021/BPS-Statistics Indonesia, Village Potential Data Collecting 2019–2021

SOCIAL AND WELFARE

Tabel 4.2.3 Jumlah Tenaga Kesehatan Menurut Desa/kelurahan di Kecamatan Camba, 2022
 Table Number of Medical Personnel By Village/Urban village in Camba Subdistrict, 2022

Desa/Kelurahan Village/Urban Village	Dokter Umum General Practitioners	Dokter Spesialis Specialist	Perawat Nurse	Bidan Midwife
(1)	(2)	(3)	(4)	(5)
Cenrana	-	-	-	1
Timpuseng	-	-	-	-
Pattirodeceng	-	-	3	2
Cempaniga	1	1	6	3
Sawaru	-	-	5	5
Benteng	-	-	-	-
Mariopulana	-	-	1	4
Pattanyamang	2	1	9	-
	-	-	-	-
	-	-	-	-
	-	-	-	-

Catatan/Note: ...
 Sumber/Source: BPS, Pendataan Potensi Desa (Podes) 2021/BPS-Statistics Indonesia, Village

SOSIAL DAN KESEJAHTERAAN RAKYAT

Tabel 4.2.4
Table

Jumlah Bayi Lahir Hidup dan Lahir Mati Menurut Jenis Kelamin dan Desa/Kelurahan di Kecamatan Camba, 2021
Number of Babies Born Alive and Still Born by Gender and Lembang/Kelurahan in Sopai District, 2021

Desa/Kelurahan Village/Urban Village	Lahir Hidup Born Alive			Lahir Mati Stillborn		
	Laki-laki	Perempuan	Jumlah	Laki-laki	Perempuan	Jumlah
(1)	(2)	(3)	(4)	(5)	(6)	(7)
Cenrana						
Timpuseng						
Pattirodeceng						
Cempaniga						
Sawaru						
Benteng						
Mariopulana						
Pattanyamang						

Catatan/Note: ...

Sumber/Source: BPS, Pendataan Potensi Desa (Podes) 2021/BPS-Statistics Indonesia, Village Potential Data Collecting 2021

SOCIAL AND WELFARE

Tabel 4.2.5 Jumlah peserta Imunisasi Menurut Jenis Cakupan Imunisasi dan Desa/Kelurahan di Kecamatan Camba, 2022
 Table Number of Immunization Participants by Type of Immunization Coverage and Lembang/Kelurahan in District Camba, 2022

Desa/Kelurahan Village/Urban Village	Jenis Cakupan Coverage Type			
	BCG	DPT	Polio4	HB0
(1)	(2)	(3)	(4)	(5)
Cenrana				
Timpuseng				
Pattirodeceng				
Cempaniga				
Sawaru				
Benteng				
Mariopulana				
Pattanyamang				

Catatan/Note: ...
 Sumber/Source: BPS, Pendataan Potensi Desa (Podes) 2021/BPS-Statistics Indonesia, Village Potential Data Collecting 2021

Lanjutan Tabel/Continued Table 4.2.5

Desa/Kelurahan Village/Urban Village	Jenis Cakupan Coverage Type			
	HB	HiB3	Campak/MMR	Imunisasi Dasar Lengkap
(1)	(6)	(7)	(8)	(9)
Cenrana				
Timpuseng				
Pattirodeceng				
Cempaniga				
Sawaru				
Benteng				
Mariopulana				
Pattanyamang				

Catatan/Note: ...

Sumber/Source: BPS, Pendataan Potensi Desa (Podes) 2021/BPS-Statistics Indonesia, Village Potential Data Collecting 2021

SOCIAL AND WELFARE

Tabel 4.2.6 Jumlah Akseptor KB Menurut Jenis Alat Kontrasepsi dan Desa/Kelurahan di Kecamatan Camba, 2021
 Table Number of Family Planning Acceptors by Type of Contraceptive Device and Lembang/Output in Sopai District, 2021

Desa/Kelurahan Village/Urban Village	Jenis Alat Kontrasepsi Types of Contraceptives			
	Pil	AKDR	MOP	MOW
(1)	(2)	(3)	(4)	(5)
Cenrana				
Timpuseng				
Pattirodeceng				
Cempaniga				
Sawaru				
Benteng				
Mariopulana				
Pattanyamang				

Catatan/Note: ...
 Sumber/Source: BPS, Pendataan Potensi Desa (Podes) 2021/BPS-Statistics Indonesia, Village Potential Data Collecting 2021

Lanjutan Tabel/Continued Table 4.2.6

Desa/Kelurahan Village/Urban Village	Jenis Cakupan Coverage Type			Jumlah
	Suntik	Implan	Kondom	
(1)	(6)	(7)	(8)	(9)
Cenrana				
Timpuseng				
Cempaniga				
Pattirodeceng				
Cempaniga				
Sawaru				
Benteng				
Mariopulana				
Pattanyamang				

Catatan/Note: ...

Sumber/Source: BPS, Pendataan Potensi Desa (Podes) 2021/BPS-Statistics Indonesia, Village Potential Data Collecting 2021

SOCIAL AND WELFARE

1.1 PERUMAHAN DAN LINGKUNGAN HOUSING AND ENVIRONMENT

Tabel 4.2.7 Banyaknya Desa/Kelurahan Menurut Sumber Air Minum Sebagian Besar Keluarga di Kecamatan Camba, 2019–2021
Table Number of Villages/Kelurahan by Drinking Water Source of

Sumber Air Minum Source of Drinking Water	2019	2020	2021
(1)	(2)	(3)	(4)
Air Kemasan Bermerk/Branded Bottled Water	-	-	-
Air Isi Ulang/Refil Water	7	7	7
Leding Dengan Meteran/Metered Piped Water	-	-	-
Leding Tanpa Meteran/Non Metered Piped Water	-	-	-
Sumur Bor atau Pompa/Artesian Well or Pumped Water	3	3	3
Sumur/Well			
Mata Air/Spring	6	6	6
Sungai/Danau/Kolam/ Waduk/ Situ/ Embung/Bendungan/River/Lake/ Pond/Reservoir/Dam	-	-	-

Catatan/Note: ...

Sumber/Source: BPS, Pendataan Potensi Desa (Podes) 2019–2021/BPS-Statistics Indonesia, Village Potential Data Collecting 2019–2021

SOSIAL DAN KESEJAHTERAAN RAKYAT

Tabel 4.2.8
Table

Banyaknya Keluarga Menurut Desa/Kelurahan dan Jenis Pengguna Listrik di Kecamatan Camba, 2021
Number of Family by Villages/Kelurahan and Type of Electricity Consumer in Camba Subdistrict, 2021

Desa/Kelurahan Village/Kelurahan	Pengguna Listrik Electricity Consumer			Bukan Pengguna Listrik Not Electricity Consumer
	PLN State Electricity Company	Non PLN Non-State Electricity Company	Jumlah Total	
(1)	(2)	(3)	(4)	(5)
Cenrana	500	35	535	7
Timpuseng	425	18	443	-
Pattirodeceng	581	45	626	-
Cempaniga	563	-	563	93
Sawaru	722	-	722	-
Benteng	398	-	398	3
Mariopulana	421	-	421	13
Pattanyamang	250			
Nama Kecamatan				

Catatan/Note: ...

Sumber/Source: BPS, Pendataan Potensi Desa (Podes) 2021/BPS-Statistics Indonesia, Village Potential Data Collecting 2021

SOCIAL AND WELFARE

Tabel 4.2.9 Banyaknya Desa/Kelurahan Menurut Sumber Penerangan Jalan Utama Desa/Kelurahan di Kecamatan Camba, 2019–2021
 Table Number of Villages/Kelurahan by Source of Villages/Kelurahan's Main Street Illumination in Camba Subdistrict, 2019–2021

Sumber Penerangan Jalan Utama Source of Main Street Illumination	2019	2020	2021
(1)	(2)	(3)	(4)
Listrik Pemerintah/State Electricity			
Listrik Non Pemerintah/Non-State Electricity			
Non Listrik/Non-Electric			

Catatan/Note: ...

Sumber/Source: BPS, Pendataan Potensi Desa (Podes) 2019–2021/BPS-Statistics Indonesia, Village Potential Data Collecting 2019–2021

Tabel 4.2.10
Table

Banyaknya Desa/Kelurahan Menurut Penggunaan Fasilitas Tempat Buang Air Besar Sebagian Besar Keluarga di Kecamatan Camba, 2019–2021
Number of Villages/Kelurahan by Toilet Facility Used by Majority Family in Camba Subdistrict, 2019–2021

Fasilitas Tempat Buang Air Besar Toilet Facility	2019	2020	2021
(1)	(2)	(3)	(4)
Jamban/Toilet			
Sendiri/Private			
Bersama/Shared			
Umum/Public			
Bukan Jamban/Non-Toilet			
Jumlah/Total			

Catatan/Note: ...

Sumber/Source: BPS, Pendataan Potensi Desa (Podes) 2019–2021/BPS-Statistics Indonesia, Village Potential Data Collecting 2019–2021

SOCIAL AND WELFARE

Tabel 4.2.11 Banyaknya Desa/Kelurahan Menurut Jenis Bahan Bakar untuk Memasak yang Digunakan Sebagian Besar Keluarga di Kecamatan Camba, 2021
 Table 4.2.11 Number of Villages/Kelurahan by Type of Cooking Fuel Used by Majority Family in Camba Subdistrict, 2021

Jenis Bahan Bakar untuk Memasak Type of Cooking Fuel	2021
(1)	(2)
Listrik/Electric	-
Elpiji 5,5 kg/Blue Gas 5.5 kg-LPG	-
Elpiji 12 kg/12 kg-LPG	3
Elpiji 3 kg/3 kg-LPG	8
Gas Kota/City Gas	-
Biogas/Biogas	-
Minyak Tanah/Kerosene	-
Briket/Briquettes	-
Arang/Charcoal	5
Kayu Bakar/Firewood	5
Lainnya/Others	-
Jumlah/Total	

Catatan/Note: ...

Sumber/Source: BPS, Pendataan Potensi Desa (Podes) 2021/BPS-Statistics Indonesia, Village Potential Data Collecting 2021

Tabel 4.2.12 Jumlah Tempat Peribadatan Menurut Desa/Kelurahan di Kecamatan Camba, 2021
Table Number of Worship Places by Villages/Kelurahan in Camba Subdistrict, 2021

Desa/Kelurahan Village/Kelurahan	Masjid Mosque	Mushola Pray Room	Gereja Protestan Protestant Church	Gereja Katholik Catholic Church	Pura Temple	Vihara
(1)	(2)	(3)	(4)	(5)	(6)	(7)
Cenrana	6	2	-	-	-	-
Timpuseng	5	-	-	-	-	-
Pattirodeceng	5	1	-	-	-	-
Cempaniga	2	3	-	-	-	-
Sawaru	6	2	-	-	-	-
Benteng	4	-	-	-	-	-
Mariopulana	3	1	-	-	-	-
Pattanyamang	3	1	-	-	-	-
Nama Kecamatan						

Catatan/Note: ...

Sumber/Source: BPS, Pendataan Potensi Desa (Podes) 2021/BPS-Statistics Indonesia, Village Potential Data Collecting 2021

SOCIAL AND WELFARE


Tabel 4.2.13
Table

Banyaknya Kejadian Bencana Alam Menurut Desa/
Kelurahan dan Jenis Bencana Alam di Kecamatan Camba,
2020
Number of Natural Disaster Events by Villages/Kelurahan
and Type of Natural Disaster in Camba Subdistrict, 2020

Desa/Kelurahan Village/Kelurahan	Gempa Bumi Earthquake	Tsunami Tsunami	Gunung Meletus Volcanic Eruption	Tanah Longsor Landslide
(1)	(2)	(3)	(4)	(5)
Cenrana	-	-	-	-
Timpuseng	-	-	-	-
Pattirodeceng	-	-	-	-
Cempaniga	-	-	-	-
Sawaru	-	-	-	-
Benteng	-	-	-	-
Mariopulana	-	-	-	-
Pattanyamang	-	-	-	-
Nama Kecamatan				

Lanjutan Tabel/Continued Table 4.4.2

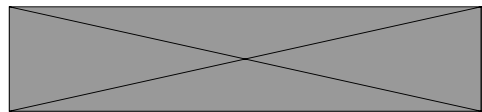
Desa/Kelurahan Village/Kelurahan	Banjir Floods	Banjir Bandang Flash Floods	Kekeringan Drought	Kebakaran Hutan dan Lahan Forest and Land
(1)	(6)	(7)	(8)	(9)
Cenrana	-	-	-	-
Timpuseng	-	-	-	-
Pattirodeceng	-	-	-	-
Cempaniga	-	-	-	-
Sawaru	-	-	-	-
Benteng	-	-	-	-
Mariopulana	-	-	-	-
Pattanyamang	-	-	-	-
Nama Kecamatan				



Lanjutan Tabel/Continued Table 4.4.2

Desa/Kelurahan Village/Kelurahan	Angin Puyuh/ Puting Beliung/ Topan Tornado/Typhoon	Gelombang Pasang Tidal Wave	Abrasi Abrasion
(1)	(10)	(11)	(12)
Cenrana	-	-	-
Timpuseng	-	-	-
Pattirodeceng	-	-	-
Cempaniga	-	-	-
Sawaru	-	-	-
Benteng	-	-	-
Mariopulana	-	-	-
Pattanyamang	-	-	-
Nama Kecamatan			

Catatan/Note: ...
 Sumber/Source: BPS, Pendataan Potensi Desa (Podes) 2021/BPS-Statistics Indonesia, Village Potential Data Collecting 2021




SOSIAL DAN KESEJAHTERAAN RAKYAT

Tabel 4.2.14
Table

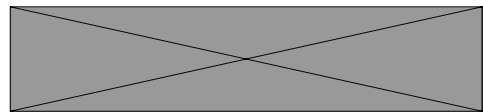
Banyaknya Korban Jiwa Akibat Bencana Alam Menurut Desa/Kelurahan dan Jenis Bencana Alam di Kecamatan Camba, 2020
Number of Fatalities Due to Natural Disasters by Villages/
Kelurahan and Type of Natural Disaster in Camba
Subdistrict, 2020

Desa/Kelurahan Village/Kelurahan	Gempa Bumi Earthquake	Tsunami Tsunami	Gunung Meletus Volcanic Eruption	Tanah Longsor Landslide
(1)	(2)	(3)	(4)	(5)
Cenrana	-	-	-	-
Timpuseng	-	-	-	-
Pattirodeceng	-	-	-	-
Cempaniga	-	-	-	-
Sawaru	-	-	-	-
Benteng	-	-	-	-
Mariopulana	-	-	-	-
Pattanyamang	-	-	-	-
Nama Kecamatan				



Lanjutan Tabel/Continued Table 4.4.3

Desa/Kelurahan Village/Kelurahan	Banjir Floods	Banjir Bandang Flash Floods	Kekeringan Drought	Kebakaran Hutan dan Lahan Forest and Land
(1)	(6)	(7)	(8)	(9)
Cenrana	-	-	-	-
Timpuseng	-	-	-	-
Pattirodeceng	-	-	-	-
Cempaniga	-	-	-	-
Sawaru	-	-	-	-
Benteng	-	-	-	-
Mariopulana	-	-	-	-
Pattanyamang	-	-	-	-
Nama Kecamatan				



Lanjutan Tabel/Continued Table 4.4.3

Desa/Kelurahan Village/Kelurahan	Angin Puyuh/ Puting Beliung/ Topan Tornado/Typhoon	Gelombang Pasang Tidal Wave	Abrasi Abrasion
(1)	(10)	(11)	(12)
Cenana	-	-	-
Timpuseng	-	-	-
Pattirodeceng	-	-	-
Cempaniga	-	-	-
Sawaru	-	-	-
Benteng	-	-	-
Mariopulana	-	-	-
Pattanyamang	-	-	-
Nama Kecamatan			

Catatan/Note: ...

Sumber/Source: BPS, Pendataan Potensi Desa (Podes) 2021/BPS-Statistics Indonesia, Village Potential Data Collecting 2021

SOCIAL AND WELFARE

Tabel 4.2.15
Table

Keberadaan Fasilitas/Upaya Antisipasi/Mitigasi Bencana Alam Menurut Desa/Kelurahan di Kecamatan Camba, 2021

Existence of Facilities/Efforts for Anticipation/Mitigation of Natural Disasters by Villages/Kelurahan by Villages/Kelurahan in Camba Subdistrict, 2021

Desa/Kelurahan Village/Kelurahan	Sistem Peringatan Dini Bencana Alam Natural Disaster Early Warning System	Sistem Peringatan Dini Khusus Tsunami Tsunami Early Warning System	Perlengkapan Keselamatan Safety Equipment
(1)	(2)	(3)	(4)
Cenrana	-	-	-
Timpuseng	-	-	-
Pattirodeceng	-	-	-
Cempaniga	-	-	-
Sawaru	-	-	-
Benteng	-	-	-
Mariopulana	-	-	-
Pattanyamang	-	-	-
Nama Kecamatan			

Isian kolom 2, 4-6: "Ada", "Tidak Ada"

Isian kolom3: "Bukan Wilayah Potensi Tsunami", "Ada", "Tidak Ada"

Lanjutan Tabel/Continued Table 4.4.4

Desa/Kelurahan Village/Kelurahan	Rambu Rambu dan Jalur Evakuasi Bencana Sign and Evacuation Route	Pembuatan, Perawatan, atau Normalisasi: Sungai, Kanal, Tanggul, Parit, Drainase, Waduk, Pantai, dll Manufacture, Maintenance, or Normalization: Rivers,
(1)	(5)	(6)
Cenrana	-	-
Timpuseng	-	-
Pattirodeceng	-	-
Cempaniga	-	-
Sawaru	-	-
Benteng	-	-
Mariopulana	-	-
Pattanyamang	-	-
Nama Kecamatan		

Catatan/Note: ...

Sumber/Source: BPS, Pendataan Potensi Desa (Podes) 2021/BPS-Statistics Indonesia, Village Potential Data Collecting 2021

SOCIAL AND WELFARE

Tabel 4.2.16
Table

Banyaknya Desa/Kelurahan yang Memiliki Kelompok Kegiatan Olahraga Menurut Jenis Olahraga dan Ketersediaan Fasilitas/Lapangan Olahraga di Kecamatan Camba, 2021
Number of Villages/Kelurahan Having Sport Activities Groups by Type of Sport and Availability of Sport Facilities/Fields in Camba Subdistrict, 2021

Jenis Olahraga Type of Sport	Kondisi Fasilitas/Lapangan Olahraga Condition of Sport Facilities/Fields			Tidak Ada Fasilitas/Lapangan Olahraga No Sport Facilities/ Fields
	Baik	Rusak Sedang	Rusak Parah	
(1)	(2)	(3)	(4)	(5)
Sepak Bola/Soccer	1	2	-	6
Bola Voli/Volley Ball				
Bulu Tangkis/ Badminton	1	2	-	6
Bola Basket/Basket Ball	-	-	-	8
Tenis Lapangan/ Court Tennis	-	-	-	8
Tenis Meja/Table Tennis	2	2	-	4
Futsal/Futsal	-	-	-	8
Renang/Swimming	-	-	-	8
Bela Diri/ Martial Arts	-	-	-	8

Catatan/Note: ...

Sumber/Source: BPS, Pendataan Potensi Desa (Podes) 2021/BPS-Statistics Indonesia, Village Potential Data Collecting 2021

05

PERTANIAN
AGRICULTURE


<https://maroskab.bps.go.id>

PENJELASAN TEKNIS

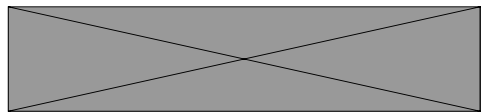
TECHNICAL NOTES

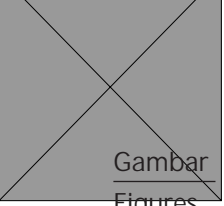
1. Sektor pertanian di Kecamatan Camba tahun 2022 Khususnya padi sawah masih menjadi mata pencaharian utama bagi penduduk di Kecamatan Camba,dari luas Kecamatan Camba seluas 14.536 Ha terdiri dari lahan sawah dan bukan sawah Lahan sawah yang diusahakan untuk pertanian merupakan sawah berpengairan teknis dan non teknis seluas 1.280 Ha,Lahan sawah tadah hujan seluas 657 Ha,selebihnya lahan bukan sawah yang terdiri dari ladang/ Tegal 1.060 Ha,Perkebunan 2.112 Ha,Hutan rakyat 6.457 Ha lainnya 202 Ha.
 2. Selain lahan yang diusahakan untuk pertanian terdapat 596 Ha digunakan sebagai perumahan/ pemukiman, 25 Ha industri/ kantor/pertokoan,366 Ha lainnya. Jumlah rumah tangga yang mengusahakan pertanian mulai dari tanaman pangan,hortikultura,perkebunan,kehutanan,dan peternakan .
 3. Sumber protein yang utama bagi manusia berasal dari protein hewani termasuk ikan. Keberhasilan subsektor peternakan dapat dilihat melalui indikator naik turunnya populasi ternak dan unggas.
 4. Dilihat dari jumlah populasi ternak besar dikecamatan Camba tahun 2021 untuk ternak yang
1. The agricultural sector in Camba sub-district in 2022,especially lowland rice,is still the main livelihood for residents in Camba sub-district Lorem ipsum dolor sit amet, consectetur adipiscing elit, sed diam nonummy nibh euismod tincidunt ut laoreet dolore magna aliquam erat volutpat. Ut wisi enim ad minim veniam, quis nostrud exerci tation ullamcorper suscipit lobortis nisl ut aliquip ex ea commodo consequat. Duis autem vel eum iriure dolor in hendrerit in vulputate velit esse molestie consequat, vel illum dolore eu feugiat nulla facilisis at vero eros et
 2. In addition to land cultivated for agriculture, there are 596 hectares used for housing/settlement, 25 hectares for industry/offices/shops, and another 366 hectares. The number of .Lorem ipsum dolor sit amet, consectetur adipiscing elit, sed diam nonummy nibh euismod tincidunt ut laoreet dolore magna a
 3. The main source of protein for humans comes from animal protein, including fish. The success of the livestock sub-sector can be seen through indicators of ups and downs of livestock and poultry populations.
 4. Judging from the number of large livestock populations in Camba

Gambar 5.1 ...
Figures ...



Sumber/Source :

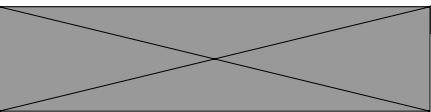




Gambar 5.2 ...
Figures ...



Sumber/Source : ...



AGRICULTURE

Tabel 5.1 Luas Panen Tanaman Sayuran dan Buah-buahan Semusim Menurut Jenis Tanaman di Kecamatan Camba (ha), 2018–2021
 Table 5.1 Harvested Area of Seasonal Vegetables and Fruits by Kind of Plant in Camba Subdistrict (ha), 2018–2021

Jenis Tanaman Kind of Plants	2018	2019	2020	2021 ^x
(1)	(2)	(3)	(4)	(5)
Sayuran/Vegetables:				
Bawang Merah/ Shallots				
Bawang Putih/Garlic				
Cabai Besar/Chili/Big Chili				
Cabai Rawit/Chili/ Cayenne Pepper				
Kentang/Potato				
Kubis/Cabbage				
Komoditas daerah				
Komoditas daerah				
Buah–buahan/Fruits:				
Komoditas daerah				

Catatan/Note: ...
 Sumber/Source: BPS, Statistik Pertanian Hortikultura SPH-SBS/BPS-Statistics Indonesia, Agricultural Statistic for Horticulture SPH-SBS

Tabel 5.2
Table

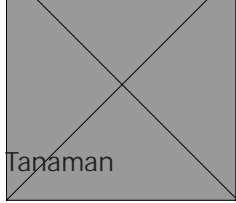
Produksi Tanaman Sayuran dan Buah-buahan Semusim Menurut Jenis Tanaman di Kecamatan Camba (kuintal), 2018–2021

Production of Seasonal Vegetables and Fruits by Kind of Plant in Camba Subdistrict (kuintal), 2018–2021

Jenis Tanaman Kind of Plants	2018	2019	2020	2021 ^x
(1)	(2)	(3)	(4)	(5)
Sayuran/Vegetables:				
Bawang Merah/ Shallots				
Bawang Putih/Garlic				
Cabai Besar/Chili/Big Chili				
Cabai Rawit/Chili/ Cayenne Pepper				
Kentang/Potato				
Kubis/Cabbage				
Komoditas daerah				
Komoditas daerah				
Buah–buahan/Fruits:				
Komoditas daerah				

Catatan/Note:...

Sumber/Source: BPS, Statistik Pertanian Hortikultura SPH-SBS/BPS-Statistics Indonesia, Agricultural Statistic for Horticulture SPH-SBS



Tabel 5.3
Table

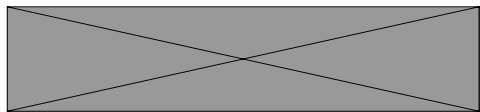
Luas Panen Tanaman Biofarmaka Menurut Jenis Tanaman di Kecamatan Camba (m²), 2018–2021
Harvested Area of Medicinal Plants by Kind of Plant in Camba Subdistrict (m²), 2018–2021

Jenis Tanaman Kind of Plants	2018	2019	2020	2021 ^x
(1)	(2)	(3)	(4)	(5)
Jahe/Ginger				
Kencur/East Indian Galangal				
Kunyit/Turmeric				
Laos/Lengkuas/Galanga				
Komoditas daerah	-	-	-	-

Catatan/Note:...

Sumber/Source: BPS, Statistik Pertanian Hortikultura SPH-TBF/BPS-Statistics Indonesia, Agricultural Statistic for Horticulture SPH-TBF

<https://maroqiyab.bps.go.id>



Tabel 5.4
Table

Produksi Tanaman Biofarmaka Menurut Jenis Tanaman di Kecamatan Camba (kg), 2018–2021
Production of Medicinal Plants by Kind of Plant in Camba Subdistrict (kg), 2018–2021

Jenis Tanaman Kind of Plants	2018	2019	2020	2021 ^x
(1)	(2)	(3)	(4)	(5)
Jahe/Ginger				
Kencur/East Indian Galangal				
Kunyit/Turmeric				
Laos/Lengkuas/ Galanga				
Komoditas daerah	-	-	-	-

Catatan/Note:...

Sumber/Source: BPS, Statistik Pertanian Hortikultura SPH-TBF/BPS-Statistics Indonesia, Agricultural Statistic for Horticulture SPH-TBF

AGRICULTURE

Tabel 5.5
Table

Luas Panen Tanaman Hias Menurut Jenis Tanaman di Kecamatan Camba (m²), 2018–2021
Harvested Area of Ornamental Plants by Kind of Plant in Camba Subdistrict (m²), 2018–2021

Jenis Tanaman Kind of Plants	2018	2019	2020	2021 ^x
(1)	(2)	(3)	(4)	(5)
Anggrek/Orchid				
Krisan/Chrysantemum				
Mawar/Rose				
Sedap Malam/ Tuberose				
Komoditas daerah				

Catatan/Note:...

Sumber/Source: BPS, Statistik Pertanian Hortikultura SPH-TH/BPS-Statistics Indonesia, Agricultural Statistik for Horticulture SPH-TH

Tabel 5.6
Table

Produksi Tanaman Hias Menurut Jenis Tanaman di Kecamatan Camba (tangkai), 2018–2021
Production of Ornamental Plants by Kind of Plant n Camba Subdistrict (stalks), 2018–2021

Jenis Tanaman Kind of Plants	2018	2019	2020	2021 ^x
(1)	(2)	(3)	(4)	(5)
Anggrek/Orchid	-	-	-	-
Krisan/Chrysantemum				
Mawar/Rose				
Sedap Malam/ Tuberose				
Komoditas daerah				

Catatan/Note:...

Sumber/Source: BPS, Statistik Pertanian Hortikultura SPH-TH/BPS-Statistics Indonesia,
Agricultural Statistik for Horticulture SPH-TH

AGRICULTURE

Tabel 5.7
Table

Produksi Buah-Buahan dan Sayuran Tahunan Menurut Jenis Tanaman di Kecamatan Camba (kuintal), 2018–2021
Production of Annual Fruits and Vegetables by Kind of Plant in Camba Subdistrict (quintal), 2018–2021

Jenis Tanaman Kind of Plants	2018	2019	2020	2021*
(1)	(2)	(3)	(4)	(5)
Buah–Buahan/Fruits:	-	-	-	-
Durian/Durian				
Jeruk Siam/Kepron/Orange/ Tangerine				
Mangga/Mango				
Pepaya/Papaya				
Pisang/Banana				
Salak/Snakefruit				
Komoditas daerah				
Komoditas daerah				
Sayuran/Vegetables:				
Komoditas daerah				
Komoditas daerah				

Catatan/Note: ...


Sumber/Source: BPS, Statistik Pertanian Hortikultura SPH-BST/BPS-Statistics Indonesia, Agricultural Statistic for Horticulture SPH-BST

06

PARIWISATA, TRANSPORTASI, DAN KOMUNIKASI
TOURISM, TRANSPORTATION, AND COMMUNICATION

<https://maroskab.bps.go.id>

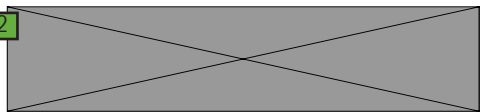
1. Lorem ipsum dolor sit amet, consectetur adipiscing elit, sed diam nonummy nibh euismod tincidunt ut laoreet dolore magna aliquam erat volutpat. Ut wisi enim ad minim veniam, quis nostrud exerci tation ullamcorper suscipit lobortis nisl ut aliquip ex ea commodo consequat. Duis autem vel eum iriure dolor in hendrerit in vulputate velit esse molestie consequat, vel illum dolore eu feugiat nulla facilisis at vero eros et accumsan et iusto odio dignissim qui blandit praesent luptatum zzril delenit augue dui dolore te feugait nulla facilisi.
 2. Lorem ipsum dolor sit amet, consectetur adipiscing elit, sed diam nonummy nibh euismod tincidunt ut laoreet dolore magna aliquam erat volutpat. Ut wisi enim ad minim veniam, quis nostrud exerci tation ullamcorper suscipit lobortis nisl ut aliquip ex ea commodo consequat. Duis autem vel eum iriure dolor in hendrerit in vulputate velit esse molestie consequat, vel illum dolore eu feugiat nulla facilisis at vero eros et accumsan et iusto odio dignissim qui blandit praesent luptatum zzril delenit augue dui dolore te feugait nulla facilisi.
 3. Lorem ipsum dolor sit amet, consectetur adipiscing elit, sed
1. Lorem ipsum dolor sit amet, consectetur adipiscing elit, sed diam nonummy nibh euismod tincidunt ut laoreet dolore magna aliquam erat volutpat. Ut wisi enim ad minim veniam, quis nostrud exerci tation ullamcorper suscipit lobortis nisl ut aliquip ex ea commodo consequat. Duis autem vel eum iriure dolor in hendrerit in vulputate velit esse molestie consequat, vel illum dolore eu feugiat nulla facilisis at vero eros et accumsan et iusto odio dignissim qui blandit praesent luptatum zzril delenit augue dui dolore te feugait nulla facilisi.
 2. Lorem ipsum dolor sit amet, consectetur adipiscing elit, sed diam nonummy nibh euismod tincidunt ut laoreet dolore magna aliquam erat volutpat. Ut wisi enim ad minim veniam, quis nostrud exerci tation ullamcorper suscipit lobortis nisl ut aliquip ex ea commodo consequat. Duis autem vel eum iriure dolor in hendrerit in vulputate velit esse molestie consequat, vel illum dolore eu feugiat nulla facilisis at vero eros et accumsan et iusto odio dignissim qui blandit praesent luptatum zzril delenit augue dui dolore te feugait nulla facilisi.
 3. Lorem ipsum dolor sit amet, consectetur adipiscing elit, sed



Gambar 6.1 ...
Figures ...




Sumber/Source : ...




Gambar
Figures

6.2

...
...



Sumber/Source : ...

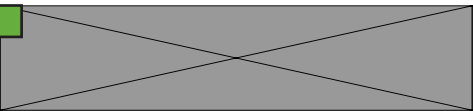


1.1 PARIWISATA
TOURISM

Tabel 6.7.1 Jumlah Sarana Akomodasi Menurut Desa/Kelurahan dan Jenis Akomodasi di Kecamatan Camba, 2021
Table Number of Accomodation Facilities by Villages/Kelurahan and Type of Accomodation in Camba Subdistrict, 2021

Desa/Kelurahan Village/Kelurahan	Hotel Hotel	Penginapan Inn
(1)	(2)	(3)
Cenrana	-	-
Timpuseng	-	-
Pattirodeceng	-	-
Cempaniga	-	-
Sawaru	-	-
Benteng	-	-
Mariopulana	-	-
Pattanyamang	-	-
Nama Kecamatan		

Catatan/Note: ...
Sumber/Source: BPS, Pendataan Potensi Desa (Podes) 2021/BPS-Statistics Indonesia, Village Potential Data Collecting 2021




Tabel 6.7.2
Table

Prasarana dan Sarana Transportasi Antar Desa/Kelurahan Menurut Desa/Kelurahan di Kecamatan Camba, 2021
Inter-Villages/Kelurahan Transportation Infrastructure and Facilities by Villages/Kelurahan in Camba Subdistrict,

Desa/Kelurahan Village/Kelurahan	Jenis Prasarana Transportasi Type of Transportation Infrastructure	Keberadaan Angkutan Umum Availability of Public Transportation
(1)	(2)	(3)
Cenrana	Darat	Ada Tanpa trayek tetap
Timpuseng		
Pattirodeceng		
Cempaniga		
Sawaru		
Benteng		
Mariopulana		
Pattanyamang		

Isian kolom (2): "Darat", "Air", "Darat dan Air", "Udara"

Isian Kolom (3): "Ada, dengan trayek tetap", "Ada, tanpa trayek tetap", "Tidak ada angkutan umum"

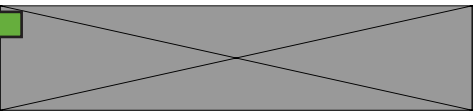


Lanjutan Tabel/Continued Table 6.2.1

Desa/Kelurahan Village/Kelurahan	Jenis Permukaan Jalan Darat Terluas Type of The Widest Road Surface	Dapat Dilalui Kendaraan Bermotor Roda 4 atau Lebih Passable by Vehicle with 4 or more Wheels
(1)	(4)	(5)
Cenrana		
Timpuseng		
Pattirodeceng		
Cempaniga		
Sawaru		
Benteng		
Mariopulana		
Pattanyamang		

Catatan/Note: ...
 Sumber/Source: BPS, Pendataan Potensi Desa (Podes) 2021/BPS-Statistics Indonesia, Village Potential Data Collecting 2021

- Jika kolom (2) berisi "Air" atau "Udara", maka kolom (4) dan (5) diisi dengan "-"
- Jika kolom (2): "Darat" atau "Darat dan Air" maka:
 isian kolom (4): "Aspal/Beton", "Diperkeras (kerikil, batu, dll)", "Tanah",
 "Lainnya"
 Isian Kolom (5): "Sepanjang tahun", "Sepanjang tahun kecuali saat kondisi tertentu", "Tidak dapat dilalui sepanjang tahun"



1.1 KOMUNIKASI COMMUNICATION

Tabel 6.7.3 Keberadaan Kantor Pos/Pos Pembantu/Rumah Pos, Pos Keliling, dan Perusahaan/Agen Jasa Ekspedisi Swasta Menurut Desa/Kelurahan di Kecamatan Camba, 2021
Table Number of Post Office/Subsidiary of Post Office, Mobile Portal Service, Private Expedition Service Company by Villages/Kelurahan in Camba Subdistrict, 2021

Desa/Kelurahan Village/Kelurahan	Kantor Pos/Pos Pembantu/Rumah Pos Post Office/	Pos Keliling Mobile Portal Service	Perusahaan/Agen Jasa Ekspedisi Swasta Private Expedition
(1)	(2)	(3)	(4)
Cenrana	-	-	-
Timpuseng	-	-	-
Pattirodeceng	-	-	-
Cempaniga	1	-	-
Sawaru	-	-	-
Benteng	-	-	-
Mariopulana	-	-	-
Pattanyamang	-	-	-
Nama Kecamatan			

Catatan/Note: ...

Sumber/Source: BPS, Pendataan Potensi Desa (Podes) 2021/BPS-Statistics Indonesia, Village Potential Data Collecting 2021

Isian kolom (2) dan (4): "Beroperasi", "Jarang Beroperasi", "Tidak beroperasi", "Tidak Ada"

Isian kolom (3): "Ada", "tidak ada"

TOURISM, TRANSPORTATION, AND COMMUNICATION

Tabel
Table 6.7.4

Jumlah Menara Telepon seluler dan Operator Layanan Komunikasi Telepon Seluler Menurut Desa/Kelurahan di Kecamatan Camba, 2021
Number of Base Transceiver Station (BTS) and Cellular Phone Communication Service Operators by Villages/ Kelurahan in Camba Subdistrict, 2021

Desa/Kelurahan Village/Kelurahan	Jumlah Menara Telepon seluler Number of Base Transceiver Station (BTS)	Jumlah Operator Layanan Komunikasi Telepon Seluler Cellular Phone Communication Service
(1)	(2)	(3)
Cenrana	1	3
Timpuseng	1	3
Pattirodeceng	1	3
Cempaniga	1	3
Sawaru	1	3
Benteng	-	-
Mariopulana	1	3
Pattanyamang	-	-
Nama Kecamatan		

Catatan/Note: ...

Sumber/Source: BPS, Pendataan Potensi Desa (Podes) 2021/BPS-Statistics Indonesia, Village Potential Data Collecting 2021

PARIWISATA, TRANSPORTASI, DAN KOMUNIKASI

Tabel 6.7.5
Table

Kekuatan Sinyal Telepon Seluler dan Jenis Sinyal Internet Telepon Seluler Menurut Desa/Kelurahan di Kecamatan Camba, 2021

The Strenght of Cellular Phone Signal by Villages/Kelurahan in Camba Subdistrict, 2021

Desa/Kelurahan Village/Kelurahan	Kekuatan Sinyal Telepon Seluler The Strenght of Cellular Phone Signal	Jenis Sinyal Internet Telepon Seluler Type of Cellular Phone Signal
(1)	(2)	(3)
Cenrana	Kuat	3G/H/H/+
Timpuseng	Kuat	3G/H/H/+
Pattirodeceng	Kuat	3G/H/H/+
Cempaniga	Kuat	3G/H/H/+
Sawaru	Lemah	2,5G?E/GPRS
Benteng	Lemah	2,5G?E/GPRS
Mariopulana	Kuat	3G/H/H/+
Pattanyamang	Lemah	2,5G?E/GPRS
Nama Kecamatan		

Catatan/Note: ...

Sumber/Source: BPS, Pendataan Potensi Desa (Podes) 2021/BPS-Statistics Indonesia, Village Potential Data Collecting 2021

Isian kolom 2: "Sangat kuat", "Kuat", "Lemah", "Tidak ada sinyal"

Isian Kolom (3): " 4G/LTE", " 3G/H/H+/EVDO", " 2,5G/E/GPRS", " Tidak ada sinyal internet"

jika kolom (2) berisi "Tidak ada sinyal" maka kolom (3) diisikan "-"


07

PERBANKAN, KOPERASI, DAN PERDAGANGAN
BANKING, COOPERATIVE, AND TRADE

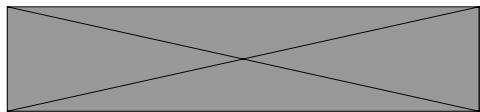
<https://maroskab.bps.go.id>

1. Keuangan adalah usaha perbankan baik dikelola pemerintah atau swasta seperti bank sentral ,bank devisa,Bank tabungan,bank kredit Termasuk juga usaha pegadaian termasuk usaha penukaran mata uang asing,rentenir,dan simpan/ pinjam.
 2. Lorem ipsum dolor sit amet, consectetur adipiscing elit, sed diam nonummy nibh euismod tincidunt ut laoreet dolore magna aliquam erat volutpat. Ut wisi enim ad minim veniam, quis nostrud exerci tation ullamcorper suscipit lobortis nisl ut aliquip ex ea commodo consequat. Duis autem vel eum iriure dolor in hendrerit in vulputate velit esse molestie consequat, vel illum dolore eu feugiat nulla facilisis at vero eros et accumsan et iusto odio dignissim qui blandit praesent luptatum zzril delenit augue dui dolore te feugait nulla facilisi.
 3. Lorem ipsum dolor sit amet, consectetur adipiscing elit, sed diam nonummy nibh euismod tincidunt ut laoreet dolore magna aliquam erat volutpat. Ut wisi enim ad minim veniam, quis nostrud exerci tation ullamcorper suscipit lobortis nisl ut aliquip ex ea commodo consequat. Duis autem vel eum iriure dolor in hendrerit in vulputate velit esse
1. Finance is a banking business, whether managed by the government or the private sector, such as the central bank, foreign exchange bank, savings bank,
 2. Lorem ipsum dolor sit amet, consectetur adipiscing elit, sed diam nonummy nibh euismod tincidunt ut laoreet dolore magna aliquam erat volutpat. Ut wisi enim ad minim veniam, quis nostrud exerci tation ullamcorper suscipit lobortis nisl ut aliquip ex ea commodo consequat. Duis autem vel eum iriure dolor in hendrerit in vulputate velit esse molestie consequat, vel illum dolore eu feugiat nulla facilisis at vero eros et accumsan et iusto odio dignissim qui blandit praesent luptatum zzril delenit augue dui dolore te feugait nulla facilisi.
 3. Lorem ipsum dolor sit amet, consectetur adipiscing elit, sed diam nonummy nibh euismod tincidunt ut laoreet dolore magna aliquam erat volutpat. Ut wisi enim ad minim veniam, quis nostrud exerci tation ullamcorper suscipit lobortis nisl ut aliquip ex ea commodo consequat. Duis autem vel eum iriure dolor in hendrerit in vulputate velit esse molestie consequat, vel illum dolore eu feugiat nulla facilisis at vero eros et accumsan et iusto odio dignissim

Gambar 7.1 ...
Figures ...



Sumber/Source :



Gambar 7.2 ...
Figures ...



Sumber/Source :

BANKING, COOPERATIVE, AND TRADE

Tabel 7.1
Table

Banyaknya Sarana Lembaga Keuangan Bank Menurut Desa/Kelurahan dan Jenis Bank di Kecamatan Camba, 2021
Number of Bank by Villages/Kelurahan and Type of Bank in Camba Subdistrict, 2021

Desa/Kelurahan Village/Kelurahan	Bank Umum Pemerintah Government Bank	Bank Umum Swasta Private Bank	Bank Perkreditan Rakyat (BPR) Rural Bank
(1)	(2)	(3)	(4)
Cenrana	-	-	-
Timpuseng	-	-	-
Pattirodeceng	-	-	-
Cempaniga	2	1	-
Sawaru	-	-	-
Benteng	-	-	-
Mariopulana	-	-	-
Pattanyamang	-	-	-
Nama Kecamatan			

Catatan/Note: ...


Sumber/Source: BPS, Pendataan Potensi Desa (Podes) 2021/BPS-Statistics Indonesia, Village Potential Data Collecting 2021

PERBANKAN, KOPERASI, DAN PERDAGANGAN

Tabel 7.2
Table

Banyaknya Koperasi Aktif Menurut Menurut Desa/
Kelurahan dan Jenis Koperasi di Kecamatan Camba, 2021
Number of Cooperative by Villages/Kelurahan and Type of
Cooperative in Camba Subdistrict, 2021

Desa/Kelurahan Village/Kelurahan	Koperasi Unit Desa (KUD) Village Cooperative Unit	Koperasi Industri Kecil dan Kerajinan Rakyat (Kopinkra) Small Industry and Citizen Handicraft Cooperative
(1)	(2)	(3)
Cenrana	-	-
Timpuseng	-	-
Pattirodeceng	-	-
Cempaniga	-	-
Sawaru	-	-
Beneteng	-	-
Mariopulana	-	-
Pattanyamang	-	-
Nama Kecamatan		

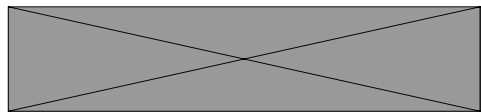


Lanjutan Tabel/Continued Table 7.2

Desa/Kelurahan Village/Kelurahan	Koperasi Simpan Pinjam (Kospin) Savings and Loan Cooperative	Koperasi Lainnya Other Cooperative
(1)	(4)	(5)
Cenrana	-	-
Timpuseng	-	-
Pattirodeceng	-	-
Cempaniga	-	-
Sawaru	-	-
Benteng	-	-
Mariopulana	-	-
Pattanyamang	-	-

Catatan/Note: ..

Sumber/Source: BPS, Pendataan Potensi Desa (Podes) 2021/BPS-Statistics Indonesia, Village Potential Data Collecting 2021




PERBANKAN, KOPERASI, DAN PERDAGANGAN

Tabel 7.3
Table

Banyaknya Sarana Perdagangan Menurut Desa/Kelurahan dan Jenis Sarana Perdagangan di Kecamatan **Camba**, 2021

Number of Trade Facilities by Villages/Kelurahan and Type of Trade Facilities in **Camba** Subdistrict, 2021

Desa/Kelurahan Village/Kelurahan	Kelompok Pertokoan Shopping Complex	Pasar dengan Bangunan Permanen Markets in Permanent Building	Pasar dengan Bangunan Semi Permanen Market in Semi Permanent Building
(1)	(2)	(3)	(4)
Cenrana		-	-
Timpuseng		-	-
Pattirodeceng		-	-
Cempaniga		1	-
Sawaru		-	-
Benteng		-	1
Mariopulana		-	-
Pattanyamang		-	-

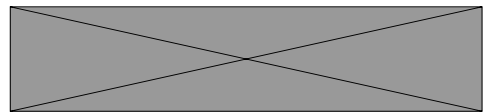


Lanjutan Tabel/Continued Table 7.3

Desa/Kelurahan Village/Kelurahan	Pasar tanpa Bangunan Market without Permanent Building	Mini Market/ Swalayan/ Supermarket Mini Market/ Swalayan/ Supermarket	Restoran/ Rumah Makan Restaurant/ Food Stall
(1)	(5)	(6)	(7)
Cempaniga	-	-	-
Timpuseng	-	-	-
Pattirodeceng	-	-	-
Cempaniga	-	-	-
Sawaru	-	-	-
Benteng	-	-	-
Mariopulana	-	-	-
Pattanyamang	-	-	-

Catatan/Note: ...

Sumber/Source: BPS, Pendataan Potensi Desa (Podes) 2021/BPS-Statistics Indonesia, Village Potential Data Collecting 2021



ST 2023
SENSUS PERTANIAN

BerAKHLAK

Berorientasi Pelayanan Akuntabel Kompeten
Harmonis Loyal Adaptif Kolaboratif

DATA

MENCERDASKAN BANGSA

Enlighten The Nation



**BADAN PUSAT STATISTIK
KABUPATEN MAROS**

Statistics of Maros Regency

Jl. Jenderal Sudirman KM. 27
Pettuadae, Turikale, 90516
Telp: (0411) 3875505, Fax: (0411) 3875505
Homepage: <http://maroskab.bps.go.id>
Email: bps7308@bps.go.id