



Kecamatan Tatoareng

Dalam Angka

Tatoareng Subdistric in Figures 2021





Kecamatan Tatoareng

Dalam Angka

Tatoareng Subdistric in Figures 2021

Kecamatan Tatoareng Dalam Angka

Tatoareng Subdistrict in Figures

2021

ISBN: 978-602-5677-91-5

No. Publikasi/*Publication Number*: 71030.2108

Katalog/*Catalog*: 1102001.7103041

Ukuran Buku/*Book Size*: 14,8 cm x 21 cm

Jumlah Halaman/*Number of Pages*: xx + 79 halaman /*pages*

Naskah/*Manuscript*:

Badan Pusat Statistik Kabupaten Kepulauan Sangihe
BPS-Statistics of Kepulauan Sangihe Regency

Penyunting/*editing*:

Badan Pusat Statistik Kabupaten Kepulauan Sangihe
BPS-Statistics of Kepulauan Sangihe Regency

Gambar Kover oleh/*Cover Designed by*:

Seksi Integrasi Pengolahan dan Diseminasi Statistik
Integrated Data Processing and Statistical Dissemination Section

Diterbitkan oleh/*Published by*:

© BPS Kabupaten Kepulauan Sangihe /*BPS-Statistics of Kepulauan Sangihe Regency*

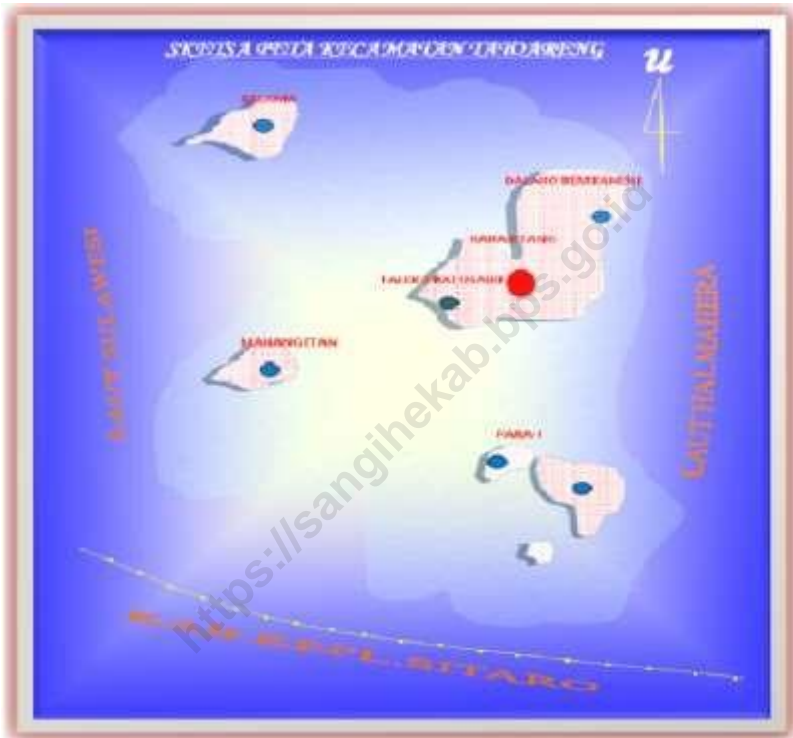
Dicetak oleh/*Printed by*:

CV Bahu Bahtera Indah

**Dilarang mengumumkan, mendistribusikan, mengomunikasikan, dan/atau
menggandakan sebagian atau seluruh isi buku ini untuk tujuan komersial tanpa izin
tertulis dari Badan Pusat Statistik**

*Prohibited to announce, distribute, communicate, and/or copy part or all of this book
for commercial purpose without permission from BPS-Statistics Indonesia*

PETA WILAYAH KECAMATAN TATOARENG
MAP OF TATOARENG SUBDISTRICT





KATA PENGANTAR

Kecamatan Tatoareng Dalam Angka 2021 merupakan publikasi tahunan yang diterbitkan oleh BPS Kabupaten Kepulauan Sangihe. Publikasi ini menyajikan dan memberikan gambaran tentang keadaan geografis, ciri-ciri dan keadaan sosial ekonomi penduduk, serta keadaan sosial perekonomian kecamatan.

Publikasi ini dapat terwujud berkat kerja sama dan bantuan dari berbagai pihak baik instansi pemerintah maupun swasta. Kepada semua pihak yang telah memberikan bantuan disampaikan penghargaan dan terima kasih yang sebesar-besarnya.

Walaupun publikasi ini telah disiapkan sebaik-baiknya, namun disadari masih ada kekurangan dan kesalahan yang terjadi. Untuk perbaikan publikasi ini, tanggapan dan saran yang bersifat konstruktif dari para pemakai sangat diharapkan.

Tatoareng, September 2021

Penyusun

Herison Gunde



PREFACE

Tatoareng Subdistrict in Figures 2021 is an annual publication published by BPS Regency of Kepulauan Sangihe. This publication presents and provides an overview of the geographical conditions, characteristics and socioeconomic conditions of the population and the socioeconomic conditions of the subdistrict.

This comprehensive publication has been made possible with the assistance and contribution from several governmental institutions and private organizations. To all parties who have been involved in the preparation of this publication, We would like to express our sincerest appreciation and gratitude.

Although this publication has been prepared as well as possible, but it is realized there are still shortcomings and errors that occur. To improve this publication, comments and constructive suggestions are always welcome.

Tatoareng, September 2021

Compiler

Herison Gunde

DAFTAR ISI/CONTENTS

	halaman page
Peta Wilayah Kecamatan Tatoareng.....	iii
<i>Map Of Tatoareng Subdistrict</i>	iii
Kata Pengantar.....	v
<i>Preface</i>	vi
Daftar Isi/ <i>Contents</i>	vii
Daftar Tabel/ <i>List Of Tables</i>	ix
Daftar Gambar/ <i>List Of Figures</i>	xix
Penjelasan Umum/ <i>Explanatory Notes</i>	xxi
1 Keadaan Geografi/ <i>Geography Condition</i>	1
1.1 Keadaan Geografi/ <i>Geography Condition</i>	4
2 Pemerintahan/ <i>Government</i>	7
2.1 Wilayah Administratif/ <i>Administrative Area</i>	9
2.2 Sumber Daya Manusia/ <i>Human Resources</i>	10
3 Kependudukan dan Ketenagakerjaan/ <i>Population and Employment</i>	13
3.1 penduduk/ <i>Population</i>	15
3.2 Ketenagakerjaan/ <i>Employment</i>	16
4 Sosial dan kesejahteraan rakyat/ <i>Social and Welfare</i>	17
4.1 Pendidikan/ <i>Education</i>	19
4.2 Kesehatan/ <i>Health</i>	27
4.3 Agama dan Sosial Lainnya/ <i>Religion and Other Social Affairs</i>	29
5 Pertanian,Peternakan,dan Perikanan/<i>Agriculture,Livestock and Fishery</i>	30
5.1 Hortikultura/ <i>Horticulture</i>	32
5.2 Perkebunan/ <i>Estate crops</i>	38
5.3 Peternakan/ <i>Livestock</i>	40
5.4 Perikanan/ <i>Fishery</i>	42
6 Pariwisata/ <i>Tourism</i>	44
6.1 Pariwisata/ <i>Tourism</i>	46
7 POTENSI DESA/ <i>VILLAGE POTENTIAL</i>	48

7.1 Potensi Desa/*Village Potential* 50

<https://sangihekab.bps.go.id>

DAFTAR TABEL/LIST OF TABLES

	halaman page
1 Keadaan Geografi/ Geography Condition	1
1.1 Keadaan Geografi/Geography Condition	4
1.1.1 Luas Wilayah Menurut Desa Di Kecamatan Tatoareng, 2020/ <i>Total Area By Rural Village/Urban Village In Tatoareng Subdistrict, 2020</i>	4
1.1.2 Jarak Desa ke Ibukota Kecamatan Tatoareng, 2020/ <i>The Distance Of Rural Village/Urban Village To The Capital Of Tatoareng Subdistrict, 2020</i>	5
2 Pemerintahan/ Government	7
2.1 Wilayah Administratif/Administrative Area	9
2.1.1 Jumlah SLS Menurut Desa di Kecamatan Tatoareng, 2020/ <i>Number Of SLS By Rural Village/Urban Village In Tatoareng Subdistrict, 2020</i>	9
2.2 Sumber Daya Manusia/Human Resources	10
2.2.1 Komposisi Personel Kantor Camat di Kecamatan Tatoareng, 2020/ <i>Personel Compositon of Subdistrict Office in Tatoareng Subdistrict, 2020</i>	10
2.2.2 Nama Kepala Desa/Lurah dan Sekretaris Desa/Lurah di Kecamatan Tatoareng, 2020/ <i>Name of villages chief and Villages Secretary in Tatoareng Subdistrict, 2020</i>	11
3 Kependudukan dan Ketenagakerjaan/ Population and Employment	13
3.1 Penduduk/Population	15
3.1.1 Jumlah Penduduk dan Rasio Jenis Kelamin Menurut Desa di Kecamatan Tatoareng, 2020/ <i>Population and Sex Ratio by Village In Tatoareng Subdistrict, 2020</i>	15
3.2 Ketenagakerjaan/Employment	16

3.2.1	Jumlah Penduduk Bekerja Menurut Desa dan Jenis Mata Pencarian di Kecamatan Tatoareng, 2020/ <i>Number of Working Population by Village and Main Livelihood in Tatoareng Subdistrict, 2020</i>	16
4	Sosial dan Kesejahteraan Rakyat/ <i>Social and Welfare</i>	17
4.1	Pendidikan/ <i>Education</i>	19
4.1.1	Banyaknya Sekolah Dasar (SD) Menurut Desa di Kecamatan Tatoareng, 2020/ <i>Number of Elementary School by Village In Tatoareng Subdistrict, 2020</i>	19
4.1.2	Banyaknya Madrasah Ibtidaiyah (MI) Menurut Desa di Kecamatan Tatoareng, 2020/ <i>Number of Madrasah Ibtidaiyah (Mi) by Village In Tatoareng Subdistrict, 2020</i>	20
4.1.3	Banyaknya Sekolah Menengah Pertama (SMP) Menurut Desa di Kecamatan Tatoareng, 2020/ <i>Number Of Junior High School By Village In Tatoareng Subdistrict, 2020</i>	21
4.1.4	Banyaknya Madrasah Tsanawiyah (MTS) Menurut Desa di Kecamatan Tatoareng, 2020/ <i>Number of Madrasah Tsanawiyah (MTS) by Village In Tatoareng Subdistrict, 2020</i>	22
4.1.5	Banyaknya Sekolah Menengah Atas (SMA) Menurut Desa di Kecamatan Tatoareng, 2020/ <i>Number Of Senior High School by Village In Tatoareng Subdistrict, 2020</i>	23
4.1.6	Banyaknya Madrasah Aliyah (MA) Menurut Desa di Kecamatan Tatoareng, 2020/ <i>Number of Madrasah Aliyah (MA) by Village In Tatoareng Subdistrict, 2020</i>	24
4.1.7	Banyaknya Sekolah Menengah Kejuruan (SMK) Menurut Desa di Kecamatan Tatoareng, 2020/ <i>Number of Vocational High School by Village In Tatoareng Subdistrict, 2020</i>	25
4.1.8	Banyaknya Akademi/Perguruan Tinggi Menurut Desa Di Kecamatan Tatoareng, 2020/ <i>Number Of Academy/College By Village In Tatoareng Subdistrict, 2020</i>	26
4.2	Kesehatan/ <i>Health</i>	27

4.2.1	Jumlah Fasilitas Kesehatan Menurut Desa Di Kecamatan Tatoareng, 2020/ <i>Number Of Health Facilities By Village In Tatoareng Subdistrict, 2020</i>	27
4.3	Agama dan Sosial Lainnya/ <i>Religion and Other Social Affairs</i>	29
4.3.1	Jumlah Tempat Peribadatan Menurut Desa Di Kecamatan Tatoareng, 2020/ <i>Number Of Worship Facilities By Village In Tatoareng Subdistrict, 2020</i>	29
5	Pertanian, Peternakan, dan Perikanan/<i>Agriculture, Livestock and Fishery</i>	30
5.1	Hortikultura/ <i>Horticulture</i>	32
5.1.1	Luas Panen Tanaman Sayuran Dan Jenis Tanaman Di Kecamatan Tatoareng (Hektar), 2020/ <i>Harvested Area Of Vegetables And Kind Of Plant In Tatoareng Subdistrict (hectare), 2020</i>	32
5.1.2	Produksi Tanaman Sayuran Dan Jenis Tanaman Di Kecamatan Tatoareng (ton), 2020/ <i>Production Of Vegetables And Kind Of Plant In Tatoareng Subdistrict (ton), 2020</i>	34
5.1.3	Luas Panen Tanaman Biofarmaka Dan Jenis Tanaman Di Kecamatan Tatoareng (M ²), 2020/ <i>Harvested Area Of Medical Plants And Kind Of Plant In Tatoareng Subdistrict (M²), 2020</i>	36
5.1.4	Produksi Tanaman Biofarmaka dan Jenis Tanaman Di Kecamatan Tatoareng (Kg), 2020/ <i>Production Of Medical Plants And Kind Of Plant In Tatoareng Subdistrict (Kg), 2020</i>	37
5.2	Perkebunan/ <i>Estate Crops</i>	38
5.2.1	Jumlah Pohon Tanaman Perkebunan Menurut Desa Dan Jenis Tanaman Di Kecamatan Tatoareng, 2020/ <i>Number Of Tree Estate Crops By Village And Kind Of Crop In Tatoareng Subdistrict, 2020</i>	38
5.2.2	Produksi Tanaman Perkebunan Dan Jenis Tanaman Di Kecamatan Tatoareng (Ton), 2020/ <i>Production Of Estate Crops And Kind Of Crop In Tatoareng Subdistrict (Ton), 2020</i>	39
5.3	Peternakan/ <i>Livestock</i>	40

5.3.1	Populasi Ternak Dan Jenis Ternak Di Kecamatan Tatoareng, 2020/ <i>Livestock Population And Kind Of Livestock In Tatoareng Subdistrict, 2020</i>	40
5.3.2	Populasi Unggas Menurut Desa Dan Jenis Ternak Di Kecamatan Tatoareng, 2020/ <i>Poultry Population By Village And Kind Of Poultry In Tatoareng Subdistrict, 2020</i>	41
5.4	Perikanan/ <i>Fishery</i>	42
5.4.1	Jumlah Rumah Tangga Perikanan Tangkap Menurut Desa Dan Subsektor Di Kecamatan Tatoareng, 2020/ <i>Number Of Fish Capture Households By Village And Subsector In Tatoareng Subdistrict,2020</i>	42
5.4.2	Produksi Perikanan Tangkap Menurut Desa Dan Subsektor Di Kecamatan Tatoareng, 2020/ <i>Production Of Fish Capture By Village And Subsector In Tatoareng Subdistrict,2020</i>	43
6	Pariwisata/<i>Tourism</i>	44
6.1	Pariwisata/ <i>Tourism</i>	46
6.1.1	Jumlah Rumah Makan/Restoran Di Kecamatan Tatoareng, 2020/ <i>Number Of Restaurants In Tatoareng Subdistrict, 2020</i>	46
6.1.2	Lokasi Objek Wisata di Kecamatan Tatoareng, 2020/ <i>Location Of Tourism Objects In Tatoareng Subdistrict, 2020</i>	47
7	Potensi Desa/ <i>Village Potential</i>	48
7.1	Potensi Desa/ <i>Village Potential</i>	50
7.1.1	Banyaknya Keluarga Menurut Desa Dan Jenis Pengguna Listrik Di Kecamatan Tatoareng, 2019/ <i>Number Of Families By Village And Type Of Electricity User In Tatoareng Subdistrict, 2019</i>	50
7.1.2	Banyaknya Desa Menurut Keberadaan Penerangan Jalan Utama Desa Di Kecamatan Tatoareng, 2018, 2019 Dan 2020/ <i>Number Of Village By The Existence Of Main Street Lighting Village In Tatoareng Subdistrict, 2018, 2019 And 2020</i>	51
7.1.3	Banyaknya Desa Menurut Jenis Bahan Bakar Untuk Memasak Yang Digunakan Oleh Sebagian Besar Keluarga Di Kecamatan Tatoareng, 2018, 2019 Dan 2020/ <i>Number Of Village By Type Of</i>	

	<i>Cooking Fuel Used By Most Families In Tatoareng Subdistrict, 2018, 2019 And 2020</i>	52
7.1.4	Banyaknya Desa Menurut Sumber Air Minum Sebagian Besar Keluarga Di Kecamatan Tatoareng, 2018, 2019 Dan 2020/ <i>Number Of Village By Source Of Drinking Water For Most Families In Tatoareng Subdistrict, 2018, 2019 And 2020</i>	53
7.1.5	Banyaknya Desa Menurut Penggunaan Fasilitas Tempat Buang Air Besar Sebagian Besar Keluarga Di Kecamatan Tatoareng, 2018, 2019 Dan 2020/ <i>Number Of Village By Use Of Toilet Facilities For Most Families In Tatoareng Subdistrict, 2018, 2019 And 2020</i>	54
7.1.6	Kemudahan Untuk Mencapai Sarana Pendidikan Terdekat Bagi Desa Yang Tidak Ada Sarana Pendidikan Menurut Desa Dan Jenjang Pendidikan Di Kecamatan Tatoareng, 2019/ <i>Ease To Reach The Nearest Educational Facilities For Village Where There Is No Educational Facilities By Village And Educational Level In Tatoareng Subdistrict, 2019</i>	55
7.1.7	Kemudahan Mencapai Sarana Kesehatan Terdekat Bagi Desa Yang Tidak Ada Sarana Kesehatan Menurut Desa Dan Jenis Sarana Kesehatan Di Kecamatan Tatoareng, 2019/ <i>Ease To Reach The Nearest Health Facilities For Village Where There Is No By Village And Kind Of Health Facilities In Tatoareng Subdistrict, 2019</i>	57
7.1.8	Banyaknya Warga Penderita Gizi Buruk Menurut Desa Di Kecamatan Tatoareng, 2017 Dan 2018/ <i>Number Of People Sufferers Of Malnutrition By Village In Tatoareng Subdistrict, 2017 And 2018</i>	59
7.1.9	Banyaknya Kejadian Bencana Alam Menurut Desa Dan Jenis Bencana Alam Di Kecamatan Tatoareng, 2018/ <i>Number Of Natural Disaster By Village And Kind Of Natural Disaster In Tatoareng Subdistrict, 2018</i>	60
7.1.10	Banyaknya Korban Jiwa Akibat Bencana Alam Menurut Desa Dan Jenis Bencana Alam Di Kecamatan Tatoareng, 2019/ <i>Number Of</i>	

	<i>Fatalities Due To Natural Disaster By Village And Kind Of Natural Disaster In Tatoareng Subdistrict, 2019</i>	63
7.1.11	Keberadaan Fasilitas/Upaya Antisipasi/Mitigasi Bencana Alam Menurut Desa Di Kecamatan Tatoareng, 2019/ <i>The Existence Of Facilities/Efforts Of Anticipate/Mitigate Natural Disaster By Village In Tatoareng Subdistrict, 2019</i>	66
7.1.12	Banyaknya Sarana Dan Prasarana Ekonomi Menurut Desa Di Kecamatan Tatoareng, 2020/ <i>Number Of Economic Facilities And Infrastructure By Vilage In Tatoareng Subdistrict, 2020</i>	68
7.1.13	Banyaknya Sarana Lembaga Keuangan Yang Beroperasi Menurut Desa Di Kecamatan Tatoareng, 2020/ <i>Number Of Financial Facilities That Operate By Village In Tatoareng Subdistrict, 2020</i>	71
7.1.14	Banyaknya Koperasi Yang Masih Aktif Menurut Desa Di Kecamatan Tatoareng, 2020/ <i>Number Of Cooperative Are Still Active By Vilage In Tatoareng Subdistrict, 2020</i>	72
7.1.15	Banyaknya Embung Desa Menurut Desa Di Kecamatan Tatoareng, 2019 Dan 2020/ <i>Number Of Village Reservoirs By Village In Tatoareng Subdistrict, 2019 And 2020</i>	73
7.1.16	Jumlah Menara Dan Operator Layanan Komunikasi Telepon Seluler Serta Kondisi Sinyal Telepon Seluler Menurut Desa Di Kecamatan Tatoareng, 2019/ <i>Number Of Tower And Cellular Telephone Communication Service Operator And The Condition Of Cell Phone Signal By Village In Tatoareng Subdistrict, 2019</i>	74
7.1.17	Banyaknya Desa Yang Memiliki Kelompok Kegiatan Olahraga Menurut Jenis Olahraga Dan Ketersediaan Fasilitas/Lapangan Olahraga Di Kecamatan Tatoareng, 2020/ <i>Number Of Village Have Sport Activity Group By Kind Of Sport And Existence Facilities/Field In Tatoareng Subdistrict, 2020</i>	75
7.1.18	Sarana Transportasi Antar Desa Menurut Desa Di Kecamatan Tatoareng, 2019/ <i>Transportation Facilities Between Village By Village In Tatoareng Subdistrict, 2019</i>	76

- 7.1.19 Kondisi Jalan Darat Antar Desa Menurut Desa Di Kecamatan
Tatoareng, 2019/ *Road Condition Between Village By Village In
Tatoareng Subdistrict, 2019* 77
- 7.1.20 Keberadaan Kantor Pos/Pos Pembantu/Rumah Pos Dan
Perusahaan/Agen Jasa Ekspedisi Swasta Menurut Desa Di
Kecamatan Tatoareng, 2020/ *The Existence Of Pos
Office/Subsidiary Of Pos Office/Pos House And Company/Service
Agent Expedition By Village In Tatoareng Subdistrict, 2020* 78

<https://sangihekab.bps.go.id>

DAFTAR GAMBAR/*LIST OF FIGURES*

halaman
page

- | | | |
|---|---|---|
| 1 | Luas Wilayah Menurut Desa di Kecamatan Tatoareng (km ²),
2020/ <i>Total Area by Rural Village/Urban Village In Tatoareng
Subdistrict (km²),2020</i> | 3 |
|---|---|---|

<https://sangihekab.bps.go.id>

PENJELASAN UMUM/EXPLANATORY NOTES

Tanda-tanda, satuan-satuan, dan lain-lainnya yang digunakan dalam publikasi ini adalah sebagai berikut:

Symbols, measurement units, and acronyms which are used in this publication, are as follows:

1. TANDA-TANDA/SYMBOLS

Data tidak tersedia/ <i>Data not available</i>	:	...
Tidak ada atau nol / <i>Null or zero</i>	:	—
Data dapat diabaikan/ <i>Data negligible</i>	:	0
Tanda decimal/ <i>Decimal point</i>	:	,
Data tidak dapat ditampilkan/ <i>Not applicable</i>	:	NA
Angka perkiraan/ <i>Estimated figures</i>	:	e
Angka sementara/ <i>Preliminary figures</i>	:	x
Angka sangat sementara/ <i>Very preliminary figures</i>	:	xx
Angka diperbaiki/ <i>Revised figures</i>	:	r

2. SATUAN/UNITS

barel/ <i>barrel</i>	:	158,99 liter/ <i>litres</i> = 1/6,2898 m ³
hektar (ha)/ <i>hectare (ha)</i>	:	10 000 m ²
kilometer (km)/ <i>kilometres (km)</i>	:	1 000 meter/ <i>meters</i> (m)
knot/ <i>knot</i>	:	1,8523 km/jam (km/hour)
kuintal/ <i>quintal</i>	:	100 kg
KWh	:	1 000 Watt <i>hour</i>
MWh	:	1 000 KWh
liter (untuk beras)/ <i>litre (for rice)</i>	:	0,80 kg
ons/ <i>ounce</i>	:	28,31 gram/ <i>grams</i>
ton	:	1 000 kg

Satuan lain: buah, dus, butir, helai/lembar, kaleng, batang, pulsa, ton kilometer (ton-km), jam, menit, persen (%).

Other units: unit, pack, pieces, sheet, tin, pulse, ton-kilometres (ton-km), hour, minute, percent (%).


Perbedaan angka di belakang koma disebabkan oleh pembulatan angka.

The difference in decimal numbers is caused by rounding.

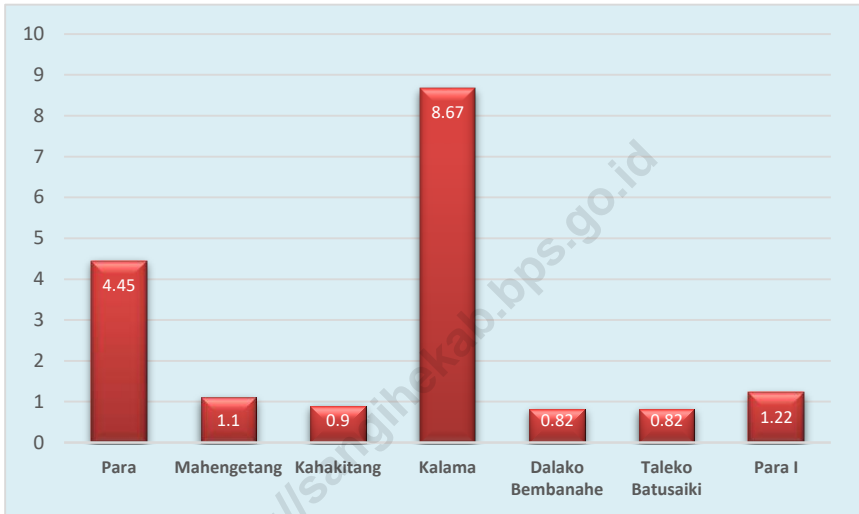
1

Keadaan Geografi *Geography Condition*

<https://sangihekab.com>



Gambar 1 Luas Wilayah Menurut Desa di Kecamatan Tatoareng (km²), 2020
Picture Total Area by Rural Village/Urban Village In Tatoareng Subdistrict (km²),2020



1.1 KEADAAN GEOGRAFI/*GEOGRAPHY CONDITION*

Tabel 1.1.1 Luas Wilayah Menurut Desa di Kecamatan Tatoareng, 2020
Table Total Area by Rural Village/Urban Village in Tatoareng Subdistrict, 2020

Desa <i>villages</i>		Luas (km²) <i>Total Area (square.km)</i>	Persentase terhadap luas Kecamatan <i>Percentage to</i> <i>subdistrict's Area</i>
(1)		(2)	(3)
1.	Para	4,45	24,75
2.	Mahengetang	1,10	6,11
3.	Kahakitang	0,90	5,00
4.	Kalama	8,67	48,23
5.	Dalako Bembahe	0,82	4,58
6.	Taleko Batusaiki	0,82	4,58
7.	Para I	1,22	6,75
Kecamatan Tatoareng		17,98	100,00

Sumber/*Source*: Kantor Kecamatan Tatoareng

Tabel 1.1.2 Jarak Desa ke Ibukota Kecamatan Tatoareng, 2020
Table The Distance of rural village/urban village to the Capital of Tatoareng Subdistrict, 2020

Desa villages		Jarak ke ibukota kecamatan/ Distance to capital of subdistrict (Mil laut/Km)
(1)		(2)
1.	Para	5
2.	Mahengetang	4
3.	Kahakitang	0
4.	Kalama	5
5.	Dalako Bemanahe	3
6.	Taleko Batusaiki	4
7.	Para I	0,5

Sumber/Source: Desa Kecamatan Tatoareng

2

Pemerintahan *Government*

<https://sangihekab.bps.go.id>



2.1 WILAYAH ADMINISTRATIF/*ADMINISTRATIVE AREA*

Tabel 2.1.1 Jumlah SLS Menurut Desa di Kecamatan Tatoareng, 2020
Table *Number Of SLS by Rural Village/Urban Village in Tatoareng Subdistrict, 2020*

Desa	<i>villages</i>	SLS
(1)		(2)
1. Para		2
2. Mahengetang		3
3. Kahakitang		4
4. Kalama		5
5. Dalako Bembanahe		4
6. Taleko Batusaiki		4
7. Para I		2
Jumlah / Total		24

Sumber/*Source* : Desa se-Kecamatan Tatoareng

2.2 SUMBER DAYA MANUSIA/*HUMAN RESOURCES*

Tabel 2.2.1 Komposisi personel kantor Camat di Kecamatan Tatoareng, 2020
Table **Personel Compositon of Subdistrict Office in Tatoareng Subdistrict, 2020**

Nama/Name	Pangkat/Golongan Rank/Class	Jabatan/Position
(1)	(2)	(3)
Nersal Tumbale, S.Sos	Penata Tingkat I / III/d	Camat
Jun Mananohas, S.Sos	Penata Tingkat I / III/d	Sekretaris Kecamatan
Dani Mangolo	Penata Tingkat I / III/d	Kasi. Trantib
Agnes Manopo	Penata/ III/c	Kasi PMDK
Vivi Manangkalangi, S.IP	Penata Muda/ III/a	Kasubbag Keuangan
Romi Alede	Pengatur Muda Tkt. I/ II/b	Staf
Yolanda Katiho	Pengatur/ II/c	Staf
Rilke Taidi	Pengatur/ II/c	Staf
Djulprit Dumat	Pengatur/ II/c	Staf
Noseforus Silangen	Pengatur Muda/ II/a	Staf
Heldi Dalantang	Pengatur Muda/ II/a	Staf
Trisye Darenoh	Pengatur/ II/c	Staf

Sumber : Kantor Kecamatan

Source : *Subdistrict Office*

Tabel 2.2.2 Nama Kepala Desa/Lurah dan Sekretaris Desa/Lurah di Kecamatan Tatoareng, 2020
Name of villages chief and Villages Secretary in Tatoareng Subdistrict, 2020

Desa villages	Nama Kepala Desa/Lurah Name of villages chief	Nama Sekretaris Desa/Lurah Name of villages Secretary
(1)	(2)	(3)
1. Para	Jhony T. Djaya	T. E. Barauntu
2. Mahengetang	Herdyanto Lahope	Yeti Lahope
3. Kahakitang	Maxwel B. Patandra	R. F. Paraeng
4. Kalama	N. Sumendong	R. Rumuneh
5. Dalako Bembanahe	Ryki Lamida, S.IP	Sulastri Arbang
6. Taleko Batusaiki	Adelman Mangape	Angelina Kaunsui
7. Para I	Yesprin Pontoh	R. Hontong

Sumber : Desa Kecamatan Tatoareng

Source : villages in Tatoareng Subdistrict

<https://sangihekab.bps.go.id>

3

Kependudukan dan Ketenagakerjaan *Population and Employment*

<https://sangsarek.com/2016/05/26/90>.id



3.1 PENDUDUK/*POPULATION*

Tabel 3.1.1 Jumlah Penduduk Dan Rasio Jenis Kelamin Menurut Desa di Kecamatan Tatoareng, 2020
Population And Sex Ratio By Village In Tatoareng Subdistrict, 2020

<i>Desa villages</i>	<i>Penduduk Population</i>	<i>Persentase Percentage</i>	<i>Sex Rasio/ Sex Ratio</i>
(1)	(2)	(3)	(4)
1. Para	947	19,07	108,1
2. Mahengetang	665	13,39	95,0
3. Kahakitang	684	13,78	107,3
4. Kalama	968	19,49	96,3
5. Dalako Bembanahe	682	13,73	104,8
6. Taleko Batusaiki	580	11,68	103,5
7. Para I	440	8,86	108,5
Jumlah / Total	4 966	100,00	102,9

Sumber : Sensus Penduduk 2020
Source : *Population Census 2020*

3.2 KETENAGAKERJAAN/*EMPLOYMENT*

Tabel 3.2.1 Jumlah Penduduk Bekerja Menurut Desa dan Jenis Mata Pencaharian di Kecamatan Tatoareng, 2020
Number of Working Population by Village and Main Livelihood in Tatoareng Subdistrict, 2020

Desa Village	Petani Farmer	Pedagang Trader	PNS Civil Servant	Swasta Private	Lainnya Others
(1)	(2)	(3)	(4)	(5)	(5)
1. Para	31	12	12	-	345
2. Mahengetang	29	11	11	-	136
3. Kahakitang	71	11	31	-	141
4. Kalama	103	18	11	-	222
5. Dalako Bembanahe	77	10	8	-	245
6. Taleko Batusaiki	79	13	9	-	164
7. Para I	41	17	8	-	181
Jumlah / Total	360	88	90	-	1 434

Sumber : Desa di Kecamatan Tatoareng

Source : Villages in Tatoareng Subdistrict

4

Sosial dan Kesejahteraan Rakyat *Social and Welfare*

<https://scs.uin-suka.ac.id/bps.go.id>



4.1 PENDIDIKAN/*EDUCATION*

Tabel 4.1.1 Banyaknya Sekolah Dasar (SD) Menurut Desa di Kecamatan Tatoareng, 2020
Table Number of Elementary School by Village in Tatoareng Subdistrict, 2020

Desa	Negeri	Swasta	Jumlah
(1)	(2)	(3)	(4)
1. Para	1	1	2
2. Mahengetang	-	1	1
3. Kahakitang	1	1	2
4. Kalama	1	1	2
5. Dalako Bembanahe	-	1	1
6. Taleko Batusaiki	1	-	1
7. Para I	-	2	2
Kecamatan Tatoareng	4	7	11

Sumber/*Source* : BPS, Pendataan Potensi Desa 2020/*BPS-Statistics Indonesia, Village Potential Data Collecting 2020*

Tabel 4.1.2 Banyaknya Madrasah Ibtidaiyah (MI) Menurut Desa di Kecamatan Tatoareng, 2020
Number of Madrasah Ibtidaiyah (MI) by Village in Tatoareng Subdistrict, 2020

Desa	Negeri	Swasta	Jumlah
(1)	(2)	(3)	(4)
1. Para	-	-	-
2. Mahengetang	-	-	-
3. Kahakitang	-	-	-
4. Kalama	-	-	-
5. Dalako Bembanahe	-	-	-
6. Taleko Batusaiki	-	-	-
7. Para I	-	-	-
Kecamatan Tatoareng	-	-	-

Sumber/Source : BPS, Pendataan Potensi Desa 2020/BPS-Statistics Indonesia, Village Potential Data Collecting 2020

Tabel 4.1.3 Banyaknya Sekolah Menengah Pertama (SMP) Menurut Desa di Kecamatan Tatoareng, 2020
Number of Junior High School by Village in Tatoareng Subdistrict, 2020

Desa	Negeri	Swasta	Jumlah
(1)	(2)	(3)	(4)
1. Para	1	-	1
2. Mahengetang	-	-	-
3. Kahakitang	1	-	1
4. Kalama	1	-	1
5. Dalako Bembanahe	-	-	-
6. Taleko Batusaiki	-	-	-
7. Para I	-	-	-
Kecamatan Tatoareng	3	-	3

Sumber/Source : BPS, Pendataan Potensi Desa 2020/BPS-Statistics Indonesia, Village Potential Data Collecting 2020

Tabel 4.1.4 Banyaknya Madrasah Tsanawiyah (MTs) Menurut Desa di Kecamatan Tatoareng, 2020
Number of Madrasah Tsanawiyah (MTs) by Village in Tatoareng Subdistrict, 2020

Desa	Negeri	Swasta	Jumlah
(1)	(2)	(3)	(4)
1. Para	-	-	-
2. Mahengetang	-	-	-
3. Kahakitang	-	-	-
4. Kalama	-	-	-
5. Dalako Bembanahe	-	-	-
6. Taleko Batusaiki	-	-	-
7. Para I	-	-	-
Kecamatan Tatoareng	-	-	-

Sumber/Source : BPS, Pendataan Potensi Desa 2020/BPS-Statistics Indonesia, Village Potential Data Collecting 2020

Tabel 4.1.5 Banyaknya Sekolah Menengah Atas (SMA) Menurut Desa di Kecamatan Tatoareng, 2020
Number of Senior High School by Village in Tatoareng Subdistrict, 2020

Desa	Negeri	Swasta	Jumlah
(1)	(2)	(3)	(4)
1. Para	-	-	-
2. Mahengetang	-	-	-
3. Kahakitang	1	-	1
4. Kalama	-	-	-
5. Dalako Bembanahe	-	-	-
6. Taleko Batusaiki	-	-	-
7. Para I	-	-	-
Kecamatan Tatoareng	1	-	1

Sumber/Source : BPS, Pendataan Potensi Desa 2020/BPS-Statistics Indonesia, Village Potential Data Collecting 2020

Tabel 4.1.6 Banyaknya Madrasah Aliyah (MA) Menurut Desa di Kecamatan Tatoareng, 2020
Number of Madrasah Aliyah (MA) by Village in Tatoareng Subdistrict, 2020

Desa	Negeri	Swasta	Jumlah
(1)	(2)	(3)	(4)
1. Para	-	-	-
2. Mahengetang	-	-	-
3. Kahakitang	-	-	-
4. Kalama	-	-	-
5. Dalako Bembahe	-	-	-
6. Taleko Batusaiki	-	-	-
7. Para I	-	-	-
Kecamatan Tatoareng	-	-	-

Sumber/Source : BPS, Pendataan Potensi Desa 2020/BPS-Statistics Indonesia, Village Potential Data Collecting 2020

Tabel 4.1.7 Banyaknya Sekolah Menengah Kejuruan (SMK) Menurut Desa di Kecamatan Tatoareng, 2020
Number of Vocational High School by Village in Tatoareng Subdistrict, 2020

Desa	Negeri	Swasta	Jumlah
(1)	(2)	(3)	(4)
1. Para	-	-	-
2. Mahengetang	-	-	-
3. Kahakitang	-	-	-
4. Kalama	-	-	-
5. Dalako Bembanahe	-	-	-
6. Taleko Batusaiki	-	-	-
7. Para I	-	-	-
Kecamatan Tatoareng	-	-	-

Sumber/Source : BPS, Pendataan Potensi Desa 2020/BPS-Statistics Indonesia, Village Potential Data Collecting 2020

Tabel 4.1.8 Banyaknya Akademi/Perguruan Tinggi Menurut Desa di Kecamatan Tatoareng, 2020
Number of Academy/College by Village in Tatoareng Subdistrict, 2020

Desa	Negeri	Swasta	Jumlah
(1)	(2)	(3)	(4)
1. Para	-	-	-
2. Mahengetang	-	-	-
3. Kahakitang	-	-	-
4. Kalama	-	-	-
5. Dalako Bembahe	-	-	-
6. Taleko Batusaiki	-	-	-
7. Para I	-	-	-
Kecamatan Tatoareng	-	-	-

Sumber/Source : BPS, Pendataan Potensi Desa 2020/BPS-Statistics Indonesia, Village Potential Data Collecting 2020

4.2 KESEHATAN/HEALTH

**Tabel 4.2.1 Jumlah Fasilitas Kesehatan Menurut Desa di Kecamatan
Tatoareng, 2020**
*Number Of Health Facilities By Village in Tatoareng
Subdistrict, 2020*

Desa Village	Rumah Sakit Hospital	Puskesmas Dengan Rawat Inap Public Health Center	Puskesmas Pembantu Subsidiary of Public Health Center	Posyandu Maternal & Child Health Center	Apotek Pharmacy	Toko Khusus Obat
(1)	(2)	(3)	(4)	(5)	(6)	(7)
1. Para	-	-	-	2	-	-
2. Mahengetang	-	-	-	1	-	-
3. Kahakitang	-	-	1	1	-	-
4. Kalama	-	-	-	1	-	-
5. Dalako Bembanaha	-	-	-	2	-	-
6. Taleko Batusaiki	-	-	1	1	-	-
7. Para I	-	-	-	1	-	-
Kecamatan Tatoareng	-	-	2	9	-	-

Sumber/Source : BPS, Pendataan Potensi Desa 2020/BPS-Statistics Indonesia, Village Potential Data Collecting 2020

(Lanjutan Tabel 4.2.1)

Desa Village	Rumah Sakit Bersalin/	Poskesdes	Puskesmas Tanpa Rawat Inap	Poliklinik/ Balai Pengobatan	Tempat Praktik Dokter	Polindes
(1)	(8)	(9)	(10)	(11)	(12)	(13)
1. Para	-	-	-	-	-	-
2. Mahengetang	-	-	-	-	-	-
3. Kahakitang	-	-	-	-	-	-
4. Kalama	-	-	-	-	-	-
5. Dalako Bembanahe	-	-	-	-	-	-
6. Taleko Batusaiki	-	-	-	-	-	-
7. Para I	-	-	-	-	-	-
Kecamatan Tatoareng	-	-	-	-	-	-

Sumber/Source : BPS, Pendataan Potensi Desa 2020/BPS-Statistics Indonesia, Village Potential Data Collecting 2020

4.3 AGAMA DAN SOSIAL LAINNYA/RELIGION AND OTHER SOCIAL AFFAIRS

Tabel 4.3.1 Jumlah Tempat Peribadatan Menurut Desa di Kecamatan Tatoareng, 2020
Table **Number Of Worship Facilities By Village In Tatoareng Subdistrict, 2020**

Desa Village	Masjid Mosque	Mushola Mushola	Gereja Protestan Church	Gereja Katholik Catholic Church	Pura Temple	Vihara Vihara
(1)	(2)	(3)	(4)	(5)	(6)	(7)
1. Para	-	-	2	-	-	-
2. Mahengetang	-	-	3	-	-	-
3. Kahakitang	-	-	5	-	-	-
4. Kalama	-	-	5	-	-	-
5. Dalako Bembanahe	-	-	3	1	-	-
6. Taleko Batusaiki	-	-	6	-	-	-
7. Para I	-	-	3	-	-	-
Kecamatan Tatoareng	-	-	27	1	-	-

Sumber/Source : BPS, Pendataan Potensi Desa 2020/BPS-Statistics Indonesia, Village Potential Data Collecting 2020

5

Pertanian, Peternakan dan Perikanan

*Agriculture, Livestock, and
Fishery*

<https://sangkabekapsp.9071>

5.1 HORTIKULTURA/*HORTICULTURE*

Tabel 5.1.1 Luas Panen Tanaman Sayuran dan Jenis Tanaman di Kecamatan Tatoareng (Hektar), 2020
Table 5.1.1 Harvested Area of Vegetables and Kind of Plant in Tatoareng Subdistrict (Hectare), 2020

Kecamatan <i>Subdistrict</i>	Bawang Merah <i>Shallot</i>	Cabai Rawit <i>Cayenne Pepper</i>	Cabai Besar <i>Big Chili</i>	Tomat <i>Tomato</i>	Bawang Daun <i>Spring Onion</i>
(1)	(2)	(3)	(4)	(5)	(6)
Kecamatan Tatoareng	-	3	-	-	...

Sumber/*Source* : BPS, Statistik Pertanian Hortikultura SPH-SBS/BPS-Statistics Indonesia, Agricultural Statistic for Horticulture SPH-SBS

(Lanjutan Tabel 5.1.1)

Kecamatan Subdistrict	Kangkung Kangkung	Terong Eggplant	Kacang Panjang Long Beans	Ketimun Cucumber	Bayam Spinach
(1)	(7)	(8)	(9)	(10)	(11)
Kecamatan Tatoareng	2	-	...

Sumber/Source : BPS, Statistik Pertanian Hortikultura SPH-SBS/BPS-Statistics Indonesia, Agricultural Statistic for Horticulture SPH-SBS

<https://sangihekab.bps.go.id>

Tabel 5.1.2 **Produksi Tanaman Sayuran dan Jenis Tanaman di Kecamatan Tatoareng (ton), 2020**
Table **Production of Vegetables and Kind of Plant in Tatoareng Subdistrict (ton), 2020**

Kecamatan Subdistrict	Bawang Merah Shallot	Cabai Rawit Cayenne Pepper	Cabai Besar Big Chili	Tomat Tomato	Bawang Daun Spring Onion
(1)	(2)	(3)	(4)	(5)	(6)
Kecamatan Tatoareng	-	20	-	-	-

Sumber/Source : BPS, Statistik Pertanian Hortikultura SPH-SBS/BPS-Statistics Indonesia, Agricultural Statistic for Horticulture SPH-SBS

<https://sangihekab.bps.go.id>

(Lanjutan Tabel 5.1.2)

Kecamatan Subdistrict	Kangkung Kangkung	Terong Eggplant	Kacang Panjang Long Beans	Ketimun Cucumber	Bayam Spinach
(1)	(7)	(8)	(9)	(10)	(11)
Kecamatan Tatoareng	4	-	...

Sumber/Source : BPS, Statistik Pertanian Hortikultura SPH-SBS/BPS-Statistics Indonesia, Agricultural Statistic for Horticulture SPH-SBS

<https://sangihekab.bps.go.id>

Tabel 5.1.3 Luas Panen Tanaman Biofarmaka dan Jenis Tanaman di Kecamatan Tatoareng (m²), 2020
Table *Harvested Area of Medical Plants and Kind of Plant in Tatoareng Subdistrict (m²), 2020*

Kecamatan Subdistrict	Jahe Ginger	Kunyit Turmeric	Laos Galanga	Temulawak Curcuma
(1)	(2)	(3)	(4)	(5)
Kecamatan Tatoareng	800	850	20	-

Sumber/Source : BPS, Statistik Pertanian Hortikultura SPH-SBS/BPS-Statistics Indonesia, Agricultural Statistic for Horticulture SPH-SBS

<https://sangihekab.bps.go.id>

Tabel 5.1.4 **Produksi Tanaman Biofarmaka dan Jenis Tanaman di Kecamatan Tatoareng (kg), 2020**
Table ***Production of Medical Plants and Kind of Plant in Tatoareng Subdistrict (kg), 2020***

Kecamatan Subdistrict	Jahe Ginger	Kunyit Turmeric	Laos Galanga	Temulawak Curcuma
(1)	(2)	(3)	(4)	(5)
Kecamatan Tatoareng	192	366	14	-

Sumber/Source : BPS, Statistik Pertanian Hortikultura SPH-SBS/BPS-Statistics Indonesia, Agricultural Statistic for Horticulture SPH-SBS

5.2 PERKEBUNAN/*ESTATE CROPS*

Tabel 5.2.1 Jumlah Pohon Tanaman Perkebunan Menurut Desa dan Jenis Tanaman di Kecamatan Tatoareng, 2020
Number of Tree Estate Crops by Village and Kind of Crop In Tatoareng Subdistrict, 2020

Kecamatan Subdistrict	Kelapa Coconut	Cengkeh Clove	Pala Nutmeg
(1)	(2)	(3)	(5)
Kecamatan Tatoareng

Sumber/*Source* : BPS, Statistik Pertanian Hortikultura SPH-SBS/BPS-Statistics Indonesia, Agricultural Statistic for Horticulture SPH-SBS

Tabel 5.2.2 **Produksi Tanaman Perkebunan dan Jenis Tanaman di Kecamatan Tatoareng (ton), 2020**
Table **Production of Estate Crops and Kind of Crop In Tatoareng Subdistrict (ton), 2020**

Kecamatan Subdistrict	Kelapa Coconut	Cengkeh Clove	Pala Nutmeg
(1)	(2)	(3)	(5)
Kecamatan Tatoareng

Sumber/Source : BPS, Statistik Pertanian Hortikultura SPH-SBS/BPS-Statistics Indonesia, Agricultural Statistic for Horticulture SPH-SBS

5.3 PETERNAKAN/LIVESTOCK

Tabel 5.3.1 Populasi Ternak dan Jenis Ternak Di Kecamatan Tatoareng, 2020
Table **Livestock Population and Kind of Livestock In Tatoareng Subdistrict, 2020**

Kecamatan Subdistrict	Sapi Cow	Kambing Goat	Babi Pig
(1)	(2)	(3)	(4)
Kecamatan Tatoareng	-	-	59

Sumber/Source : Dinas Pertanian Daerah Kab Kepl Sangihe/ Agriculture Service in Sangihe Regency

Tabel 5.3.2 Populasi Unggas Menurut Desa dan Jenis Ternak Di Kecamatan Tatoareng, 2020
Table *Poultry Population by Village and Kind of Poultry In Tatoareng Subdistrict, 2020*

Kecamatan Subdistrict	Itik Manila Manila Duck	Ayam Ras Pedaging Broiler	Ayam Ras Petelur Laying Chicken	Ayam Buras Native Chicken
(1)	(2)	(3)	(4)	(5)
Kecamatan Tatoareng	275	-	-	1 179

Sumber/Source : Sumber/Source : Dinas Pertanian Daerah Kab Kepl Sangihe/ Agriculture Service in Sangihe Regency

5.4 PERIKANAN/*FISHERY*

Tabel 5.4.1 Jumlah Rumah Tangga Perikanan Tangkap Menurut Desa dan Subsektor di Kecamatan Tatoareng, 2020
Number of Fish Capture Households by Village and Subsector In Tatoareng Subdistrict, 2020

Kecamatan Subdistrict	Perikanan Laut Marine Fisheries	Perairan Umum Inland Water	Jumlah Total
(1)	(3)	(5)	(7)
Kecamatan Tatoareng

Sumber/*Source* : BPS, Statistik Pertanian Hortikultura SPH-SBS/BPS-Statistics Indonesia, Agricultural Statistic for Horticulture SPH-SBS

Tabel 5.4.2 **Produksi Perikanan Tangkap Menurut Desa dan Subsektor di Kecamatan Tatoareng, 2020**
Production of Fish Capture by Village and Subsector In Tatoareng Subdistrict,2020

Kecamatan Subdistrict	Perikanan Laut Marine Fisheries	Perairan Umum Inland Water	Jumlah Total
(1)	(3)	(5)	(7)
Kecamatan Tatoareng

Sumber/Source : BPS, Statistik Pertanian Hortikultura SPH-SBS/BPS-Statistics Indonesia, Agricultural Statistic for Horticulture SPH-SBS

6

Pariwisata *Tourism*

<https://sangiheka.ops.go.id>



6.1 PARIWISATA/TOURISM

Tabel 6.1.1 Jumlah Rumah Makan/Restoran di Kecamatan Tatoareng, 2020
Table Number of Restaurants in Tatoareng Subdistrict, 2020

Kecamatan Subdistrict	2020
(1)	(2)
Kecamatan Tatoareng	-

Sumber/Source : Dinas Kebudayaan dan Pariwisata Kab Kepl Sangihe/ *Culture and Tourism Services of Kepulauan Sangihe Regency*

Tabel 6.1.2 Lokasi Objek Wisata di Kecamatan Tatoareng, 2020
Table Location of Tourism Objects in Tatoareng Subdistrict, 2020

Kecamatan Subdistrict	Lokasi Location	Obyek Object
(1)	(2)	(3)
Kecamatan Tatoareng	Mahegetang	Gunung Api Bawah Laut “Banua Wuhu”
	Para	Spot Diving “Pulau Para”
	Para	Spot Diving “Pulau Nitu”
	Kahakitang	Spot Diving “Pulau Kahakitang”
	Kalama	Spot Diving “Pulau Kalama”

Sumber/Source : Dinas Kebudayaan dan Pariwisata Kab Kepl Sangihe/ *Culture and Tourism Services of Kepulauan Sangihe Regency*

7

Potensi Desa

Village Potential

<https://sangkabab.go.id>

7.1 POTENSI DESA/*VILLAGE POTENTIAL*

Tabel 7.1.1 Banyaknya Keluarga Menurut Desa dan Jenis Pengguna Listrik di Kecamatan Tatoareng, 2019
Number of Families by Village and Type of Electricity User in Tatoareng Subdistrict, 2019

Desa <i>Village</i>	Pengguna Listrik/ <i>Electricity User</i>			Bukan Pengguna Listrik
	PLN	Non-PLN	Jumlah	
(1)	(2)	(3)	(4)	(5)
1. Para	-	178	178	140
2. Mahengetang	-	80	80	95
3. Kahakitang	-	127	127	82
4. Kalama	-	403	403	0
5. Dalako Bembahe	-	200	200	22
6. Taleko Batusaiki	-	126	126	50
7. Para I	-	132	132	36
Kecamatan Tatoareng	-	1 246	1 246	425

Sumber/*Source* : BPS, Pendataan Potensi Desa 2019/*BPS-Statistics Indonesia, Village Potential Data Collecting 2019*

Tabel 7.1.2 Banyaknya Desa Menurut Keberadaan Penerangan Jalan Utama Desa di Kecamatan Tatoareng, 2018, 2019 dan 2020
Table *Number of Village by The Existence of Main Street Lighting Village in Tatoareng Subdistrict, 2018, 2019 and 2020*

Penerangan Jalan Utama	2018	2019	2020
(1)	(2)	(3)	(4)
Sumber Penerangan Jalan Utama			
Listrik Pemerintah
Listrik Non-Pemerintah
Non Listrik

Sumber/Source : BPS, Pendataan Potensi Desa 2018, 2019, dan 2020/BPS-Statistics Indonesia, Village Potential Data Collecting 2018, 2019, and 2020

Tabel 7.1.3 Banyaknya Desa Menurut Jenis Bahan Bakar untuk Memasak yang Digunakan oleh Sebagian Besar Keluarga di Kecamatan Tatoareng, 2018, 2019 dan 2020
Number of Village by Type of Cooking Fuel Used by Most Families in Tatoareng Subdistrict, 2018, 2019 and 2020

Jenis Bahan Bakar	2018	2019	2020
(1)	(2)	(3)	(4)
Gas Kota
LPG 3 Kg
LPG lebih dari 3 Kg
Minyak Tanah
Kayu Bakar
Lainnya

Sumber/Source : BPS, Pendataan Potensi Desa 2018, 2019, dan 2020/BPS-Statistics Indonesia, Village Potential Data Collecting 2018, 2019, and 2020

Tabel 7.1.4 Banyaknya Desa Menurut Sumber Air Minum Sebagian Besar Keluarga di Kecamatan Tatoareng, 2018, 2019 dan 2020
Table *Number of Village by Source of Drinking Water for Most Families in Tatoareng Subdistrict, 2018, 2019 and 2020*

Sumber Air Minum	2018	2019	2020
(1)	(2)	(3)	(4)
Air Kemasan Bermerk
Air Isi Ulang
Ledeng Dengan Meteran
Ledeng Tanpa Meteran
Sumur Bor atau Pompa
Sumur
Mata Air
Sungai/Danau/Kolam/Waduk/Situ/ Embung/Bendungan
Air Hujan
Lainnya

Sumber/Source : BPS, Pendataan Potensi Desa 2018, 2019, dan 2020/BPS-Statistics Indonesia, Village Potential Data Collecting 2018, 2019, and 2020

Tabel 7.1.5 Banyaknya Desa Menurut Penggunaan Fasilitas Tempat Buang Air Besar Sebagian Besar Keluarga di Kecamatan Tatoareng, 2018, 2019 dan 2020
Number of Village by Use of Toilet Facilities for Most Families in Tatoareng Subdistrict, 2018, 2019 and 2020

Fasilitas Tempat Buang Air Besar	2018	2019	2020
(1)	(2)	(3)	(4)
Jamban			
Sendiri
Bersama
Umum
Bukan Jamban

Sumber/Source : BPS, Pendataan Potensi Desa 2018, 2019, dan 2020/BPS-Statistics Indonesia, Village Potential Data Collecting 2018, 2019, and 2020

Tabel 7.1.6 Kemudahan Untuk Mencapai Sarana Pendidikan Terdekat Bagi Desa yang Tidak Ada Sarana Pendidikan Menurut Desa dan Jenjang Pendidikan di Kecamatan Tatoareng, 2019
Ease to Reach the Nearest Educational Facilities for Village Where There is No Educational Facilities by Village and Educational Level in Tatoareng Subdistrict, 2019

Desa <i>Village</i>	SD	MI	SMP	MTs
(1)	(2)	(3)	(4)	(5)
1. Para	-	Sangat Sulit	-	Sangat Sulit
2. Mahengetang	-	Sulit	Sulit	Sulit
3. Kahakitang	-	Sulit	-	Sulit
4. Kalama	-	Sulit	-	Sulit
5. Dalako Bembanahe	-	Sulit	Mudah	Sulit
6. Taleko Batusaiki	-	Sulit	Mudah	Sulit
7. Para I	-	Sulit	Sulit	Sulit

Sumber/Source : BPS, Pendataan Potensi Desa 2019/BPS-Statistics Indonesia, Village Potential Data Collecting 2019

Lanjutan Tabel 7.14

Desa Village	SMA	MA	SMK	Akademi / Perguruan Tinggi
(1)	(2)	(3)	(4)	(5)
1. Para	Sangat Sulit	Sangat Sulit	Sulit	Sangat Sulit
2. Mahengetang	Sulit	Sulit	Sulit	Sulit
3. Kahakitang	-	Sulit	Sulit	Sulit
4. Kalama	Sulit	Sulit	Sulit	Sulit
5. Dalako Bembahe	Mudah	Sulit	Sulit	Sulit
6. Taleko Batusaiki	Sulit	Sulit	Sulit	Sulit
7. Para I	Sulit	Sangat Sulit	Sangat Sulit	Sangat Sulit

Sumber/Source : BPS, Pendataan Potensi Desa 2019/BPS-Statistics Indonesia, Village Potential Data Collecting 2019

Tabel 7.1.7 Kemudahan Mencapai Sarana Kesehatan Terdekat Bagi Desa yang Tidak ada Sarana Kesehatan Menurut Desa dan Jenis Sarana Kesehatan di Kecamatan Tatoareng, 2019
Ease to Reach the Nearest Health Facilities for Village Where There is No by Village and Kind of Health Facilities in Tatoareng Subdistrict, 2019

Desa Village	Rumah Sakit	Rumah Sakit Bersalin	Poliklinik / Balai Pengobatan
(1)	(2)	(3)	(4)
1. Para	Sangat Sulit	Sangat Sulit	Sulit
2. Mahengetang	Sulit	Sulit	Sulit
3. Kahakitang	Sulit	Sulit	Sulit
4. Kalama	Sulit	Sulit	Sulit
5. Dalako Bembanahe	Sulit	Sulit	Sulit
6. Taleko Batusaiki	Sulit	Sulit	Sulit
7. Para I	Sangat Sulit	Sangat Sulit	Sangat Sulit

Sumber/Source : BPS, Pendataan Potensi Desa 2019/BPS-Statistics Indonesia, Village Potential Data Collecting 2019

Lanjutan Tabel 7.1.16

Desa <i>Village</i>	Puskesmas		Apotek
	Rawat Inap	Tanpa Rawat Inap	
(1)	(5)	(6)	(7)
1. Para	Sulit	Sulit	Sulit
2. Mahengetang	Sulit	Sulit	Sulit
3. Kahakitang	-	-	Sulit
4. Kalama	Sulit	Sulit	Sulit
5. Dalako Bembanahe	Mudah	Mudah	Sulit
6. Taleko Batusaiki	Sulit	Sulit	Sulit
7. Para I	Sulit	Sulit	Sangat Sulit

Sumber/Source : BPS, Pendataan Potensi Desa 2019/BPS-Statistics Indonesia, *Village Potential Data Collecting 2019*

Tabel 7.1.8 Banyaknya Warga Penderita Gizi Buruk Menurut Desa di Kecamatan Tatoareng, 2017 dan 2018
Table *Number of People Sufferers of Malnutrition by Village in Tatoareng Subdistrict, 2017 and 2018*

Desa	2017	2018
(1)	(2)	(3)
1. Para	...	-
2. Mahengetang	...	-
3. Kahakitang	...	-
4. Kalama	...	-
5. Dalako Bembanahe	...	-
6. Taleko Batusaiki	...	-
7. Para I	...	-
Kecamatan Tatoareng	...	-

Sumber/Source : BPS, Pendataan Potensi Desa 2017 dan 2018/BPS-Statistics Indonesia, Village Potential Data Collecting 2017 and 2018

Tabel 7.1.9 Banyaknya Kejadian Bencana Alam Menurut Desa dan Jenis Bencana Alam di Kecamatan Tatoareng, 2018
Number of Natural Disaster by Village and Kind of Natural Disaster in Tatoareng Subdistrict, 2018

Desa Village	Gempa Bumi	Tsunami	Gunung Meletus	Tanah Longsor
(1)	(2)	(3)	(4)	(5)
1. Para	-	-	-	-
2. Mahengetang	-	-	-	-
3. Kahakitang	-	-	-	-
4. Kalama	-	-	-	-
5. Dalako Bembahe	-	-	-	-
6. Taleko Batusaiki	-	-	-	-
7. Para I	-	-	-	-
Kecamatan Tatoareng				

Sumber/Source : BPS, Pendataan Potensi Desa 2018/BPS-Statistics Indonesia, Village Potential Data Collecting 2018

Lanjutan Tabel 7.1.18

Desa Village	Banjir	Banjir Bandang	Kekeringan
(1)	(6)	(7)	(8)
1. Para	-	-	-
2. Mahengetang	-	-	-
3. Kahakitang	-	-	-
4. Kalama	-	-	-
5. Dalako Bembanahe	-	-	-
6. Taleko Batusaiki	-	-	-
7. Para I	-	-	-
Kecamatan Tatoareng	-	-	-

Sumber/Source : BPS, Pendataan Potensi Desa 2018/BPS-Statistics Indonesia, Village Potential Data Collecting 2018

Lanjutan Tabel 7.1.18

Desa Village	Kebakaran Hutan dan Lahan	Angin Puyuh/Puting Beliung/Topan	Gelombang Pasang Laut
(1)	(9)	(10)	(11)
1. Para	-	-	-
2. Mahengetang	-	-	-
3. Kahakitang	-	-	-
4. Kalama	-	-	-
5. Dalako Bembanahe	-	-	-
6. Taleko Batusaiki	-	-	-
7. Para I	-	-	-
Kecamatan Tatoareng	-	-	-

Sumber/Source : BPS, Pendataan Potensi Desa 2018/BPS-Statistics Indonesia, Village Potential Data Collecting 2018

Tabel 7.1.10 Banyaknya Korban Jiwa Akibat Bencana Alam Menurut Desa dan Jenis Bencana Alam di Kecamatan Tatoareng, 2019
Number of Fatalities Due to Natural Disaster by Village and Kind of Natural Disaster in Tatoareng Subdistrict, 2019

Desa Village	Gempa Bumi	Tsunami	Gunung Meletus	Tanah Longsor
(1)	(2)	(3)	(4)	(5)
1. Para	-	-	-	-
2. Mahengetang	-	-	-	-
3. Kahakitang	-	-	-	-
4. Kalama	-	-	-	-
5. Dalako Bemanahe	-	-	-	-
6. Taleko Batusaiki	-	-	-	-
7. Para I	-	-	-	-
Kecamatan Tatoareng	-	-	-	-

Sumber/Source : BPS, Pendataan Potensi Desa 2020/BPS-Statistics Indonesia, Village Potential Data Collecting 2020

Lanjutan Tabel 7.1.19

Desa Village	Banjir	Banjir Bandang	Kekeringan
(1)	(6)	(7)	(8)
1. Para	-	-	-
2. Mahengetang	-	-	-
3. Kahakitang	-	-	-
4. Kalama	-	-	-
5. Dalako Bembahe	-	-	-
6. Taleko Batusaiki	-	-	-
7. Para I	-	-	-
Kecamatan Tatoareng	-	-	-

Sumber/Source : BPS, Pendataan Potensi Desa 2020/BPS-Statistics Indonesia, Village Potential Data Collecting 2020

Lanjutan Tabel 7.1.19

Desa Village	Kebakaran Hutan dan Lahan	Angin Puyuh/Puting Beliung/Topan	Gelombang Pasang Laut
(1)	(9)	(10)	(11)
1. Para	-	-	-
2. Mahengetang	-	-	-
3. Kahakitang	-	-	-
4. Kalama	-	-	-
5. Dalako Bembanahe	-	-	-
6. Taleko Batusaiki	-	-	-
7. Para I	-	-	-
Kecamatan Tatoareng	-	-	-

Sumber/Source : BPS, Pendataan Potensi Desa 2020/BPS-Statistics Indonesia, Village Potential Data Collecting 2020

Tabel 7.1.11 Keberadaan Fasilitas/Upaya Antisipasi/Mitigasi Bencana Alam Menurut Desa di Kecamatan Tatoareng, 2019
The Existence of Facilities/Efforts of Anticipate/Mitigate Natural Disaster by Village in Tatoareng Subdistrict, 2019

Desa Village	Sistem Peringatan Dini Bencana Alam	Sistem Peringatan Dini Khusus Tsunami	Perlengkapan Keselamatan
(1)	(2)	(3)	(4)
1. Para	Tidak Ada	Tidak Ada	Tidak Ada
2. Mahengetang	Tidak Ada	Tidak Ada	Tidak Ada
3. Kahakitang	Tidak Ada	Tidak Ada	Tidak Ada
4. Kalama	Tidak Ada	Tidak Ada	Tidak Ada
5. Dalako Bembahe	Tidak Ada	Tidak Ada	Tidak Ada
6. Taleko Batusaiki	Tidak Ada	Tidak Ada	Tidak Ada
7. Para I	Tidak Ada	Tidak Ada	Tidak Ada

Sumber/Source : BPS, Pendataan Potensi Desa 2019/BPS-Statistics Indonesia, Village Potential Data Collecting 2019

Lanjutan Tabel 7.1.20

Desa	Rambu-ramu dan Jalur Evakuasi Bencana	Pembuatan, Perawatan, atau Normalisasi : Sungai, Kanal, Tanggul, Parit, Drainase, Waduk, Pantai, dll
(1)	(5)	(6)
1. Para	Tidak Ada	Tidak Ada
2. Mahengetang	Tidak Ada	Tidak Ada
3. Kahakitang	Tidak Ada	Tidak Ada
4. Kalama	Tidak Ada	Tidak Ada
5. Dalako Bembanahe	Tidak Ada	Tidak Ada
6. Taleko Batusaiki	Tidak Ada	Tidak Ada
7. Para I	Tidak Ada	Tidak Ada

Sumber/Source : BPS, Pendataan Potensi Desa 2019/BPS-Statistics Indonesia, Village Potential Data Collecting 2019

Tabel 7.1.12 Banyaknya Sarana dan Prasarana Ekonomi Menurut Desa di Kecamatan Tatoareng, 2020
Number of Economic Facilities and Infrastructure by Village in Tatoareng Subdistrict, 2020

Desa Village	Kelompok Pertokoan	Pasar dengan Bangunan Permanen	Pasar dengan Bangunan Semi Permanen	Pasar Tanpa Bangunan
(1)	(2)	(3)	(4)	(5)
1. Para	-	-	-	-
2. Mahengetang	-	-	-	-
3. Kahakitang	-	-	-	-
4. Kalama	-	-	-	-
5. Dalako Bembahe	-	-	-	-
6. Taleko Batusaiki	-	-	-	-
7. Para I	-	-	-	-
Kecamatan Tatoareng	-	-	-	-

Sumber/Source : BPS, Pendataan Potensi Desa 2020/BPS-Statistics Indonesia, Village Potential Data Collecting 2020

Lanjutan Tabel 7.1.21

Desa Village	Minimarket/Swalayan¹	Toko/Warung Kelontong	Restoran/Rumah Makan
(1)	(6)	(7)	(8)
1. Para	-	12	-
2. Mahengetang	-	9	-
3. Kahakitang	-	16	-
4. Kalama	-	25	-
5. Dalako Bembanahe	-	6	-
6. Taleko Batusaiki	-	6	-
7. Para I	-	10	-
Kecamatan Tatoareng		84	-

Catatan : ¹yang memiliki luas <400 m²

Sumber/Source : BPS, Pendataan Potensi Desa 2020/BPS-Statistics Indonesia, Village Potential Data Collecting 2020

Lanjutan Tabel 7.1.21

Desa Village	Warung/Kedai Makan	Hotel	Hostel/Motel/Losmen/ Wisma
(1)	(9)	(10)	(11)
1. Para	-	-	-
2. Mahengetang	-	-	-
3. Kahakitang	-	-	-
4. Kalama	-	-	-
5. Dalako Bembanahe	-	-	-
6. Taleko Batusaiki	-	-	-
7. Para I	-	-	-
Kecamatan Tatoareng	-	-	-

Sumber/Source : BPS, Pendataan Potensi Desa 2020/BPS-Statistics Indonesia, Village Potential Data Collecting 2020

Tabel 7.1.13 Banyaknya Sarana Lembaga Keuangan yang Beroperasi Menurut Desa di Kecamatan Tatoareng, 2020
Table *Number of Financial Facilities that Operate by Village in Tatoareng Subdistrict, 2020*

Desa Village	Bank Umum Pemerintah	Bank Umum Swasta	Bank Perkreditan Rakyat
(1)	(2)	(3)	(4)
1. Para	-	-	-
2. Mahengetang	-	-	-
3. Kahakitang	-	-	-
4. Kalama	-	-	-
5. Dalako Bembanahe	-	-	-
6. Taleko Batusaiki	-	-	-
7. Para I	-	-	-
Kecamatan Tatoareng	-	-	-

Sumber/Source : BPS, Pendataan Potensi Desa 2020/BPS-Statistics Indonesia, Village Potential Data Collecting 2020

Tabel 7.1.14 Banyaknya Koperasi yang Masih Aktif Menurut Desa di Kecamatan Tatoareng, 2020
Number of Cooperative are Still Active by Village in Tatoareng Subdistrict, 2020

Desa <i>Village</i>	Koperasi Unit Desa (KUD)	Koperasi Industri Kecil dan Kerajinan Rakyat (Kopinkra)	Koperasi Simpan Pinjam (Kospin)	Koperasi Lainnya
(1)	(2)	(3)	(4)	(5)
1. Para	-	-	-	-
2. Mahengetang	-	-	-	-
3. Kahakitang	-	-	-	-
4. Kalama	-	-	-	-
5. Dalako Bembanahe	-	-	-	-
6. Taleko Batusaiki	-	-	-	-
7. Para I	-	-	-	-
Kecamatan Tatoareng	-	-	-	-

Sumber/Source : BPS, Pendataan Potensi Desa 2020/BPS-Statistics Indonesia, Village Potential Data Collecting 2020

**Tabel 7.1.15 Banyaknya Embung Desa Menurut Desa di Kecamatan
Tatoareng, 2019 dan 2020**
*Number of Village Reservoirs by Village in Tatoareng
Subdistrict, 2019 and 2020*

Desa	2019	2020
(1)	(2)	(3)
1. Para	-	-
2. Mahengetang	-	-
3. Kahakitang	-	-
4. Kalama	-	-
5. Dalako Bembanahe	-	-
6. Taleko Batusaiki	-	-
7. Para I	-	-
Kecamatan Tatoareng	-	-

Sumber/Source : BPS, Pendataan Potensi Desa 2019 dan 2020/BPS-Statistics Indonesia, Village Potential Data Collecting 2019 and 2020

Tabel 7.1.16 Jumlah Menara dan Operator Layanan Komunikasi Telepon Seluler Serta Kondisi Sinyal Telepon Seluler Menurut Desa di Kecamatan Tatoareng, 2019
Number of Tower and Cellular Telephone Communication Service Operator and The Condition of Cell Phone Signal by Village in Tatoareng Subdistrict, 2019

Desa Village	Jumlah Menara Telepon Seluler (BTS)	Jumlah Operator Laya Komunikasi Telepon Seluler Yang Menjangkau di Desa	Kondisi Sinyal Telepon Seluler di Sebagian Besar Wilayah Desa
(1)	(2)	(3)	(4)
1. Para	-	-	Lemah
2. Mahengetang	-	-	Lemah
3. Kahakitang	1	1	Lemah
4. Kalama	-	-	Lemah
5. Dalako Bembanahe	-	-	Lemah
6. Taleko Batusaiki	-	-	Lemah
7. Para I	-	-	Lemah
Kecamatan Tatoareng	1		

Sumber/Source : BPS, Pendataan Potensi Desa 2019/BPS-Statistics Indonesia, Village Potential Data Collecting 2019

Tabel 7.1.17 Banyaknya Desa yang Memiliki Kelompok Kegiatan Olahraga Menurut Jenis Olahraga dan Ketersediaan Fasilitas/Lapangan Olahraga di Kecamatan Tatoareng, 2020
Number of Village Have Sport Activity Group by Kind of Sport and existence Facilities/Field in Tatoareng Subdistrict, 2020

Desa Village	Kondisi Fasilitas/Lapangan Olahraga			Tidak ada Fasilitas / Lapangan Olahraga
	Baik	Rusak Sedang	Rusak Parah	
(1)	(2)	(3)	(4)	(5)
Sepak Bola
Bola Voli
Bulu Tangkis
Bola Basket
Tenis Lapangan
Tenis Meja
Futsal
Renang
Bela diri (pencak silat, karate, dll)
Billyard
Pusat Kebugaran (senam, fitness, aerobic, dll)
Lainnya

Sumber/Source : BPS, Pendataan Potensi Desa 2020/BPS-Statistics Indonesia, Village Potential Data Collecting 2020

Tabel 7.1.18 Sarana Transportasi Antar Desa Menurut Desa di Kecamatan
Table **Tatoareng, 2019**
Transportation Facilities between Village by Village in
Tatoareng Subdistrict, 2019

Desa	Jenis Transportasi	Keberadaan Angkutan Umum
(1)	(2)	(3)
1. Para	Darat dan Air	Tidak ada angkutan umum
2. Mahengetang	Air	Ada, dengan trayek tetap
3. Kahakitang	Darat dan Air	Tidak ada angkutan umum
4. Kalama	Darat	Ada, tanpa trayek tetap
5. Dalako Bembahe	Darat dan Air	Ada, dengan trayek tetap
6. Taleko Batusaiki	Darat dan Air	Ada, dengan trayek tetap
7. Para I	Air	Tidak ada angkutan umum

Sumber/Source : BPS, Pendataan Potensi Desa 2020/BPS-Statistics Indonesia, Village Potential Data Collecting 2020

Tabel 7.1.19 Kondisi Jalan Darat Antar Desa Menurut Desa di Kecamatan
Tatoareng, 2019
*Road Condition between Village by Village in Tatoareng
 Subdistrict, 2019*

Desa	Jenis Permukaan Jalan	Dapat Dilalui Kendaraan Roda 4 atau Lebih
(1)	(2)	(3)
1. Para	Aspal/Beton	Tidak dapat dilalui sepanjang tahun
2. Mahengetang	-	-
3. Kahakitang	Aspal/Beton	Sepanjang Tahun
4. Kalama	Diperkeras (kerikil,batu,dll	Sepanjang Tahun
5. Dalako Bembanahe	Tanah	Sepanjang Tahun
6. Taleko Batusaiki	Aspal/Beton	Sepanjang Tahun
7. Para I	-	-

Sumber/Source : BPS, Pendataan Potensi Desa 2019/BPS-Statistics Indonesia, Village Potential
 Data Collecting 2019

Tabel 7.1.20 Keberadaan Kantor Pos/Pos Pembantu/Rumah Pos dan Perusahaan/Agen Jasa Ekspedisi Swasta Menurut Desa di Kecamatan Tatoareng, 2020
The Existence of Pos Office/Subsidiary of Pos Office/Pos House and Company/Service Agent Expedition by Village in Tatoareng Subdistrict, 2020

Desa	Kantor Pos/Pos Pembantu/Rumah Pos	Perusahaan/Agen Jasa Ekspedisi Swasta
(1)	(2)	(3)
1. Para	Tidak ada	Tidak ada
2. Mahengetang	Tidak ada	Tidak ada
3. Kahakitang	Tidak ada	Tidak ada
4. Kalama	Tidak ada	Tidak ada
5. Dalako Bembanahe	Tidak ada	Tidak ada
6. Taleko Batusaiki	Tidak ada	Tidak ada
7. Para I	Tidak ada	Tidak ada

Sumber/Source : BPS, Pendataan Potensi Desa 2020/BPS-Statistics Indonesia, Village Potential Data Collecting 2020

<https://sangihekab.bps.go.id>

DATA

MENCERDASKAN BANGSA

Enlighten The Nation



**BADAN PUSAT STATISTIK
KABUPATEN KEPULAUAN SANGIHE**

JL. Baru-Tona I, Tahuna Timur 95815

Telp./Fax: 0432 24547 Email : bps7103@bps.go.id

Homepage : www.sangihekab.bps.go.id

