



KANTOR
KECAMATAN
CIBEUNYING KALER

KECAMATAN CIBEUNYING KALER DALAM ANGKA

Cibeunying Kaler Subdistrict in Figures

2023



**BADAN PUSAT STATISTIK
KOTA BANDUNG**

BPS-Statistics of Bandung Municipality



KECAMATAN CIBEUNYING KALER DALAM ANGKA

Cibeunying Kaler Subdistrict in Figures

2023

KECAMATAN Cibeunying Kaler DALAM ANGKA
Cibeunying Kaler Subdistrict in Figures
2023

ISSN: 2797-4774

No. Publikasi/*Publication Number*: 32730.2333

Katalog /*Catalog*: 1102001.3273220

Ukuran Buku/*Book Size*: 14,8 cm x 21 cm

Jumlah Halaman/*Number of Pages*: xxx + 138 hal/*pages*

Naskah/*Manuscript*:

BPS Kota Bandung

BPS-Statistics of Bandung Municipality

Penyunting/*Editor*:

BPS Kota Bandung

BPS-Statistics of Bandung Municipality

Desain Kover/*Cover Design*:

BPS Kota Bandung

BPS-Statistics of Bandung Municipality

Ilustrasi Kover/*Cover Illustration*:

<https://sippn.menpan.go.id/instansi/170928/pemerintah-kota-bandung/kecamatan-cibeunying-kaler>

Diterbitkan oleh/*Published by*:

©BPS Kota Bandung/*BPS-Statistics of Bandung Municipality*

Dicetak oleh/*Printed by*:

BPS Kota Bandung/*BPS-Statistics of Bandung Municipality*

Dilarang mengumumkan, mendistribusikan, mengomunikasikan, dan/atau menggandakan sebagian atau seluruh isi buku ini untuk tujuan komersil tanpa izin tertulis dari Badan Pusat Statistik Kota Bandung

Prohibited to announce, distribute, communicate, and/or copy part or all of this book for commercial purpose without permission from BPS-Statistics Indonesia of Bandung Municipality

TIM PENYUSUN/TEAM MEMBERS

Pengarah/Director

Samiran S.Si, M.T.

Penanggung Jawab/Persons in Charge

Samiran S.Si, M.T.

Penyunting/Editors

Fitri Intan Pratiwi, SST

Pengolah Data dan Penulis Naskah/Data Processor and Writers

Fitri Intan Pratiwi, SST • Harry Nurdyana Soleh, S.Si., M.E. • Lestari Frimadona
Rumahorbo A.Md. • Tesha Ageni S.Stat

Penata Letak/Layout Designers

Ugi Nujuprono, A.Md • Tesha Ageni S.Stat • Widodo Budi Prayitno S.Si., M.Ec,
M.E

Pengumpul Data/Data Collector

Sri Elsa Nuroktavany, A.Md.

KONTRIBUTOR DATA/DATA CONTRIBUTORS

1. Kementerian Agama/*Ministry of Religious Affair*
2. Kementerian Pendidikan dan Kebudayaan/*Ministry of Education and Culture*
3. Badan Meteorologi Klimatologi dan Geofisika/*Meteorological, Climatology, and Geophysical Agency*
4. Badan Pusat Statistik/*BPS-Statistics Indonesia*
5. Dinas Kependudukan dan Pencatatan Sipil Kota Bandung/*Population and Civil Registration Department of Bandung Municipality*
6. Dinas Kebakaran dan Penanggulangan Bencana Kota Bandung/*Fire Disaster Management Office of Bandung Municipality*
7. Dinas Pengendalian Penduduk dan Keluarga Berencana Kota Bandung/*Population Control and Family Planning Office of Bandung Municipality*
8. Kantor Kecamatan Antapani/*Antapani Subdistrict Office*
9. Polsek Kecamatan Antapani/*Sector Police of Antapani Subdistrict*
10. Kantor Urusan Agama Kecamatan Antapani/*Religious Affairs of Antapani Subdistrict*

PETA WILAYAH KECAMATAN CIBEUNYING KALER
MAP OF CIBEUNYING KALER SUBDISTRICT



Catatan/Note: ...

Sumber/Source: <http://cibkalbandung.blogspot.com/2017/07/test-website-while-from-kecamatan-test.html>

KEPALA BPS KOTA BANDUNG
CHIEF STATISTICIAN OF BANDUNG MUNICIPALITY



Samiran S.Si, M.T.



KATA PENGANTAR

BPS Kota Bandung setiap tahun menerbitkan publikasi Kecamatan Dalam Angka (KCDA). Publikasi ini berisi berbagai data level kecamatan baik data sosial maupun ekonomi termasuk data pemerintahan. Data yang dicantumkan dikumpulkan BPS dari berbagai institusi maupun lembaga terkait. Publikasi ini memuat data tahun 2022 serta beberapa tahun ke belakang.

Kecamatan Cibeunying Kaler Dalam Angka 2023 merupakan salah satu publikasi KCDA dari 30 publikasi sejenis yang ada di Kota Bandung. Apa yang dimuat dalam publikasi ini menyangkut data statistik kecamatan Cibeunying Kaler. Diantaranya ada data kependudukan, geografi, ketenagakerjaan, pariwisata dan pertanian, termasuk juga data industri, perbankan dan perdagangan.

Publikasi ini dapat terwujud berkat kerjasama dan bantuan dari berbagai pihak baik instansi pemerintah maupun swasta. Kami mengucapkan terima kasih kepada semua pihak yang telah memberikan bantuan dan kontribusinya. Semoga publikasi ini dapat membawa manfaat bagi perencanaan, evaluasi dan pembangunan Kota Bandung.

Bandung , September 2023
Kepala BPS
KOTA BANDUNG

Samiran S.Si, M.T.
Nip.197305121994121001



PREFACE

The KCDA (Sub-District in Figures) Publication is annually published by Statistics Indonesia Bandung Municipality. This Publication consist of various sub district-level data, including social, economic and government source data. The Data that showed was originally collected by Statistics Indonesia Bandung Municipality from various and related institutions. This Publication contains data from 2022 and previous years.

Cibeunying Kaler sub-district in Figures 2023 is one of KCDA's publications out of 30 similar publications in Statistics Indonesia Bandung Municipality. Those that contained in this publication including population data, geography, employment, tourism, agriculture, and also industry, banking and trade in Cibeunying Kaler sub-district area.

The existence of this publication requires cooperation and assistance from various parties, both government and private sectors. We would like to appreciate all parties that already give help and contributions. We wish that this publication would be meaningful and bring benefits on planning and evaluating in order to continue the development of Bandung Municipality.

*Bandung , September 2023
Chief Statistician of
Bandung Municipality*

Samiran S.Si, M.T.
Nip.197305121994121001

DAFTAR ISI/CONTENTS

	Halaman <i>Page</i>
KATA PENGANTAR.....	xi
Preface.....	xii
Daftar Isi/ Contents	xiii
Daftar Tabel/ List of Tables	xv
Daftar Gambar/ List of Figures	xxv
Penjelasan Umum/ Explanatory Notes	xxvii
Daftar Singkatan/ List of Abbreviation	xxix
1. Geografi dan Iklim/ <i>Geography and Climate</i>	1
2. Pemerintahan/ <i>Government</i>	13
3. Penduduk dan Ketenagakerjaan/ <i>Population and Employment</i>	23
4. Sosial dan Kesejahteraan Rakyat/ <i>Social and Welfare</i>	51
5. Pertanian/ <i>Agriculture</i>	97
6. Industri/ <i>Industry</i>	111
7. Pariwisata, Transportasi dan Komunikasi/ <i>Tourism, Transportation and Communication</i>	117
8. Perbankan, Koperasi, dan Perdagangan/ <i>Banking, Cooperative, and Trade</i> 129	

DAFTAR TABEL/LIST OF TABLES

	Halaman Page
1. GEOGRAFI DAN IKLIM/GEOGRAPHY AND CLIMATE	
1.1 KEADAAN GEOGRAFI GEOGRAPHY CONDITION	
1.1.1 Luas Daerah Menurut Desa/Kelurahan di Kecamatan Cibeunying Kaler, 2022 <i>Total Area by Villages/Kelurahan in Cibeunying Kaler Subdistrict, 2022</i>	5
1.1.2 Tinggi Wilayah di Atas Permukaan Laut (DPL) Menurut Kelurahan di Kecamatan Cibeunying Kaler, 2022 <i>Altitude Above Sea Level (DPL) by Village in Cibeunying Kaler SubDistrict, 2022</i>	6
1.1.3 Jarak Antar Kelurahan, ke Kecamatan Cibeunying Kaler dan Ke Pemerintahan Kota Bandung (km), 2022 <i>Distance between Vilages, To Cibeunying Kaler Subdistricts and the City Government of Bandung (km), 2022</i>	7
1.1.4 Jarak Kecamatan Cibeunying Kaler Ke Kecamatan Lain dan ke Pemerintahan Kota Bandung, 2022 <i>Distance from Cibeunying Kaler Subdistrict to Other Subdistricts and to the City Government of Bandung, 2022</i>	8
1.2 KEADAAN IKLIM CLIMATE CONDITION	
1.2.1 Pengamatan Unsur Iklim Menurut Bulan di Kota Bandung, 2022 <i>Observation of Climate Elements by Month in Bandung Municipality, 2022</i>	10
2. PEMERINTAHAN/GOVERNMENT	
2.1 WILAYAH ADMINISTRATIF ADMINISTRATIVE AREA	
2.1.1 Jumlah Rukun Warga (RW) dan Rukun Tetangga (RT) di Kecamatan Cibeunying Kaler, 2018-2022 <i>Number of Hamlet and Neighbourhood in Cibeunying Kaler Subdistrict, 2018-2022</i>	17

2.1.2	Jumlah Rukun Warga (RW) dan Rukun Tetangga (RT) Menurut Kelurahan di Kecamatan Cibeunying Kaler, 2022 <i>Number of Hamlet and Neighbourhood by Village in Cibeunying Kaler Subdistrict, 2022</i>	18
2.2	PEMERINTAHAN GOVERNMENT	
2.2.1	Jumlah Pegawai Negeri Sipil Menurut Pemerintah Daerah dan Jenis Kelamin di Kecamatan Cibeunying Kaler, 2022 <i>Number of Civil Servants by Local Government and Gender in Cibeunying Kaler SubDistrict, 2022</i>	19
2.2.2	Jumlah Pegawai Negeri Sipil Menurut Tingkat Pendidikan Tertinggi yang di Tamatkan dan Jenis Kelamin di Kecamatan Cibeunying Kaler, 2022	20
2.2.3	Jumlah Pegawai Negeri Sipil Menurut Golongan Kepangkatan dan Jenis Kelamin di Kecamatan Cibeunying Kaler, 2022 <i>Number of Civil Servants by Hierarchy and Sex in the Subdistrict of Cibeunying Kaler, 2022</i>	21
3.	PENDUDUK DAN KETENAGAKERJAAN/POPULATION AND EMPLOYMENT	
3.1	Persentase Penduduk, Kepadatan penduduk dan Rasio Jenis Kelamin di Kecamatan Cibeunying Kaler, 2022 <i>Population Percentage, Population Density and Population Sex Ratio in Cibeunying Kaler Subdistrict, 2022</i>	27
3.2	Penduduk Kecamatan Cibeunying Kaler Menurut Tingkat Pendidikan Semestaer II, 2022 <i>Population in Cibeunying Kaler Subdistrict by Education Semester II, 2022</i>	29
3.3	Jumlah Penduduk Menurut Jenis Kelamin di Cibeunying Kaler, 2022 <i>Population by Gender in Cibeunying Kaler Subdistrict, 2022</i>	30

3.4	Jumlah Penduduk Menurut Status Perkawinan di Kecamatan Cibeunying Kaler, 2022 <i>Population of Cibeunying Kaler Subdistrict by Marital Status, 2022.....</i>	31
3.5	Penduduk Kecamatan Cibeunying Kaler Menurut Kelompok Umur Semester I, 2022 <i>Population of Cibeunying Kaler Subdistrict by age group Semester I, 2022</i>	32
3.5.a	Penduduk Kelurahan Cihaurgeulis di Kecamatan Cibeunying Kaler Menurut Kelompok Umur Semester I, 2022 <i>Population of Cihaurgeulis Village in Cibeunying Kaler Subdistrict by age group Semester I, 2022.....</i>	33
3.5.b	Penduduk Kelurahan Sukaluyu di Kecamatan Cibeunying Kaler Menurut Kelompok Umur Semester I, 2022 <i>Population of Sukaluyu Village in Cibeunying Kaler Subdistrict by age group Semester I, 2022.....</i>	34
3.5.c	Penduduk Kelurahan Neglasari di Kecamatan Cibeunying Kaler Menurut Kelompok Umur Semester I, 2022 <i>Population of Neglasari Village in Cibeunying Kaler Subdistrict by age group Semester I, 2022.....</i>	35
3.5.d	Penduduk Kelurahan Cigadung di Kecamatan Cibeunying Kaler Menurut Kelompok Umur Semester I, 2022 <i>Population of Cigadung Village in Cibeunying Kaler Subdistrict by age group Semester I, 2022.....</i>	36
3.6	Penduduk Kecamatan Cibeunying Kaler Menurut Usia Sekolah Semester I, 2022 <i>Population of Cibeunying Kaler Subdistrict by School Age, 2022.....</i>	37
3.6.a	Penduduk Kelurahan Cihaurgeulis di Kecamatan Cibeunying Kaler Menurut Usia Sekolah Semester II, 2022 <i>Population of Cihaurgeulis Village in Cibeunying Kaler Subdistrict by School Age, 2022</i>	38
3.6.b	Penduduk Kelurahan Sukaluyu di Kecamatan Cibeunying Kaler Menurut Usia Sekolah Semester II, 2022 <i>Population of Sukaluyu Village in Cibeunying Kaler Subdistrict by School Age, 2022</i>	39

3.6.c	Penduduk Kelurahan Neglasari di Kecamatan Cibeunying Kaler Menurut Usia Sekolah Semester II, 2022 <i>Population of Neglasari Village in Cibeunying Kaler Subdistrict by School Age, 2022</i>	40
3.6.d	Penduduk Kelurahan Cigadung di Kecamatan Cibeunying Kaler Menurut Usia Sekolah Semester II, 2022 <i>Population of Cigadung Village in Cibeunying Kaler Subdistrict by School Age, 2022</i>	41
3.7	Angka Ketergantungan Menurut Kelurahan di Kecamatan Cibeunying Kaler Semester II, 2022 <i>Dependency Rate by Village in Cibeunying Kaler Subdistrict Semester II, 2022</i>	42
3.8	Jumlah Kelahiran dan Kematian Menurut Jenis Kelamin dan Kelurahan di Kecamatan Cibeunying Kaler, 2022 <i>Population of Births and Deaths by Gender and Village in Cibeunying Kaler Subdistrict, 2022</i>	43
3.9	Jumlah Penduduk Datang dan Pindah Menurut Jenis Kelamin dan Kelurahan di Kecamatan Cibeunying Kaler, 2022 <i>Population of Coming and Moving by Gender and Village in Cibeunying Kaler Subdistrict, 2022</i>	45
3.10	Jumlah Penduduk Menurut Jenis Mata Pencaharian di Kecamatan Cibeunying Kaler, 2022 <i>Total Population by Type of Livelihood in Cibeunying Kaler Subdistrict, 2022</i>	47
4.	SOSIAL DAN KESEJAHTERAAN RAKYAT/SOCIAL AND WELFARE	
4.1	PENDIDIKAN EDUCATION	
4.1.1	Banyaknya Kelurahan yang Memiliki Fasilitas Sekolah Menurut Tingkat Pendidikan di Kecamatan Cibeunying Kaler, 2021 <i>Number of Villages Having Educational Facilities by Educational Level in Cibeunying Kaler Subdistrict, 2021</i>	55

4.1.2	Jumlah Sekolah Menurut Tingkat Pendidikan di Kecamatan Cibeunying Kaler, 2021/2022 dan 2022/2023 <i>Number of Schools by Educational Level in Cibeunying Kaler Subdistrict, 2021/2022 and 2022/2023</i>	56
4.1.3	Jumlah Guru Menurut Tingkat Pendidikan di Kecamatan Cibeunying Kaler, 2021/2023 dan 2021/2023 <i>Number of Teachers by Educational Level in Cibeunying Kaler Subdistrict, 2021/2023 and 2021/2023</i>	57
4.1.4	Jumlah Murid Menurut Tingkat Pendidikan di Kecamatan Cibeunying Kaler, 2021/2022 dan 2022/2023 <i>Number of Pupils by Educational Level in Cibeunying Kaler Subdistrict, 2021/2022 and 2022/2023</i>	58
4.2	KESEHATAN HEALTH	
4.2.1	Banyaknya Kelurahan yang Memiliki Sarana Kesehatan Menurut Jenis Sarana Kesehatan di Kecamatan Cibeunying Kaler, 2022 <i>Number of Villages¹ Health Facilities by Type of Health Facilities in Cibeunying Kaler Subdistrict, 2022</i>	59
4.2.2	Jumlah Balita Yang Pernah Mendapat Imunisasi Menurut Jenis Imunisasi di Kecamatan Cibeunying Kaler, 2022 <i>Number of Toddlers have Received Immunizations by Type of Immunizations in Cibeunying Kaler Subdistrict, 2022</i>	60
4.2.3	Jumlah Bayi Lahir dan Bayi Berat Badan Rendah (BBLR) di Kecamatan Cibeunying Kaler, 2022 <i>Number of Babies born and Low Birth Weight Babies in Cibeunying Kaler Subdistrict, 2022</i>	62
4.2.4	Jumlah PUS dan Peserta KB Aktif Menurut Kelurahan di Kecamatan Cibeunying Kaler, 2022 <i>Number of PUS and Active Family Planning Participants by Village in Cibeunying Kaler Subdistrict, 202</i>	63
4.2.5	Jumlah Peserta KB Aktif Menurut Metode Kontrasepsi di Kecamatan Cibeunying Kaler, 2022 <i>Number of Active Family Planning Participants by Contraceptive Methods in Cibeunying Kaler Subdistrict, 2022</i>	64

4.2.6	Jumlah Peserta KB Aktif Menurut Jenis Alat Kontrasepsi Menurut Kelurahan di Kecamatan Cibeunying Kaler, 2022 <i>Number of Active Family Planning Participants by Type of Contraceptive Used by Village in Cibeunying Kaler Subdistrict, 2022 ..</i>	67
4.2.7	Jumlah Penduduk Penyandang Disabilitas Menurut Jenisnya dan Kelurahan di Kecamatan Cibeunying Kaler, 2022 <i>Number of Population with Disabilities by Type and Village in Cibeunying Kaler Subdistrict, 2022</i>	70
4.3	AGAMA RELIGION	
4.3.1	Persentase Penduduk Menurut Kelurahan dan Agama yang Dianut di Kecamatan Cibeunying Kaler, 2022 <i>Percentage of Population by Village and Religion Adhered to in Cibeunying Kaler Subdistrict, 2022</i>	72
4.3.2	Jumlah Sarana Peribadatan Menurut Kelurahan di Kecamatan Cibeunying Kaler, 2022 <i>Number of Worship Facilities by Villages in Cibeunying Kaler Subdistrict, 2022</i>	74
4.3.3	Jumlah Pemberi dan Penerima Zakat Fitrah per Kelurahan di Kecamatan Cibeunying Kaler, 2022 <i>Number of Givers and Recipients of Zakat Fitrah per Village in Cibeunying Kaler Subdistrict, 2022</i>	75
4.3.4	Jumlah Zakat Fitrah Terkumpul Menurut Jenisnya per Kelurahan di Kecamatan Cibeunying Kaler 2022 <i>Amount of Zakat Fitrah Collected by Type per Village in Cibeunying Kaler Subdistrict, 2022.....</i>	76
4.3.5	Jumlah Jemaah Haji menurut Jenis Kelamin per Kelurahan di Kecamatan Cibeunying Kaler, 2022 <i>Number of Hajj Pilgrims by Gender per Village in Cibeunying Kaler Subdistrict, 2022</i>	77
4.3.6	Jumlah Nikah, Talak, Cerai dan Rujuk per Kelurahan di Kecamatan Cibeunying Kaler, 2022 <i>Number of Marriage, Divorce, Divorce and Referral per Village in Cibeunying Kaler Subdistrict, 2022</i>	78

4.3.7	Jumlah Sarana Kegiatan Agama Islam Menurut Kelurahan di Kecamatan Cibeunying Kaler, 2022 <i>Number of Facilities for Islamic Religious Activities by Village in Cibeunying Kaler Subdistrict, 2022</i>	79
4.3.8	Jumlah Pemberi dan Penerima Hewan Kurban Menurut Kelurahan di Kecamatan Cibeunying Kaler, 2022 <i>Number of Givers and Recipients of Sacrificial Animal by Village in Cibeunying Kaler Subdistrict, 2022</i>	80
4.3.9	Jumlah Hewan Kurban Menurut Kelurahan di Kecamatan Cibeunying Kaler, 2022 <i>Number of Sacrificial Animal by Village in Cibeunying Kaler Subdistrict, 2022</i>	81
4.4	SOSIAL LAINNYA OTHER SOCIAL AFFAIRS	
4.4.1	Jumlah Gangguan Umum Kamtibmas Menurut Jenis per Kelurahan di Kecamatan Cibeunying Kaler, 2022 <i>Number of Public Disorders of Security and Safety by Type per Village in Cibeunying Kaler Subdistrict, 2022</i>	82
4.4.2	Banyaknya Kejadian Bencana Alam Menurut Kelurahan dan Jenis Bencana Alam di Kecamatan Cibeunying Kaler, 2022 <i>Number of Natural Disaster Events by Villages and Type of Natural Disaster in Cibeunying Kaler Subdistrict, 2022</i>	84
4.4.3	Banyaknya Korban Jiwa Akibat Bencana Alam menurut Kelurahan dan Jenis Bencana Alam di Kecamatan Cibeunying Kaler, 2022 <i>Number of Facilities Due to Natural Disasters bay Villages and Type of Natural Disaster in Cibeunying Kaler Subdistrict, 2022</i>	87
4.4.4	Keberadaan Fasilitas/Upaya Antisipasi/Mitigasi Bencana Alam Menurut Kelurahan di Kecamatan Cibeunying Kaler, 2022 <i>Existence of Facilities/Efforts for Anticipation/Mitigation of Natural Disasters by Villages in Cibeunying Kaler Subdistrict, 2022</i>	90
4.4.5	Jumlah Kelompok Organisasi Menurut Kelurahan di Kecamatan Cibeunying Kaler, 2022 <i>Number of Organizational Groups by Village in Cibeunying Kaler Subdistrict, 2022</i>	92

4.4.6	Jumlah Sarana Olahraga Menurut Kelurahan di Kecamatan Cibeunying Kaler, 2022 <i>Number of Sports Facilities by Village in Cibeunying Kaler Subdistrict, 2022</i>	93
5.	PERTANIAN/AGRICULTURE	
5.1	Luas Panen Tanaman Sayuran dan Buah-buahan Semusim Menurut Jenis Tanaman di Kecamatan Cibeunying Kaler (ha), 2019-2022 <i>Harvested Area of Seasonal Vegetables and Fruits by Kind of Plant in Cibeunying Kaler SubDistrict (ha), 2019-2022</i>	101
5.2	Produksi Tanaman Sayuran dan Buah-Buahan Semusim Menurut Jenis dan Tanaman di Kecamatan Cibeunying Kaler (kg), 2019-2022 <i>Production of Seasonal Vegetables and Fruits by Kind of Plant in Cibeunying Kaler Subdistrict (kg), 2019-2022</i>	102
5.3	Luas Panen Tanaman Biofarmaka Menurut Jenis Tanaman di Kecamatan Cibeunying Kaler (m ²), 2019-2022 <i>Harvested Area of Medicinal Plants by Kind of Plant in Cibeunying Kaler Subdistrict (m²), 2019-2022</i>	103
5.4	Produksi Tanaman Biofarmaka Menurut Jenis Tanaman di Kecamatan Cibeunying Kaler (kg), 2019-2022 <i>Production of Medicinal Plants by Kind of Plant in Cibeunying Kaler Subdistrict (kg), 2019-2022</i>	104
5.5	Luas Panen Tanaman Hias Menurut Jenis Tanaman di Kecamatan Cibeunying Kaler (m ²), 2019-2022 <i>Harvested Area of Ornamental Plants by Kind of Plant in Cibeunying Kaler Subdistrict (m²), 2019-2022</i>	105
5.6	Produksi Tanaman Hias menurut Jenis Tanaman di Kecamatan Cibeunying Kaler, 2019-2022 <i>Production of Ornamental Plants by Kind of Plant in Cibeunying Kaler Subdistrict (quintal), 2019-2022</i>	106

5.7	Produksi Buah-Buahan dan Sayuran Tahunan Menurut Jenis Tanaman di Kecamatan Cibeunying Kaler (kuintal), 2019–2022 <i>Production of Annual Fruits and Vegetables by Kind of Plant in Cibeunying Kaler Subdistrict (quintal), 2019–2022</i>	107
5.8	Lahan Sawah dan Bukan Sawah (Ha) Menurut Kelurahan di Kecamatan Cibeunying Kaler, 2022 <i>Paddy and Non-Paddy Land (Ha) by Village in Cibeunying Kaler Subdistrict, 2022</i>	108
5.9	Jumlah Lahan Bukan Sawah (Ha) Menurut Kegunaannya dan Kelurahan di Kecamatan Cibeunying Kaler, 2022 <i>Number of Paddy and Non-Paddy Land (Hectare) to its Use by Village in Cibeunying Kaler Subdistrict, 2022</i>	109
6.	INDUSTRI/INDUSTRY	
6.1	Banyaknya Keluarga Menurut Kelurahan dan Jenis Pengguna Listrik di Kecamatan Cibeunying Kaler, 2022 <i>Number of Family by Villages and Type of Electricity Consumer in Cibeunying Kaler Subdistrict, 2022</i>	114
6.2	Jumlah Industri Menurut Klasifikasi dan Kelurahan di Kecamatan Cibeunying Kaler, 2022 <i>Number of Industries by Classification and Village in the Cibeunying Kaler Subdistrict, 2022</i>	115
6.3	Jumlah SPBU, PAM Swasta, Listrik non PLN Menurut Kelurahan di Kecamatan Cibeunying Kaler, 2022 <i>Number of Gas Station, Private PAM, Electricity non PLN by Village in the Cibeunying Kaler Subdistrict, 2022</i>	116

7.	PARIWISATA, TRANSPORTASI DAN KOMUNIKASI/ TOURISM, TRANSPORTATION AND COMMUNICATION	
7.1	PARIWISATA TOURISM	
7.1.1	Jumlah Sarana Akomodasi Menurut Kelurahan dan jenis Akomodasi di Kecamatan Cibeunying Kaler, 2022 <i>Number of Accomodation Facilities by Villages and Type of Accomodation in Cibeunying Kaler Subdistrict, 2022</i>	121
7.1.2	Jumlah Sarana Pariwisata dan Rekreasi Menurut Kelurahan di Kecamatan Cibeunying Kaler, 2022 <i>Number of Tourism and Recreation Facilities by Village in Cibeunying Kaler Subdistrict, 2022</i>	123
7.2	TRANSPORTASI TRANSPORTATION	
7.2.1	Jumlah Sarana Komunikasi Menurut Kelurahan di Kecamatan Cibeunying Kaler, 2022 <i>Number of Communication Fasilities by Village in Cibeunying Kaler Subdistrict, 2022</i>	127
8.	PERBANKAN, KOPERASI, DAN PERDAGANGAN/ BANKING, COOPERATIVE, AND TRADE	
8.1	Banyaknya Sarana Lembaga Keuangan Bank Menurut Kelurahan dan Jenis Bank di Kecamatan Cibeunying Kaler, 2022 <i>Number of Bank by Villages and Type of Bank in Cibeunying Kaler Subdistrict, 2022</i>	133
8.2	Banyaknya Sarana Perdagangan Menurut Kelurahan dan jenis Sarana Perdagangan di Kecamatan Cibeunying Kaler, 2022 <i>Number of Trade Facilities by Villages and Type of Trade Fasilities in Cibeunying Kaler Subdistrict, 2022</i>	135
8.3	Jumlah Wajib Pajak dan Penerimaan PBB Menurut Kelurahan di Kecamatan Cibeunying Kaler, 2022 <i>Number of Taxpayers and PBB Revenue by Village in Cibeunying Kaler Subdistrict, 2022</i>	138

DAFTAR GAMBAR/LIST OF FIGURES

		Halaman Page
1.1	Luas Daerah Menurut Kelurahan (%), 2022 <i>Total Area by Village/Kelurahan (%), 2022</i>	3
2.1	Jumlah Rukun Warga (RW) dan Rukun Tetangga (RT) Menurut Kelurahan di Kecamatan Cibeunying Kaler, 2022 <i>Number of Hamlet and Neighbourhood by Village in Cibeunying Kaler Subdistrict, 2022</i>	15
3.1	Piramida Penduduk Kecamatan Cibeunying Kaler, 2022 <i>Population Pyramid of Cibeunying Kaler Subdistrict, 2022</i>	25
4.1	Jumlah Sekolah Menurut Tingkat Pendidikan di Kecamatan Cibeunying Kaler, 2022/20223 <i>Number of Schools by Educational Level in Cibeunying Kaler Subdistrict, 2022/2023</i>	53
4.2	Jumlah Penduduk Menurut Agama yang Dianut di Kecamatan Cibeunying Kaler, 2022 <i>Total of Population by Religion Adhered to in in Cibeunying Kaler Subdistrict, 2022</i>	54
5.1	Produksi Tanaman Kangkung di Kecamatan Cibeunying Kaler (kg), 2019–2022 <i>Production of Water Spinach in Cibeunying Kaler Subdistrict (kg), 2019–2022</i>	99
6.1	Banyaknya Keluarga Pengguna Listrik di Kecamatan Cibeunying Kaler, 2022 <i>Number of Family by Type of Electricity Consumer in Cibeunying Kaler Subdistrict, 2022</i>	113
7.1	Jumlah Sarana Akomodasi Menurut Kelurahan dan jenis Akomodasi di Kecamatan Cibeunying Kaler, 2022 <i>Number of Accomodation Facilities by Villages and Type of Accomodation in Cibeunying Kaler Subdistrict, 2022</i>	119
8.1	Target dan Realisasi Jumlah Wajib Pajak Menurut Kelurahan di Kecamatan Cibeunying Kaler, 2022 <i>Target and Realization Number of Taxpayers by Village/Kelurahan in Cibeunying Kaler Subdistrict, 2022</i>	131

PENJELASAN UMUM/EXPLANATORY NOTES

Tanda-tanda, satuan-satuan, dan lain-lainnya yang digunakan dalam publikasi ini adalah sebagai berikut:

Symbols, measurement units, and acronyms which are used in this publication, are as follows:

1. TANDA-TANDA/SYMBOLS

Data tidak tersedia/ <i>Data not available</i>	: ...
Tidak ada atau nol / <i>Null or zero</i>	: -
Data dapat diabaikan/ <i>Data negligible</i>	: 0
Tanda decimal/ <i>Decimal point</i>	: ,
Data tidak dapat ditampilkan/ <i>Not applicable</i>	: NA
Angka estimasi/ <i>Estimated figures</i>	: e
Angka diperbaiki/ <i>Revised figures</i>	: r
Angka sementara/ <i>Preliminary figures</i>	: x
Angka sangat sementara/ <i>Very preliminary figures</i>	: xx
Angka sangat sangat sementara/ <i>Very very preliminary figures</i>	: xxx

2. SATUAN/UNITS

barel/ <i>barrel</i>	: 158,99 liter/ <i>litres</i> = 1/6,2898 m ³
hektar (ha)/ <i>hectare (ha)</i>	: 10 000 m ²
kilometer (km)/ <i>kilometres (km)</i>	: 1 000 meter/ <i>meters (m)</i>
knot/ <i>knot</i>	: 1,8523 km/jam (<i>km/hour</i>)
kuintal/ <i>quintal</i>	: 100 kg
KWh	: 1 000 Watt hour
MWh	: 1 000 KWh
liter (untuk beras)/ <i>litre (for rice)</i>	: 0,80 kg
MMSCF	: 1/35,3 m ³
metrik ton (m.ton)/ <i>metric ton (m. ton)</i>	: 0,98421 long ton = 1 000 kg
ons/ <i>ounce</i>	: 28,31 gram/ <i>grams</i>
ton	: 1 000 kg

Satuan lain: buah, dus, butir, helai/lembar, kaleng, batang, pulsa, ton kilometer (ton-km), jam, menit, persen (%).

Other units: unit, pack, pieces, sheet, tin, pulse, ton-kilometres(ton-km), hour, minute, percent (%).

Perbedaan angka di belakang koma disebabkan oleh pembulatan angka.

The difference in decimal numbers is caused by rounding.

DAFTAR SINGKATAN/LIST OF ABBREVIATION

SI	: Stasiun Iklim/ <i>Climate Station</i>
SMPK	: Stasiun Meterologi Pertanian Khusus/ <i>Special Agricultural Meteorological Station</i>
t.t	: Tempat tidur/ <i>Bed</i>
BCG	: Bacillus Calmette Guerin
DPT	: Difteri, Pertusis, Tetanus/ <i>Diphtheria, Tetanus, and Pertussis</i>
TT	: Tetanus Toxoid
IOT	: Industri Obat Tradisional/ <i>Traditional Medicine Industry</i>
IKOT	: Industri Kecil Obat Tradisional/ <i>Traditional Medicine Small Industry</i>
Alkes	: Alat kesehatan/ <i>Health Kits</i>
PKRT	: Perbekalan Kesehatan Rumah tangga/ <i>Household Health Logistics</i>
Kompl	: Komplemen/ <i>Complement</i>
IRTP	: Industri Pangan Produksi Rumah Tangga/ <i>Foods Home Industry</i>
PBF	: Pedagang Besar Farmasi/ <i>Pharmacy Whole-seller</i>
GFK	: Gudang Farmasi Kab/Kota/Regency/ <i>Municipality Pharmacy Warehouse</i>
RB	: Rumah Bersalin/ <i>Delivery House</i>
Pustu	: Puskesmas pembantu/ <i>Auxiliary Public Health Center</i>
BP	: Balai Pengobatan/ <i>Polyclinic</i>
TPS	: Tempat Pembuangan Sampah Sementara / <i>landfill</i>
Jamkesmas	: Jaminan kesehatan masyarakat miskin/ <i>Poor public health insurance</i>
PJKMU	: Program Jaminan Kesehatan Masyarakat Umum/ <i>General Public Health Insurance Program</i>
SIUP	: Surat Ijin Usaha Perdagangan/ <i>Trading Permission Letter</i>
TDP	: Tanda Daftar Perusahaan/ <i>Company Registration Identity</i>
API	: Angka Pengenal Importir/ <i>Importer's Identity Number</i>



BAB
Chapter

01

GEOGRAFI DAN IKLIM *GEOGRAPHY AND CLIMATE*

Luas Wilayah Kecamatan

Area of Subdistrict

CIBEUNYING KALER

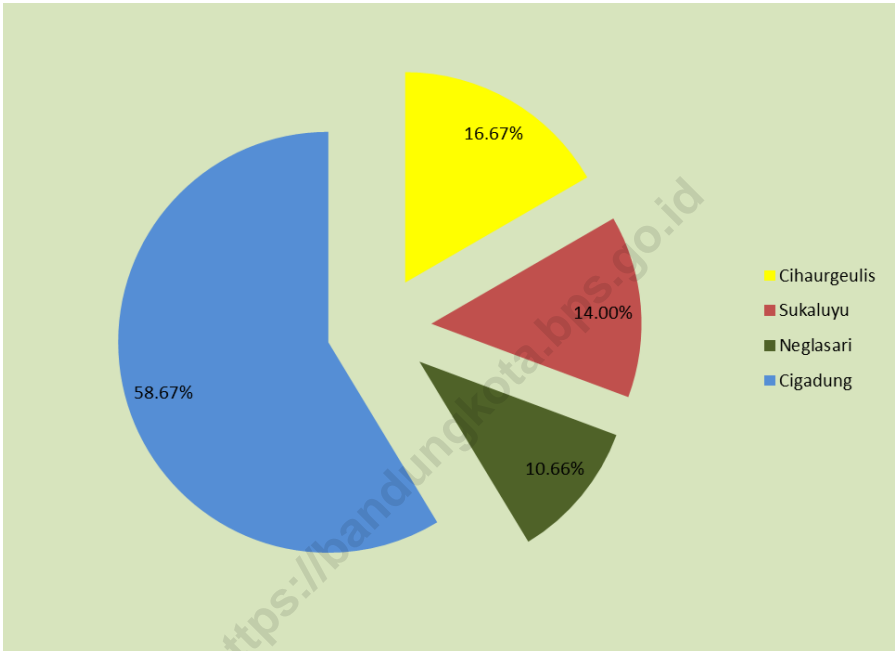
4,50

km²
square
km



Gambar 1.1
Figures

Luas Daerah Menurut Kelurahan (%), 2022
Total Area by Village/Kelurahan (%), 2022



Catatan/Note: ...

Sumber/Source: Kantor Kecamatan Cibeunying Kaler / Cibeunying Kaler Subdistrict Office

1.1 KEADAAN GEOGRAFI GEOGRAPHY CONDITION

Tabel 1.1.1 **Luas Daerah Menurut Desa/Kelurahan di Kecamatan
Cibeunying Kaler, 2022**
Table **Total Area by Villages/Kelurahan in Cibeunying Kaler
Subdistrict, 2022**

No	Kelurahan Village	Luas Total Area (km ² /sq.km)	Persentase Percentage
(1)	(2)	(3)	(4)
1	Cihargeulis	0,75	16,67
2	Sukaluyu	0,63	14,00
3	Neglasari	0,48	10,66
4	Cigadung	2,64	58,67
Kecamatan Cibeunying Kaler Cibeunying Kaler Subdistrict		4,50	14,00

Catatan/Note: ...

Sumber/Source: Kantor Kecamatan Cibeunying Kaler/ Cibeunying Kaler Subdistrict Office

Tabel 1.1.2
Table

Tinggi Wilayah di Atas Permukaan Laut (DPL) Menurut Kelurahan di Kecamatan Cibeunying Kaler, 2022
Altitude Above Sea Level (DPL) by Village in Cibeunying Kaler SubDistrict, 2022

No	Kelurahan Village	Tinggi Wilayah (mdpl) Altitude (m a.s.l)
(1)	(2)	(3)
1	Cihaurgeulis	680
2	Sukaluyu	680
3	Neglasari	680
4	Cigadung	710
Kecamatan Cibeunying Kaler Cibeunying Kaler Subdistrict		700

Catatan/Note: ...

Sumber/Source: Kantor Kecamatan Cibeunying Kaler / Cibeunying Kaler Subdistrict Office

Tabel
Table 1.1.3

Jarak Antar Kelurahan, ke Kecamatan Cibeunying Kaler dan Ke Pemerintahan Kota Bandung (km), 2022
Distance between Vilages, To Cibeunying Kaler Subdistricts and the City Government of Bandung (km), 2022

No	Dari Village	Cihaurgeulis	Sukaluyu	Neglasari	Cigadung	Cibeunying Kaler	Pemkot Bandung
(1)	(2)	(3)	(4)	(5)	(6)	(7)	
1	Cihaurgeulis	-	0,4	1,1	2,3	1,61	2,95
2	Sukaluyu	0,4	-	1,36	1,98	1,3	2,8
3	Neglasari	1,1	1,36	-	2,7	1,61	2,45
4	Cigadung	2,3	1,98	2,7	-	0,68	3,9
5	Cibeunying Kaler	1,61	1,3	1,61	0,68	-	3,4
6	Pemkot Bandung	2,95	2,8	2,45	3,9	3,4	-

Catatan/Note:

Sumber/Source: Kantor Kecamatan Cibeunying Kaler / Cibeunying Kaler Subdistrict Office

Tabel 1.1.4 **Jarak Kecamatan Cibeunying Kaler Ke Kecamatan Lain dan ke Pemerintahan Kota Bandung, 2022**
Distance from Cibeunying Kaler Subdistrict to Other Subdistricts and to the City Government of Bandung, 2022

No	Ke Kecamatan : To Subdistrict :	Dari Kecamatan Cibeunying Kaler (Km) From Cibeunying Kaler Subdistrict (Km)
(1)	(2)	(3)
1	Bandung Kulon	10,2
2	Babakan Ciparay	12,5
3	Bojongloa Kaler	10,2
4	Bojongloa Kidul	10,2
5	Astanaanyar	9,1
6	Regol	9,8
7	Lengkong	6,6
8	Bandung Kidul	12,1
9	Buah Batu	13,2
10	Rancasari	14,1
11	Gedebage	15,5
12	Cibiru	13,7
13	Panyileukan	13,2
14	Ujung Berung	10,1
15	Cinambo	10,9
16	Arcamanik	9,1
17	Antapani	5,5
18	Mandalajati	5,6
19	Kiaracondong	5,2
20	Batununggal	8,0

Lanjutan Tabel/*Continued Table* 1.1.4

No	Ke Kecamatan : To Subdistrict :	Dari Kecamatan Cibeunying Kaler (Km) From Cibeunying Kaler Subdistrict (Km)
(1)	(2)	(3)
21	Sumur Bandung	5,2
22	Andir	9,6
23	Cicendo	6,6
24	Bandung Wetan	4,5
25	Cibeunying Kidul	1,1
26	Cibeunying Kaler	-
27	Coblong	5,4
28	Sukajadi	8,7
29	Sukasari	10,4
30	Cidadap	9
31	Pemkot Bandung	3,4

Catatan/Note: ...

Sumber/Source: Kantor Kecamatan Cibeunying Kaler / *Cibeunying Kaler Subdistrict Office*

1.2 KEADAAN IKLIM CLIMATE CONDITION

Tabel 1.2.1 Pengamatan Unsur Iklim Menurut Bulan di Kota Bandung, 2022
Table Observation of Climate Elements by Month in Bandung Municipality, 2022

Bulan Month	Suhu/Temperature (°C)			Kelembaban/Humidity (%)		
	Minimum	Rata-rata Average	Maksimum Maximum	Minimum	Rata-rata Average	Maksimum Maximum
(1)	(2)	(3)	(4)	(5)	(6)	(7)
Januari/January	19,50	26,40	31,60	42	66,6	93
Februari/February	19,80	25,00	31,00	44	72,5	95
Maret/March	18,80	26,00	31,40	38	70,2	96
April/April	18,40	25,30	31,40	49	75,3	97
Mei/May	19,00	25,70	31,60	44	73,8	96
Juni/June	17,60	24,50	30,20	44	75,8	95
Juli/July	16,80	25,10	30,60	45	70,5	95
Agustus/August	17,60	25,60	31,00	47	68,8	95
September/September	18,50	25,60	32,20	36	70,3	100
Oktober/October	18,40	25,00	30,60	43	74,9	98
November/November	18,70	25,00	31,00	46	75,8	96
Desember/December	19,40	24,90	31,40	49	75,1	96

Lanjutan Tabel/*Continued Table* 1.2.1

Bulan <i>Month</i>	Kecepatan Angin (m/det) <i>Wind Velocity (m/sec)</i>			Tekanan Udara/ <i>Atmospheric Pressure</i> (mb)		
	Minimum	Rata-rata <i>Average</i>	Maksimum <i>Maximum</i>	Minimum	Rata-rata <i>Average</i>	Maksimum <i>Maximum</i>
(1)	(8)	(9)	(10)	(11)	(12)	(13)
Januari/ <i>January</i>	-	2,1	12,1	7.7	7.7	12.10
Februari/ <i>February</i>	-	1,1	14,1	5.7	5.7	926,7
Maret/ <i>March</i>	-	1,1	12,1	917,7	5.7	926,5
April/ <i>April</i>	-	31,12	9,1	6.7	6.7	1014,6
Mei/ <i>May</i>	-	1,1	9,1	7.7	7.7	926,2
Juni/ <i>June</i>	-	31,12	9,1	7.7	7.7	1012,9
Juli/ <i>July</i>	-	1,1	10,1	7.7	7.7	926,9
Agustus/ <i>August</i>	-	1,1	9,1	7.7	7.7	926,1
September/ <i>September</i>	-	1,1	8,1	6.7	6.7	927,9
Oktober/ <i>October</i>	-	31,12	15,1	7.7	7.7	926,8
November/ <i>November</i>	-	1,1	8,1	918,4	6.7	951,8
Desember/ <i>December</i>	-	1,1	10,1	917,3	5.7	929,8

Lanjutan Tabel/*Continued Table 1.2.1*

Bulan Month	Jumlah Curah Hujan Number of Precipitation (mm)	Jumlah Hari Hujan (hari) Number of Rainy Days (day)	Penyinaran Matahari Duration of Sunshine (%)
(1)	(14)	(15)	(16)
Januari/ <i>January</i>	59,5	20	5,7
Februari/ <i>February</i>	117,1	21	3,3
Maret/ <i>March</i>	238,9	25	4,8
April/ <i>April</i>	336,2	28	4,7
Mei/ <i>May</i>	146,9	25	5,1
Juni/ <i>June</i>	150,6	20	4,7
Juli/ <i>July</i>	98,5	23	6
Agustus/ <i>August</i>	29,9	26	6
September/ <i>September</i>	182,2	26	4,9
Oktober/ <i>October</i>	366,7	30	2,9
November/ <i>November</i>	307,2	28	3,9
Desember/ <i>December</i>	277,7	29	3,5

Catatan/*Note:*

Sumber/*Source:* Badan Meteorologi Klimatologi dan Geofisika Stasiun Bandung/
Meteorology, Climatology and Geophysics Agency for Bandung Station

BAB
Chapter

02

PEMERINTAHAN
GOVERNMENT

Kecamatan
Subdistrict

CIBEUNYING KALER

Terdiri dari
Consist of

290

RW

4

Kelurahan
village

46

RT

neighborhood

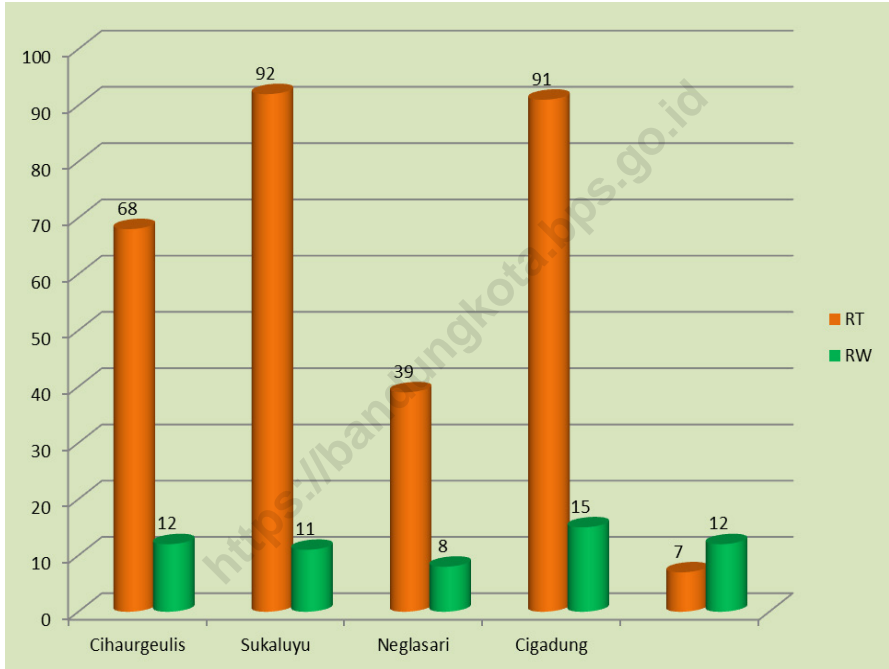


<https://bandungkota.bps.go.id>

Gambar 2.1
Figures

**Jumlah Rukun Warga (RW) dan Rukun Tetangga (RT)
Menurut Kelurahan di Kecamatan Cibeunying Kaler,
2022**

*Number of Hamlet and Neighbourhood by Village in
Cibeunying Kaler Subdistrict, 2022*



Catatan/Note: ...

Sumber/Source: Kantor Kecamatan Cibeunying Kaler/ *Cibeunying Kaler Subdistrict Office*

2.1 WILAYAH ADMINISTRATIF ADMINISTRATIVE AREA

Tabel 2.1.1 Jumlah Rukun Warga (RW) dan Rukun Tetangga (RT) di Kecamatan Cibeunying Kaler, 2018-2022
Table *Number of Hamlet and Neighbourhood in Cibeunying Kaler Subdistrict, 2018-2022*

Tahun Year	Banyaknya RT dan RW <i>Lots of Neighbourhood and Hamlet</i>	
	RT <i>Neighbourhood</i>	RW <i>Hamlet</i>
(1)	(2)	(3)
2018	290	46
2019	290	46
2020	290	46
2021	290	46
2022	290	46

Catatan/Note: ...

Sumber/Source: Kantor Kecamatan Cibeunying Kaler/ *Cibeunying Kaler Subdistrict Office*

Tabel 2.1.2 Jumlah Rukun Warga (RW) dan Rukun Tetangga (RT) Menurut Kelurahan di Kecamatan Cibeunying Kaler, 2022
Table *Number of Hamlet and Neighbourhood by Village in Cibeunying Kaler Subdistrict, 2022*

	Kelurahan Village	RT Neighbourhood	RW Hamlet
	(1)	(2)	(3)
1	Cihaurgeulis	68	12
2	Sukaluyu	92	11
3	Neglasari	39	8
4	Cigadung	91	15
	Kecamatan Cibeunying Kaler Cibeunying Kaler Subdistrict	290	46

Catatan/Note: ...

Sumber/Source: Kantor Kecamatan Cibeunying Kaler/ Cibeunying Kaler Subdistrict Office

2.2 PEMERINTAHAN GOVERNMENT

Tabel 2.2.1 **Jumlah Pegawai Negeri Sipil Menurut Pemerintah Daerah dan Jenis Kelamin di Kecamatan Cibeunying Kaler, 2022**
Table **Number of Civil Servants by Local Government and Gender in Cibeunying Kaler SubDistrict, 2022**

	Pemerintah Daerah <i>Local Government</i>	Jenis Kelamin <i>Gender</i>		Jumlah <i>Total</i>
		Laki-laki <i>Male</i>	Perempuan <i>Female</i>	
	(1)	(2)	(3)	(4)
1	Kelurahan Cihaurgeulis	5	2	7
2	Kelurahan Sukaluyu	3	4	7
3	Kelurahan Neglasari	5	3	8
4	Kelurahan Cigadung	3	4	7
5	Kecamatan Cibeunying Kaler
	Jumlah/Total

Catatan/Note: ...

Sumber/Source: Kantor Kecamatan Cibeunying Kaler/ *Cibeunying Kaler Subdistrict Office*

Tabel
Table 2.2.2

Jumlah Pegawai Negeri Sipil Menurut Tingkat Pendidikan Tertinggi yang di Tamatkan dan Jenis Kelamin di Kecamatan Cibeunying Kaler, 2022
Number of Civil Servants by Highest Education Level and Gender in Cibeunying Kaler Subdistrict, 2022

Pendidikan Terakhir <i>Last Education</i>	Jenis Kelamin <i>Sex</i>		Jumlah <i>Total</i>
	Laki-laki <i>Male</i>	Perempuan <i>Female</i>	
(1)	(2)	(3)	(4)
Sampai dengan SD <i>Up to Primary School</i>
SLTP/Sederajat <i>General Vocational Junior High School</i>
SMA/Sederajat <i>General/Vocational Senior High School</i>
Diploma I, II <i>Diploma I,II</i>
Diploma III/Sarjana Muda <i>Diploma III/Bachelor</i>
Tingkat Sarjana/Doktor <i>University Graduates/Ph.D</i>
Jumlah/Total

Catatan/Note: ...

Sumber/Source: Kantor Kecamatan Cibeunying Kaler/ *Cibeunying Kaler Subdistrict Office*

Tabel
Table 2.2.3

**Jumlah Pegawai Negeri Sipil Menurut Golongan
Kepangkatan dan Jenis Kelamin di Kecamatan Cibeunying
Kaler, 2022**
*Number of Civil Servants by Hierarchy and Sex in the
Subdistrict of Cibeunying Kaler, 2022*

Golongan Kepangkatan <i>Hierarchy</i>	Jenis Kelamin <i>Sex</i>		Jumlah <i>Total</i>
	Laki-laki <i>Male</i>	Perempuan <i>Female</i>	
(1)	(2)	(3)	(4)
I/A (Juru Muda/ <i>Junior Clerk</i>)
I/B (Juru Muda Tingkat I/ <i>First Class Junior Clerk</i>)
I/C (Juru/ <i>Clerk</i>)
I/D (Juru Tingkat I/ <i>First Class Clerk</i>)
Golongan I/Range I
II/A (Pengatur Muda/ <i>Junior Supervisor</i>)
II/B (Pengatur Muda Tingkat I/ <i>First Class Junior Supervisor</i>)
II/C (Pengatur/ <i>Supervisor</i>)
III/D (Pengatur Tingkat I/ <i>First Class Supervisor</i>)
Golongan II/Range II
III/A (Penata Muda/ <i>Junior Superintendent</i>)
III/B (Penata Muda Tingkat I/ <i>First Class Junior Superintendent</i>)
III/C (Penata/ <i>Superintendent</i>)
III/D (Penata Tingkat I/ <i>First Class Superintendent</i>)
Golongan III/Range III

Lanjutan Tabel/*Continued Table 2.2.3*

Golongan Kepangkatan <i>Hierarchy</i>	Jenis Kelamin <i>Sex</i>		Jumlah <i>Total</i>
	Laki-laki <i>Male</i>	Perempuan <i>Female</i>	
(1)	(2)	(3)	(4)
IV/A (Pembina Muda/ <i>Junior Administrator</i>)
IV/B (Pembina Muda Tingkat I/ <i>First Class Junior Administrator</i>)
IV/C (Pembina/ <i>Administrator</i>)
IV/D (Pembina Tingkat I/ <i>First Class Administrator</i>)
Golongan IV/Range IV
Jumlah/Total

Catatan/Note: ...

Sumber/Source: Kantor Kecamatan Cibeunying Kaler/ *Cibeunying Kaler Subdistrict Office*



PENDUDUK DAN KETENAGAKERJAAN POPULATION AND EMPLOYMENT

Jumlah Penduduk Kecamatan

Subdistrict Population

CIBEUNYING KALER

71 176 jiwa
people

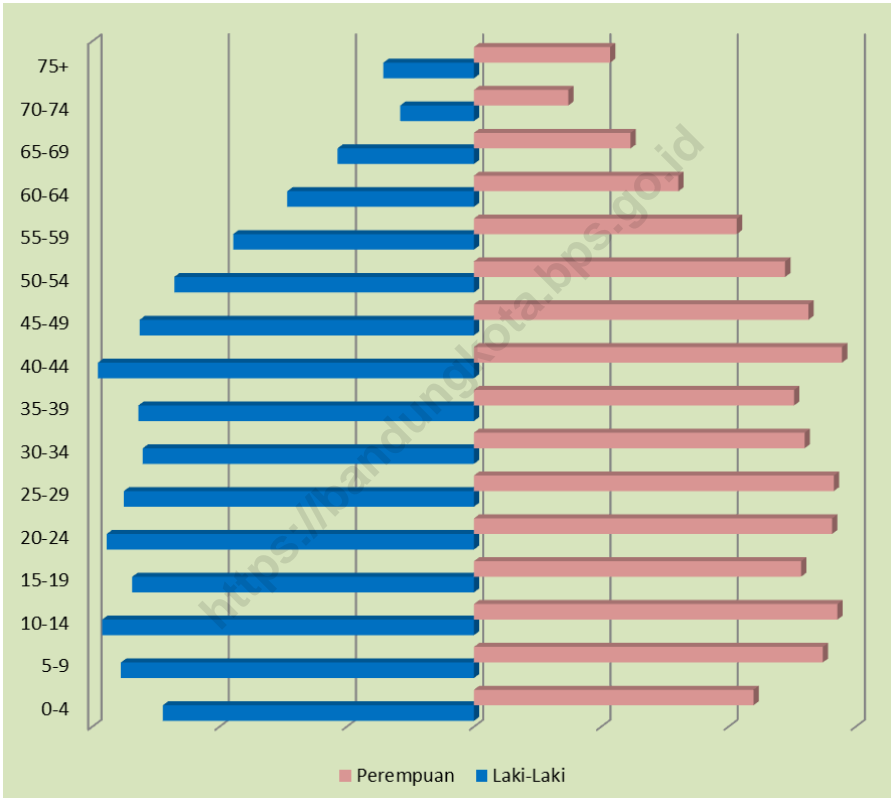
Kelurahan **Cigadung** adalah kelurahan yang memiliki penduduk terbanyak yaitu **32 426** jiwa

Kelurahan Cigadung is the one with the largest population, namely 32 426 people



Gambar 3.1
Figures

Piramida Penduduk Kecamatan Cibeunying Kaler, 2022
Population Pyramid of Cibeunying Kaler Subdistrict, 2022



Catatan/Note:

Sumber/Source: Dinas Kependudukan dan Pencatatan Sipil Kota Bandung, Data Konsolidasi Bersih Kementerian Dalam Negeri Semester II Tahun 2022 (diolah)/ Population and Civil Registrastion Office of Bandung Municipality (processed)

Tabel 3.1
Table

Persentase Penduduk, Kepadatan penduduk dan Rasio Jenis Kelamin di Kecamatan Cibeunying Kaler, 2022
Population Percentage, Population Density and Population Sex Ratio in Cibeunying Kaler Subdistrict, 2022

Kelurahan Village	Persentase Penduduk Percentage of Population	Kepadatan Penduduk Per Km Population Density per km
(1)	(2)	(3)
Cihaurgeulis	18.06	17 137
Sukaluyu	22.73	25 675
Neglasari	13.66	20 254
Cigadung	45.56	12 283
Kecamatan Cibeunying Kaler Cibeunying Kaler Subdistrict	100.00	15 817

Lanjutan Tabel/*Continued Table 3.1*

Kelurahan <i>Village</i>	Penduduk <i>/ Population</i>		Jumlah <i>Total</i>	Ratio Jenis Kelamin <i>Gender Ratio (%)</i>
	Laki Laki <i>Male</i>	Perempuan <i>Female</i>		
(1)	(4)	(5)	(5)	(6)
Cihargeulis	6 272	6 581	12 853	95.30
Sukaluyu	8 007	8 168	16 175	98.03
Neglasari	4 863	4 859	9 722	100.08
Cigadung	16 225	16 201	32 426	100.15
Kecamatan Cibeunying Kaler <i>Cibeunying Kaler Subdistrict</i>	35 367	35 809	71 176	98.77

Catatan/*Note:*

Sumber/*Source:* Dinas Kependudukan dan Pencatatan Sipil Kota Bandung, Data Konsolidasi Bersih Kementerian Dalam Negeri Semester II Tahun 2022 (diolah) / *Population and Civil Registration Office of Bandung Municipality (processed)*

**Tabel
Table 3.2**
Penduduk Kecamatan Cibeunying Kaler Menurut Tingkat Pendidikan Semester II, 2022
Population in Cibeunying Kaler Subdistrict by Education Semester II, 2022

Tingkat Pendidikan Level Education	Penduduk / Population		Jumlah Total
	Laki Laki Male	Perempuan Female	
(1)	(2)	(3)	(4)
Tidak/Belum Sekolah <i>No Schooling</i>	5 846	5 466	11 312
Belum Tamat SD <i>Not Yet Completed Primary School</i>	3 092	3 161	6 253
Tamat SD <i>Primary School</i>	2 753	3 937	6 690
SLTP <i>Junior High School</i>	3 862	4 299	8 161
SLTA <i>Senior High School</i>	12 645	11 624	24 269
Di / DII	203	341	544
DIII	1 284	1 597	2 881
DIV / SI <i>Bachelor</i>	4 685	4 609	9 294
S2 <i>Master</i>	794	665	1 459
S3 <i>Doctoral</i>	203	110	313
Kecamatan Cibeunying Kaler <i>Cibeunying Kaler Subdistrict</i>	35 367	35 809	71 176

Catatan/Note:

 Sumber/Source: Dinas Kependudukan dan Pencatatan Sipil Kota Bandung, Data Konsolidasi Bersih Kementerian Dalam Negeri Semester II Tahun 2022 (diolah) / *Population and Civil Registrastion Office of Bandung Municipality (processed)*

Tabel 3.3 Jumlah Penduduk Menurut Jenis Kelamin di Cibeunying Kaler, 2022
Table 3.3 *Population by Gender in Cibeunying Kaler Subdistrict, 2022*

Kelurahan <i>Village</i>	Semester I		Semester II	
	Laki Laki <i>Male</i>	Perempuan <i>Female</i>	Laki Laki <i>Male</i>	Perempuan <i>Female</i>
(1)	(2)	(3)	(4)	(5)
Cihaurgeulis	6 232	6 498	6 272	6 581
Sukaluyu	7 940	8 120	8 007	8 168
Neglasari	4 835	4 822	4 863	4 859
Cigadung	16 113	16 102	16 225	16 201
Kecamatan Cibeunying Kaler <i>Cibeunying Kaler Subdistrict</i>	35 120	35 542	35 367	35 809

Catatan/Note:

Sumber/Source: 2021: Dinas Kependudukan dan Pencatatan Sipil Kota Bandung, diakses dari data.bandung.go.id tanggal 31-08-2023 (diolah)

Dinas Kependudukan dan Pencatatan Sipil Kota Bandung, Data Konsolidasi Bersih Kementerian Dalam Negeri Semester II Tahun 2022 (diolah) / *Population and Civil Registration Office of Bandung Municipality (processed)*

Tabel 3.4 Jumlah Penduduk Menurut Status Perkawinan di Kecamatan Cibeunying Kaler, 2022
Population of Cibeunying Kaler Subdistrict by Marital Status, 2022

Kelurahan <i>Village</i>	Belum Kawin <i>Not Married</i>	Kawin <i>Married</i>	Cerai Hidup <i>Live</i> <i>Divorce</i>	Cerai Mati <i>Dead Divorce</i>
(1)	(2)	(3)	(4)	(5)
Cihargeulis
Sukaluyu
Neglasari
Cigadung
Kecamatan Cibeunying Kaler Cibeunying Kaler Subdistrict	32 770	33 660	1 660	3 086

Catatan/Note:

Sumber/Source: Dinas Kependudukan dan Pencatatan Sipil Kota Bandung, Data Konsolidasi Bersih Kementerian Dalam Negeri Semester II Tahun 2022/ *Population and Civil Registration Office of Bandung Municipality*

Tabel 3.5 Penduduk Kecamatan Cibeunying Kaler Menurut Kelompok Umur Semester I, 2022
Table 3.5 Population of Cibeunying Kaler Subdistrict by age group Semester I, 2022

Kelompok Umur Age Group	Jenis Kelamin Sex		Jumlah Total
	laki-laki Male	Perempuan Female	
(1)	(2)	(3)	(4)
0-4	2 445	2 197	4 642
5-9	2 775	2 742	5 517
10-14	2 922	2 857	5 779
15-19	2 686	2 571	5 257
20-24	2 886	2 815	5 701
25-29	2 752	2 828	5 580
30-34	2 603	2 599	5 202
35-39	2 637	2 517	5 154
40-44	2 955	2 893	5 848
45-49	2 627	2 629	5 256
50-54	2 355	2 446	4 801
55-59	1 892	2 066	3 958
60-64	1 467	1 607	3 074
65-69	1 073	1 231	2 304
70-74	580	741	1 321
75+	712	1 070	1 782
Dependency Ratio	42,26	43,40	42,83
Jumlah/Total	35 367	35 809	71 176

Catatan/Note:

Sumber/Source: Dinas Kependudukan dan Pencatatan Sipil Kota Bandung, Data Konsolidasi Bersih Kementerian Dalam Negeri Semester II Tahun 2022 (diolah)/ Population and Civil Registration Office of Bandung Municipality (processed)

Tabel
Table 3.5.a

Penduduk Kelurahan Cihaurgeulis di Kecamatan Cibeunying Kaler Menurut Kelompok Umur Semester I, 2022
Population of Cihaurgeulis Village in Cibeunying Kaler Subdistrict by age group Semester I, 2022

Kelompok Umur <i>Age Group</i>	Jenis Kelamin <i>Sex</i>		Jumlah <i>Total</i>
	laki-laki <i>Male</i>	Perempuan <i>Female</i>	
(1)	(2)	(3)	(4)
0-4	372	337	709
5-9	456	455	911
10-14	528	482	1 010
15-19	511	538	1 049
20-24	537	551	1 088
25-29	475	470	945
30-34	410	413	823
35-39	400	428	828
40-44	496	501	997
45-49	522	517	1 039
50-54	497	546	1 043
55-59	412	435	847
60-64	271	294	565
65-69	178	242	420
70-74	91	140	231
75+	116	232	348
Dependency Ratio	38,42	40,23	39,34
Jumlah/Total	6 272	6 581	12 853

Catatan/Note:

Sumber/Source: Dinas Kependudukan dan Pencatatan Sipil Kota Bandung, Data Konsolidasi Bersih Kementerian Dalam Negeri Semester II Tahun 2022 (diolah)/ *Population and Civil Registrastion Office of Bandung Municipality (processed)*

Tabel
Table 3.5.b

Penduduk Kelurahan Sukaluyu di Kecamatan Cibeunying Kaler Menurut Kelompok Umur Semester I, 2022
Population of Sukaluyu Village in Cibeunying Kaler Subdistrict by age group Semester I, 2022

Kelompok Umur <i>Age Group</i>	Jenis Kelamin <i>Sex</i>		Jumlah <i>Total</i>
	laki-laki <i>Male</i>	Perempuan <i>Female</i>	
(1)	(2)	(3)	(4)
0-4	529	490	1 019
5-9	628	584	1 212
10-14	652	638	1 290
15-19	601	579	1 180
20-24	661	607	1 268
25-29	616	638	1 254
30-34	578	569	1 147
35-39	603	582	1 185
40-44	637	641	1 278
45-49	596	591	1 187
50-54	537	610	1 147
55-59	478	502	980
60-64	351	383	734
65-69	232	273	505
70-74	137	184	321
75+	171	297	468
Dependency Ratio	41,52	43,25	42,39
Jumlah/Total	8 007	8 168	16 175

Catatan/Note:

Sumber/Source: Dinas Kependudukan dan Pencatatan Sipil Kota Bandung, Data Konsolidasi Bersih Kementerian Dalam Negeri Semester II Tahun 2022 (diolah) / *Population and Civil Registration Office of Bandung Municipality (processed)*

Tabel
Table 3.5.c

Penduduk Kelurahan Neglasari di Kecamatan Cibeunying Kaler Menurut Kelompok Umur Semester I, 2022
Population of Neglasari Village in Cibeunying Kaler Subdistrict by age group Semester I, 2022

Kelompok Umur <i>Age Group</i>	Jenis Kelamin <i>Sex</i>		Jumlah <i>Total</i>
	laki-laki <i>Male</i>	Perempuan <i>Female</i>	
(1)	(2)	(3)	(4)
0-4	342	295	637
5-9	370	374	744
10-14	407	430	837
15-19	365	359	724
20-24	408	383	791
25-29	388	342	730
30-34	350	337	687
35-39	349	330	679
40-44	412	434	846
45-49	366	353	719
50-54	337	333	670
55-59	249	249	498
60-64	182	222	404
65-69	140	166	306
70-74	70	104	174
75+	128	148	276
Dependency Ratio	42,78	45,39	44,07
Jumlah/Total	4 863	4 859	9 722

Catatan/Note:

Sumber/Source: Dinas Kependudukan dan Pencatatan Sipil Kota Bandung, Data Konsolidasi Bersih Kementerian Dalam Negeri Semester II Tahun 2022 (diolah)/ *Population and Civil Registrastion Office of Bandung Municipality (processed)*

Tabel
Table 3.5.d

Penduduk Kelurahan Cigadung di Kecamatan Cibeunying Kaler Menurut Kelompok Umur Semester I, 2022
Population of Cigadung Village in Cibeunying Kaler Subdistrict by age group Semester I, 2022

Kelompok Umur <i>Age Group</i>	Jenis Kelamin <i>Sex</i>		Jumlah <i>Total</i>
	laki-laki <i>Male</i>	Perempuan <i>Female</i>	
(1)	(2)	(3)	(4)
0-4	1 202	1 075	2 277
5-9	1 321	1 329	2 650
10-14	1 335	1 307	2 642
15-19	1 209	1 095	2 304
20-24	1 280	1 274	2 554
25-29	1 273	1 378	2 651
30-34	1 265	1 280	2 545
35-39	1 285	1 177	2 462
40-44	1 410	1 317	2 727
45-49	1 143	1 168	2 311
50-54	984	957	1 941
55-59	753	880	1 633
60-64	663	708	1 371
65-69	523	550	1 073
70-74	282	313	595
75+	297	393	690
Dependency Ratio	44,03	44,21	44,12
Jumlah/Total	16 225	16 201	32 426

Catatan/Note:

Sumber/Source: Dinas Kependudukan dan Pencatatan Sipil Kota Bandung, Data Konsolidasi Bersih Kementerian Dalam Negeri Semester II Tahun 2022 (diolah) / *Population and Civil Registrastion Office of Bandung Municipality (processed)*

Tabel 3.6
Table

Penduduk Kecamatan Cibeunying Kaler Menurut Usia Sekolah Semester I, 2022
Population of Cibeunying Kaler Subdistrict by School Age, 2022

Usia Sekolah <i>School Age</i>	Laki-laki <i>Male</i>	Perempuan <i>Female</i>	Jumlah <i>Total</i>
(1)	(2)	(3)	(4)
0-3
4-6
SD sederajat	6 816
SMP sederajat	3 434
SMA sederajat	2 985
Perguruan Tinggi	6 839
Jumlah <i>Total</i>	20 074

Catatan/Note:

Sumber/Source: Dinas Kependudukan dan Pencatatan Sipil Kota Bandung, Data Konsolidasi Bersih Kementerian Dalam Negeri Semester II Tahun 2022/ *Population and Civil Registration Office of Bandung Municipality*

Tabel 3.6.a Penduduk Kelurahan Cihaurgeulis di Kecamatan Cibeunying Kaler Menurut Usia Sekolah Semester II, 2022
Table Population of Cihaurgeulis Village in Cibeunying Kaler Subdistrict by School Age, 2022

Usia Sekolah School Age	Laki-laki Male	Perempuan Female	Jumlah Total
(1)	(2)	(3)	(4)
0-3
4-6
SD sederajat	1 146
SMP sederajat	674
SMA sederajat	576
Perguruan Tinggi	1 317
Jumlah Total	3 713

Catatan/Note:

Sumber/Source: Dinas Kependudukan dan Pencatatan Sipil Kota Bandung, Data Konsolidasi Bersih Kementerian Dalam Negeri Semester II Tahun 2022/ Population and Civil Registration Office of Bandung Municipality

Tabel 3.6.b
Table

Penduduk Kelurahan Sukaluyu di Kecamatan Cibeunying Kaler Menurut Usia Sekolah Semester II, 2022
Population of Sukaluyu Village in Cibeunying Kaler Subdistrict by School Age, 2022

Usia Sekolah <i>School Age</i>	Laki-laki <i>Male</i>	Perempuan <i>Female</i>	Jumlah <i>Total</i>
(1)	(2)	(3)	(4)
0-3
4-6
SD sederajat	1 528
SMP sederajat	760
SMA sederajat	687
Perguruan Tinggi	1 512
Jumlah <i>Total</i>	4 487

Catatan/*Note:*

Sumber/*Source:* Dinas Kependudukan dan Pencatatan Sipil Kota Bandung, Data Konsolidasi Bersih Kementerian Dalam Negeri Semester II Tahun 2022/ *Population and Civil Registration Office of Bandung Municipality*

Tabel
Table 3.6.c

Penduduk Kelurahan Neglasari di Kecamatan Cibeunying Kaler Menurut Usia Sekolah Semester II, 2022
Population of Neglasari Village in Cibeunying Kaler Subdistrict by School Age, 2022

Usia Sekolah <i>School Age</i>	Laki-laki <i>Male</i>	Perempuan <i>Female</i>	Jumlah <i>Total</i>
(1)	(2)	(3)	(4)
0-3
4-6
SD sederajat	939
SMP sederajat	513
SMA sederajat	395
Perguruan Tinggi	950
Jumlah <i>Total</i>	2.797

Catatan/Note:

Sumber/Source: Dinas Kependudukan dan Pencatatan Sipil Kota Bandung, Data Konsolidasi Bersih Kementerian Dalam Negeri Semester II Tahun 2022/ *Population and Civil Registration Office of Bandung Municipality*

Tabel
Table 3.6.d

Penduduk Kelurahan Cigadung di Kecamatan Cibeunying Kaler Menurut Usia Sekolah Semester II, 2022
Population of Cigadung Village in Cibeunying Kaler Subdistrict by School Age, 2022

Usia Sekolah <i>School Age</i>	Laki-laki <i>Male</i>	Perempuan <i>Female</i>	Jumlah <i>Total</i>
(1)	(2)	(3)	(4)
0-3
4-6
SD sederajat	3 203
SMP sederajat	1 487
SMA sederajat	1 327
Perguruan Tinggi	3 060
Jumlah <i>Total</i>	9 077

Catatan/Note:

Sumber/Source: Dinas Kependudukan dan Pencatatan Sipil Kota Bandung, Data Konsolidasi Bersih Kementerian Dalam Negeri Semester II Tahun 2022/ *Population and Civil Registration Office of Bandung Municipality*

Tabel
Table 3.7

**Angka Ketergantungan Menurut Kelurahan di Kecamatan
Cibeunying Kaler Semester II, 2022**
*Dependency Rate by Village in Cibeunying Kaler Subdistrict
Semester II, 2022*

Kelurahan <i>Village</i>	Angka Ketergantungan <i>Dependency Number</i>
(1)	(2)
Cihaurgeulis	...
Sukaluyu	...
Neglasari	...
Cigadung	...
Kecamatan Cibeunying Kaler <i>Cibeunying Kaler Subdistrict</i>	42,83

Catatan/Note:

Sumber/Source: Dinas Kependudukan dan Pencatatan Sipil Kota Bandung, Data Konsolidasi Bersih Kementerian Dalam Negeri Semester II Tahun 2022 (diolah) / *Population and Civil Registration Office of Bandung Municipality*

Tabel 3.8
Table

Jumlah Kelahiran dan Kematian Menurut Jenis Kelamin dan Kelurahan di Kecamatan Cibeunying Kaler, 2022
Population of Births and Deaths by Gender and Village in Cibeunying Kaler Subdistrict, 2022

Kelurahan <i>Village</i>	Kelahiran (Orang) <i>/ Birth (People)</i>		Jumlah <i>Total</i>
	Laki Laki <i>Male</i>	Perempuan <i>Female</i>	
(1)	(2)	(3)	(4)
Cihargeulis	6	8	14
Sukaluyu	13	15	28
Neglasari	-	-	-
Cigadung	12	109	238
Kecamatan Cibeunying Kaler Cibeunying Kaler Subdistrict	148	132	280

Lanjutan Tabel/*Continued Table 3.8*

Kelurahan <i>Village</i>	Kematian(Orang) <i>/ Death (People)</i>		Jumlah <i>Total</i>
	Laki Laki <i>Male</i>	Perempuan <i>Female</i>	
(1)	(2)	(3)	(4)
Cihaurgeulis	21	19	40
Sukaluyu	24	18	42
Neglasari	3	3	6
Cigadung	90	70	160
Kecamatan Cibeunying Kaler <i>Cibeunying Kaler Subdistrict</i>	138	110	248

Catatan/*Note*: ...Sumber/*Source*: Kantor Kecamatan Cibeunying Kaler/ *Cibeunying Kaler Subdistrict Office*

Tabel 3.9
Table

Jumlah Penduduk Datang dan Pindah Menurut Jenis Kelamin dan Kelurahan di Kecamatan Cibeunying Kaler, 2022

Population of Coming and Moving by Gender and Village in Cibeunying Kaler Subdistrict, 2022

Kelurahan <i>Village</i>	Datang (Orang) <i>/ Coming in (People)</i>		
	Laki Laki <i>Male</i>	Perempuan <i>Female</i>	Jumlah <i>Total</i>
(1)	(2)	(3)	(4)
Cihargeulis	-	-	-
Sukaluyu	-	-	-
Neglasari	-	-	-
Cigadung	-	-	-
Kecamatan Cibeunying Kaler <i>Cibeunying Kaler Subdistrict</i>	-	-	-

Lanjutan Tabel/Continued Table 3.9

Kelurahan <i>Village</i>	Pindah (Orang) <i>/ Moving (People)</i>		Jumlah <i>Total</i>
	Laki Laki <i>Male</i>	Perempuan <i>Female</i>	
(1)	(2)	(3)	(4)
Cihaurgeulis	-	-	-
Sukaluyu	-	-	-
Neglasari	1	-	-
Cigadung	-	-	-
Kecamatan Cibeunying Kaler <i>Cibeunying Kaler Subdistrict</i>	1	-	-

Catatan/Note: ...

Sumber/Source: Kantor Kecamatan Cibeunying Kaler/ *Cibeunying Kaler Subdistrict Office*

Tabel 3.10
Table

Jumlah Penduduk Menurut Jenis Mata Pencaharian di Kecamatan Cibeunying Kaler, 2022
Total Population by Type of Livelihood in Cibeunying Kaler Subdistrict, 2022

Kelurahan <i>Village</i>	Jenis Mata Pencaharian <i>Type of Livelihood</i>		
	Aparatur Pejabat Negara <i>Civil Servant</i>	TNI/POLRI <i>Army/Police</i>	Pegawai Swasta <i>Private Employees</i>
(1)	(2)	(3)	(4)
Cihaurgeulis	263	29	2 600
Sukaluyu	408	19	3 078
Neglasari	184	138	1 717
Cigadung	654	47	6 144
Kecamatan Cibeunying Kaler <i>Cibeunying Kaler Subdistrict</i>	1 509	233	13 539

Lanjutan Tabel/Continued Table 3.10

Kelurahan <i>Village</i>	Jenis Mata Pencaharian <i>Type of Livelihood</i>		
	Karyawan BUMN/BUMD <i>BUMN/BUMD Employees</i>	Wiraswasta <i>Entrepreneur</i>	Pelajar/Mahasiswa <i>Student</i>
(1)	(5)	(6)	(7)
Cihaurgeulis	120	1 170	3 042
Sukaluyu	167	1 506	3 691
Neglasari	66	602	2 172
Cigadung	274	2 038	7 050
Kecamatan Cibeunying Kaler <i>Cibeunying Kaler Subdistrict</i>	627	5 316	15 955

Lanjutan Tabel/*Continued Table* 3.10

Kelurahan <i>Village</i>	Jenis Mata Pencarian <i>Type of Livelihood</i>			
	Tenaga Medis <i>Medical Worker</i>	Pensiunan <i>Retired</i>	Pengajar <i>Teacher</i>	Lainnya <i>Others</i>
(1)	(8)	(9)	(10)	(11)
Cihaurgeulis	45	262	133	5 189
Sukaluyu	78	390	184	6 654
Neglasari	34	242	94	4 473
Cigadung	153	603	372	15 091
Kecamatan Cibeunying Kaler <i>Cibeunying Kaler Subdistrict</i>	310	1 497	783	31 407

Catatan/*Note*:

Sumber/*Source*: Dinas Kependudukan dan Pencatatan Sipil Kota Bandung, Data Konsolidasi Bersih Kementerian Dalam Negeri Semester II Tahun 2022 (diolah) / *Population and Civil Registrastion Office of Bandung Municipality*

BAB
Chapter

04

**SOSIAL DAN
KESEJAHTERAAN
RAKYAT**
SOCIAL AND WELFARE

Sarana Peribadatan di Kecamatan
Religious Facilities in Subdistrict

CIBEUNYING KALER

Mushala
Pray Room

0



Masjid
Mosque

79



Gereja
Church

1

Pura
Temple

0



Klenteng

0



Kapel

0



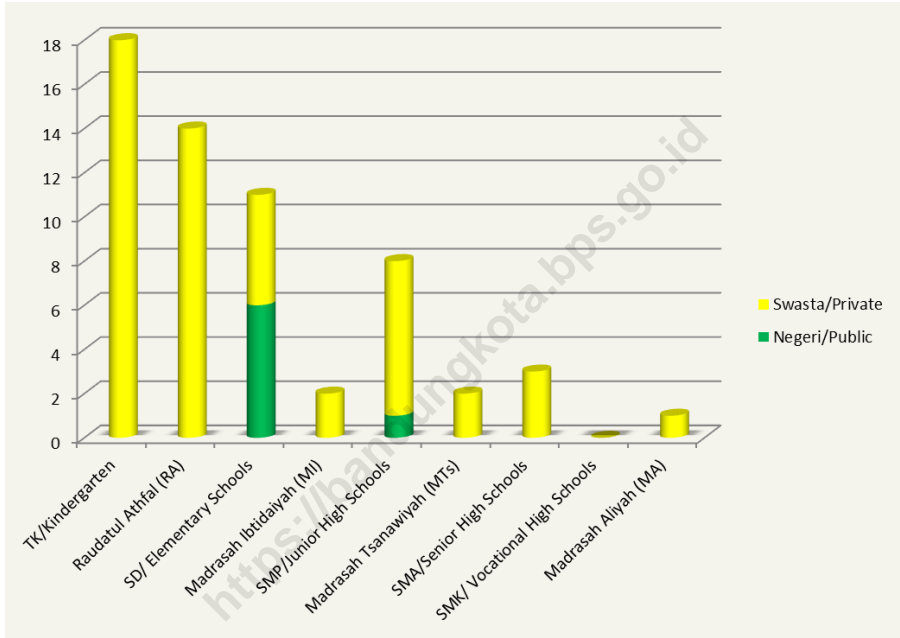
Vihara

0



Gambar 4.1
Figures

Jumlah Sekolah Menurut Tingkat Pendidikan di Kecamatan Cibeunying Kaler, 2022/2023
Number of Schools by Educational Level in Cibeunying Kaler Subdistrict, 2022/2023

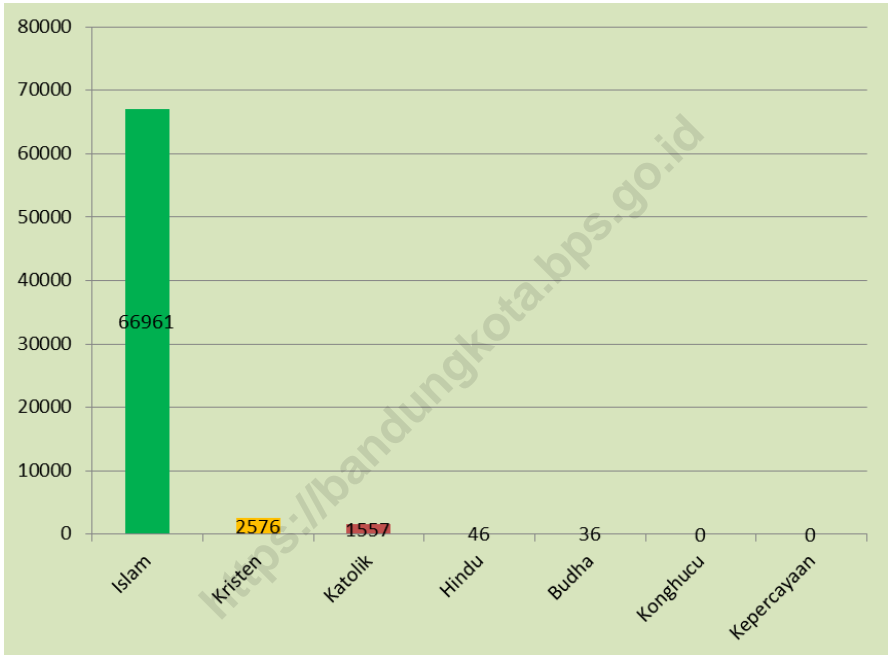


Catatan/Note: ³Seluruh Raudatul Athfal (RA) berstatus swasta/All Raudatul Athfal (RA) are private

Sumber/Source: ¹ Kementerian Pendidikan dan Kebudayaan, data semester ganjil/ Ministry of Education and Culture, odd semester report

² Kementerian Agama, EMIS, data semester ganjil/ Ministry of Religious Affairs, EMIS, odd semester report data

Gambar 4.2 Jumlah Penduduk Menurut Agama yang Dianut di Kecamatan Cibeunying Kaler, 2022
Figures 4.2 Total of Population by Religion Adhered to in Cibeunying Kaler Subdistrict, 2022



Catatan/Note: ¹

Sumber/Source: BPS, Pendataan Potensi Desa (Podes) 2021

4.1 PENDIDIKAN EDUCATION

Tabel 4.1.1 Banyaknya Kelurahan yang Memiliki Fasilitas Sekolah Menurut Tingkat Pendidikan di Kecamatan Cibeunying Kaler, 2021
Number of Villages Having Educational Facilities by Educational Level in Cibeunying Kaler Subdistrict, 2021

Tingkat Pendidikan Educational Level	2022
(1)	(2)
Sekolah Dasar (SD) <i>Primary School</i>	4
Madrasah Ibtidaiyah (MI) <i>Madrasah Ibtidaiyah</i>	1
Sekolah Menengah Pertama (SMP) <i>Junior High School</i>	4
Madrasah Tsanawiyah (MTs) <i>Madrasah Tsanawiyah (MTs)</i>	-
Sekolah Menengah Atas (SMA) <i>Senior High School</i>	4
Sekolah Menengah Kejuruan (SMK) <i>Vocational High School</i>	2
Madrasah Aliyah (MA) <i>Madrasah Aliyah</i>	-
Akademi/Perguruan Tinggi <i>Academy/University</i>	3

Catatan/Note:

Sumber/Source: BPS, Pendataan Potensi Desa (Podes) 2021/BPS-Statistics Indonesia, Village Potential Data Collecting 021

Tabel 4.1.2
Table

**Jumlah Sekolah Menurut Tingkat Pendidikan di Kecamatan
Cibeunying Kaler, 2021/2022 dan 2022/2023**
**Number of Schools by Educational Level in Cibeunying Kaler
Subdistrict, 2021/2022 and 2022/2023**

Tingkat Pendidikan Educational Level	Negeri/Public		Swasta/Private		Jumlah/Total	
	2021/2022	2022/2023	2021/2022	2022/2023	2021/2022	2022/2023
(1)	(2)	(3)	(4)	(5)	(6)	(7)
Taman Kanak-Kanak (TK) ¹ /Kindergarten ¹	-	-	18	18	18	18
Raudatul Athfal (RA) ² Raudatul Athfal (RA) ²	-	-	14	14	14	14
Sekolah Dasar (SD) ¹ Elementary Schools ¹	6	6	4	5	10	11
Madrasah Ibtidaiyah (MI) ² /Madrasah Ibtidaiyah (MI) ²	-	-	2	2	2	2
Sekolah Menengah Pertama (SMP) ¹ /Junior High Schools ¹	1	1	7	7	8	8
Madrasah Tsanawiyah (MTs) ² /Madrasah Tsanawiyah (MTs) ²	-	-	2	2	2	2
Sekolah Menengah Atas (SMA) ¹ /Senior High Schools ¹	-	-	4	3	4	3
Sekolah Menengah Kejuruan (SMK) ¹ Vocational High Schools ¹	-	-	8	...	8	...
Madrasah Aliyah (MA) ² Madrasah Aliyah (MA) ²	-	-	1	1	1	1

Catatan/Note: ³ Seluruh Raudatul Athfal (RA) berstatus swasta/All Raudatul Athfal (RA) are private

Sumber/Source: ¹ Kementerian Pendidikan dan Kebudayaan, data semester ganjil/ Ministry of Education and Culture, odd semester report

² Kementerian Agama, EMIS, data semester ganjil/ Ministry of Religious Affairs, EMIS, odd semester report data

Tabel 4.1.3
Table

Jumlah Guru Menurut Tingkat Pendidikan di Kecamatan Cibeunying Kaler, 2021/2023 dan 2021/2023
Number of Teachers by Educational Level in Cibeunying Kaler Subdistrict, 2021/2023 and 2021/2023

Tingkat Pendidikan Educational Level	Negeri/Public		Swasta/Private		Jumlah/Total	
	2021/2022	2022/2023	2021/2022	2022/2023	2021/2022	2022/2023
(1)	(2)	(3)	(4)	(5)	(6)	(7)
Taman Kanak-Kanak (TK) ¹ /Kindergarten ¹	-	-	71	72	71	72
Raudatul Athfal (RA) ² Raudatul Athfal (RA) ²	-	-	72	62	72	62
Sekolah Dasar (SD) ^{1,3} Elementary Schools ^{1,3}	159	167	65	92	224	259
Madrasah Ibtidaiyah (MI) ² /Madrasah Ibtidaiyah (MI) ²	-	-	26	26	26	26
Sekolah Menengah Pertama (SMP) ^{1,3} / Junior High Schools ^{1,3}	41	46	132	125	173	171
Madrasah Tsanawiyah (MTs) ² /Madrasah Tsanawiyah (MTs) ²	-	-	47	33	47	33
Sekolah Menengah Atas (SMA) ^{1,3} / Senior High Schools ^{1,3}	-	-	138	77	138	77
Sekolah Menengah Kejuruan (SMK) ^{1,3,4} Vocational High Schools ^{1,3,4}	-	-	234	...	234	...
Madrasah Aliyah (MA) ² Madrasah Aliyah (MA) ²	-	-	26	18	26	18

Catatan/Note: ³ Jumlah guru termasuk kepala sekolah dan guru/The total of teachers including headmaster and teacher.

⁴ Guru yang mengajar di dua sekolah atau lebih dihitung di masing-masing sekolah/Teacher who taught in two schools or more counted in every school.

Sumber/Source: ¹ Kementerian Pendidikan dan Kebudayaan, data semester ganjil/ Ministry of Education and Culture, odd semester report

² Kementerian Agama, EMIS, data semester ganjil/ Ministry of Religious Affairs, EMIS, odd semester report data

Tabel 4.1.4 Jumlah Murid Menurut Tingkat Pendidikan di Kecamatan Cibeunying Kaler, 2021/2022 dan 2022/2023
Table Number of Pupils by Educational Level in Cibeunying Kaler Subdistrict, 2021/2022 and 2022/2023

Tingkat Pendidikan Educational Level	Negeri/Public		Swasta/Private		Jumlah/Total	
	2021/2022	2022/2023	2021/2022	2022/2023	2021/2022	2022/2023
(1)	(2)	(3)	(4)	(5)	(6)	(7)
Taman Kanak-Kanak (TK) ¹ /Kindergarten ¹	-	-	531	639	531	639
Raudatul Athfal (RA) ² Raudatul Athfal (RA) ²	-	-	451	489	451	489
Sekolah Dasar (SD) ¹ Elementary Schools ¹	3 937	3 790	1 199	1 483	5 136	5 273
Madrasah Ibtidaiyah (MI) ² /Madrasah Ibtidaiyah (MI) ²	-	-	419	443	419	443
Sekolah Menengah Pertama (SMP) ¹ / Junior High Schools ¹	816	802	2 393	2 059	3 209	2 861
Madrasah Tsanawiyah (MTs) ² /Madrasah Tsanawiyah (MTs) ²	-	-	361	337	361	337
Sekolah Menengah Atas (SMA) ¹ /Senior High Schools ¹	-	-	1 889	903	1 889	903
Sekolah Menengah Kejuruan (SMK) ¹ / Vocational High Schools ¹	-	...	3 806	...	3 806	...
Madrasah Aliyah (MA) ² Madrasah Aliyah (MA) ²	-	-	148	132	148	132

Sumber/Source: ¹ Kementerian Pendidikan dan Kebudayaan, data semester ganjil/ Ministry of Education and Culture, odd semester report

² Kementerian Agama, EMIS, data semester ganjil/ Ministry of Religious Affairs, EMIS, odd semester report data

4.2 KESEHATAN HEALTH

Tabel 4.2.1 Banyaknya Kelurahan yang Memiliki Sarana Kesehatan Menurut Jenis Sarana Kesehatan di Kecamatan Cibeunying Kaler, 2022
Number of Villages' Health Facilities by Type of Health Facilities in Cibeunying Kaler Subdistrict, 2022

Jenis Sarana Kesehatan Type of Health Facilities	2021
(1)	(2)
Rumah Sakit <i>Hospital</i>	-
Rumah Sakit Bersalin <i>Maternity Hospital</i>	1
Poliklinik/Balai Pengobatan <i>Polyclinic</i>	4
Puskesmas Rawat Inap <i>Public Health Center with Inpatient Care</i>	2
Puskesmas Tanpa Rawat Inap <i>Public Health Center without Inpatient Care</i>	-
Apotek <i>Pharmacy</i>	4

Catatan/Note: ...

Sumber/Source: BPS, Pendataan Potensi Desa (Podes) 2019–2021/BPS-Statistics Indonesia, *Village Potential Data Collecting 2019–2021*

Tabel 4.2.2 Jumlah Balita Yang Pernah Mendapat Imunisasi Menurut Jenis Imunisasi di Kecamatan Cibeunying Kaler, 2022
Table Number of Toddlers have Received Immunizations by Type of Immunizations in Cibeunying Kaler Subdistrict, 2022

Tahun Year	Jumlah Balita Imunisasi (Orang) Number of Immunized Toddlers (People)		
	BCG (<i>Bacillus Calmatte Guerin</i>)	DPT HIB HiB3	Polio
(1)	(2)	(3)	(4)
2018	1 275	1 250	1 268
2019	1 082	1 077	1 059
2020	1 109	1 145	1 081
2021	1 089	1 125	1 061
2022	1 094	1 025	1 059

Lanjutan Tabel/*Continued Table* 4.2.2

Tahun Year	Jumlah Balita Imunisasi (Orang) Number of Immunized Toddlers (People)	
	Campak (Measles)	Hepatitis B
(1)	(5)	(6)
2018	1 253	1 183
2019	1 165	1 084
2020	1 181	1 012
2021	1 161	992
2022	1 083	1 119

Catatan/*Note*: ¹

Sumber/*Source*: Dinas Kesehatan Kota Bandung (diolah)/ *Bandung Municipality Health Office (processed)*

Tabel 4.2.3 Jumlah Bayi Lahir dan Bayi Berat Badan Rendah (BBLR) di Kecamatan Cibeunying Kaler, 2022
Table Number of Babies born and Low Birth Weight Babies in Cibeunying Kaler Subdistrict, 2022

Tahun Year	Bayi Lahir dan Bayi Berat BAdan LAhir (Jiwa) Babies Born and Low Birth Weight Babies (People)	
	Bayi Lahir Newborns	Bayi Berat Badan Lahir Low Birth Weight Babies
(1)	(2)	(3)
2018	1 171	108
2019	1 203	9
2020
2021	876	15
2022	951	4

Catatan/Note: ¹

Sumber/Source: 2018-2021: Kantor Kecamatan/ Subdistrict Office

2022: Dinas Kesehatan Kota Bandung (diolah)/ Bandung Municipality Health Office (processed)

Tabel 4.2.4 Jumlah PUS dan Peserta KB Aktif Menurut Kelurahan di Kecamatan Cibeunying Kaler, 2022
Number of PUS and Active Family Planning Participants by Village in Cibeunying Kaler Subdistrict, 202

Kelurahan <i>Village</i>	Peserta PUS dan KB Aktif <i>Participants PUS and Family Planning Participants</i>	
	PUS <i>Couples of Childbearing Age</i>	KB Aktif <i>Active Family Planing</i>
(1)	(2)	(3)
Cihaurgeulis	1 259	681
Sukaluyu	1 555	829
Neglasari	1 200	804
Cigadung	3 877	2 165
Kecamatan Cibeunying Kaler <i>Cibeunying Kaler Subdistrict</i>	7 891	4 479

Catatan/Note: ¹

Sumber/Source: Dinas Pengendalian Penduduk dan Keluarga Berencana Kota Bandung, NEWSIGA BKKBN/
The Population Control and Family Planing Office of Bandung Municipality, NEWSIGA BKKBN

Tabel 4.2.5 Jumlah Peserta KB Aktif Menurut Metode Kontrasepsi di Kecamatan Cibeunying Kaler, 2022
Table Number of Active Family Planning Participants by Contraceptive Methods in Cibeunying Kaler Subdistrict, 2022

Tahun Year	Peserta KB Aktif (Orang) Active Family Planning Participants (People)		
	PUS Couples of Childbearing Age	IUD Intrauterine Device	MOW Tubektomi
(1)	(2)	(3)	(4)
2018	14 273	7 023	302
2019	9 838	4 205	366
2020
2021	6 953	3 781	308
2022	7 891	1 670	201

Lanjutan Tabel/*Continued Table* 4.2.5

Tahun <i>Year</i>	Peserta KB Aktif (Orang) <i>Active Family Planning Participants (People)</i>		
	MOP <i>Vesektomi</i>	Kondom <i>Condom</i>	Implan <i>Implant</i>
(1)	(5)	(6)	(7)
2018	27	124	61
2019	27	141	109
2020
2021	83	271	134
2022	7	186	60

Lanjutan Tabel/Continued Table 4.2.5

Tahun Year	Peserta KB Aktif (Orang) Active Family Planning Participants (People)		
	Suntikan Injection	Pil Pill	Jumlah Peserta KB Aktif Number of Active Family Planning Participants
(1)	(8)	(9)	(10)
2018	2 555	1 312	11 404
2019	1 191	1 306	7 345
2020
2021	1 527	849	6 953
2022	1 482	857	4 79

Catatan/Note: ¹

Sumber/Source: Dinas Pengendalian Penduduk dan Keluarga Berencana Kota Bandung, NEWSIGA BKKBN/
The Population Control and Family Planing Office of Bandung Municipality, NEWSIGA BKKBN

Tabel 4.2.6
Table

Jumlah Peserta KB Aktif Menurut Jenis Alat Kontrasepsi Menurut Kelurahan di Kecamatan Cibeunying Kaler, 2022
Number of Active Family Planning Participants by Type of Contraceptive Used by Village in Cibeunying Kaler Subdistrict, 2022

Kelurahan Village	Alat kontrasepsi (KB) Type of Contraceptive		
	IUD	PIL	Suntik
(1)	(2)	(3)	(4)
Cihargeulis	284	62	286
Sukaluyu	347	105	330
Neglasari	391	90	334
Cigadung	727	467	1 150
Kecamatan Cibeunying Kaler Cibeunying Kaler Subdistrict	1 749	724	2 100

Lanjutan Tabel/*Continued Table 4.2.6*

Kelurahan <i>Village</i>	Alat kontrasepsi (KB) <i>Type of Contraceptive</i>		
	Kondom	MOP	MOW
(1)	(5)	(6)	(7)
Cihaurgeulis	10	2	37
Sukaluyu	21	0	25
Neglasari	32	2	24
Cigadung	96	4	87
Kecamatan Cibeunying Kaler <i>Cibeunying Kaler Subdistrict</i>	159	8	173

Lanjutan Tabel/*Continued Table* 4.2.6

Kelurahan <i>Village</i>	Alat kontrasepsi (KB) <i>Type of Contraceptive</i>		
	Implan	Intravag	Tradisional
(1)	(8)	(9)	(10)
Cihaurgeulis	3	-	-
Sukaluyu	7	-	2
Neglasari	13	-	3
Cigadung	27	1	5
Kecamatan Cibeunying Kaler <i>Cibeunying Kaler Subdistrict</i>	50	1	10

Catatan/*Note*: ¹

Sumber/*Source*: Dinas Pengendalian Penduduk dan Keluarga Berencana Kota Bandung, NEWSIGA BKKBN/
The Population Control and Family Planning Office of Bandung Municipality, NEWSIGA BKKBN

Tabel 4.2.7 Jumlah Penduduk Penyandang Disabilitas Menurut Jenisnya dan Kelurahan di Kecamatan Cibeunying Kaler, 2022
Number of Population with Disabilities by Type and Village in Cibeunying Kaler Subdistrict, 2022

Kelurahan <i>Village</i>	Jenis Cacat yang Disandang <i>Type of Disability</i>		
	Cacat Tubuh <i>Body Defects</i>	Bisu <i>Dumd</i>	Tuli <i>Deaf</i>
(1)	(2)	(3)	(4)
Cihaurgeulis	27	3	1
Sukaluyu	19	3	1
Neglasari	2	2	-
Cigadung	2	-	1
Kecamatan Cibeunying Kaler <i>Cibeunying Kaler Subdistrict</i>	50	8	3

Lanjutan Tabel/*Continued Table 4.2.7*

Kelurahan <i>Village</i>	Jenis Cacat yang Disandang <i>Type of Disability</i>		
	Buta <i>Blind</i>	Cacat Ganda <i>Double Defects</i>	Mental <i>Mentally</i>
(1)	(5)	(6)	(7)
Cihaurgeulis	6	13	23
Sukaluyu	2	1	39
Neglasari	0	0	3
Cigadung	8	2	20
Kecamatan Cibeunying Kaler <i>Cibeunying Kaler Subdistrict</i>	16	16	85

Catatan/*Note*: ...Sumber/*Source*: Kantor Kecamatan Cibeunying Kaler/ *Cibeunying Kaler Subdistrict Office*

**4.3 AGAMA
RELIGION**

Tabel 4.3.1 **Persentase Penduduk Menurut Kelurahan dan Agama yang Dianut di Kecamatan Cibeunying Kaler, 2022**
Table Percentage of Population by Village and Religion Adhered to in in Cibeunying Kaler Subdistrict, 2022

Kelurahan <i>Village</i>	Agama yang Dianut <i>Adhered to Religion</i>		
	Islam	Kristen <i>Christian</i>	Katolik <i>Chatolic</i>
(1)	(2)	(3)	(4)
Cihaurgeulis
Sukaluyu
Neglasari
Cigadung
Kecamatan Cibeunying Kaler <i>Cibeunying Kaler Subdistrict</i>	66 961	2 576	1 557

Lanjutan Tabel/*Continued Table* 4.3.1

Kelurahan <i>Village</i>	Agama yang Dianut <i>Adhered to Religion</i>		
	Hindu	Budha <i>Buddha</i>	Konghucu
(1)	(5)	(6)	(7)
Cihargeulis	-
Sukaluyu	-
Neglasari	-
Cigadung	-
Kecamatan Cibeunying Kaler <i>Cibeunying Kaler Subdistrict</i>	46	36	-

Catatan/*Note*: ...

Sumber/*Source*: Dinas Kependudukan dan Pencatatan Sipil Kota Bandung - Data Konsolidasi Bersih Kementerian Dalam Negeri Semester II Tahun 2022/ *Population and Civil Registration Office of Bandung Municipality*

Tabel 4.3.2 Jumlah Sarana Peribadatan Menurut Kelurahan di Kecamatan Cibeunying Kaler, 2022
Table Number of Worship Facilities by Villages in Cibeunying Kaler Subdistrict, 2022

Kelurahan Village	Masjid Mosque	Mushola Pray Room	Gereja Protestan Protestant Church	Gereja Katholik Catholic Church	Pura Temple	Vihara
(1)	(2)	(3)	(4)	(5)	(6)	(7)
Cihargeulis	14	-	1	-	-	-
Sukaluyu	14	-	-	-	-	-
Neglasari	11	-	-	-	-	-
Cigadung	40	-	-	-	-	-
Kecamatan Cibeunying Kaler Cibeunying Kaler Subdistrict	79	-	1	-	-	-

Catatan/Note: ...

Sumber/Source: Kantor Kecamatan Cibeunying Kaler/ Cibeunying Kaler Subdistrict Office

Tabel
Table 4.3.3

**Jumlah Pemberi dan Penerima Zakat Fitrah per Kelurahan
di Kecamatan Cibeunying Kaler, 2022**
**Number of Givers and Recipients of Zakat Fitrah per Village
in Cibeunying Kaler Subdistrict, 2022**

Kelurahan Village	Pemberi Zakat (orang) Zakat Giver (person)	Penerima Zakat (orang) Recipient of Zakat (person)
(1)	(2)	(3)
Cihaurgeulis	10 101	980
Sukaluyu	5 872	1 066
Neglasari	4 010	1 621
Cigadung	20 981	1 775
Kecamatan Cibeunying Kaler Cibeunying Kaler Subdistrict	40 964	5 442

Catatan/Note: ...

Sumber/Source: Kantor Urusan Agama di Kec. Cibeunying Kaler/ Cibeunying Kaler Religious Affairs Office

Tabel 4.3.4 Jumlah Zakat Fitrah Terkumpul Menurut Jenisnya per Kelurahan di Kecamatan Cibeunying Kaler 2022
Table 4.3.4 Amount of Zakat Fitrah Collected by Type per Village in Cibeunying Kaler Subdistrict, 2022

Kelurahan Village	Jenis Zakat Fitrah Types of Zakat Fitrah	
	Beras (Kg) Rice (Kg)	Uang (Rp) Money (Kg)
(1)	(2)	(3)
Cihargeulis	836	293 190 000
Sukaluyu	1 409	194 936 875
Neglasari	1 275,25	199 585
Cigadung	188	677 376 000
Kecamatan Cibeunying Kaler Cibeunying Kaler Subdistrict	3 708,25	1 165 702 460

Catatan/Note: ...

Sumber/Source: Kantor Urusan Agama di Kec. Cibeunying Kaler/ Cibeunying Kaler Religious Affairs Office

Tabel
Table 4.3.5

**Jumlah Jemaah Haji menurut Jenis Kelamin per Kelurahan
di Kecamatan Cibeunying Kaler, 2022**
**Number of Hajj Pilgrims by Gender per Village in Cibeunying
Kaler Subdistrict, 2022**

Kelurahan <i>Village</i>	Laki-laki <i>Male</i>	Perempuan <i>Female</i>	Jumlah <i>Total</i>
(1)	(2)	(3)	(4)
Cihaurgeulis
Sukaluyu
Neglasari
Cigadung
Kecamatan Cibeunying Kaler <i>Cibeunying Kaler Subdistrict</i>

Catatan/Note: ...

Sumber/Source: Kantor Urusan Agama di Kec. Cibeunying Kaler/ *Cibeunying Kaler Religious Affairs Office*

Tabel 4.3.6 Jumlah Nikah, Talak, Cerai dan Rujuk per Kelurahan di Kecamatan Cibeunying Kaler, 2022
Table *Number of Marriage, Divorce, Divorce and Referral per Village in Cibeunying Kaler Subdistrict, 2022*

Kelurahan <i>Village</i>	Nikah <i>Marriage</i>	Talak <i>Divorce</i>	Cerai <i>Divorce</i>	Rujuk <i>Reconciliation</i>
(1)	(2)	(3)	(4)	(5)
Cihargeulis
Sukaluyu	203
Neglasari
Cigadung
Kecamatan Cibeunying Kaler <i>Cibeunying Kaler Subdistrict</i>

Catatan/Note: ...

Sumber/Source: Kantor Urusan Agama di Kec. Cibeunying Kaler/ *Cibeunying Kaler Religious Affairs Office*

Tabel 4.3.7
Table

Jumlah Sarana Kegiatan Agama Islam Menurut Kelurahan di Kecamatan Cibeunying Kaler, 2022
Number of Facilities for Islamic Religious Activities by Village in Cibeunying Kaler Subdistrict, 2022

Kelurahan <i>Village</i>	Sarana Kegiatan <i>Activities Facilities</i>			
	ULama	DKM	Majelis Takjlim	Perpustakaan Mesjid <i>Mosque Library</i>
(1)	(2)	(3)	(4)	(5)
Cihaurgeulis
Sukaluyu	2	13	14	1
Neglasari	...	8
Cigadung	20	40	40	40
Kecamatan Cibeunying Kaler <i>Cibeunying Kaler Subdistrict</i>

Catatan/Note: ...

Sumber/Source: Kantor Urusan Agama di Kec. Cibeunying Kaler/ *Cibeunying Kaler Religious Affairs Office*

Tabel 4.3.8 Jumlah Pemberi dan Penerima Hewan Kurban Menurut Kelurahan di Kecamatan Cibeunying Kaler, 2022
Number of Givers and Recipients of Sacrificial Animal by Village in Cibeunying Kaler Subdistrict, 2022

Kelurahan Village	Pemberi Kurban Sacrificial Giver	Penerima Kurban Sacrificial Recipients
(1)	(2)	(3)
Cihaurgeulis	238	...
Sukaluyu	696	...
Neglasari
Cigadung	839	...
Kecamatan Cibeunying Kaler Cibeunying Kaler Subdistrict

Catatan/Note: ...

Sumber/Source: Kantor Urusan Agama di Kec. Cibeunying Kaler/ Cibeunying Kaler Religious Affairs Office

Tabel 4.3.9 Jumlah Hewan Kurban Menurut Kelurahan di Kecamatan Cibeunying Kaler, 2022
Number of Sacrificial Animal by Village in Cibeunying Kaler Subdistrict, 2022

Kelurahan <i>Village</i>	Hewan Kurban <i>Sacrificial Animal</i>			
	Kerbau <i>Buffalo</i>	Sapi <i>Cow</i>	Kambing <i>Goat</i>	Domba <i>Sheep</i>
(1)	(2)	(3)	(4)	(5)
Cihaurgeulis	-	34	-	23
Sukaluyu	-	73	-	185
Neglasari	-	24	-	36
Cigadung	-	89	-	216
Kecamatan Cibeunying Kaler <i>Cibeunying Kaler Subdistrict</i>	-	220	-	460

Catatan/Note: ...

Sumber/Source: Kantor Urusan Agama di Kec. Cibeunying Kaler/ *Cibeunying Kaler Religious Affairs Office*

**4.4 SOSIAL LAINNYA
OTHER SOCIAL AFFAIRS**

**Tabel 4.4.1 Jumlah Gangguan Umum Kamtibmas Menurut Jenis per Kelurahan di Kecamatan Cibeunying Kaler, 2022
Number of Public Disorders of Security and Safety by Type per Village in Cibeunying Kaler Subdistrict, 2022**

Kelurahan <i>Village</i>	Jenis Gangguan Umum Kamtibmas <i>Types of General Disorders of Security and Safety</i>			
	Kebakaran <i>Wildfire</i>	Penipuan <i>Fraud</i>	Pengrusakan <i>Destruction</i>	Temu Mayat <i>Corpse Discovery</i>
(1)	(2)	(3)	(4)	(5)
Cihaurgeulis	2	-	1	-
Sukaluyu	-	-	-	1
Neglasari	-	-	-	-
Cigadung	1	1	-	-
Kecamatan Cibeunying Kaler <i>Cibeunying Kaler Subdistrict</i>	3	1	1	1

Lanjutan Tabe/*Continued* Tabel 4.4.1

Kelurahan <i>Village</i>	Jenis Gangguan Umum Kamtibmas <i>Types of General Disorders of Security and Safety</i>		
	Perkelahian <i>Fight</i>	Pencurian <i>Theft</i>	Perampokan <i>Robbery</i>
(1)	(6)	(7)	(8)
Cihaurgeulis	1	-	-
Sukaluyu	-	4	-
Neglasari	1	5	-
Cigadung	2	2	1
Kecamatan Cibeunying Kaler <i>Cibeunying Kaler Subdistrict</i>	4	11	1

Catatan/*Note*: ...Sumber/*Source*: Polsek Cibeunying Kaler/ Sector Police of Cibeunying Kaler Subdistrict

Tabel 4.4.2
Table

Banyaknya Kejadian Bencana Alam Menurut Kelurahan dan Jenis Bencana Alam di Kecamatan Cibeunying Kaler, 2022
Number of Natural Disaster Events by Villages and Type of Natural Disaster in Cibeunying Kaler Subdistrict, 2022

Kelurahan <i>Village</i>	Gempa Bumi <i>Earthquake</i>	Tsunami <i>Tsunami</i>	Gunung Meletus <i>Volcanic Eruption</i>	Tanah Longsor <i>Landslide</i>
(1)	(2)	(3)	(4)	(5)
Cihaurgeulis	-	-	-	-
Sukaluyu	-	-	-	-
Neglasari	-	-	-	-
Cigadung	-	-	-	-
Kecamatan Cibeunying Kaler <i>Cibeunying Kaler Subdistrict</i>	-	-	-	-

Lanjutan Tabel/*Continued Table* 4.4.2

Kelurahan Village	Banjir Floods	Banjir Bandang Flash Floods	Kekeringan Drought	Kebakaran Hutan dan Lahan Forest and Land Fires
(1)	(6)	(7)	(8)	(9)
Cihargeulis	-	-	-	-
Sukaluyu	-	-	-	-
Neglasari	-	-	-	-
Cigadung	-	-	-	-
Kecamatan Cibeunying Kaler Cibeunying Kaler Subdistrict	-	-	-	-

Lanjutan Tabel/Continued Table 4.4.2

Kelurahan Village	Angin Puyuh/ Puting Beliung/ Topan Tornado/Typhoon	Gelombang Pasang Tidal Wave	Abrasi Abrasion
(1)	(10)	(11)	(12)
Cihaurgeulis	-	-	-
Sukaluyu	-	-	-
Neglasari	-	-	-
Cigadung	-	-	-
Kecamatan Cibeunying Kaler Cibeunying Kaler Subdistrict			

Catatan/Note: ...
 Sumber/Source: Dinas Kebakaran dan Penanggulangan Bencana Kota Bandung/ Fire Disaster Management Office of Bandung Municipality

Tabel 4.4.3
Table

Banyaknya Korban Jiwa Akibat Bencana Alam menurut Kelurahan dan Jenis Bencana Alam di Kecamatan Cibeunying Kaler, 2022
Number of Facilities Due to Natural Disasters bay Villages and Type of Natural Disaster in Cibeunying Kaler Subdistrict, 2022

Kelurahan <i>Village</i>	Gempa Bumi <i>Earthquake</i>	Tsunami <i>Tsunami</i>	Gunung Meletus <i>Volcanic Eruption</i>	Tanah Longsor <i>Landslide</i>
(1)	(2)	(3)	(4)	(5)
Cihaurgeulis	-	-	-	-
Sukaluyu	-	-	-	-
Neglasari	-	-	-	-
Cigadung	-	-	-	-
Kecamatan Cibeunying Kaler <i>Cibeunying Kaler Subdistrict</i>	-	-	-	-

Lanjutan Tabel/Continued Table 4.4.3

Kelurahan Village	Banjir Floods	Banjir Bandang Flash Floods	Kekeringan Drought	Kebakaran Hutan dan Lahan Forest and Land Fires
(1)	(6)	(7)	(8)	(9)
Cihargeulis	-	-	-	-
Sukaluyu	-	-	-	-
Neglasari	-	-	-	-
Cigadung	-	-	-	-
Kecamatan Cibeunying Kaler Cibeunying Kaler Subdistrict	-	-	-	-

Lanjutan Tabel/*Continued Table 4.4.3*

Kelurahan Village	Angin Puyuh/ Puting Beliung/ Topan Tornado/Typhoon	Gelombang Pasang Tidal Wave	Abrasi Abrasion
(1)	(10)	(11)	(12)
Cihaurgeulis	-	-	-
Sukaluyu	-	-	-
Neglasari	-	-	-
Cigadung	-	-	-
Kecamatan Cibeunying Kaler Cibeunying Kaler Subdistrict	-	-	-

Catatan/Note: ...

Sumber/Source: Dinas Kebakaran dan Penanggulangan Bencana Kota Bandung/ Fire Disaster Management Office of Bandung Municipality

Tabel
Table 4.4.4

Keberadaan Fasilitas/Upaya Antisipasi/Mitigasi Bencana Alam Menurut Kelurahan di Kecamatan Cibeunying Kaler, 2022
Existence of Facilities/Efforts for Anticipation/Mitigation of Natural Disasters by Villages in Cibeunying Kaler Subdistrict, 2022

Kelurahan Village	Sistem Peringatan Dini Bencana Alam <i>Natural Disaster Early Warning System</i>	Sistem Peringatan Dini Khusus Tsunami <i>Tsunami Early Warning System</i>	Perlengkapan Keselamatan <i>Safety Equipment</i>
(1)	(2)	(3)	(4)
Cihargeulis	Tidak ada	Tidak ada	Tidak ada
Sukaluyu	Tidak ada	Tidak ada	Tidak ada
Neglasari	Tidak ada	Tidak ada	Tidak ada
Cigadung	Tidak ada	Tidak ada	Tidak ada

Lanjutan Tabel/*Continued Table 4.4.4*

Kelurahan Village	Rambu-Rambu dan Jalur Evakuasi Bencana Sign and Evacuation Route	Pembuatan, Perawatan, atau Normalisasi: Sungai, Kanal, Tanggul, Parit, Drainase, Waduk, Pantai, dll Manufacture, Maintenance, or Normalization: Rivers, Canals, Embankment, etc
(1)	(5)	(6)
Cihaurgeulis	Ada	Tidak ada
Sukaluyu	Ada	Tidak ada
Neglasari	Ada	Tidak ada
Cigadung	Ada	Tidak ada

Catatan/*Note*: ...Sumber/*Source*: Dinas Kebakaran dan Penanggulangan Bencana Kota Bandung/ *Fire Disaster Management Office of Bandung Municipality*

Tabel 4.4.5 Jumlah Kelompok Organisasi Menurut Kelurahan di Kecamatan Cibeunying Kaler, 2022
Table *Number of Organizational Groups by Village in Cibeunying Kaler Subdistrict, 2022*

Kelurahan <i>Village</i>	Jenis Kelompok Organisasi <i>Types of Organization Groups</i>				
	LPM	Karang Taruna <i>Youth Organization</i>	Kesenian <i>Art</i>	Olahraga <i>Sport</i>	Lainnya <i>Others</i>
(1)	(2)	(3)	(4)	(5)	(6)
Cihaurgeulis
Sukaluyu
Neglasari	3
Cigadung	9
Kecamatan Cibeunying Kaler Cibeunying Kaler Subdistrict	12

Catatan/Note: ...

Sumber/Source: Kantor Kecamatan Cibeunying Kaler/ Cibeunying Kaler Subdistrict Office

Tabel 4.4.6 Jumlah Sarana Olahraga Menurut Kelurahan di Kecamatan Cibeunying Kaler, 2022
Table *Number of Sports Facilities by Village in Cibeunying Kaler Subdistrict, 2022*

Kelurahan <i>Village</i>	Jenis Olahraga <i>Types of Sports</i>			
	Sepak Bola <i>Soccer</i>	Bola Volley <i>Volley Ball</i>	Bulutangkis <i>Badminton</i>	Bola Basket <i>Basket Ball</i>
(1)	(2)	(3)	(4)	(5)
Cihaurgeulis	-	5	3	2
Sukaluyu
Neglasari
Cigadung
Kecamatan Cibeunying Kaler Cibeunying Kaler Subdistrict

Lanjutan Tabel/Continued Table 4.4.6

Kelurahan <i>Village</i>	Jenis Olahraga <i>Types of Sports</i>			
	Tenis Lapangan <i>Court Tennis</i>	Tenis Meja <i>Table Tennis</i>	Pacuan Kuda <i>Horse Racing</i>	Renang <i>Swimming</i>
(1)	(6)	(7)	(8)	(9)
Cihaurgeulis	4	8	-	1
Sukaluyu
Neglasari
Cigadung
Kecamatan Cibeunying Kaler <i>Cibeunying Kaler Subdistrict</i>

Lanjutan Tabel/*Continued Table 4.4.6*

Kelurahan <i>Village</i>	Jenis Olahraga <i>Types of Sports</i>		
	Futsal	Bela diri <i>Self Defense</i>	Pusat Kebugaran <i>Fitness Center</i>
(1)	(10)	(11)	(12)
Cihaurgeulis	2	2	-
Sukaluyu
Neglasari
Cigadung
Kecamatan Cibeunying Kaler <i>Cibeunying Kaler Subdistrict</i>

Catatan/*Note*: ...Sumber/*Source*: Kantor Kecamatan Cibeunying Kaler/ *Cibeunying Kaler Subdistrict Office*

BAB
Chapter

05

PERTANIAN
AGRICULTURE

Produksi Tanaman Kangung (kg) di Kecamatan

*Production of Water Spinach (kg)
in Subdistrict*

CIBEUNYING KALER

650 kg

2019

500 kg


2020

2021

0 kg

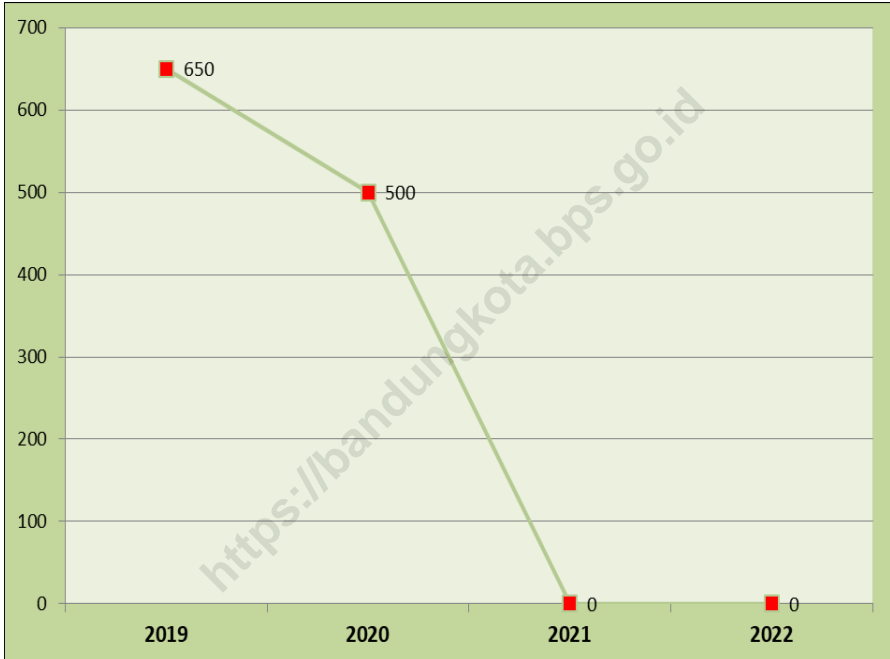
2022

0 kg



Gambar
Figures 5.1

Produksi Tanaman Kangkung di Kecamatan Cibeunying Kaler (kg), 2019–2022
Production of Water Spinach in Cibeunying Kaler Subdistrict (kg), 2019–2022



Catatan/Note: ...

Sumber/Source: BPS, Statistik Pertanian Hortikultura SPH-BST/BPS-Statistics Indonesia, Agricultural Statistic for Horticulture SPH-BST

Tabel 5.1
Table

Luas Panen Tanaman Sayuran dan Buah-buahan Semusim Menurut Jenis Tanaman di Kecamatan Cibeunying Kaler (ha), 2019-2022
Harvested Area of Seasonal Vegetables and Fruits by Kind of Plant in Cibeunying Kaler SubDistrict (ha), 2019-2022

Jenis Tanaman Kind of Plants	2019	2020	2021	2022
(1)	(2)	(3)	(4)	(5)
Sayuran/Vegetables:				
Bawang Daun/ Scallion	-	-	-	-
Bayam/ Spinach	-	-	-	-
Cabai Rawit/ Chili	-	-	-	-
Cabai Besar/ Chili/Big chili	-	-	-	-
Kangkung/ Water Spinach	6	5	-	-
Kembang Kol/ Cauliflower	-	-	-	-
Ketimun/ Cucumber	-	-	-	-
Kubis/ Cabbage	-	-	-	-
Labu Siam/ Chayote	-	-	-	-
Lobak/ Radish	-	-	-	-
Petsai/Sawi/ Chinese Cabbage/ mustard green	1	-	-	-
Terung/ Eggplant	-	-	-	-
Tomat/ Tomato	-	-	-	-

Catatan/Note: ...

Sumber/Source: BPS, Statistik Pertanian Hortikultura SPH-SBS/BPS-Statistics Indonesia, Agricultural Statistic for Horticulture SPH-SBS

Tabel 5.2 **Produksi Tanaman Sayuran dan Buah-Buahan Semusim Menurut Jenis dan Tanaman di Kecamatan Cibeunying Kaler (kg), 2019–2022**
Production of Seasonal Vegetables and Fruits by Kind of Plant in Cibeunying Kaler Subdistrict (kg), 2019–2022

Jenis Tanaman Kind of Plants	2019	2020	2021	2022
(1)	(2)	(3)	(4)	(5)
Sayuran/Vegetables:				
Bawang Daun/ Scallion	-	-	-	-
Bayam/ Spinach	-	-	-	-
Cabai Rawit/ Chili	-	-	-	-
Cabai Besar/ Chili/Big chili	-	-	-	-
Kangkung/ Water Spinach	650	500	-	-
Kembang Kol/ Cauliflower	-	-	-	-
Ketimun/ Cucumber	-	-	-	-
Kubis/ Cabbage	-	-	-	-
Labu Siam/ Chayote	-	-	-	-
Lobak/ Radish	-	-	-	-
Petsai/Sawi/ Chinese Cabbage/ mustard green	150	-	-	-
Terung/ Eggplant	-	-	-	-
Tomat/ Tomato	-	-	-	-

Catatan/Note: ...

Sumber/Source: BPS, Statistik Pertanian Hortikultura SPH-SBS/BPS-Statistics Indonesia, Agricultural Statistic for Horticulture SPH-SBS

Tabel 5.3
Table

**Luas Panen Tanaman Biofarmaka Menurut Jenis Tanaman
di Kecamatan Cibeunying Kaler (m²), 2019–2022**
**Harvested Area of Medicinal Plants by Kind of Plant in
Cibeunying Kaler Subdistrict (m²), 2019–2022**

Jenis Tanaman Kind of Plants	2019	2020	2021	2022
(1)	(2)	(3)	(4)	(5)
Jahe/Ginger	-	-	-	-
Kencur/East Indian Galangal	-	-	-	-
Kunyit/Turmeric	-	-	-	-
Laos/Lengkuas/Galanga	-	-	-	-

Catatan/Note: ...

Sumber/Source: BPS, Statistik Pertanian Hortikultura SPH-TBF/BPS-Statistics Indonesia, Agricultural Statistic for Horticulture SPH-TBF

Tabel 5.4 **Produksi Tanaman Biofarmaka Menurut Jenis Tanaman di Kecamatan Cibeunying Kaler (kg), 2019–2022**
Table **Production of Medicinal Plants by Kind of Plant in Cibeunying Kaler Subdistrict (kg), 2019–2022**

Jenis Tanaman <i>Kind of Plants</i>	2019	2020	2021	2021
(1)	(2)	(3)	(4)	(5)
Jahe/ <i>Ginger</i>	-	-	-	-
Kencur/ <i>East Indian Galangal</i>	-	-	-	-
Kunyit/ <i>Turmeric</i>	-	-	-	-
Laos/ <i>Lengkuas/Galanga</i>	-	-	-	-

Catatan/Note: ...

Sumber/Source: BPS, Statistik Pertanian Hortikultura SPH-TBF/BPS-Statistics Indonesia, Agricultural Statistic for Horticulture SPH-TBF

<https://bandungkota.bps.go.id>

Tabel 5.5
Table

Luas Panen Tanaman Hias Menurut Jenis Tanaman di KecamatanCibeunying Kaler (m²), 2019–2022
Harvested Area of Ornamental Plants by Kind of Plant in Cibeunying Kaler Subdistrict (m²), 2019–2022

Jenis Tanaman Kind of Plants	2019	2020	2021	2022
(1)	(2)	(3)	(4)	(5)
Anggrek/ <i>Orchid</i>	-	-	-	-
Krisan/ <i>Chrysantemum</i>	-	-	-	-
Mawar/ <i>Rose</i>	-	-	-	-
Sedap Malam/ <i>Tuberose</i>	-	-	-	-
Gladiol/ <i>Gladiol</i>	-	-	-	-

Catatan/Note: ...

Sumber/Source: BPS, Statistik Pertanian Hortikultura SPH-TH/BPS-Statistics Indonesia, *Agricultural Statistik for Horticulture SPH-TH*

Tabel 5.6 **Produksi Tanaman Hias menurut Jenis Tanaman di**
Table **Kecamatan Cibeunying Kaler, 2019–2022**
Production of Ornamental Plants by Kind of Plant in
Cibeunying Kaler Subdistrict (quintal), 2019–2022

Jenis Tanaman <i>Kind of Plants</i>	2019	2020	2021	2022
(1)	(2)	(3)	(4)	(5)
Anggrek/ <i>Orchid</i>	-	-	-	-
Krisan/ <i>Chrysantemum</i>	-	-	-	-
Mawar/ <i>Rose</i>	-	-	-	-
Sedap Malam/ <i>Tuberose</i>	-	-	-	-
Gladiol/ <i>Gladiol</i>	-	-	-	-

Catatan/Note: ...

Sumber/Source: BPS, Statistik Pertanian Hortikultura SPH-TH/BPS-Statistics Indonesia, *Agricultural Statistik for Horticulture SPH-TH*

Tabel
Table 5.7

Produksi Buah-Buahan dan Sayuran Tahunan Menurut Jenis Tanaman di Kecamatan Cibeunying Kaler (kuintal), 2019–2022

Production of Annual Fruits and Vegetables by Kind of Plant in Cibeunying Kaler Subdistrict (quintal), 2019–2022

Jenis Tanaman <i>Kind of Plants</i>	2019	2020	2021	2022
(1)	(2)	(3)	(4)	(5)
Buah–Buahan/<i>Fruits:</i>				
Alpukat/ <i>Avocado</i>	-	-	-	-
Belimbing/ <i>Star Fruit</i>	-	-	320	-
Duku/Langsar/ <i>Kokosan/Duku</i>	-	-	-	-
Durian/ <i>Durian</i>	-	-	-	-
Jambu Air/ <i>Water Apple</i>	-	-	30	-
Jambu Biji/ <i>Guava</i>	-	-	-	-
Jengkol/ <i>Jengkol</i>	-	-	-	-
Jeruk Besar/ <i>Pomelo</i>	-	-	-	-
Jeruk Siam/ <i>Keprok/Orange/Tangerine</i>	-	-	-	-
Mangga/ <i>Mango</i>	-	-	-	-
Nangka/ <i>Cempedak/ Jackfruit</i>	-	-	-	-
Pepaya/ <i>Papaya</i>	-	-	-	-
Pisang/ <i>Banana</i>	-	-	-	-

Catatan/*Note:* ...

Sumber/*Source:* BPS, Statistik Pertanian Hortikultura SPH-BST/*BPS-Statistics Indonesia, Agricultural Statistic for Horticulture SPH-BST*

Tabel
Table 5.8

**Lahan Sawah dan Bukan Sawah (Ha) Menurut Kelurahan
di Kecamatan Cibeunying Kaler, 2022**
*Paddy and Non-Paddy Land (Ha) by Village in Cibeunying
Kaler Subdistrict, 2022*

Kelurahan Village	Sawah (Ha) Paddy Field	Bukan Sawah (Ha) Non Paddy Field
(1)	(2)	(3)
Cihaurgeulis	-	0,00
Sukaluyu
Neglasari
Cigadung	20	208,05
Kecamatan Cibeunying Kaler Cibeunying Kaler Subdistrict

Catatan/Note: ...

Sumber/Source: Kantor Kecamatan Cibeunying Kaler/ Cibeunying Kaler Subdistrict Office

Tabel 5.9 Jumlah Lahan Bukan Sawah (Ha) Menurut Kegunaannya dan Kelurahan di Kecamatan Cibeunying Kaler, 2022
Table *Number of Paddy and Non-Paddy Land (Hectare) to its Use by Village in Cibeunying Kaler Subdistrict, 2022*

Kelurahan <i>Village</i>	Ladang/Huma/Kebun/ Kolam/Tegalan <i>Field/Huma/Garden/ Pond/Moor</i>	Perumahan dan Pekarangannya <i>Housing and Yard</i>	Bangunan Lainnya dan Pekarangannya <i>Other Building and Yard</i>
(1)	(2)	(3)	(4)
Cihaurgeulis	-	0,035	-
Sukaluyu
Neglasari
Cigadung	-	180	-
Kecamatan Cibeunying Kaler <i>Cibeunying Kaler Subdistrict</i>

Lanjutan Tabel/*Continued Table 5.9*

Kelurahan Village	Sementara Tidak Diusahakan While no Being	Lainnya Others
(1)	(5)	(6)
Cihargeulis	-	-
Sukaluyu
Neglasari
Cigadung	-	-
Kecamatan Cibeunying Kaler Cibeunying Kaler Subdistrict

Catatan/Note: ...

Sumber/Source: Kantor Kecamatan Cibeunying Kaler/ *Cibeunying Kaler Subdistrict Office*

<https://bandungkota.bps-go.id>



BAB
Chapter

06

INDUSTRI
INDUSTRY

ProdJumlah SPBU di Kecamatan

*Number of Gas Station in
Subdistrict*



CIBEUNYING KALER

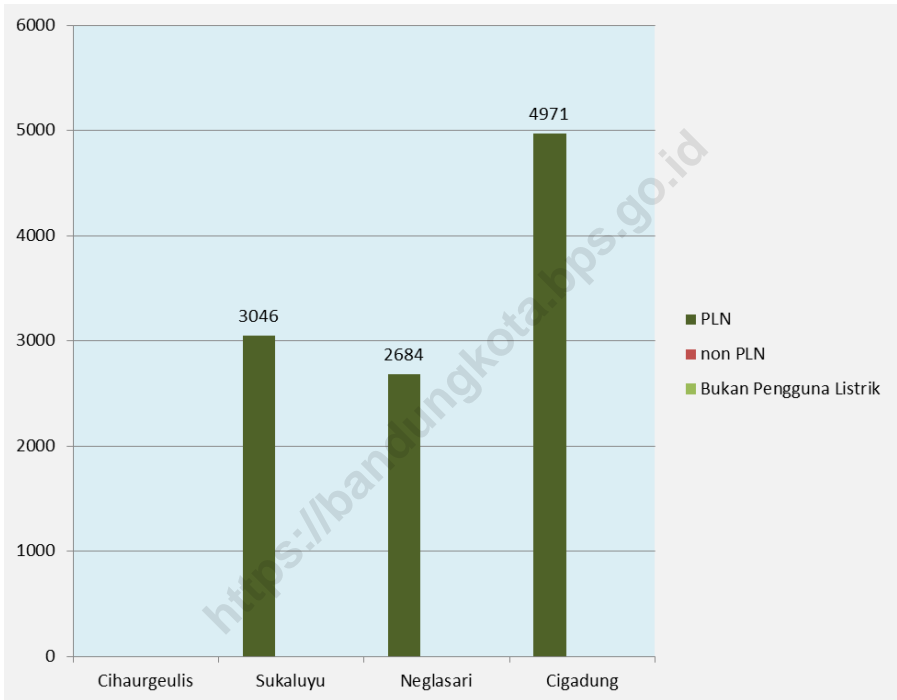
SPBU
Gas Station

1



Gambar 6.1
Figures

Banyaknya Keluarga Pengguna Listrik di Kecamatan Cibeunying Kaler, 2022
Number of Family by Type of Electricity Consumer in Cibeunying Kaler Subdistrict, 2022



Catatan/Note: Data Kelurahan Cihaurgeulis tidak tersedia/ Data for Cihaurgeulis Village not available

Sumber/Source: Kantor Kecamatan Cibeunying Kaler/ Cibeunying Kaler Subdistrict Office

Tabel 6.1
Table

Banyaknya Keluarga Menurut Kelurahan dan Jenis Pengguna Listrik di Kecamatan Cibeunying Kaler, 2022
Number of Family by Villages and Type of Electricity Consumer in Cibeunying Kaler Subdistrict, 2022

Kelurahan <i>Village</i>	Pengguna Listrik <i>Electricity Consumer</i>			Bukan Pengguna Listrik <i>Not Electricity Consumer</i>
	PLN <i>State Electricity Company</i>	Non PLN <i>Non-State Electricity Company</i>	Jumlah <i>Total</i>	
(1)	(2)	(3)	(4)	(5)
Cihaurgeulis
Sukaluyu	3 046	-	3 046	-
Neglasari	2 684	-	2 684	-
Cigadung	4 971	-	4 971	-
Kecamatan Cibeunying Kaler <i>Cibeunying Kaler Subdistrict</i>	10 701 ¹	-	10 701 ¹	-

Catatan/Note: ¹Data total dari 3 kelurahan/ *Total data from 3 Villages/Kelurahan*

Sumber/Source: Kantor Kecamatan Cibeunying Kaler/ *Cibeunying Kaler Subdistrict Office*

Tabel
Table 6.2

Jumlah Industri Menurut Klasifikasi dan Kelurahan di Kecamatan Cibeunying Kaler, 2022
Number of Industries by Classification and Village in the Cibeunying Kaler Subdistrict, 2022

Kelurahan <i>Village</i>	Klasifikasi Industri <i>Industri Classification</i>		
	Besar <i>Big</i>	Sedang <i>Medium</i>	IKKR
(1)	(2)	(3)	(4)
Cihaurgeulis	-	31	-
Sukaluyu
Neglasari	-	-	-
Cigadung
Kecamatan Cibeunying Kaler <i>Cibeunying Kaler Subdistrict</i>	...	31 ²	...

Catatan/Note: ²Data total dari 2 kelurahan/ *Total data from 2 Villages/Kelurahan*

Sumber/Source: Kantor Kecamatan Cibeunying Kaler/ *Cibeunying Kaler Subdistrict Office*

Tabel 6.3 Jumlah SPBU, PAM Swasta, Listrik non PLN Menurut Kelurahan di Kecamatan Cibeunying Kaler, 2022
Number of Gas Station, Private PAM, Electricity non PLN by Village in the Cibeunying Kaler Subdistrict, 2022

Kelurahan <i>Village</i>	Jumlah Usaha/Perusahaan <i>Number of Company/Businesses</i>		
	SPBU	PAM Swasta <i>Private PAM</i>	Listrik non PLN <i>Non PLN Electricity</i>
(1)	(2)	(3)	(4)
Cihaurgeulis	-	-	-
Sukaluyu	-	-	-
Neglasari	1	-	-
Cigadung	-	-	-
Kecamatan Cibeunying Kaler <i>Cibeunying Kaler Subdistrict</i>	1	-	-

Catatan/Note: ...

Sumber/Source: Kantor Kecamatan Cibeunying Kaler/ *Cibeunying Kaler Subdistrict Office*

BAB
Chapter

07

**PARIWISATA,
TRANSPORTASI DAN
KOMUNIKASI**
*TOURISM, TRANSPORTATION
AND COMMUNICATION*

Jumlah Hotel dan Penginapan di Kecamatan
Number of hotel and Inn in Subdistrict

CIBEUNYING KALER



Hotel
Berbintang 20
Star Hotel

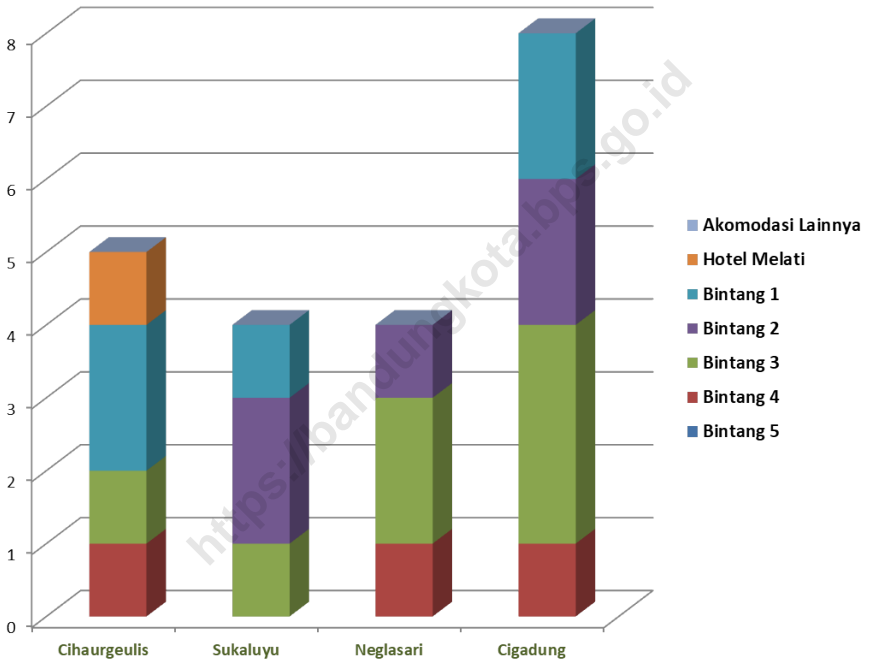
Hotel Melati
Simple Hotel

1



Gambar 7.1
Figures

Jumlah Sarana Akomodasi Menurut Kelurahan dan jenis Akomodasi di Kecamatan Cibeunying Kaler, 2022
Number of Accomodation Facilities by Villages and Type of Accomodation in Cibeunying Kaler Subdistrict, 2022



Catatan/Note: ...

Sumber/Source: Kantor Kecamatan Cibeunying Kaler/ Cibeunying Kaler Subdistrict Office

7.1 PARIWISATA TOURISM

Tabel 7.1.1 Jumlah Sarana Akomodasi Menurut Kelurahan dan jenis Akomodasi di Kecamatan Cibeunying Kaler, 2022
Table Number of Accomodation Facilities by Villages and Type of Accomodation in Cibeunying Kaler Subdistrict, 2022

Kelurahan <i>Village</i>	Hotel dan Akomodasi <i>Accomodation and Hotel</i>			
	Bintang 5 <i>Star 5</i>	Bintang 4 <i>Star 4</i>	Bintang 3 <i>Star 3</i>	Bintang 2 <i>Star 2</i>
(1)	(2)	(3)	(4)	(5)
Cihargeulis	-	1	1	-
Sukaluyu	-	-	1	2
Neglasari	-	1	2	1
Cigadung	-	1	3	2
Kecamatan Cibeunying Kaler <i>Cibeunying Kaler Subdistrict</i>	-	3	7	5

Lanjutan Tabel/*Continued Table 7.1.1*

Kelurahan <i>Village</i>	Hotel dan Akomodasi <i>Accommodation and Hotel</i>		
	Bintang 1 <i>Star 1</i>	Hotel Melati <i>Simple Hotel</i>	Akomodasi Lainnya <i>Other Accommodation</i>
(1)	(2)	(3)	(4)
Cihargeulis	2	1	-
Sukaluyu	1	-	-
Neglasari	-	-	-
Cigadung	2	-	-
Kecamatan Cibeunying Kaler <i>Cibeunying Kaler Subdistrict</i>	5	1	-

Catatan/*Note*: ...Sumber/*Source*: Kantor Kecamatan Cibeunying Kaler/ *Cibeunying Kaler Subdistrict Office*

Tabel 7.1.2
Table

Jumlah Sarana Pariwisata dan Rekreasi Menurut Kelurahan di Kecamatan Cibeunying Kaler, 2022
Number of Tourism and Recreation Facilities by Village in Cibeunying Kaler Subdistrict, 2022

Kelurahan <i>Village</i>	Sarana Pariwisata dan Rekreasi <i>Tourism and Recreation Facilities</i>			
	Bioskop <i>Cinema</i>	Klub Malam <i>Night Club</i>	PUB	Ice Scating
(1)	(2)	(3)	(4)	(5)
Cihargeulis	-	-	-	-
Sukaluyu	.-	-	-	-
Neglasari	-	-	-	-
Cigadung	-	-	-	-
Kecamatan Cibeunying Kaler <i>Cibeunying Kaler Subdistrict</i>	-	-	-	-

Lanjutan Tabel/*Continued Table 7.1.2*

Kelurahan <i>Village</i>	Sarana Pariwisata dan Rekreasi <i>Tourism and Recreation Facilities</i>			
	Karaoke	Kolam Renang <i>Swimming Pool</i>	Pusat Kebugaran <i>Fitness Center</i>	Diskotik <i>Discotheque</i>
(1)	(6)	(7)	(8)	(9)
Cihargeulis	-	2	-	-
Sukaluyu	-	-	-	-
Neglasari	-	-	1	-
Cigadung	-	-	-	-
Kecamatan Cibeunying Kaler <i>Cibeunying Kaler Subdistrict</i>	-	2	1	-

Lanjutan Tabel/*Continued Table 7.1.2*

Kelurahan <i>Village</i>	Sarana Pariwisata dan Rekreasi <i>Tourism and Recreation Facilities</i>			
	Billiard	Gedung Pertunjukan <i>Performance Hall</i>	Mesin Mainan Anak <i>Kids Toy Machine</i>	Sanggar Seni/Tari <i>Art/ Dance Studio</i>
(1)	(10)	(11)	(12)	(13)
Cihaurgeulis	-	-	-	1
Sukaluyu	-	-	-	-
Neglasari	-	-	1	1
Cigadung	-	-	-	-
Kecamatan Cibeunying Kaler <i>Cibeunying Kaler Subdistrict</i>	-	-	1	2

Lanjutan Tabel/*Continued Table 7.1.2*

Kelurahan <i>Village</i>	Sarana Pariwisata dan Rekreasi <i>Tourism and Recreation Facilities</i>				
	Panti Pijat Massage Parlors	Golf	Bowling	Galeri Gallery	Museum
(1)	(14)	(15)	(16)	(17)	(18)
Cihargeulis	2	-	-	-	1
Sukaluyu	-	-	-	-	-
Neglasari	-	-	-	-	-
Cigadung	-	-	-	-	-
Kecamatan Cibeunying Kaler <i>Cibeunying Kaler Subdistrict</i>	2	-	-	-	1

Catatan/*Note*: ...Sumber/*Source*: Kantor Kecamatan Cibeunying Kaler/ *Cibeunying Kaler Subdistrict Office*

7.2 TRANSPORTASI TRANSPORTATION

Tabel 7.2.1 Jumlah Sarana Komunikasi Menurut Kelurahan di Kecamatan Cibeunying Kaler, 2022
Table Number of Communication Facilities by Village in Cibeunying Kaler Subdistrict, 2022

Desa/Kelurahan Village/Kelurahan	Sarana Komunikasi Facilities Communication			
	Kantor Pos Post Office	Stasiun Radio Radio Stasiun	Warnet	Telepon Umum Payphone
(1)	(2)	(3)	(4)	(5)
Cihaurgeulis	2	1	5	-
Sukaluyu	-	-	-	-
Neglasari	1	-	-	-
Cigadung	-	-	-	-
Kecamatan Cibeunying Kaler Cibeunying Kaler Subdistrict	3	1	5	-

Catatan/Note: ...

Sumber/Source: Kantor Kecamatan Cibeunying Kaler/ Cibeunying Kaler Subdistrict Office

BAB
Chapter

08

**PERBANKAN,
KOPERASI DAN
PERDAGANGAN**
*BANKING. COOPERATION AND
TRADE*

**Jumlah Realisasi Wajib Pajak dan
Penerimaan PBB di Kecamatan**

*Realization of Taxpayers and PBB Revenue in
Subdistrict*

CIBEUNYING KALER

Penerimaan
PBB Revenue

12 321 639 410
Rupiah/ Rupiahs



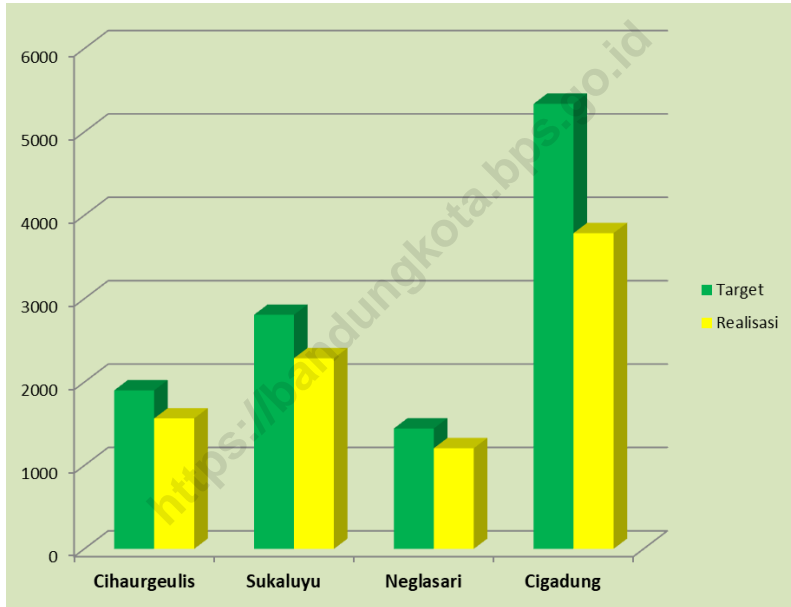
Wajib Pajak
Taxpayers

8 846



Gambar 8.1
Figures

Target dan Realisasi Jumlah Wajib Pajak Menurut Kelurahan di Kecamatan Cibeunying Kaler, 2022
Target and Realization Number of Taxpayers by Village/ Kelurahan in Cibeunying Kaler Subdistrict, 2022



Catatan/Note: ...

Sumber/Source: Kantor Kecamatan Cibeunying Kaler/ *Cibeunying Kaler Subdistrict Office*

Tabel
Table 8.1

Banyaknya Sarana Lembaga Keuangan Bank Menurut Kelurahan dan Jenis Bank di Kecamatan Cibeunying Kaler, 2022
Number of Bank by Villages and Type of Bank in Cibeunying Kaler Subdistrict, 2022

Desa/Kelurahan Village/Kelurahan	Bank Umum Commercial Bank	Bank Perkreditan Rakyat (BPR) Rural Bank	BMT	Bank Syariah
(1)	(2)	(3)	(4)	(5)
Cihargeulis	2	-	-	-
Sukaluyu
Neglasari	3	-	-	-
Cigadung
Kecamatan Cibeunying Kaler Cibeunying Kaler Subdistrict

Lanjutan Tabel/*Continued Table 8.1*

Desa/Kelurahan Village/Kelurahan	Koperasi Cooperative	Pegadaian Pawnshop	Asuransi Insurance	Money Changer
(1)	(6)	(7)	(8)	(9)
Cihargeulis	6	-	-	-
Sukaluyu
Neglasari	2	-	1	-
Cigadung
Kecamatan Cibeunying Kaler Cibeunying Kaler Subdistrict

Catatan/Note: ...

Sumber/Source: Kantor Kecamatan Cibeunying Kaler/ *Cibeunying Kaler Subdistrict Office*

Tabel 8.2
Table

Banyaknya Sarana Perdagangan Menurut Kelurahan dan jenis Sarana Perdagangan di Kecamatan Cibeunying Kaler, 2022

Number of Trade Facilities by Villages and Type of Trade Facilities in Cibeunying Kaler Subdistrict, 2022

Desa/Kelurahan Village/Kelurahan	Kelompok Pertokoan Shopping Complexs	Pasar dengan Bangunan Permanen Markets in Permanent Building	Pasar dengan Bangunan Semi Permanen Market in Semi Permanent Building
(1)	(2)	(3)	(4)
Cihargeulis	45	-	-
Sukaluyu
Neglasari	1	-	-
Cigadung
Kecamatan Cibeunying Kaler Cibeunying Kaler Subdistrict

Lanjutan Tabel/*Continued Table 8.2*

Desa/Kelurahan Village/Kelurahan	Pasar tanpa Bangunan Market without Permanent Building	Mini Market/ Swalayan/ Supermarket Mini Market/Swalayan/ Supermarket	Toko/ Warung Grocery/ Shop	Restoran/ Rumah Makan Restaurant/ Food Stall
(1)	(5)	(6)	(7)	(8)
Cihargeulis	-	3
Sukaluyu
Neglasari	-	5
Cigadung
Kecamatan Cibeunying Kaler Cibeunying Kaler Subdistrict

Lanjutan Tabel/*Continued Table 8.2*

Desa/Kelurahan Village/Kelurahan	Warung/Kedai Makanan Market without Stall/Food Stall	Hotel Hotel	Hostel/Motel/Losmen/ Wisma/Penginapan Hostel/Motel/Inn/ Guesthouse/Lodging
(1)	(9)	(10)	(11)
Cihargeulis	32	5	3
Sukaluyu
Neglasari	24	5	6
Cigadung
Kecamatan Cibeunying Kaler Cibeunying Kaler Subdistrict

Catatan/Note: ...

Sumber/Source: Kantor Kecamatan Cibeunying Kaler/ *Cibeunying Kaler Subdistrict Office*

Tabel 8.3 Jumlah Wajib Pajak dan Penerimaan PBB Menurut Kelurahan di Kecamatan Cibeunying Kaler, 2022
Table Number of Taxpayers and PBB Revenue by Village in Cibeunying Kaler Subdistrict, 2022

Desa/Kelurahan Village/Kelurahan	Jumlah Wajib Pajak Number of Taxpayers		Jumlah Penerimaan (Rp) Tax Receipt	
	Target	Realisasi Realization	Target	Realisasi Realization
(1)	(2)	(3)	(4)	(5)
Cihaurgeulis	1 902	1 565	2 214 903 495	1 628 536 280
Sukaluyu	2 808	2 287	3 972 757 035	2 551 137 427
Neglasari	1 444	1 207	3 717 490 030	2 678 718 499
Cigadung	5 338	3 787	9 711 282 840	5 463 247 204
Kecamatan Cibeunying Kaler Cibeunying Kaler Subdistrict	11 492	8 846	19 616 433 400	12 321 639 410

Catatan/Note: ...

Sumber/Source: Kantor Kecamatan Cibeunying Kaler/ Cibeunying Kaler Subdistrict Office

ST 2023

SENSUS PERTANIAN
CENSUS OF AGRICULTURE

BerAKHLAK

Berorientasi Pelayanan Akuntabel Kompeten
Harmonis Loyal Abadi Koleboratif

**# bangga
melayani
bangsa**

DATA

MENCERDASKAN BANGSA
- ENLIGHTEN THE NATION -



**BADAN PUSAT STATISTIK
KOTA BANDUNG**

BPS-Statistics of Bandung Municipality
Telp/ Fax : (022)7305091

Homepage : <http://www.bandungkota.bps.go.id>
Email: bps3273@bps.go.id

ISSN 2797-4774

