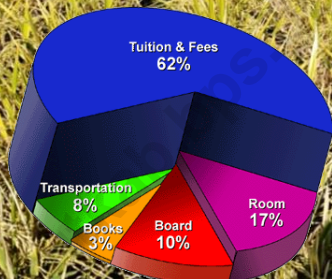


Katalog BPS : 1102001.3205150

KECAMATAN BAYONGBONG DALAM ANGKA 2018



**BADAN PUSAT STATISTIK
KABUPATEN GARUT**

<https://garutkab.go.id>
Kecamatan Bayongbong

Dalam Angka

2018

Kecamatan Bayongbong Dalam Angka 2018

ISBN: -

No. Publikasi/Publication Number: 32050.1841

Katalog BPS/BPS Catalog: 1102001.3205150

Ukuran Buku/Book Size: 21 x 15 cm

Jumlah Halaman/Number of Pages: xx + 60

Naskah/Manuscript:

Koordinator Statistik Kecamatan (KSK) Bayongbong

Subdistrict Statistict Coordinator Bayongbong

GAMBAR KULIT

BPS Kabupaten Garut

DITERBITKAN OLEH/*Published by:*

© BPS Kabupaten Garut/*BPS-Statistics of Garut Regency*

DICETAK OLEH/*Printed by:*

**Dilarang mengumumkan, mendistribusikan, mengomunikasikan,
dan/atau menggandakan sebagian atau seluruh isi buku ini untuk
tujuan komersial tanpa izin tertulis dari Badan Pusat Statistik**

*Prohibited to announce, distribute, communicate, and/or copy all of this
Book for commercial purpose without permission from BPS-Statistics
Indonesia.*

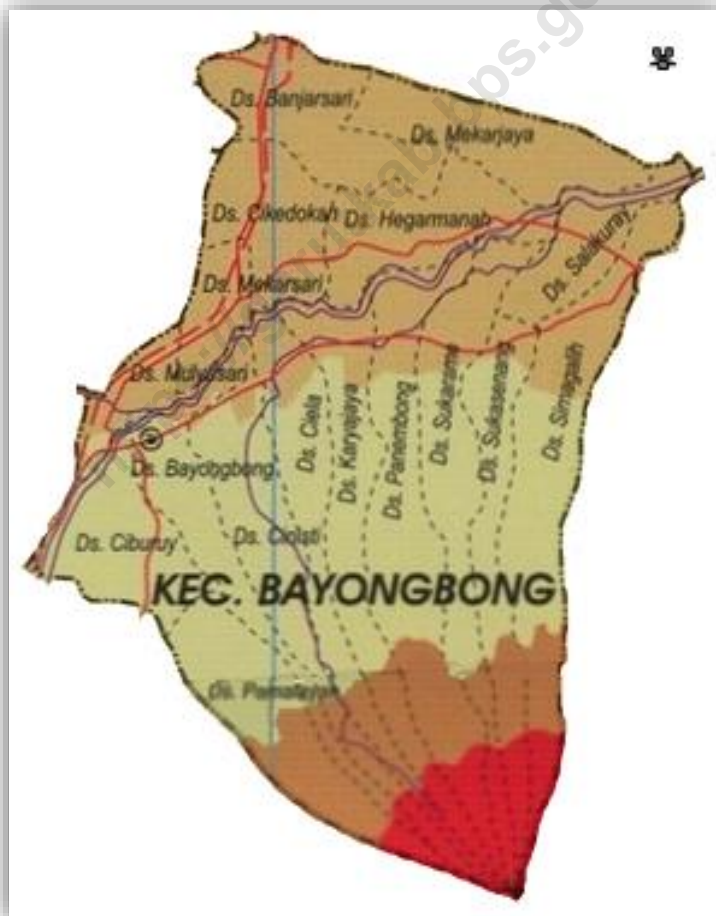
PETA WILAYAH KABUPATEN GARUT

MAP OF GARUT REGENCY



PETA KECAMATAN BAYONGBONG

MAP OF BAYONGBONG SUBDISTRICT



KEPALA BPS KABUPATEN GARUT

CHIEF STATISTICIAN OF GARUT REGENCY



BERDIKARJAYA, SE., MM



KATA PENGANTAR

Kecamatan Bayongbong Dalam Angka 2018 merupakan publikasi tahunan yang diterbitkan oleh BPS Kabupaten Garut. Disadari bahwa publikasi ini belum sepenuhnya memenuhi harapan pihak pemakai data khususnya para perencana, namun diharapkan dapat membantu melengkapi penyusunan rencana pembangunan di Kabupaten Garut.

Publikasi ini dapat terwujud berkat kerja sama dan bantuan dari berbagai pihak baik instansi pemerintah maupun swasta. Kepada semua pihak yang telah memberikan bantuan disampaikan penghargaan dan terima kasih yang sebesar – besarnya.

Walaupun publikasi ini telah disiapkan sebaik-baiknya, namun disadari masih ada kekurangan dan kesalahan yang terjadi. Untuk perbaikan publikasi ini, tanggapan dan saran yang bersifat konstruktif dari para pemakai sangat diharapkan.

Garut, Agustus 2018
Kepala BPS
Kabupaten Garut

Berdikarjaya, SE., MM



PREFACE

Bayongbong Subdistrict in Figures 2018 is an annual publication written by BPS-Statistics of Garut Regency. Honestly, this publication has not perfect yet and has not filled the user's hope, especially for the planners yet, but hopely it can help to equip compilation of development planning in this regency.

This comprehensive publication has been made possible with the assistance and contribution from several governmental institutions and private organizations. To all parties who have been involved in the preparation of this publication, I would like to express my sincerest appreciation and gratitude.

Comments and constructive suggestions for the improvement of this publication are always welcome.

*Garut, August 2018
Chief Statistician of
Garut Regency*

Berdikarjaya, SE., MM

Daftar Isi
(List of Contents)

| | |
|--|--------------|
| KATA PENGANTAR / Preface | Hal. iv/v |
| DAFTAR ISI / List of Contents | vi |
| DAFTAR TABEL / List of Tables | vii |
| ULASAN SINGKAT / Short Commentary | xiii |
| BAB. I : LETAK GEOGRAFIS Chapter I : Geographical Location | 1 |
| BAB. II : PEMERINTAHAN Chapter II : Government | 6 |
| BAB. III : PENDUDUK Chapter III : Population | 11 |
| BAB. IV : SOSIAL Chapter IV : Social | 20 |
| BAB. V : PERTANIAN Chapter V : Agriculture | 36 |
| BAB. VI : INDUSTRI PENGOLAHAN Chapter VI : Manufacturing | 40 |
| BAB. VII : ANGKUTAN DAN KOMUNIKASI Chapter VII : Transportation and Communication | 46 |
| BAB. VIII : AKOMODASI Chapter VIII : Accommodations | 51 |
| BAB. IX : HARGA-HARGA Chapter IX : Price | 53 |

Daftar Tabel
(List of Tables)

| <i>Tabel</i> | <i>Hal.</i> |
|--|-------------|
| BAB. I LETAK GEOGRAFIS (Geographical Location) | |
| 1.01 : Jarak Antar Desa/Kelurahan di Kecamatan Bayongbong Tahun 2017 <i>(Distance Among Villages at sub District of Bayongbong, 2017)</i> | 2 |
| 1.01 : Lanjutan <i>(Advanced)</i> | 3 |
| 1.02 : Tinggi Rata-Rata Dari Permukaan Laut Dan Luas Daerah Menurut Desa /Kel Tahun 2017 <i>(Average Height Of Sea Surface And Area By Village / Kel 2017)</i> | 4 |
| 1.03 : Letak Geografis Desa/Kelurahan di Kecamatan Bayongbong, Tahun 2017 <i>(Geographical Location of Village / Sub-District in Bayongbong Sub-district, Year 2017)</i> | 5 |
| BAB. II PEMERINTAHAN (Government) | |
| 2.01 : Pegawai Negri Sipil Menurut Tingkat Kepangkatan di Kecamatan Bayongbong Tahun 2017 <i>(Civil Servants by Level of Ranking in Bayongbong Sub-district Year 2017)</i> | 7 |
| 2.02 : Jumlah Pegawai Desa/Kelurahan Menurut Jabatan Dan Jenis Kelamin Di Kecamatan Bayongbong, Tahun 2017 <i>(Number of Village / Kelurahan Officers By Position And Sex In Bayongbong Sub-district, Year 2017)</i> | 8 |
| 2.03 : Jumlah Kampung, Dusun, RW/RK dan RT di Kecamatan Bayongbong, per Desa/Kelurahan Tahun 2017 <i>(Number of Villages, Dusun, RW / RK and RT in Bayongbong Sub-district, per Village / Villages Year 2017)</i> | 9 |
| 2.04 : Luas Wilayah Desa/Kelurahan dirincin Menurut Lahan Pertanian dan Non Pertanian di Kecamatan Bayongbong, Tahun 2017 <i>(Area of Village /Sub-district rains According to Farm and Non Agricultural Land in Bayongbong Kec, Year 2017)</i> | 10 |

BAB.III PENDUDUK
(Population)

- 3.01 : Jumlah Penduduk Menurut Jenis Kelamin di Kecamatan Bayongbong, Tahun 2017
(Population According to Gender in Sub-district Bayongbong, Year 2017) 12
- 3.02 : Jumlah Penduduk Menurut Kelompok Umur dan Jenis Kelamin di Kecamatan Bayongbong, Tahun 2017
(Population By Age Group And Sex In Sub-district Bayongbong, Year 2017) 13
- 3.03 : Jumlah Penduduk Menurut Kelompok Usia di Kecamatan Bayongbong, Tahun 2017
(Population by Age Group in Bayongbong Sub-district, Year 2017) 14
- 3.04 : Kepadatan Penduduk Menurut Desa/Kelurahan Di Kecamatan Bayongbong, Tahun 2017
(Population Density by Village / Sub-district in Bayongbong Sub-district, Year 2017) 15
- 3.05 : Jumlah Penduduk, Rmtg dan Rata-rata Anggota Rmtg Menurut Desa/Kelurahan Di Kecamatan Bayongbong, Tahun 2017
(Population, Rmtg and Average Member Rmtg By Village / Sub-district In Bayongbong Sub-district, Year 2017) 16
- 3.06 : Jumlah Penduduk yang Bekerja menurut Lapangan Pekerjaan Di Kecamatan Bayongbong, Tahun 2017
(Number of Population Working by Employment in Bayongbong Sub-district, Year 2017) 17
- 3.06 : Lanjutan
(Advanced) 18
- 3.07 : Jumlah Penduduk yang Bekerja Sebagai TKI menurut Jenis Kelamin di Kecamatan Bayongbong, Tahun 2017
(Number of Population Working as TKI by Sex in Bayongbong Sub-district, Year 2017) 19

BAB.IV SOSIAL
(Social)

- 4.1.01 : Jumlah Sekolah, Murid dan Guru Sekolah Raudhatul Atfal (RA) Menurut Desa/Kelurahan Di Kecamatan Bayongbong, Tahun 2017
(Number of Schools, Students and School Teachers Raudhatul Athfal (RA) By Village / Kel In Bayongbong Sub-district, Year 2017) 21
- 4.1.02 : Jumlah Sekolah, Murid dan Guru Sekolah Dasar (SD) Menurut Dilingkungan Dinas Pendidikan Menurut Desa/ Kel Di Kecamatan Bayongbong, Tahun 2017
(Number of Schools, Pupils and Elementary School Teachers (SD) Within the Department of Education by Village / Kel In Bayongbong Sub-district, Year 2017) 22
- 4.1.03 : Jumlah Sekolah, Murid dan Guru Madrasah Ibtidaiyah (MI) Menurut Desa/Kelurahan Di Kecamatan Bayongbong, Tahun 2017
(Number of Schools, Students and Teachers of Madrasah Ibtidaiyah (MI) According to Village / Kel Bayongbong Sub-district, Year 2017) 23
- 4.1.04 : Jumlah Sekolah, Murid dan Guru Sekolah Menengah Tingkat Pertama (SMP) Dilingkungan Dinas Pendidikan Menurut Desa/ Kelurahan Di Kecamatan Bayongbong, Tahun 2017
(Number of Schools, Pupils and Teachers of Junior Secondary Schools (junior high) in the Department of Education by Village / Kel In Bayongbong Sub-district, Year 2017) 24
- 4.1.05 : Jumlah Sekolah, Murid Dan Guru Madrasah Tsanawiyah (MTs) Menurut Desa/Kelurahan Kecamatan Bayongbong, Tahun 2017
(Number of Schools, Pupils and Teachers of Junior Secondary Schools (junior high) in the Department of Education by Village / Sub-district In Bayongbong Sub-district, Year 2017) 25
- 4.1.06 : Jumlah Sekolah, Murid dan Guru Madrasah Aliyah (MA) Menurut Desa/Kelurahan Di Kecamatan Bayongbong, Tahun 2017
(Number of Schools, Pupils and Teachers Madrasah Aliyah (MA) According Village / Kel Sub- district Bayongbong, 2017) 26
- 4.1.07 : Jumlah Pondok Pesantren, Pengasuh dan Santri Menurut Desa/Kelurahan Di Kecamatan Bayongbong, Tahun 2017 27

(Number of Pondok Pesantren, Caregivers and Santri According to the Village / Kel Sub-district Bayongbong, Year 2017)

| | | |
|--------------|---|----|
| 4.2.01 | : Jumlah Sarana Fasilitas Kesehatan Menurut Desa/Kelurahan Di Kecamatan Bayongbong, Tahun 2017 <i>(Number Of Health Facilities By Village / Village In Bayongbong Sub-district, Year 2017)</i> | 28 |
| 4.2.01 | : Lanjutan <i>(Advanced)</i> | 29 |
| 4.2.02 | : Jumlah Tenaga Kesehatan Menurut Desa/Kelurahan Di Kecamatan Bayongbong, Tahun 2017 <i>(Number of Health Personel by Village / Village in Bayongbong Sub-district, Year 2017)</i> | 30 |
| 4.3.01 | : Jumlah Penduduk Menurut Agama Di Kecamatan Bayongbong, Tahun 2017 <i>(Population According to Religion In Bayongbong Sub-district, Year 2017)</i> | 31 |
| 4.3.02 | : Jumlah Tempat Peribadatan Di Kecamatan Bayongbong, Tahun 2017 <i>(Number of Places of Worship In District Bayongbong, Year 2017)</i> | 32 |
| 4.4.01 | : Jumlah Lapangan Olah Raga Menurut Jenis Kegiatan Di Kecamatan Bayongbong, Tahun 2017 <i>(Number of Sport fields by Activities at sub District of Bayongbong, Year 2017)</i> | 33 |
| 4.4.02 | : Jumlah Penyandang Cacat Menurut Jenis Kecacatan Di Kecamatan Bayongbong, Tahun 2017 <i>(Number of Persons with Disabilities by Type of Disability in Kecamatan Bayongbong, Year 2017)</i> | 34 |
| 4.4.03 | : Jumlah Peserta KB Aktif Di Kecamatan Bayongbong, Tahun 2017 <i>(Number of Active Family Planning Participants in Bayongbong Sub-district, Year 2017)</i> | 35 |
| BAB.V | <i>PERTANIAN</i> <i>(Agriculture)</i> | |
| 5.1.01 | : Luas Lahan Sawah dan Lahan Bukan Sawah Di Kecamatan | 37 |

Bayongbong, Tahun 2017

(Area of Wet Land and Non Wet Land at sub District of Bayongbong, Year 2017)

- 5.1.02 : Luas Lahan Sawah Menurut Jenis Pengairan Di Kecamatan Bayongbong, Tahun 2017 38
(Area of Wet Land by Type of Irrigation at sub District of Bayongbong, Year 2017)
- 5.2. : Populasi Jumlah Ternak Menurut Jenis Ternak di Kecamatan Bayongbong, Tahun 2017 39
(Population Number of Livestock by Type of Livestock in District Bayongbong, Year 2017)

BAB.VI **INDUSTRI PENGOLAHAN**
(Manufacturing)

- 6.01 : Banyaknya Industri dan Tenaga Kerja Di Kecamatan Bayongbong, Tahun 2017 41
(Number of Industrial and Labor Companies in Bayongbong Sub-district, Year 2017)
- 6.02 : Banyaknya Industri Kecil/Kerajinan Rumah Tangga Di Kecamatan Bayongbong, Tahun 2017 42
(Number of Small Industry / Household Handicraft in Bayongbong Sub-district, Year 2017)
- 6.20 : Lanjutan 43
(Advanced)
- 6.03 : Jumlah Kegiatan Usaha di Kecamatan Bayongbong, Tahun 2017 44
(Number of Business Activities in Bayongbong Sub-district, Year 2017)
- 6.04 : Jumlah Toko Di Kecamatan Bayongbong, Tahun 2011 45
(Number of Stores in Sub-district Bayongbong, in 2011)

BAB.VII **ANGKUTAN DAN KOMUNIKASI**
(Transportation and Communication)

- 7.01 : Panjang Jalan Menurut Keadaan Di Kecamatan Bayongbong, Tahun 2017 47
(Length of Road by Its Condition at sub District of Bayongbong, Year 2017)
- 7.02 : Banyaknya Angkutan Kendaraan Bermotor dan Tidak Bermotor Menurut Jenis Kendaraan Di Kecamatan Bayongbong, Tahun

2017
*(Number of Motor Vehicle and Non Motor Vehicle
Transportation by Its Kind at sub District of Bayongbong, Year
2017)*

- 7.03 : Banyaknya Warnet, Wartel dan Pengguna Telepon Kabel Di 49
Kecamatan Bayongbong, Tahun 2017
*(Number of Interner Shop, Telecommunication Shop and
Cablephone User at sub District of Bayongbong, Year 2017)*

BAB. VIII **HOTEL & PARIWISATA**
()

- 8.01 : Banyaknya Akomodasi Menurut Di Kecamatan Bayongbong, 51
Tahun 2017
*(Number of Accommodations According to Bayongbong District,
Year 2017)*

- 8.02 : Jumlah Rumah Makan/Restoran dan Tenaga Kerja Di Kecamatan 52
Bayongbong/ Tahun 2017
*(Total Restaurant / Restaurant and Labor in the District
Bayongbong, 2017)*

BAB. IX **HARGA-HARGA**
()

- 9.01 : Rata-rata Perkembangan Beberapa Komoditi Bahan Pangan Di 54
Kecamatan Bayongbong, Tahun 2017 (Rp.Kg)
*(Average Development of Some Food Commodities in
Bayongbong Sub-district, Year 2017 (Rp./Kg))*

- 9.01 : Lanjutan 56
(Advanced)

- 9.01 : Lanjutan 58
(Advanced)

Ulasan Singkat

Bab. I. Letak Geografis

Kecamatan Bayongbong mempunyai luas wilayah sekitar 3.563,9 Ha², dengan memiliki ketinggian antara 650-1.250 meter dari permukaan air laut serta memiliki batas-batas wilayah sebagai berikut :

- Sebelah Utara, berbatasan dengan Kecamatan Samarang, Tarongkidul;
- Sebelah Timur, berbatasan dengan Kecamatan Cilawu;
- Sebelah Selatan, berbatasan dengan Kecamatan Cigedug, Banjarwangi;
- Sebelah Barat, berbatasan dengan Kecamatan Sukaresmi, Cisurepan, Kecamatan Bayongbong ini sebagian besar desa-desanya terletak didaerah datarandan lereng/punggung bukit.

Bab. II. Pemerintahan

Data yang disajikan pada Bab Pemerintahan ini mencakup data-data Pemerintahan, Aparatur dan data Luas Wilayah Kecamatan Bayongbong.

Kecamatan Bayongbong tahun 2017 meliputi sebanyak 18 Desa yang terbagi dalam, 193 Kampung, 53 Dusun,

Short review

Chapter. I. Geogerafis Location

Bayongbong District has an area of about 3,563.9 Ha², with a height of between 650-1,250 meters above sea level and has the following regional boundaries:

- North side, adjacent to District of Samarang, Tarongkidul;
- East, adjacent to Cilawu District;
- South side, adjacent to District Cigedug, Banjarwangi;
- West side, adjacent to District Sukaresmi, Cisurepan,

Bayongbong district is most of the villages are located in flat area and the slope / ridge.

Chapter. II. Government

The data presented in this Chapter of Government includes data of Government, Apparatus and Data Area Bayongbong District.

Bayongbong Sub-district in 2017 includes 18 divided villages, 193 Kampung, 136 Rukun Warga dan 528 Rukun Tetangga.

Adapun jumlah Aparat Desa sebanyak 126 orang dimana 123 berjenis kelamin laki-laki dan 3 orang perempuan.

Bab. III. Kependudukan

Pada Bab III dapat dijumpai beragam tabel-tabel yang berhubungan dengan masalah penduduk, seperti jumlah penduduk, penduduk menurut kelompok umur, ketenagakerjaan termasuk penduduk yang bekerja sebagai TKI.

Kebijakan pembangunan disegala bidang senantiasa ditujukan bagi kepentingan masyarakat umum/penduduk. Oleh karena itu data kependudukan merupakan salah satu kunci dasar yang memegang peranan yang sangat penting dalam membuat kebijakan pembangunan. Dengan demikian data kependudukan yang akurat dan tepat waktu menempati urutan yang cukup penting.

Gambar :

Piramida Penduduk Kecamatan Bayongbong, Tahun 2017

53 Dusun, 136 Rukun Warga and 528 Rukun Tetangga.

As for the number of village officials as many as 126 people where 123 male and 3 female.

Chapter. III. Population

In Chapter III can be found various tables related to population problems, such as population, population by age group, employment including the population who work as migrant workers.

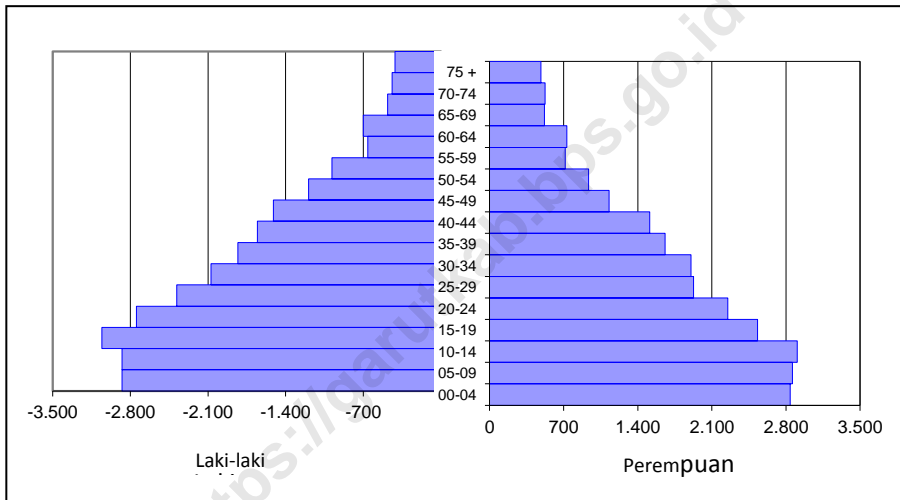
Development policies in all fields are always aimed at the interests of the general public / population. Therefore, population data is one of the basic keys that plays a very important role in making development policies. Thus accurate and timely residence data occupies a fairly important sequence.

Picture :

**Pyramid of the District of Bayongbong,
Year 2017**

Penduduk yang pertama kali diselenggarakan setelah Indonesia merdeka adalah pada tahun 1961, kedua tahun 1971 kemudian tahun 1980, tahun 1990, tahun 2000 dan yang terakhir pada tahun 2010.

Jumlah penduduk Kecamatan



Untuk mendapatkan data kependudukan yang akurat dan senantiasa tepat waktu, berbagai cara telah dilakukan BPS antara lain melalui Sensus Penduduk (SP), Survei Kependudukan dan Survei Sosial Ekonomi Nasional. Penduduk. Sensus Penduduk diadakan setiap sepuluh tahun sekali pada tahun-tahun kalender yang berakhir angka nol, dengan tujuan utama untuk memperoleh informasi ciri-ciri demografi dan sosial-ekonomi. Sensus

Bayongbong pada tahun 2010 sebanyak 93.102 jiwa yang terdiri 47.249 jiwa laki-laki dan 45.853 jiwa perempuan jumlah

To obtain accurate and timely data of population, various ways have been done by BPS, among others through Population Census (SP), Population Survey and National Socio-Economic Survey. Population. The Population Census is held every ten years in calendar years that end in zero, with the primary aim of obtaining information on demographic and socio-

economic features. The first Population Census to be held after Indonesian independence was in 1961, the second in 1971 and then in 1980, 1990, 2000 and the last in 2010.

The population of Bayongbong Sub-district in 2010 was 93,102 people, consisting of 47,249 male and 45,853 female households as many as 23

rumah tangga sebanyak 23 rumahtangga. Dengan banyaknya jiwa atau anggota rumahtangga per rumahtangga antara 3 (tiga) sampai 4 (empat) orang. Hal ini jelas sangat mempengaruhi beban dari setiap rumahtangga, karena dengan semakin banyaknya anggota rumahtangga jelas akan meningkatkan beban tanggungan dari rumahtangga tersebut, terutama kepala rumahtangga .

Dengan memiliki luas wilayah sekitar 3.563,9 Ha² menjadikan setiap Ha² nya rata-rata didiami sebanyak 25 jiwa dengan sebaran yang tidak merata pada setiap desanya yang terakumulasi di Desa Mulyasari dengan tingkat kepadatan penduduk setiap Ha² nya mencapai 58 jiwa sedangkan tingkat kepadatan terendah terdapat di desa Pamalayan yang didiami oleh sekitar 16 jiwa setiap Ha², sebagian

besar penduduk di Kecamatan bayongbong bekerja di sektor pertanian.

Dengan jumlah penduduk yang besar jelas, merupakan suatu tantangan yang dihadapi oleh pemerintah, terutama dalam hal penyediaan lapangan kerja, pendidikan, kesehatan dan aspek-aspek lainnya.

With the number of souls or household members per household between 3 (three) to 4 (four) persons. This obviously greatly affects the burden of each household, as the increasing number of household members will obviously increase the dependent burden of the household, especially the head of the household.

With an area of approximately 3,563.9 Ha² making every Ha² average inhabited by 25 people with uneven distribution in each village that is accredited in the Village Mulyasari with the density of the population every Ha² reaches 58 soul while the lowest density is in the village Pamalayan inhabited by about 16 souls per Ha², most of the people in Bayongbong District work in the agricultural sector.

With a large population clear, is a challenge faced by the government, especially in terms of providing employment, education, health and other aspects.

Bab. IV. Sosial

Kebijakan Pembangunan dibidang sosial menyangkut berbagai aspek yang memang dirasakan sangat kompleks. Karena selain berdampak terhadap masalah ekonomi juga berdampak pada masalah sosial politik masyarakat. Bahkan keberhasilan pembangunan dibidang sosial dapat dievaluasi dan dijadikan sebagai indikator tahun-tahun selanjutnya. Keberhasilan pembangunan dalam bidang sosial tidak hanya dapat dilihat dari bentuk fisik saja namun juga harus dilihat secara keseluruhan yaitu dari segi fisik maupun dari segi non fisik

Salah satu upaya dari pemerintah Kabupaten DT. II Garut dalam rangka pembangunan sosial budaya adalah dengan mengupayakan berbagai program yang langsung menyentuh masyarakat sebagai

sasarannya diantaranya pembangunan di bidang pendidikan, kesehatan dan Keluarga Berencana, bidang Agama serta bidang sosial lainnya.

Pada bab ini data mengenai pendidikan menyajikan jumlah sekolah, murid dan guru menurut tingkatan pendidikan yang di mulai dari tingkat TK/RA sampai Sekolah Menengah (SMU/SMK/MA) termasuk data mengenai pondok pesantren.

Chapter. IV. Social

Development policy in the social field concerning various aspects that are felt very complex. Because in addition to impact on economic problems also impact on socio-political issues of society. Even the success of development in the social field can be evaluated and used as an indicator for the next years. The success of development in the social field not only can be seen from the physical form but also must be seen as a whole that is in terms of physical and in terms of non-physical

One of the efforts of the DT regency government. II Garut in the framework of socio-cultural development is to seek a variety of programs that directly touch the community as its targets such as

development in the field of education, health and family planning, religion and other social fields.

In this chapter the data on education presents the number of schools, pupils and teachers according to education levels ranging from TK / RA to High School (SMU / SMK / MA) including data on boarding schools.

Data mengenai kesehatan pada bab ini menyajikan jumlah sarana dan fasilitas kesehatan yang ada dikecamatan Bayongbong mulai dari Puskesmas, Pustu sampai posyandu, termasuk jumlah tenaga kesehatan itu sendiri mulai dari dokter sampai dukun beranak.

Data mengenai Agama dalam bab ini menyajikan; jumlah penduduk menurut agama yang dianut, tempat peribadatan, termasuk keberadaan sarana olahraga.

Bab. V. Pertanian

Dalam struktur perekonomian Kabupaten Garut, sektor pertanian merupakan sektor yang sangat dominan, termasuk kecamatan Bayongbong untuk sektor pertanian merupakan sektor yang dominan dengan luas lahan sawah sekitar 1.906 Ha.

Bab. VI. Industri Pengolahan

Pada bab ini di tampilkan gambaran keberadaan perusahaan industri dan tenaga kerjanya, terutama Industri Kecil dan Kerajinan Rumah tangga dan berbagai kegiatan usaha di Kecamatan Bayongbong.

Health data in this chapter presents the number of health facilities and facilities available in Bayongbong district from Puskesmas, Pustu to Posyandu, including the number of health workers themselves ranging from doctors to dukun beranak.

Religion data in this chapter presents; the number of people according to the religion adopted, the place of worship, including the existence of sports facilities.

Chapter. V. Agriculture

In the economic structure of Garut regency, agriculture sector is a very dominant sector, including Bayongbong district for the agricultural sector is the dominant sector with a land area of about 1,906 Ha.

Chapter. VI. Processing industry

In this chapter, there is a description of the existence of industrial companies and their workforce, especially Small Industry and Home Handicraft and various business activities in Kecamatan Bayongbong.

Bab. VII . Angkutan dan Komunikasi

Pada bab ini di dapat dijumpai jumlah panjang jalan, serta angkutan kendaraan bermotor dan tidak bermotor, juga dta tentang warnet dan wartel.

Bab. VIII . Hotel dan Pariwisata

Pada bab ini di dapat dijumpai keberadaan sarana dan prasarana akomodasi dan restoran serta rumah makan.

Bab. IX . Harga – harga

Data yang disampaikan pada bab. IX ini merupakan perkembangan harga beberapa komoditi bahan pangan selama setahun.

Chapter.VII.. Transport and Communications

In this chapter we can find the number of road lengths, as well as motorized and non-motorized transport vehicles, as well as about cafes and telecommunications.

Chapter. VIII. Hotels and Tourism

In this chapter we can find the existence of facilities and infrastructure of accommodation and restaurant and restaurant.

Chapter. IX. Price - price

Data presented in chapters. This IX is the price growth of several food commodities for a year.

<https://garutkab.bps.go.id>

Bab. I

Letak Geografis

<https://garutkabps.go.id>

Jarak Antar Desa/Kelurahan di Kecamatan

Tabel. 1. 01 : Bayongbong, Tahun 2017

Table. 1. 01 : Distance between villages / sub-district in Bayongbong Sub-district, Year 2017

| Desa/Kelurahan (Village/Sub-district) | Pamalayan | Ciburuy | Mulyasari | Bayongbong | Cinisti | Ciela | Karyajaya | Panembong | Sukarame |
|--|-----------|---------|-----------|------------|---------|-------|-----------|-----------|----------|
| (1) | (2) | (3) | (4) | (5) | (6) | (7) | (8) | (9) | (10) |
| 006. Pamalayan | - | 2,1 | 4,1 | 3,1 | 4,3 | 5,3 | 4,2 | 4 | 5,3 |
| 007. Ciburuy | 2,1 | - | 3,2 | 2,5 | 3,7 | 4,7 | 3,6 | 3,4 | 4,7 |
| 008. Mulyasari | 4,1 | 3,2 | - | 2,1 | 3,3 | 4,3 | 3,2 | 3 | 4,3 |
| 009. Bayongbong | 3,1 | 2,5 | 2,1 | - | 1,2 | 2,2 | 3,2 | 5 | 5 |
| 010. Cinisti | 4,3 | 3,7 | 3,3 | 1,2 | - | 1 | 2,2 | 4,2 | 5,2 |
| 011. Ciela | 5,3 | 4,7 | 4,3 | 2,2 | 1 | - | 2,1 | 3,9 | 4,1 |
| 012. Karyajaya | 4,2 | 3,6 | 3,2 | 3,2 | 2,2 | 2,1 | - | 2,2 | 2,2 |
| 013. Panembong | 4 | 3,4 | 2 | 5 | 4,2 | 3,9 | 2,2 | - | 2 |
| 014. Sukarame | 5,3 | 4,7 | 4,3 | 5 | 5,2 | 4,1 | 2,2 | 2 | - |
| 015. Hegarmanah | 6,3 | 5,7 | 5,3 | 6 | 6,2 | 5,1 | 3,2 | 3 | 1 |
| 016. Sirnagalih | 7,3 | 6,6 | 6,2 | 7 | 7,2 | 6,1 | 4,2 | 4 | 1 |
| 017. Salakuray | 6,5 | 5,8 | 5,4 | 6,2 | 6,4 | 5,3 | 3,4 | 3,2 | 1,2 |
| 018. Sukasenang | 6,5 | 5,8 | 5,4 | 6,5 | 6,7 | 5,6 | 8,6 | 8,4 | 9,7 |
| 019. Cikedokan | 4 | 3,3 | 2,9 | 5 | 5,2 | 7,2 | 6,1 | 5,9 | 7,2 |
| 020. Mekarsari | 3,2 | 2,5 | 2,1 | 4,2 | 4 | 6,4 | 5,3 | 5,1 | 6,6 |
| 021. Banjarsari | 9 | 8,3 | 7,9 | 6,1 | 5,9 | 9,4 | 7,2 | 7 | 8,5 |
| 022. Mekarjaya | 12,8 | 12,1 | 11,7 | 9,9 | 9,7 | 13,2 | 11 | 10,8 | 12,3 |
| 023. Sukamanah | 4,6 | 4 | 3,6 | 4,3 | 4,5 | 3,4 | 1,5 | 1,3 | 0,7 |

Tabel. 1. 01 : **Jarak Antar Desa/Kelurahan di Kecamatan Bayongbong, Tahun 2017 (lanjutan)**

Table. 1. 01 : *Distance Between Villages / Sub-districts in Bayongbong Sub-district, Year 2017 (continued)*

| Desa/Kelurahan (Village/Sub-district) | Hegarmanah | Sirnagalih | Salakuray | Sukasenang | Cikedokan | Mekarsari | Banjarsari | Mekarjaya | Sukasmanah |
|--|------------|------------|-----------|------------|-----------|-----------|------------|-----------|------------|
| (1) | (11) | (12) | (13) | (14) | (15) | (16) | (17) | (18) | (19) |
| 006. Pamalayan | 6,3 | 7,3 | 6,5 | 6,5 | 4 | 3,2 | 9 | 12,8 | 4,6 |
| 007. Ciburuy | 5,7 | 6,6 | 5,8 | 5,8 | 3,3 | 4,3 | 6,1 | 9,9 | 4 |
| 008. Mulyasari | 5,3 | 6,2 | 5,4 | 5,4 | 2,9 | 1,1 | 3 | 6,8 | 3,6 |
| 009. Bayongbong | 6 | 7 | 6,2 | 6,5 | 4 | 3,2 | 6,1 | 9,9 | 4,3 |
| 010. Cinisti | 6,2 | 7,2 | 6,4 | 6,7 | 4,2 | 4,4 | 6,3 | 10,1 | 4,5 |
| 011. Ciela | 5,1 | 6,1 | 5,3 | 9,7 | 7,2 | 6,4 | 8,3 | 12,1 | 3,4 |
| 012. Karyajaya | 3,2 | 4,2 | 3,4 | 8,6 | 6,1 | 5,3 | 7,2 | 11 | 1,5 |
| 013. Panembong | 3 | 4 | 3,2 | 8,4 | 5,9 | 5,1 | 7 | 10,8 | 1,3 |
| 014. Sukarame | 1 | 1 | 1,2 | 9,7 | 7,2 | 6,6 | 8,5 | 12,3 | 0,7 |
| 015. Hegarmanah | - | 1 | 1,4 | 10,7 | 8,2 | 5,6 | 7,5 | 11,3 | 1,7 |
| 016. Sirnagalih | 1 | - | 1,2 | 10,6 | 8,1 | 5,5 | 7,4 | 11,2 | 1,8 |
| 017. Salakuray | 1,4 | 1,2 | - | 10,8 | 8,3 | 5,7 | 7,6 | 11,4 | 1,9 |
| 018. Sukasenang | 10,7 | 10,6 | 10,8 | - | 2,5 | 3,3 | 5,2 | 9 | 9 |
| 019. Cikedokan | 8,2 | 8,1 | 8,3 | 2,5 | - | 0,8 | 2,7 | 6,5 | 6,5 |
| 020. Mekarsari | 5,6 | 5,5 | 5,7 | 3,3 | 0,8 | - | 1,9 | 5,7 | 5,9 |
| 021. Banjarsari | 7,5 | 7,4 | 7,6 | 5,2 | 2,7 | 1,9 | - | 3,8 | 6,8 |
| 022. Mekarjaya | 11,3 | 11,2 | 11,4 | 9 | 6,5 | 5,7 | 3,8 | - | 11,6 |
| 023. Sukamanah | 1,7 | 1,8 | 1,9 | 9 | 6,5 | 5,9 | 6,8 | 11,6 | - |

Tabel. 1. 02 : Tinggi Rata-Rata Dari Permukaan Laut Dan Luas Daerah Menurut Desa /Kel Tahun 2017

Table. 1. 02 : Average Height Of Sea Surface And Area By Village / Kel 2017

| Desa/Kelurahan (Village/Sub-district) | Tinggi rata-rata dari permukaan laut (m) (The average height of the sea surface (m)) | Luas Daerah (Ha ²) (Regional spacious (Ha ²)) | % Luas Desa terhadap Kecamatan (% Size of the sub-district village) |
|--|---|--|--|
| (1) | (2) | (3) | (4) |
| 006. Pamalayan | 1.200 | 296,9 | 8.33 |
| 007. Ciburuy | 1.150 | 188,8 | 5.30 |
| 008. Mulyasari | 991 | 111,3 | 3.12 |
| 009. Bayongbong | 650 | 237,6 | 6.67 |
| 010. Cinisti | 981 | 155,9 | 4.37 |
| 011. Ciela | 1.000 | 227,5 | 6.38 |
| 012. Karyajaya | 1.250 | 160,4 | 4.64 |
| 013. Panembong | 875 | 216,0 | 7.95 |
| 014. Sukarame | 800 | 219,2 | 7.99 |
| 015. Hegarmanah | 800 | 250,0 | 7.01 |
| 016. Sirnagalih | 850 | 379,9 | 10.66 |
| 017. Salakuray | 900 | 99,3 | 2.79 |
| 018. Sukasenang | 900 | 183,0 | 5.13 |
| 019. Cikedokan | 925 | 140,4 | 3.94 |
| 020. Mekarsari | 900 | 156,3 | 4.39 |
| 021. Banjarsari | 700 | 163,8 | 4.60 |
| 022. Mekarjaya | 800 | 240,0 | 6.73 |
| 023. Sukamanah | 800 | 173,8 | 4,88 |
| Jumlah 2017 | 921 | 3.563,9 | 100.00 |

Sumber :Desa

Tabel. 1. 03 :

Letak Geografis Desa/Kelurahan di Kecamatan Bayongbong, Tahun 2017

Table. 1. 03 :

Geographical Location of Village / Sub-District in Bayongbong Sub-district, Year 2017

| Desa (Village) | Pesisir/ Tepi Pantai (Coastal / Beachfront) | Bukan Pesisir (Not Coastal) | | |
|-------------------|--|---|--|---------------------|
| | | Lembah/Aliran Sungai (Valley / River Flow) | Lereng/punggung Bukit (Slopes / back Hill) | Dataran (plains) |
| (1) | (2) | (3) | (4) | (5) |
| 006. Pamalayan | - | - | V | - |
| 007. Ciburuy | - | - | V | - |
| 008. Mulyasari | - | - | - | V |
| 009. Bayongbong | - | - | V | - |
| 010. Cinisti | - | - | V | - |
| 011. Ciela | - | - | V | - |
| 012. Karyajaya | - | - | V | - |
| 013. Panembong | - | - | V | - |
| 014. Sukarame | - | - | V | - |
| 015. Hegarmanah | - | - | V | - |
| 016. Sirnagalih | - | - | V | - |
| 017. Salakuray | - | - | - | V |
| 018. Sukasenang | - | - | - | V |
| 019. Cikedokan | - | - | - | V |
| 020. Mekarsari | - | - | - | V |
| 021. Banjarsari | - | - | - | V |
| 022. Mekarjaya | - | - | - | V |
| 023. Sukamanah | - | - | v | - |
| Jumlah 2017 | - | - | 11 | 7 |

Sumber :KDA 2011

<https://garutkab.bps.go.id>

Bab. II

Pemerintahan

Tabel. 2.01 : Pegawai Negeri Sipil Menurut Tingkat Kepangkatan di Kecamatan Bayongbong Tahun 2017

Table. 2.01 : Civil Servants by Level of Ranking in Bayongbong Sub-district Year 2017

| Tingkat Kepangkatan (Level of Departure) | Jumlah (Total) |
|---|-------------------|
| (1) | (2) |
| Gol IV | 346 |
| Gol 111 | 134 |
| Gol 11 | 110 |
| Gol 1 | 3 |
| Jumlah 2015 | 745 |

Sumber :Kecamatan

Tabel. 2.02 : Jumlah Pegawai Desa/Kelurahan Menurut Jabatan Dan Jenis Kelamin Di Kecamatan Bayongbong, Tahun 2017

Table. 2.02 : Number of Village / Kelurahan Officers By Position And Sex In Bayongbong Sub-district, Year 2017

| Struktur Jabatan (Position Structure) | Laki-laki (Male) | Perempuan (Female) | Jumlah (Total) |
|--|---------------------|-----------------------|-------------------|
| (1) | (2) | (3) | (4) |
| Kepala Desa | 18 | - | 18 |
| Sekretaris Desa | 16 | 2 | 18 |
| Kaur Pemerintaham | 18 | - | 18 |
| Kesra | 18 | - | 18 |
| Ekbang | 17 | 1 | 18 |
| Trantib | 18 | - | 18 |
| Umum | 18 | - | 18 |
| Jumlah 2017 | 123 | 3 | 126 |

Sumber :Desa

Tabel. 2.03 : Jumlah Kampung, Dusun, RW/RK dan RT di Kecamatan Bayongbong, per Desa/Kelurahan Tahun 2017

Table. 2.03 : Number of Villages, Dusun, RW / RK and RT in Bayongbong Sub-district, per Village / Villages Year 2017

| Desa/Kelurahan (Village/Sub-district) | Kampung (Village) | Dusun (Village) | RW/RK | RT |
|--|----------------------|--------------------|------------|------------|
| (1) | (2) | (3) | (4) | (5) |
| 006. Pamalayan | 8 | 2 | 7 | 32 |
| 007. Ciburuy | 10 | 2 | 9 | 28 |
| 008. Mulyasari | 17 | 3 | 9 | 32 |
| 009. Bayongbong | 18 | 4 | 12 | 41 |
| 010. Cinisti | 9 | 3 | 8 | 28 |
| 011. Ciela | 8 | 3 | 8 | 28 |
| 012. Karyajaya | 11 | 3 | 6 | 23 |
| 013. Panembong | 9 | 3 | 8 | 38 |
| 014. Sukarame | 8 | 3 | 8 | 29 |
| 015. Hegarmanah | 10 | 3 | 6 | 21 |
| 016. Sirnagalih | 20 | 3 | 13 | 57 |
| 017. Salakuray | 7 | 3 | 5 | 22 |
| 018. Sukasenang | 12 | 3 | 5 | 20 |
| 019. Cikedokan | 8 | 3 | 5 | 24 |
| 020. Mekarsari | 7 | 3 | 7 | 24 |
| 021. Banjarsari | 11 | 3 | 8 | 36 |
| 022. Mekarjaya | 10 | 3 | 7 | 29 |
| 023. Sukamanah | 10 | 3 | 11 | 32 |
| Jumlah 2017 | 193 | 53 | 142 | 544 |

Sumber :Desa

Tabel. 2. 04 :

Luas Wilayah Desa/Kel dirincin Menurut Lahan Pertanian dan Non Pertanian Di Kec Bayongbong, Tahun 2017

Table. 2. 04 :

Area of Village /Sub-district rains According to Farm and Non Agricultural Land in Bayongbong Kec, Year 2017

| Desa/Kelurahan (Village/Sub-district) | Hutan (Forest) | Pertanian (Agriculture) | Non Pertanian (Non Agriculture) | Jumlah (Total) |
|--|-------------------|----------------------------|---------------------------------------|-------------------|
| (1) | (2) | (3) | (4) | (5) |
| 006. Pamalayan | 69,9 | 101,0 | 195,3 | 296,9 |
| 007. Ciburuy | - | 202,6 | 47,2 | 188,80 |
| 008. Mulyasari | - | 84,0 | 30,0 | 111,30 |
| 009. Bayongbong | - | 131,4 | 106,2 | 273,64 |
| 010. Cinisti | - | 81,8 | 74,1 | 175,5 |
| 011. Ciela | - | 185,4 | 42,1 | 227,5 |
| 012. Karyajaya | - | 67,0 | 60,2 | 127,2 |
| 013. Panembong | - | 161 | 56,3 | 217,3 |
| 014. Sukarame | - | 145,0 | 96,7 | 241,7 |
| 015. Hegarmanah | - | 175,2 | 70,0 | 242,2 |
| 016. Sirnagalih | - | 150,0 | 16,0 | 166,0 |
| 017. Salakuray | - | 77,9 | 21,4 | 99,30 |
| 018. Sukasenang | - | 151,2 | 31,8 | 183,0 |
| 019. Cikedokan | - | 125,0 | 13,6 | 128,6 |
| 020. Mekarsari | - | 145,3 | 11,0 | 156,3 |
| 021. Banjarsari | - | 142,8 | 21,0 | 163,8 |
| 022. Mekarjaya | - | 212,1 | 27,9 | 240,0 |
| 023. Sukamanah | - | 43,3 | 52,7 | 71,2 |
| Jumlah 2017 | | 2.364 | 1.003,7 | 3.367,7 |
| Jumlah 2015 | - | 2.364 | 1.003,7 | 3.367,7 |

Sumber :Desa

<https://garutkab.bps.go.id>

Bab. III

Penduduk

Tabel. 3.01 : Jumlah Penduduk Menurut Jenis Kelamin di Kecamatan Bayongbong, Tahun 2017
Table. 3.01 : Population According to Gender in Sub-district Bayongbong, Year 2017

| Desa/Kelurahan (Village/Sub-district) | Laki-laki (Male) | Perempuan (Female) | Jumlah (total) |
|--|---------------------|-----------------------|-------------------|
| (1) | (2) | (3) | (4) |
| 006. Pamalayan | 2.767 | 2.815 | 5.582 |
| 007. Ciburuy | 2.834 | 2.864 | 5.698 |
| 008. Mulyasari | 3.815 | 3.703 | 7.518 |
| 009. Bayongbong | 3.941 | 3.852 | 7.793 |
| 010. Cinisti | 2.697 | 2.571 | 5.268 |
| 011. Ciela | 2.839 | 2.765 | 5.604 |
| 012. Karyajaya | 2.464 | 2.321 | 4.785 |
| 013. Panembong | 3.521 | 3.457 | 6.978 |
| 014. Sukarame | 2.236 | 2.222 | 4.458 |
| 015. Hegarmanah | 2.259 | 2.321 | 4.580 |
| 016. Sirnagalih | 3.836 | 3.703 | 7.539 |
| 017. Salakuray | 2.457 | 2.469 | 4.926 |
| 018. Sukasenang | 2.566 | 2.518 | 5.084 |
| 019. Cikedokan | 2.691 | 2.568 | 5.259 |
| 020. Mekarsari | 2.207 | 2.123 | 4.330 |
| 021. Banjarsari | 3.186 | 3.160 | 6.346 |
| 022. Mekarjaya | 2.735 | 2.666 | 5.401 |
| 023. Sukamanah | 2.494 | 2.516 | 5.010 |
| Jumlah 2017 | 51.545 | 50.614 | 102.159 |

Sumber :BPS

Jumlah Penduduk Menurut Kelompok Umur Dan Jenis Kelamin Di Kec Bayongbong, Tahun 2017
Population By Age Group And Sex In Sub-district Bayongbong, Year 2017

| Kelompok Umur (Age group) | Laki-laki (Male) | Perempuan (Female) | Jumlah (Total) |
|------------------------------|---------------------|-----------------------|-------------------|
| (1) | (2) | (3) | (4) |
| 00 – 04 | 5834 | 5585 | 11419 |
| 05 – 09 | 5816 | 5407 | 11223 |
| 10 – 14 | 5716 | 5543 | 11259 |
| 15 – 19 | 5324 | 5035 | 10359 |
| 20 – 24 | 4238 | 4051 | 8289 |
| 25 – 29 | 4002 | 3743 | 7745 |
| 30 – 34 | 3566 | 3470 | 7036 |
| 35 – 39 | 3428 | 3403 | 6831 |
| 40 – 44 | 3089 | 2945 | 6034 |
| 45 – 49 | 2679 | 2748 | 5427 |
| 50 – 54 | 2188 | 2329 | 4517 |
| 55 – 59 | 1732 | 1852 | 3584 |
| 60 – 64 | 1446 | 1445 | 2891 |
| 65 – 69 | 1033 | 1086 | 2119 |
| 70 – 74 | 722 | 883 | 1605 |
| 75 + | 732 | 1089 | 1821 |
| Jumlah 2017 | 51545 | 50614 | 102159 |

Sumber : BPS

Tabel. 3.03 : **Jumlah Penduduk Menurut Kelompok Usia Di Kecamatan Bayongbong, Tahun 2017**

Table. 3.03 : *Population by Age Group in Bayongbong Sub-district, Year 2017*

| Desa/Kelurahan (Village/Sub-district) | 0-14 | 15 – 64 | 65 + |
|--|--------|---------|-------|
| (1) | (2) | (3) | (4) |
| 006. Pamalayan | 1.941 | 3.359 | 282 |
| 007. Ciburuy | 2.075 | 3.322 | 301 |
| 008. Mulyasari | 2.496 | 4.662 | 360 |
| 009. Bayongbong | 2.572 | 4.851 | 370 |
| 010. Cinisti | 1.866 | 3.132 | 270 |
| 011. Ciela | 1.870 | 3.463 | 271 |
| 012. Karyajaya | 1.650 | 2.896 | 239 |
| 013. Panembong | 2.322 | 4.320 | 336 |
| 014. Sukarame | 2.146 | 1.999 | 314 |
| 015. Hegarmanah | 1.687 | 2.648 | 245 |
| 016. Sirnagalih | 2.615 | 4.546 | 378 |
| 017. Salakuray | 1.847 | 2.812 | 267 |
| 018. Sukasenang | 1.927 | 2.878 | 279 |
| 019. Cikedokan | 1.793 | 3.206 | 260 |
| 020. Mekarsari | 1.123 | 3.045 | 162 |
| 021. Banjarsari | 1.835 | 4.246 | 265 |
| 022. Mekarjaya | 1.921 | 3.201 | 279 |
| 023. Sukamanah | 2.363 | 2.300 | 347 |
| Jumlah 2017 | 36.048 | 60.886 | 5.225 |

Sumber : BPS

Tabel. 3.04 : **Kepadatan Penduduk Menurut Desa/ Kel Di Kecamatan Bayongbong, Tahun 2017**

Table. 3.04 : *Population Density by Village / Sub-district in Bayongbong Sub-district, Year 2017*

| Desa/Kelurahan (Village/Sub-district) | Luas Daerah (Ha2) (Area Wide (Ha2)) | Jumlah Penduduk (Total Population) | Kepadatan per (Ha2) (Per density(Ha2)) |
|--|--|---|---|
| (1) | (2) | (3) | (4) |
| 006. Pamalayan | 296,9 | 5.582 | 18,80 |
| 007. Ciburuy | 188,8 | 5.698 | 30,18 |
| 008. Mulyasari | 111,3 | 7.518 | 67,55 |
| 009. Bayongbong | 273,6 | 7.793 | 28,48 |
| 010. Cinisti | 175,5 | 5.268 | 30,02 |
| 011. Ciela | 227,5 | 5.604 | 24,63 |
| 012. Karyajaya | 127,2 | 4.785 | 37,62 |
| 013. Panembong | 217,3 | 6.978 | 32,11 |
| 014. Sukarame | 241,7 | 4.458 | 18,44 |
| 015. Hegarmanah | 242,2 | 4.580 | 18,91 |
| 016. Sirnagalih | 166 | 7.539 | 45,42 |
| 017. Salakuray | 99,3 | 4.926 | 49,61 |
| 018. Sukasenang | 183 | 5.084 | 27,78 |
| 019. Cikedokan | 128,6 | 5.259 | 40,89 |
| 020. Mekarsari | 156,3 | 4.330 | 27,70 |
| 021. Banjarsari | 163,8 | 6.346 | 38,74 |
| 022. Mekarjaya | 240 | 5.401 | 22,50 |
| 023. Sukamanah | 71,2 | 5.010 | 70,37 |
| Jumlah 2017 | 3.310,20 | 102.159 | 30,86 |

Sumber : BPS

Tabel. 3.05 : Jumlah Penduduk, Rmtg dan Rata-rata Anggota Rmtg Menurut Desa/ Kel Di Kecamatan Bayongbong, Tahun 2017
Table. 3.05 : Population, Rmtg and Average Member Rmtg By Village / Sub-district In Bayongbong Sub-district, Year 2017

| Desa/Kelurahan (Village/Sub-district) | Jumlah Penduduk (Total Population) | Jumlah Rumahtangga (Number of Households) | Rata-rata Anggota Rumah tangga (The Average member of the Household) |
|--|---------------------------------------|--|--|
| (1) | (2) | (3) | (4) |
| 006. Pamalayan | 5.582 | 1.153 | 4,84 |
| 007. Ciburuy | 5.698 | 1.458 | 3,91 |
| 008. Mulyasari | 7.518 | 1.398 | 5,38 |
| 009. Bayongbong | 7.793 | 1.451 | 5,37 |
| 010. Cinisti | 5.268 | 1.084 | 4,86 |
| 011. Ciela | 5.604 | 1.084 | 5,17 |
| 012. Karyajaya | 4.785 | 956 | 5,01 |
| 013. Panembong | 6.978 | 1.367 | 5,10 |
| 014. Sukarame | 4.458 | 795 | 5,61 |
| 015. Hegarmanah | 4.580 | 918 | 4,99 |
| 016. Sirnagalih | 7.539 | 1.657 | 4,55 |
| 017. Salakuray | 4.926 | 1.101 | 4,47 |
| 018. Sukasenang | 5.084 | 1.103 | 4,61 |
| 019. Cikedokan | 5.259 | 1.039 | 5,06 |
| 020. Mekarsari | 4.330 | 958 | 4,52 |
| 021. Banjarsari | 6.346 | 1.488 | 4,26 |
| 022. Mekarjaya | 5.401 | 1.115 | 4,84 |
| 023. Sukamanah | 5.010 | 1.195 | 4,19 |
| Jumlah 2017 | 102.159 | 21.320 | 86,75 |

Sumber : BPS

Tabel. 3.06 : Jumlah Penduduk yang Bekerja menurut Lapangan Pekerjaan Di Kecamatan Bayongbong, Tahun 2017
Table. 3.06 : Number of Population Working by Employment in Bayongbong Sub-district, Year 2017

| Desa/Kelurahan (Village/Sub-district) | Pentanian (Agriculture) | Penggalian/ Pertambangan (Excavation/Mining) | Konstruksi/ (Construction) | Perdagangan (Trading) |
|--|----------------------------|--|-------------------------------|--------------------------|
| (1) | (2) | (3) | (4) | (5) |
| 006. Pamalayan | 2.405 | 7 | 72 | 185 |
| 007. Ciburuy | 2.537 | 4 | 12 | 79 |
| 008. Mulyasari | 988 | 5 | 59 | 987 |
| 009. Bayongbong | 1.938 | 8 | 57 | 564 |
| 010. Cinisti | 2.053 | 1 | 33 | 101 |
| 011. Ciela | 2.534 | 6 | 21 | 103 |
| 012. Karyajaya | 1.732 | 1 | 40 | 139 |
| 013. Panembong | 2.780 | 5 | 62 | 223 |
| 014. Sukarame | 1.221 | 0 | 67 | 206 |
| 015. Hegarmanah | 1.930 | 2 | 20 | 57 |
| 016. Sirnagalih | 3.395 | 2 | 59 | 99 |
| 017. Salakuray | 751 | 6 | 35 | 410 |
| 018. Sukasenang | 1.229 | 1 | 77 | 216 |
| 019. Cikedokan | 1.420 | 9 | 99 | 286 |
| 020. Mekarsari | 1.656 | 4 | 49 | 95 |
| 021. Banjarsari | 1.249 | 8 | 7 | 675 |
| 022. Mekarjaya | 1.162 | 0 | 26 | 254 |
| 023. Sukamanah | 1.671 | 0 | 97 | 189 |
| Jumlah 2017 | 32.651 | 69 | 892 | 4.868 |

Sumber :Desa

Tabel. 3.06 : Lanjutan
Table. 3.06 : Advanced

| Desa/Kelurahan (Village/Sub-district) | Industri Pengolahan (Processing Industry) | Angkutan (Transport) | Keuangan (Finance) | Jasa-jasa (Services) |
|--|--|-------------------------|-----------------------|-------------------------|
| (1) | (6) | (7) | (8) | (9) |
| 006. Pamalayan | 45 | 72 | 7 | 185 |
| 007. Ciburuy | 111 | 12 | 4 | 79 |
| 008. Mulyasari | 386 | 59 | 5 | 278 |
| 009. Bayongbong | 132 | 83 | 8 | 246 |
| 010. Cinisti | 124 | 52 | 1 | 101 |
| 011. Ciela | 94 | 43 | 6 | 36 |
| 012. Karyajaya | 71 | 41 | 2 | 139 |
| 013. Panembong | 154 | 62 | 5 | 223 |
| 014. Sukarame | 54 | 53 | 2 | 54 |
| 015. Hegarmanah | 56 | 35 | 3 | 57 |
| 016. Sirnagalih | 84 | 59 | 2 | 99 |
| 017. Salakuray | 78 | 35 | 6 | 410 |
| 018. Sukasenang | 188 | 43 | 1 | 216 |
| 019. Cikedokan | 98 | 56 | 6 | 286 |
| 020. Mekarsari | 102 | 49 | 4 | 95 |
| 021. Banjarsari | 123 | 17 | 7 | 419 |
| 022. Mekarjaya | 543 | 26 | 3 | 73 |
| 023. Sukamanah | 46 | 35 | 2 | 46 |
| Jumlah 2017 | 2.489 | 832 | 1.264 | 3.895 |

Sumber :Desa

Tabel. 3.07 : Jumlah Penduduk yang Bekerja Sebagai TKI menurut Jenis Kelamin di Kecamatan Bayongbong, Tahun 2017
Table. 3.07 : Number of Population Working as TKI by Sex in Bayongbong Sub-district, Year 2017

| Desa/Kelurahan (Village/Sub-district) | Laki-laki | Perempuan | Jumlah |
|--|-----------|------------|------------|
| (1) | (2) | (3) | (4) |
| 006. Pamalayan | 2 | 2 | 4 |
| 007. Ciburuy | - | 3 | 3 |
| 008. Mulyasari | 3 | 7 | 10 |
| 009. Bayongbong | 6 | 6 | 12 |
| 010. Cinisti | | | |
| 011. Ciela | 2 | 1 | 3 |
| 012. Karyajaya | 8 | 9 | 17 |
| 013. Panembong | 5 | 7 | 12 |
| 014. Sukarame | | | |
| 015. Hegarmanah | 3 | 11 | 17 |
| 016. Sirnagalih | 8 | 10 | 18 |
| 017. Salakuray | 10 | 21 | 34 |
| 018. Sukasenang | 13 | 7 | 22 |
| 019. Cikedokan | 4 | 6 | 10 |
| 020. Mekarsari | 11 | 7 | 18 |
| 021. Banjarsari | 4 | 6 | 9 |
| 022. Mekarjaya | 4 | 10 | 14 |
| 023. Sukamanah | 0 | 5 | 5 |
| Jumlah 2017 | 83 | 113 | 208 |

Sumber :Desa

<https://garutkab.bps.go.id>

Bab. IV

S o s i a l

**Jumlah Sekolah, Murid dan Guru Sekolah Raudhatul Atfal (RA)
Menurut Desa/ Kel Di Kecamatan Bayongbong, Tahun 2017**
*Number of Schools, Students and School Teachers Raudhatul
Athfal (RA) By Village / Kel In Bayongbong Sub-district, Year
2017*

| Desa/Kelurahan (Village/Sub-district) | Sekolah (School) | Murid (Student) | Guru (Teacher) |
|--|---------------------|--------------------|-------------------|
| (1) | (2) | (3) | (4) |
| 006. Pamalayan | 1 | 32 | 4 |
| 007. Ciburuy | 2 | 51 | 8 |
| 008. Mulyasari | 2 | 58 | 11 |
| 009. Bayongbong | 2 | 79 | 10 |
| 010. Cinisti | - | - | - |
| 011. Ciela | - | - | - |
| 012. Karyajaya | - | - | - |
| 013. Panembong | 2 | 72 | 10 |
| 014. Sukarame | 1 | 42 | 4 |
| 015. Hegarmanah | 2 | 75 | 13 |
| 016. Sirnagalih | 3 | 66 | 10 |
| 017. Salakuray | 2 | 101 | 7 |
| 018. Sukasenang | 3 | 149 | 23 |
| 019. Cikedokan | 2 | 109 | 5 |
| 020. Mekarsari | - | - | - |
| 021. Banjarsari | 2 | 45 | 7 |
| 022. Mekarjaya | 4 | 141 | 12 |
| 023. Sukamanah | 1 | 65 | 4 |
| Jumlah 2016 | 29 | 1085 | 128 |
| Jumlah 2015 | 29 | 1033 | 128 |

Sumber :Sekolah

**Jumlah Sekolah, Murid dan Guru Sekolah Dasar (SD)
Dilingkungan Dinas Pendidikan Menurut Desa/ Kel Di
Kecamatan Bayongbong, Tahun 2017**

Table. 4.1.02 :
*Number of Schools, Pupils and Elementary School Teachers
(SD) Within the Department of Education by Village / Kel In
Bayongbong Sub-district, Year 2017*

| Desa/Kelurahan (Village/Sub-district) | Sekolah (School) | Murid (Student) | Guru (Teacher) |
|--|---------------------|--------------------|-------------------|
| (1) | (2) | (3) | (4) |
| 006. Pamalayan | 2 | 510 | 25 |
| 007. Ciburuy | 3 | 746 | 27 |
| 008. Mulyasari | 4 | 579 | 27 |
| 009. Bayongbong | 6 | 1.892 | 81 |
| 010. Cinisti | 1 | 519 | 26 |
| 011. Ciela | 2 | 355 | 18 |
| 012. Karyajaya | 2 | 442 | 14 |
| 013. Panembong | 2 | 767 | 30 |
| 014. Sukarame | 2 | 661 | 39 |
| 015. Hegarmanah | 3 | 430 | 18 |
| 016. Sirnagalih | 5 | 981 | 44 |
| 017. Salakuray | 1 | 300 | 12 |
| 018. Sukasenang | 2 | 263 | 13 |
| 019. Cikedokan | 4 | 609 | 30 |
| 020. Mekarsari | 2 | 474 | 21 |
| 021. Banjarsari | 5 | 910 | 43 |
| 022. Mekarjaya | 4 | 636 | 16 |
| 023. Sukamanah | 4 | 774 | 31 |
| Jumlah 2017 | 52 | 11845 | 511 |

Sumber :UPTD Disdik

Jumlah Sekolah, Murid Dan Guru Madrasah Ibtidaiyah (MI)
Menurut Desa/ Kel Kecamatan Bayongbong, Tahun 2017
Number of Schools, Students and Teachers of Madrasah
Ibtidaiyah (MI) According to Village / Kel Bayongbong Sub-
district, Year 2017

| Desa/Kelurahan (Village/Sub-district) | Sekolah (School) | Murid (Student) | Guru (Teacher) |
|--|---------------------|--------------------|-------------------|
| (1) | (2) | (3) | (4) |
| 006. Pamalayan | 2 | 264 | 12 |
| 007. Ciburuy | 2 | 215 | 17 |
| 008. Mulyasari | 2 | 457 | 13 |
| 009. Bayongbong | | | |
| 010. Cinisti | 2 | 697 | 35 |
| 011. Ciela | 1 | 195 | 9 |
| 012. Karyajaya | | | |
| 013. Panembong | 1 | 33 | 7 |
| 014. Sukarame | | | |
| 015. Hegarmanah | | | |
| 016. Sirnagalih | | | |
| 017. Salakuray | 2 | 345 | 18 |
| 018. Sukasenang | 2 | 112 | 9 |
| 019. Cikedokan | 1 | | |
| 020. Mekarsari | 1 | 167 | 8 |
| 021. Banjarsari | | | |
| 022. Mekarjaya | | | |
| 023. Sukamanah | | | |
| Jumlah 2017 | 16 | 2485 | 128 |

Sumber : UPTD Disdik

Jumlah Sekolah, Murid dan Guru Sekolah Menengah Tingkat Pertama (SMP) Dilingkungan Dinas Pendidikan Menurut Desa/ Kel Di Kecamatan Bayongbong, Tahun 2017

Number of Schools, Pupils and Teachers of Junior Secondary Schools (junior high) in the Department of Education by Village / Kel In Bayongbong Sub-district, Year 2017

| Desa/Kelurahan (Village/Sub-district) | Sekolah (School) | Murid (Student) | Guru (Teacher) |
|--|---------------------|--------------------|-------------------|
| (1) | (2) | (3) | (4) |
| 006. Pamalayan | 1 | 365 | 29 |
| 007. Ciburuy | - | - | - |
| 008. Mulyasari | 1 | 969 | 30 |
| 009. Bayongbong | 1 | 1012 | 31 |
| 010. Cinisti | - | - | - |
| 011. Ciela | - | - | - |
| 012. Karyajaya | - | - | - |
| 013. Panembong | 1 | 99 | - |
| 014. Sukarame | - | - | - |
| 015. Hegarmanah | 2 | 1194 | 29 |
| 016. Sirnagalih | - | - | - |
| 017. Salakuray | - | - | - |
| 018. Sukasenang | - | - | - |
| 019. Cikedokan | 1 | 1.036 | 40 |
| 020. Mekarsari | - | - | - |
| 021. Banjarsari | - | - | - |
| 022. Mekarjaya | - | - | - |
| 023. Sukamanah | - | - | - |
| Jumlah 2017 | 7 | 4688 | 159 |

Sumber : UPTD Disdik

Jumlah Sekolah, Murid dan Guru Madrasah Tsanawiyah (MTs)
Menurut Desa/ Kel Kecamatan Bayongbong, Tahun 2017
Number of Schools, Pupils and Teachers of Junior Secondary
Schools (junior high) in the Department of Education by Village /
Sub-district In Bayongbong Sub-district, Year 2017

| Desa/Kelurahan (Village/Sub-district) | Sekolah (School) | Murid (Student) | Guru (Teacher) |
|--|---------------------|--------------------|-------------------|
| (1) | (2) | (3) | (4) |
| 006. Pamalayan | - | - | - |
| 007. Ciburuy | - | - | - |
| 008. Mulyasari | 1 | 599 | 24 |
| 009. Bayongbong | 1 | 623 | 33 |
| 010. Cinisti | 1 | 236 | 9 |
| 011. Ciela | 2 | 424 | 39 |
| 012. Karyajaya | - | - | - |
| 013. Panembong | - | - | - |
| 014. Sukarame | - | - | - |
| 015. Hegarmanah | - | - | - |
| 016. Sirnagalih | - | - | - |
| 017. Salakuray | - | - | - |
| 018. Sukasenang | 1 | 239 | 27 |
| 019. Cikedokan | 1 | 316 | 23 |
| 020. Mekarsari | 1 | 403 | 32 |
| 021. Banjarsari | - | - | - |
| 022. Mekarjaya | 1 | 109 | 14 |
| 023. Sukamanah | - | - | - |
| Jumlah 2017 | 9 | 2955 | 201 |

Sumber : UPTD Disdik

Tabel. 4.1. 06 : Jumlah Sekolah, Murid Dan Guru Madrasah Aliyah (MA) Menurut Desa/ Kel Kecamatan Bayongbong, Tahun 2017
Table. 4.1. 06 : Number of Schools, Pupils and Teachers Madrasah Aliyah (MA) According Village / Kel Sub- district Bayongbong, 2017

| Desa/Kelurahan (Village/Sub-district) | Sekolah (School) | Murid (Student) | Guru (Teacher) |
|--|---------------------|--------------------|-------------------|
| (1) | (2) | (3) | (4) |
| 006. Pamalayan | - | - | - |
| 007. Ciburuy | 1 | 139 | 25 |
| 008. Mulyasari | - | - | - |
| 009. Bayongbong | - | - | - |
| 010. Cinisti | - | - | - |
| 011. Ciela | - | - | - |
| 012. Karyajaya | - | - | - |
| 013. Panembong | - | - | - |
| 014. Sukarame | - | - | - |
| 015. Hegarmanah | - | - | - |
| 016. Sirnagalih | - | - | - |
| 017. Salakuray | 1 | 90 | 23 |
| 018. Sukasenang | - | - | - |
| 019. Cikedokan | 1 | 201 | 21 |
| 020. Mekarsari | - | - | - |
| 021. Banjarsari | - | - | - |
| 022. Mekarjaya | - | - | - |
| 023. Sukamanah | - | - | - |
| Jumlah 2017 | 3 | 414 | 66 |

Sumber : Departemen Agama

Tabel. 4.1.07 : **Jumlah Pondok Pesantren, Pengasuh dan Santri Menurut Desa/ Kel Kecamatan Bayongbong, Tahun 2017**

Table. 4.1.07 : *Number of Pondok Pesantren, Caregivers and Santri According to the Village / Kel Sub-district Bayongbong, Year 2017*

| Desa/Kelurahan (Village/Sub-district) | Pondok Pesantren | Pengasuh | Santri | | Jumlah (Total) |
|--|---------------------|----------|---------------------|-----------------------|-------------------|
| | | | Laki-laki (Male) | Perempuan (Female) | |
| (1) | (2) | (3) | (4) | (5) | (6) |
| 006. Pamalayan | 1 | 11 | 99 | 106 | 216 |
| 007. Ciburuy | 1 | 12 | 95 | 101 | 208 |
| 008. Mulyasari | 1 | 5 | 47 | 76 | 128 |
| 009. Bayongbong | 1 | 16 | 78 | 107 | 201 |
| 010. Cinisti | 2 | 16 | 67 | 109 | 192 |
| 011. Ciela | 3 | 3 | - | 192 | 195 |
| 012. Karyajaya | 2 | 4 | 35 | 44 | 83 |
| 013. Panembong | 6 | 18 | 163 | 142 | 323 |
| 014. Sukarame | - | - | - | - | 0 |
| 015. Hegarmanah | - | 15 | 35 | 23 | 73 |
| 016. Sirnagalih | 2 | 10 | 27 | 38 | 75 |
| 017. Salakuray | 2 | 12 | 37 | 43 | 92 |
| 018. Sukasenang | 1 | 12 | 67 | 37 | 116 |
| 019. Cikedokan | 6 | 35 | 484 | 362 | 881 |
| 020. Mekarsari | 2 | 2 | 33 | 35 | 70 |
| 021. Banjarsari | 1 | 7 | 27 | 18 | 52 |
| 022. Mekarjaya | 1 | 14 | 88 | 89 | 191 |
| 023. Sukamanah | 3 | 11 | 95 | 129 | 224 |
| Jumlah 2016 | 35 | 221 | 1477 | 1651 | 3320 |

Sumber :Desa

Tabel. 4.2.01 : Jumlah Sarana Fasilitas Kesehatan Menurut Desa/ Kel. Di Kecamatan Bayongbong, Tahun 2017
Table. 4.2.01 : Number Of Facilities Of Health Facilities By Village / Village In Bayongbong Sub-district, Year 2017

| Desa/ Kel | Rumah Sakit/ RS Bersalin | Puskes- mas | Pustu | Poliklinik / Balai Pengo- batan | Polin- des | Pos Yandu | Poskes des |
|-----------------|-----------------------------|----------------|-------|--|---------------|--------------|---------------|
| (1) | (2) | (3) | (4) | (5) | (6) | (7) | (8) |
| 006. Pamalayan | - | 0 | 1 | - | 1 | 8 | - |
| 007. Ciburuy | - | - | - | - | 1 | 10 | 1 |
| 008. Mulyasari | - | 1 | - | 1 | - | 9 | - |
| 009. Bayongbong | - | - | - | - | - | 12 | - |
| 010. Cinisti | - | - | 1 | - | - | 9 | - |
| 011. Ciela | - | - | 1 | - | - | 8 | 1 |
| 012. Karyajaya | - | - | - | - | - | 7 | 1 |
| 013. Panembong | - | - | - | 1 | - | 7 | - |
| 014. Sukarame | - | 1 | - | - | - | 8 | - |
| 015. Hegarmanah | - | - | - | - | - | 6 | 1 |
| 016. Sirnagalih | - | - | - | - | - | 13 | - |
| 017. Salakuray | - | - | - | - | - | 6 | - |
| 018. Sukasenang | - | - | - | - | - | 7 | 1 |
| 019. Cikedokan | - | - | - | - | - | 10 | 1 |
| 020. Mekarsari | - | - | - | - | - | 7 | - |
| 021. Banjarsari | - | - | - | - | - | 8 | - |
| 022. Mekarjaya | - | - | 1 | - | - | 11 | - |
| 023. Sukamanah | - | - | 1 | - | - | 11 | - |
| Jumlah 2017 | 0 | 2 | 5 | 2 | 2 | 157 | 6 |

Sumber :Desa

Tabel. 4.2.01 : Lanjutan
Table. 4.2.01 : Advanced

| Desa/ Kel | Tempat Praktek Dokter | Tempat Praktek Bidan | Apotik | Toko Khusus Obat/Jamu |
|-----------------|-----------------------------|----------------------------|--------|--------------------------|
| (1) | (8) | (9) | (10) | (11) |
| 006. Pamalayan | - | 1 | - | - |
| 007. Ciburuy | - | 1 | - | - |
| 008. Mulyasari | 4 | 5 | 2 | 4 |
| 009. Bayongbong | 1 | 1 | - | - |
| 010. Cinisti | - | - | - | - |
| 011. Ciela | - | 1 | - | - |
| 012. Karyajaya | - | 1 | - | - |
| 013. Panembong | 1 | 1 | - | - |
| 014. Sukarame | - | 2 | 1 | 1 |
| 015. Hegarmanah | 1 | 2 | 1 | 1 |
| 016. Sirnagalih | - | 2 | - | - |
| 017. Salakuray | - | 2 | - | - |
| 018. Sukasenang | - | 2 | - | - |
| 019. Cikedokan | - | - | - | - |
| 020. Mekarsari | - | 1 | - | - |
| 021. Banjarsari | 1 | 3 | - | 2 |
| 022. Mekarjaya | - | 1 | - | - |
| 023. Sukamanah | - | 1 | - | - |
| Jumlah 2017 | 8 | 28 | 4 | 8 |

Sumber : Desa

Tabel. 4.2.02 : Jumlah Tenaga Kesehatan Menurut Desa/ Kel Di Kecamatan Bayongbong, Tahun 2017

Table. 4.2.02 : Number of Health Workers by Village / Village in Bayongbong Sub-district, Year 2017

| Desa/ Kel | Dokter | Perawat | Mantri Kesehatan | Bidan | Dukun Beranak |
|-----------------|--------|---------|------------------|-------|---------------|
| (1) | (2) | (3) | (4) | (5) | (6) |
| 006. Pamalayan | - | - | - | 1 | 5 |
| 007. Ciburuy | - | - | - | 1 | 4 |
| 008. Mulyasari | 3 | - | 2 | 1 | 3 |
| 009. Bayongbong | 2 | 4 | - | 5 | 3 |
| 010. Cinisti | - | - | 1 | 1 | 4 |
| 011. Ciela | - | 2 | 1 | 1 | 3 |
| 012. Karyajaya | - | - | 1 | 1 | 4 |
| 013. Panembong | - | - | - | 1 | 3 |
| 014. Sukarame | - | 1 | 1 | 2 | 2 |
| 015. Hegarmanah | - | 1 | 2 | 2 | 2 |
| 016. Sirnagalih | - | - | 3 | - | 2 |
| 017. Salakuray | - | - | 4 | 1 | 4 |
| 018. Sukasenang | - | 4 | 1 | 2 | 11 |
| 019. Cikedokan | - | - | 2 | 1 | 5 |
| 020. Mekarsari | - | - | 2 | 2 | 1 |
| 021. Banjarsari | 1 | - | 1 | 6 | 2 |
| 022. Mekarjaya | - | - | - | 1 | 5 |
| 023. Sukamanah | - | - | 2 | 3 | 2 |
| Jumlah 2017 | 6 | 12 | 23 | 32 | 65 |

Sumber :Desa

Tabel. 4.3.01 : Jumlah Penduduk Menurut Agama Di Kecamatan Bayongbong, Tahun 2017

Table. 4.3.01 : Population According to Religion In Bayongbong Sub-district, Year 2017

| Desa/Kelurahan (Village/Sub-district) | Islam | Protes- tan | Katolik | Hindu | Budha | Lain- nya |
|--|--------|----------------|---------|-------|-------|--------------|
| (1) | (2) | (3) | (4) | (5) | (6) | (7) |
| 006. Pamalayan | 5.582 | - | - | - | - | - |
| 007. Ciburuy | 5.698 | - | - | - | - | - |
| 008. Mulyasari | 7.518 | - | - | - | - | - |
| 009. Bayongbong | 7.793 | - | - | - | - | - |
| 010. Cinisti | 5.268 | - | - | - | - | - |
| 011. Ciela | 5.604 | - | - | - | - | - |
| 012. Karyajaya | 4.785 | - | - | - | - | - |
| 013. Panembong | 6.978 | - | - | - | - | - |
| 014. Sukarame | 4.458 | - | - | - | - | - |
| 015. Hegarmanah | 4.580 | - | - | - | - | - |
| 016. Sirnagalih | 7.539 | - | - | - | - | - |
| 017. Salakuray | 4.926 | - | - | - | - | - |
| 018. Sukasenang | 5.084 | - | - | - | - | - |
| 019. Cikedokan | 5.259 | - | - | - | - | - |
| 020. Mekarsari | 4.330 | - | - | - | - | - |
| 021. Banjarsari | 6.346 | - | - | - | - | - |
| 022. Mekarjaya | 5.401 | - | - | - | - | - |
| 023. Sukamanah | 5.010 | - | - | - | - | - |
| Jumlah 2017 | 102159 | - | - | - | - | - |

Sumber :Desa

Tabel. 4.3.02 : **Jumlah Tempat Peribadatan Di di Kecamatan Bayongbong, Tahun 2017**

Table. 4.3.02 : *Number of Places of Worship In District Bayongbong, Year 2017*

| Desa/Kelurahan (Village/Sub-district) | Mesjid | Mushola/ Langgar | Gereja | Pura | Vihara |
|--|--------|---------------------|--------|------|--------|
| (1) | (2) | (3) | (4) | (5) | (6) |
| 006. Pamalayan | 11 | 15 | - | - | - |
| 007. Ciburuy | 8 | 28 | - | - | - |
| 008. Mulyasari | 11 | 27 | - | - | - |
| 009. Bayongbong | 7 | 29 | - | - | - |
| 010. Cinisti | 9 | 34 | - | - | - |
| 011. Ciela | 8 | 40 | - | - | - |
| 012. Karyajaya | 8 | 16 | - | - | - |
| 013. Panembong | 8 | 17 | - | - | - |
| 014. Sukarame | 8 | 25 | - | - | - |
| 015. Hegarmanah | 9 | 24 | - | - | - |
| 016. Sirnagalih | 17 | 41 | - | - | - |
| 017. Salakuray | 7 | 17 | - | - | - |
| 018. Sukasenang | 10 | 25 | - | - | - |
| 019. Cikedokan | 8 | 12 | - | - | - |
| 020. Mekarsari | 9 | 10 | - | - | - |
| 021. Banjarsari | 10 | 18 | - | - | - |
| 022. Mekarjaya | 12 | 9 | - | - | - |
| 023. Sukamanah | 11 | 35 | - | - | - |
| Jumlah 2017 | 160 | 422 | | | |

Sumber :Desa

Tabel. 4.4.01 : **Jumlah Lapangan Olah Raga Menurut Jenis Kegiatan di Kecamatan Bayongbong, Tahun 2017**

Table. 4.4.01 : *Number of Sports Field by Type of Activities in Bayongbong Sub-district, Year 2017*

| Desa/Kelurahan (Village/Sub-district) | Sepak Bola | Bola Voly | Bulu Tangkis | Tenis Meja | Lainnya Futsal |
|--|---------------|--------------|-----------------|---------------|-------------------|
| (1) | (2) | (3) | (4) | (5) | (6) |
| 006. Pamalayan | - | 3 | 2 | 2 | - |
| 007. Ciburuy | - | 9 | - | 3 | - |
| 008. Mulyasari | - | 2 | 1 | 1 | 1 |
| 009. Bayongbong | 1 | 2 | 4 | 3 | - |
| 010. Cinisti | - | 4 | 2 | 2 | - |
| 011. Ciela | - | 3 | 3 | 1 | - |
| 012. Karyajaya | - | 3 | 2 | 2 | - |
| 013. Panembong | - | 5 | 1 | 3 | 1 |
| 014. Sukarame | - | 1 | 1 | 1 | - |
| 015. Hegarmanah | - | 2 | - | 6 | - |
| 016. Sirnagalih | - | 2 | 1 | 3 | - |
| 017. Salakuray | - | 2 | 3 | - | - |
| 018. Sukasenang | - | 3 | 1 | 5 | 1 |
| 019. Cikedokan | 1 | 2 | 2 | - | - |
| 020. Mekarsari | - | 2 | - | 3 | 1 |
| 021. Banjarsari | 1 | 1 | 1 | 4 | - |
| 022. Mekarjaya | - | 4 | - | 4 | - |
| 023. Sukamanah | - | 4 | - | 3 | - |
| Jumlah 2017 | 4 | 54 | 24 | 46 | 4 |

Sumber :Desa

Tabel. 4.4.02 : **Jumlah Penyandang Cacat Menurut Jenis Kecacatan di Kecamatan Bayongbong, Tahun 2017**

Table. 4.4.02 : *Number of Persons with Disabilities by Type of Disability in Kecamatan Bayongbong, Year 2017*

| Desa/Kelurahan (Village/Sub-district) | Tuna Netra (buta) | Tuna Runggu (bisu- tuli) | Tuna Grahita (Mental) | Tuna Daksa (C.tub uh) | Tuna Ganda |
|--|-------------------------|-----------------------------------|-----------------------------|--------------------------------|---------------|
| (1) | (2) | (3) | (4) | (5) | (6) |
| 006. Pamalayan | 1 | 5 | 3 | 3 | 1 |
| 007. Ciburuy | 1 | 13 | 1 | 4 | 1 |
| 008. Mulyasari | 0 | 5 | 0 | 0 | 0 |
| 009. Bayongbong | 1 | 1 | 1 | 1 | 1 |
| 010. Cinisti | 5 | 2 | 2 | 3 | 5 |
| 011. Ciela | 2 | 8 | 3 | 1 | 2 |
| 012. Karyajaya | 1 | 4 | 1 | 0 | 1 |
| 013. Panembong | 2 | 2 | 14 | 0 | 2 |
| 014. Sukarame | 3 | 7 | 5 | 1 | 3 |
| 015. Hegarmanah | 9 | 5 | 6 | 2 | 8 |
| 016. Sirnagalih | 0 | 1 | 5 | 1 | 0 |
| 017. Salakuray | 1 | 2 | 3 | 3 | 1 |
| 018. Sukasenang | 5 | 3 | 7 | 0 | 5 |
| 019. Cikedokan | 2 | 0 | 0 | 7 | 2 |
| 020. Mekarsari | 2 | 3 | 1 | 2 | 2 |
| 021. Banjarsari | 2 | 2 | 5 | 3 | 2 |
| 022. Mekarjaya | 1 | 5 | 13 | 1 | 1 |
| 023. Sukamanah | | | | | |
| Jumlah 2017 | 38 | 68 | 70 | 32 | 37 |

Sumber :Desa

Tabel. 4.4.03 : Jumlah Peserta KB Aktif di Kecamatan Bayongbong, Tahun 2017
Table. 4.4.03 : Number of Active Family Planning Participants in Bayongbong Sub-district, Year 2017

| Desa/Kelurahan (Village/Sub-District) | IUD | MOW | MOP | KONDOM | IMPLAN | SUNTIK | PIL | Jumlah |
|--|-----|-----|-----|--------|--------|--------|------|--------|
| (1) | (2) | (3) | (4) | (5) | (6) | (7) | (8) | (9) |
| 006. Pamalayan | 29 | 42 | 1 | 2 | 88 | 562 | 2 | 726 |
| 007. Ciburuy | 32 | 22 | 1 | 9 | 17 | 521 | 90 | 692 |
| 008. Mulyasari | 127 | 19 | 0 | 3 | 47 | 310 | 140 | 646 |
| 009. Bayongbong | 108 | 17 | 7 | 3 | 42 | 583 | 96 | 856 |
| 010. Cinisti | 32 | 7 | 5 | 0 | 109 | 643 | 41 | 837 |
| 011. Ciela | 16 | 10 | 3 | 3 | 43 | 511 | 52 | 638 |
| 012. Karyajaya | 12 | 14 | 1 | 4 | 25 | 465 | 58 | 579 |
| 013. Panembong | 20 | 7 | 1 | 4 | 126 | 395 | 97 | 650 |
| 014. Sukarame | 55 | 7 | 6 | 2 | 31 | 329 | 57 | 487 |
| 015. Hegarmanah | 58 | 58 | 3 | 6 | 25 | 408 | 22 | 580 |
| 016. Sirnagalih | 30 | 22 | 1 | 17 | 57 | 792 | 49 | 968 |
| 017. Salakuray | 27 | 7 | 2 | 0 | 15 | 295 | 168 | 514 |
| 018. Sukasenang | 40 | 5 | 0 | 3 | 62 | 449 | 49 | 608 |
| 019. Cikedokan | 6 | 2 | 3 | 0 | 63 | 533 | 63 | 670 |
| 020. Mekarsari | 49 | 16 | 1 | 10 | 67 | 424 | 18 | 585 |
| 021. Banjarsari | 95 | 27 | 2 | 10 | 21 | 372 | 238 | 765 |
| 022. Mekarjaya | 25 | 9 | 2 | 5 | 25 | 562 | 51 | 679 |
| 023. Sukamanah | 55 | 7 | 7 | 1 | 97 | 496 | 22 | 685 |
| Jumlah 2016 | 816 | 298 | 46 | 82 | 960 | 8650 | 1313 | 12165 |

Sumber :Pengawas KB

<https://garutkab.bps.go.id>

Bab. V

Pertanian

Tabel 5.1.01 : Luas Lahan Sawah dan Lahan Bukan Sawah di Kecamatan Bayongbong, Tahun 2017

Table 5.1.01 : Area of Rice Field and Non-Rice Land in Bayongbong Sub-district, Year 2017

| Desa/Kelurahan (Village/Sub-district) | Lahan Sawah | Bukan Lahan Sawah | | | Total |
|--|-------------|-------------------|---------|--------|-------|
| | | Lahan Kering | Lainnya | Jumlah | |
| (1) | (2) | (3) | (4) | (5) | (6) |
| 006. Pamalayan | - | 205 | 12 | 217 | 217 |
| 007. Ciburuy | 198 | 83 | 18 | 101 | 299 |
| 008. Mulyasari | 84 | 18 | 13 | 31 | 181 |
| 009. Bayongbong | 91 | 100 | 29 | 129 | 220 |
| 010. Cinisti | 33 | 24 | 48 | 72 | 151 |
| 011. Ciela | 61 | 145 | 18 | 163 | 224 |
| 012. Karyajaya | 66 | 92 | 18 | 110 | 176 |
| 013. Panembong | 91 | 196 | 24 | 220 | 311 |
| 014. Sukarame | 70 | 122 | 32 | 154 | 277 |
| 015. Hegarmanah | 75 | 157 | 20 | 177 | 252 |
| 016. Sirnagalih | 138 | 324 | 19 | 343 | 483 |
| 017. Salakuray | 78 | 13 | 14 | 17 | 107 |
| 018. Sukasenang | 137 | 10 | 36 | 46 | 222 |
| 019. Cikedokan | 85 | 42 | 15 | 57 | 93 |
| 020. Mekarsari | 125 | 2 | 30 | 32 | 147 |
| 021. Banjarsari | 142 | 15 | 36 | 51 | 235 |
| 022. Mekarjaya | 240 | 40 | 24 | 64 | 317 |
| 023. Sukamanah | 43 | - | - | - | 43 |
| Jumlah 2017 | 1.757 | 1.588 | 406 | 1.984 | 3.741 |

Sumber :Podes

Tabel 5.1.02 : Luas Lahan Sawah Menurut Jenis Pengairan di Kecamatan Bayongbong, Tahun 2017

Table 5.1.02 : Area of Wetland by Type of Irrigation in District Bayongbong, Year 2017

| Desa/Kelurahan (Village/Sub-district) | Teknis | Setengah Teknis | Sederhana | Jumlah |
|--|------------|--------------------|------------|--------------|
| (1) | (2) | (3) | (4) | (5) |
| 006. Pamalayan | - | - | - | - |
| 007. Ciburuy | 198 | - | - | 198 |
| 008. Mulyasari | - | 72 | 12 | 84 |
| 009. Bayongbong | 91 | - | - | 91 |
| 010. Cinisti | - | - | 33 | 33 |
| 011. Ciela | 40 | 21 | - | 61 |
| 012. Karyajaya | 66 | - | 60 | 126 |
| 013. Panembong | - | - | 80 | 80 |
| 014. Sukarame | - | 50 | - | 50 |
| 015. Hegarmanah | 43 | - | - | 43 |
| 016. Sirnagalih | 134 | - | 6 | 140 |
| 017. Salakuray | 77 | 90 | - | 167 |
| 018. Sukasenang | - | - | 198 | 198 |
| 019. Cikedokan | - | 85 | 30 | 115 |
| 020. Mekarsari | - | - | 126 | 126 |
| 021. Banjarsari | 143 | 100 | 84 | 327 |
| 022. Mekarjaya | - | - | 240 | 240 |
| 023. Sukamanah | - | - | 43 | 43 |
| Jumlah 2017 | 792 | 418 | 912 | 2.122 |

Sumber : Podes

Tabel 5.2 : Populasi Jumlah Ternak Menurut Jenis Ternak di Kecamatan Bayongbong, Tahun 2017

Table 5.2 : Population Number of Livestock by Type of Livestock in District Bayongbong, Year 2017

| Desa/Kelurahan (Village/Sub-district) | Sapi Perah | Sapi Potong | Kerbau | Kuda | Kambing | Domba |
|--|---------------|----------------|--------|------|---------|-------|
| (1) | (2) | (3) | (4) | (5) | (6) | (7) |
| 006. Pamalayan | 315 | | | - | - | - |
| 007. Ciburuy | 242 | | | - | - | - |
| 008. Mulyasari | | | | - | - | - |
| 009. Bayongbong | 35 | | | - | - | - |
| 010. Cinisti | 12 | | | - | - | - |
| 011. Ciela | 12 | | 18 | - | - | - |
| 012. Karyajaya | 17 | | 6 | - | - | - |
| 013. Panembong | 13 | | 12 | - | 5 | 143 |
| 014. Sukarame | 5 | | 18 | - | - | - |
| 015. Hegarmanah | | 4 | 17 | - | - | 176 |
| 016. Sirnagalih | 8 | 18 | 6 | - | - | - |
| 017. Salakuray | | 8 | 32 | - | - | - |
| 018. Sukasenang | 12 | 28 | 35 | - | - | - |
| 019. Cikedokan | - | - | - | - | - | - |
| 020. Mekarsari | - | - | - | - | - | - |
| 021. Banjarsari | - | - | - | - | - | - |
| 022. Mekarjaya | - | - | - | - | - | - |
| 023. Sukamanah | - | - | - | - | - | 41 |
| Jumlah 2016 | 718 | 64 | 166 | 0 | 5 | 368 |

Sumber : UPTD Disnak

<https://garutkab.bps.go.id>

Bab. VI

Industri Pengolahan

Table 6.01 : Banyaknya Perusahaan Industri dan Tenaga Kerja di Kecamatan Bayongbong, Tahun 2017

Table 6.01 : Number of Industrial and Labor Companies in Bayongbong Sub-district, Year 2017

| desa/ Kel | Besar | | Sedang | | IKKRT | |
|-----------------|------------|--------------|------------|--------------|------------|--------------|
| | Perusahaan | Tenaga Kerja | Perusahaan | Tenaga Kerja | Perusahaan | Tenaga Kerja |
| (1) | (2) | (3) | (4) | (5) | (6) | (7) |
| 006. Pamalayan | - | - | - | - | 12 | 25 |
| 007. Ciburuy | - | - | - | - | 3 | 13 |
| 008. Mulyasari | - | - | - | - | 16 | 28 |
| 009. Bayongbong | - | - | - | - | 8 | 18 |
| 010. Cinisti | - | - | - | - | 11 | 118 |
| 011. Ciela | - | - | - | - | 5 | 126 |
| 012. Karyajaya | - | - | - | - | 11 | 36 |
| 013. Panembong | - | - | - | - | 26 | 316 |
| 014. Sukarame | - | - | - | - | 14 | 75 |
| 015. Hegarmanah | - | - | - | - | 31 | 33 |
| 016. Sirnagalih | - | - | - | - | 12 | 24 |
| 017. Salakuray | - | - | - | - | 14 | 220 |
| 018. Sukasenang | - | - | - | - | 72 | 342 |
| 019. Cikedokan | - | - | - | - | 55 | 131 |
| 020. Mekarsari | - | - | - | - | 11 | 24 |
| 021. Banjarsari | - | - | - | - | 11 | 49 |
| 022. Mekarjaya | - | - | - | - | 12 | 240 |
| 023. Sukamanah | - | - | - | - | 27 | 89 |
| Jumlah 2014 | | | | | 351 | 1.907 |

Sumber : Desa

Tabel 6.02 : Banyaknya Industri Kecil/ Kerajinan Rumah Tangga di Kecamatan Bayongbong, Tahun 2017

Table. 6.02 : Number of Small Industry / Household Handicraft in Bayongbong Sub-district, Year 2017

| Desa/ Kelurahan | Kerajinan dari kulit | Kerajinan dari Kayu | Ker. dari logam/ logam Mulia | Anyaman |
|-----------------|----------------------|---------------------|------------------------------|---------|
| (1) | (2) | (3) | (4) | (5) |
| 006. Pamalayan | - | 1 | - | 4 |
| 007. Ciburuy | - | - | - | - |
| 008. Mulyasari | - | 2 | - | - |
| 009. Bayongbong | - | - | - | 7 |
| 010. Cinisti | - | 1 | - | 3 |
| 011. Ciela | - | 1 | - | 7 |
| 012. Karyajaya | - | 1 | 5 | 5 |
| 013. Panembong | - | 3 | - | 2 |
| 014. Sukarame | - | 2 | - | - |
| 015. Hegarmanah | - | 5 | - | 2 |
| 016. Sirnagalih | - | 4 | - | - |
| 017. Salakuray | - | 4 | - | 5 |
| 018. Sukasenang | - | 3 | - | 25 |
| 019. Cikedokan | 1 | 2 | - | 46 |
| 020. Mekarsari | - | 3 | - | - |
| 021. Banjarsari | - | 3 | - | - |
| 022. Mekarjaya | - | - | 1 | 7 |
| 023. Sukamanah | - | - | - | - |
| Jumlah 2017 | 1 | 35 | 6 | 113 |

Sumber : Desa

Tabel 6.02 : Lanjutan
Table 6.02 : Advanced

| Desa/ Kelurahan | Gerabah/ Keramik | Kerajinan dari Kain | Bata | Genting | Makanan |
|-----------------|---------------------|------------------------|------|---------|---------|
| (1) | (6) | (7) | (8) | (9) | (10) |
| 006. Pamalayan | - | - | 5 | - | 5 |
| 007. Ciburuy | - | - | - | 3 | - |
| 008. Mulyasari | - | - | - | - | 4 |
| 009. Bayongbong | - | - | 7 | - | 9 |
| 010. Cinisti | - | - | 1 | - | 6 |
| 011. Ciela | - | - | 1 | - | 3 |
| 012. Karyajaya | - | - | - | 2 | 2 |
| 013. Panembong | - | - | 6 | 3 | 16 |
| 014. Sukarame | - | 2 | 10 | - | - |
| 015. Hegarmanah | 10 | - | 6 | - | 6 |
| 016. Sirnagalih | - | - | - | 2 | 6 |
| 017. Salakuray | - | 3 | - | - | 208 |
| 018. Sukasenang | - | - | - | - | 98 |
| 019. Cikedokan | - | 2 | - | - | 2 |
| 020. Mekarsari | - | 3 | 5 | - | 7 |
| 021. Banjarsari | - | - | - | 1 | 7 |
| 022. Mekarjaya | - | - | - | - | 6 |
| 023. Sukamanah | - | - | - | - | - |
| Jumlah 2017 | 10 | 10 | 41 | 11 | 385 |

Sumber : Desa

Tabel 6.03 : Jumlah Kegiatan Usaha di Kecamatan Bayongbong, Tahun 2017

Table 6.03 : Number of Business Activities in Bayongbong Sub-district, Year 2017

| Desa/ Kelurahan | Bengkel Mobil/Motor | Reparasi Elektronik | Bengkel Las | Usaha Photo copy | Pangkas Rambut | Salon/Tata Rias |
|--------------------|---------------------|---------------------|-------------|------------------|----------------|-----------------|
| (1) | (2) | (3) | (4) | (5) | (6) | (7) |
| 006. Pamalayan | 2 | 5 | 1 | - | - | 2 |
| 007. Ciburuy | 1 | 3 | 4 | - | - | - |
| 008. Mulyasari | 9 | 1 | 2 | 5 | 9 | 2 |
| 009. Bayongbong | 4 | 3 | 2 | 3 | 1 | 5 |
| 010. Cinisti | 1 | 2 | - | - | 4 | - |
| 011. Ciela | 1 | 5 | 1 | 1 | 1 | 1 |
| 012. Karyajaya | 5 | 3 | 1 | - | - | 1 |
| 013. Panembong | 1 | 3 | 2 | 1 | 3 | - |
| 014. Sukarame | 1 | 1 | - | 1 | 3 | 2 |
| 015. Hegarmanah | 3 | 4 | 1 | - | 1 | 1 |
| 016. Sirnagalih | 8 | 2 | 2 | 1 | - | 1 |
| 017. Salakuray | 3 | 5 | 3 | - | 1 | 4 |
| 018. Sukasenang | 4 | 1 | - | - | 2 | 2 |
| 019. Cikedokan | 1 | 2 | 1 | 2 | 1 | 1 |
| 020. Mekarsari | 4 | 1 | 3 | - | - | 4 |
| 021. Banjarsari | 3 | 3 | 3 | 1 | 3 | 1 |
| 022. Mekarjaya | 2 | 1 | 1 | - | - | - |
| 023. Sukamanah | 1 | 2 | - | 1 | 1 | 3 |
| Jumlah 2017 | 54 | 47 | 27 | 16 | 29 | 30 |

Sumber : Desa

Tabel 6.04 : Jumlah Toko di Kecamatan Bayongbong, Tahun 2017

Table 6.04 : Number of Stores in Sub-district Bayongbong, in 2017

| Desa/ Kelurahan | Pasar | | Super mar- ket | Toser- ba/ Minim arket | Toko | Warung |
|-----------------|-------|-----|----------------------|---------------------------------|------|--------|
| | Kios | Los | | | | |
| (1) | (2) | (3) | (4) | (5) | (6) | (7) |
| 006. Pamalayan | - | - | - | - | - | 177 |
| 007. Ciburuy | - | - | - | - | - | 14 |
| 008. Mulyasari | 400 | - | - | - | 173 | 84 |
| 009. Bayongbong | - | - | - | - | 4 | 67 |
| 010. Cinisti | - | - | - | - | 10 | 29 |
| 011. Ciela | - | - | - | - | - | 47 |
| 012. Karyajaya | - | - | - | - | - | 42 |
| 013. Panembong | - | - | - | - | - | 45 |
| 014. Sukarame | 310 | - | - | - | 4 | 150 |
| 015. Hegarmanah | - | - | - | - | - | 36 |
| 016. Sirnagalih | - | - | - | - | - | 75 |
| 017. Salakuray | - | - | - | - | 3 | 65 |
| 018. Sukasenang | - | - | - | - | - | 50 |
| 019. Cikedokan | - | - | - | - | 2 | 42 |
| 020. Mekarsari | - | - | - | - | 14 | 150 |
| 021. Banjarsari | 256 | 50 | - | - | 6 | 36 |
| 022. Mekarjaya | - | - | - | - | - | 55 |
| 023. Sukamanah | - | - | - | - | - | 52 |
| Jumlah 2017 | 966 | 50 | - | - | 216 | 1.265 |

Sumber : Desa

<https://garutkab.bps.go.id>

Bab. VII

Angkutan dan Komunikasi

Tabel 7.01 : Panjang Jalan Menurut Keadaan di Kecamatan Bayongbong, Tahun 2017

Table 7.01 : Long Road According to Circumstances in Bayongbong Sub-district, Year 2017

| Keadaan | Panjang Jalan (Km) | | | | Jumlah |
|-----------------|--------------------|-----------|-----------|------|--------|
| | Negara | Kabupaten | Kecamatan | Desa | |
| (1) | (2) | (3) | (4) | (5) | (6) |
| 006. Pamalayan | - | - | 1,5 | 4 | 5,5 |
| 007. Ciburuy | - | 2 | - | - | 2 |
| 008. Mulyasari | 0,6 | 2,5 | - | 0,6 | 3,7 |
| 009. Bayongbong | 1 | - | - | 2 | 3 |
| 010. Cinisti | - | - | 2,5 | 4 | 2,5 |
| 011. Ciela | 0,5 | - | - | 3,5 | 4 |
| 012. Karyajaya | 1,5 | - | 6 | 4 | 11,5 |
| 013. Panembong | 1 | - | 5,6 | 5 | 7,1 |
| 014. Sukarame | 1 | - | 7 | 7 | 15 |
| 015. Hegarmanah | 1,5 | - | 3,5 | 2,5 | 6,5 |
| 016. Sirnagalih | 2 | - | 4 | 7,5 | 13,5 |
| 017. Salakuray | 0,5 | - | 7 | 6 | 10,5 |
| 018. Sukasenang | - | 3,1 | - | 3 | 4,3 |
| 019. Cikedokan | - | - | 2,5 | 3 | 4,5 |
| 020. Mekarsari | - | 3 | 0,8 | 1,2 | 5,8 |
| 021. Banjarsari | - | 1,5 | - | 2 | 3,7 |
| 022. Mekarjaya | - | - | - | 10 | 19 |
| 023. Sukamanah | 0,6 | - | - | 2,2 | 2,7 |
| Jumlah 2017 | 10,2 | 12,1 | 40,4 | 67,5 | 124,8 |

Sumber : Desa

Tabel 7.02 : Banyaknya Angkutan Kendaraan Bermotor dan Tidak Bermotor Menurut Jenis Kendaraan Di Kecamatan Bayongbong, Tahun 2017

Table 7.02 : Number of Motorized and Non Motorized Transportation by Vehicle Type in Bayongbong Sub-district, Year 2017

| Kelurahan/ Desa | Mobil | Motor/ Ojeg | Delman | |
|-----------------|-------|-------------|--------|-------|
| (1) | (2) | (3) | (4) | (5) |
| 006. Pamalayan | 7 | 203 | - | - |
| 007. Ciburuy | 11 | 98 | - | - |
| 008. Mulyasari | 72 | 172 | - | - |
| 009. Bayongbong | 24 | 137 | - | - |
| 010. Cinisti | 6 | 101 | - | - |
| 011. Ciela | 10 | 65 | - | - |
| 012. Karyajaya | 9 | 61 | - | - |
| 013. Panembong | 17 | 103 | - | - |
| 014. Sukarame | 32 | 112 | - | - |
| 015. Hegarmanah | 5 | 73 | - | - |
| 016. Sirnagalih | 8 | 76 | - | - |
| 017. Salakuray | 12 | 42 | - | - |
| 018. Sukasenang | 4 | 92 | - | - |
| 019. Cikedokan | 11 | 136 | - | - |
| 020. Mekarsari | 13 | 65 | - | - |
| 021. Banjarsari | 14 | 67 | - | - |
| 022. Mekarjaya | 16 | 208 | - | - |
| 023. Sukamanah | 26 | 78 | - | - |
| Jumlah 2017 | 297 | 1889 | - | - |

Sumber : Desa

Table 7. 03 : Banyaknya Warnet, Wartel dan Pengguna Telepon Kabel di Kecamatan Bayongbong, Tahun 2017

Table 7. 30 : Number of Warnet, Wartel and Users of Cable Telephone in Bayongbong Sub-district, Year 2017

| Kelurahan/ Desa | Pelanggan Telepon Kabel | Warnet | Wartel/ Kios pon | Telepon Umum Kartu/ koin |
|-----------------|-------------------------------|--------|---------------------|--------------------------------|
| (1) | (2) | (3) | (4) | (5) |
| 006. Pamalayan | - | 1 | - | |
| 007. Ciburuy | - | 1 | - | |
| 008. Mulyasari | - | 7 | - | |
| 009. Bayongbong | - | 6 | - | |
| 010. Cinisti | - | 1 | - | |
| 011. Ciela | - | 1 | - | |
| 012. Karyajaya | - | 1 | - | |
| 013. Panembong | - | 1 | - | |
| 014. Sukarame | - | 1 | - | |
| 015. Hegarmanah | - | 1 | - | |
| 016. Sirnagalih | - | 1 | - | |
| 017. Salakuray | - | 3 | - | |
| 018. Sukasenang | - | 1 | - | |
| 019. Cikedokan | - | 1 | - | |
| 020. Mekarsari | - | 2 | - | |
| 021. Banjarsari | - | 3 | - | |
| 022. Mekarjaya | - | 1 | - | |
| 023. Sukamanah | - | 1 | - | |
| Jumlah 2017 | 0 | 34 | 0 | 0 |

Sumber : Desa

<https://garutkab.bps.go.id>

Bab. VIII

Hotel & Pariwisata

Tabel 8.01 : Banyaknya Akomodasi Menurut di Kecamatan Bayongbong, Tahun 2017

Table 8.01 : Number of Accommodations According to Bayongbong District, Year 2017

| Desa/Kelurahan (Village/Sub-district) | Hotel/ Akomodasi | Kamar | Tempat Tidur |
|--|---------------------|-------|--------------|
| (1) | (2) | (3) | (4) |
| 006. Pamalayan | - | - | - |
| 007. Ciburuy | - | - | - |
| 008. Mulyasari | - | - | - |
| 009. Bayongbong | - | - | - |
| 010. Cinisti | 1 | 39 | 79 |
| 011. Ciela | - | - | - |
| 012. Karyajaya | - | - | - |
| 013. Panembong | - | - | - |
| 014. Sukarame | - | - | - |
| 015. Hegarmanah | - | - | - |
| 016. Sirnagalih | - | - | - |
| 017. Salakuray | - | - | - |
| 018. Sukasenang | - | - | - |
| 019. Cikedokan | - | - | - |
| 020. Mekarsari | - | - | - |
| 021. Banjarsari | - | - | - |
| 022. Mekarjaya | - | - | - |
| 023. Sukamanah | - | - | - |
| Jumlah 2017 | 1 | 39 | 79 |

Sumber : KCDA 2015

Tabel 8.02 : Jumlah Rumah Makan/Restoran dan Tenaga Kerja di Kecamatan Bayongbong, Tahun 2017

Table 8.02 : Total Restaurant / Restaurant and Labor in the District Bayongbong, 2017

| Desa/Kelurahan (Village/Sub-district) | Rumah Makan/ Restoran | Tenaga Kerja | |
|--|--------------------------|------------------|------------------|
| | | Laki-laki (3) | Perempuan (4) |
| (1) | (2) | (3) | (4) |
| 006. Pamalayan | - | - | - |
| 007. Ciburuy | - | - | - |
| 008. Mulyasari | - | - | - |
| 009. Bayongbong | 8 | - | 2 |
| 010. Cinisti | - | - | - |
| 011. Ciela | - | - | - |
| 012. Karyajaya | 2 | 2 | 2 |
| 013. Panembong | 1 | 1 | 1 |
| 014. Sukarame | 2 | 1 | 5 |
| 015. Hegarmanah | - | - | - |
| 016. Sirnagalih | - | - | - |
| 017. Salakuray | - | - | 4 |
| 018. Sukasenang | - | - | - |
| 019. Cikedokan | - | - | - |
| 020. Mekarsari | - | 2 | 2 |
| 021. Banjarsari | 3 | - | 7 |
| 022. Mekarjaya | - | - | - |
| 023. Sukamanah | - | - | - |
| Jumlah 2017 | 16 | 6 | 23 |

Sumber : Desa

<https://garutkab.bps.go.id>

Bab. IX

Harga - Harga

Tabel 9.01 : Rata – rata Perkembangan Beberapa Komoditi Bahan Pangan di Kecamatan Bayongbong, Tahun 2017 (Rp./Kg)

Table 9.01 : Average Development of Some Food Commodities in Bayongbong Sub-district, Year 2017 (Rp./Kg)

| Jenis Komoditi | Januari | Pebruari | Maret | April | Mei | Juni |
|-------------------------------------|-----------|-----------|-----------|-----------|-----------|-----------|
| (1) | (2) | (3) | (4) | (5) | (6) | (7) |
| Bawang | | | | | | |
| Daun@segar/100 Kg | 200.000 | 600.000 | 250.000 | 200.000 | 400.000 | 250.000 |
| Bawang | | | | | | |
| Merah@segar/100 Kg | 900.000 | 1.250.000 | 1.500.000 | 805.000 | 900.000 | 1.100.000 |
| Cabe | | | | | | |
| hijau@segar/100 Kg | 800.000 | 1.200.000 | 700.000 | 1.100.000 | 1.200.000 | 400.000 |
| Cabe | | | | | | |
| Merah@segar/100 Kg | 400.000 | 2.100.000 | 1.500.000 | 1.200.000 | 2.000.000 | 500.000 |
| Cabe Kriting@merah/ | | | | | | |
| 100 Kg | 400.000 | 1.200.000 | 1.500.000 | 1.250.000 | 2.000.000 | 500.000 |
| Cabe | | | | | | |
| rawit@campur/100 Kg | 1.000.000 | 1.200.000 | 700.000 | 3.500.000 | 4.000.000 | 450.000 |
| Kacang | | | | | | |
| Merah@kering/100 Kg | 2.500.000 | 2.500.000 | 2.500.000 | 2.500.000 | 2.500.000 | 2.500.000 |
| Kentang@besar/100kg | 1.500.000 | 1.500.000 | 900.000 | 900.000 | 1.100.000 | 1.100.000 |
| Kentang @Sedang/ | | | | | | |
| 100 Kg | 1.200.000 | 1.200.000 | 700.000 | 700.000 | 900.000 | 900.000 |
| Kol@ putih/100 Kg | 200.000 | 200.000 | 200.000 | 180.000 | 250.000 | 200.000 |
| Nangka Muda | | | | | | |
| Satur@segar/100 Kg | 60.000 | 600.000 | 600.000 | 550.000 | 550.000 | 500.000 |
| Petsai@tua/10 papan | 180.000 | 180.000 | 180.000 | 100.000 | 100.000 | 1.500.000 |
| Wortel@segar/100 Kg | 300.000 | 300.000 | 150.000 | 200.000 | 200.000 | 400.000 |

Sumber : Bps

Tabel 9.01 : Lanjutan
Table 9.01 : Advanced

| Jenis Komoditi | Januari | Pebrua ri | Maret | April | Mei | Juni |
|--------------------------------|---------|--------------|------------------|---------|------------------|------------------|
| (1) | (8) | (9) | (10) | (11) | (12) | (13) |
| BUBUAHAN | | | | | | |
| Alpukat besar @besar/100 Kg | 350.000 | 500.000 | 250.000 | 250.000 | 300.000 | 350.000 |
| Alpukat @sedang/100 Kg | 200.000 | 300.000 | 250.000 | 250.000 | 250.000 | 200.000 |
| Tomat buah@segar/100 Kg | 600.000 | 800.000 | 150.000 | 550.000 | 200.000 | 600.000 |
| TANAMAN OBAT | | | | | | |
| OBATAN | | | | | | |
| <u>Jahe@segar/50 Kg</u> | | | | | | |
| Urea pusri@pusri/1 kg | 3.500 | 3.500 | 3.500 | 2.500 | 2.500 | 3.500 |
| TSP Pusri/1 Kg | 3.500 | 3.500 | 3.500 | 2.300 | 2.300 | 3.500 |
| ZA Pusri/1 Kg | 3.200 | 3.200 | 3.200 | 1.600 | 1.600 | 3.200 |
| Barang Modal | | | | | | |
| Tampah Nyiru@sedang/1 Buah | 10,000 | 10,000 | 10,000 | 10,000 | 10,000 | 10,000 |
| Cangkul @panai Besi/ buah | 75,000 | 75,000 | 75,000 | 75,000 | 75,000 | 75,000 |
| Arit @Dengan Gagang/ buah | 50,000 | 50,000 | 50,000 | 50,000 | 50,000 | 50,000 |
| Golok @Pandai besi/buah | 75,000 | 75,000 | 55,000 75,000 | 50,000 | 55,000 50,000 | 55,000 50,000 |

Sumber : Bps

Tabel 9.01 : Lanjutan
Table 9.01 : Advanced

| Jenis Komoditi | Januari | Pebrua ri | Maret | April | Mei | Juni |
|---|---------|--------------|---------|---------|---------|---------|
| (1) | (8) | (9) | (10) | (11) | (12) | (13) |
| UPAH PRODUKSI | | | | | | |
| Upah mencangkul@laki laki/ Hari | 35.000 | 35.000 | 35.000 | 35.000 | 35.000 | 35.000 |
| Upah Membajak@laki laki /hari | 35.000 | 35.000 | 35.000 | 35.000 | 35.000 | 35.000 |
| Upah Menanam@perempuan/hari | 25.000 | 25.000 | 25.000 | 25.000 | 35.000 | 35.000 |
| Upah Menyiangi@perempuan/Hari | 25.000 | 25.000 | 25.000 | 25.000 | 25.000 | 25.000 |
| Upah Memanen@peorangan | 10/100 | 10/100 | 10/100 | 10/100 | 10/100 | 10/100 |
| PADI PALAWIJA | | | | | | |
| GKG membramo@membramo/100 Kg | 550,000 | 550,000 | 550,000 | 550,000 | 550,000 | 550,000 |
| GKG KETAN@PUTIH/100 Kg Jagung Ontongan @muda/100 Kg | 560,000 | 560,000 | 560,000 | 560,000 | 560,000 | 560,000 |
| Jagung pipilan @Kuning/100 Kg | 600,000 | 600,000 | 600,000 | 600,000 | 600,000 | 600,000 |
| Ketela Pohon @tdk pahit/100 Kg | 220,000 | 220,000 | 170,000 | 170,000 | 170,000 | 170,000 |
| | 300,000 | 300,000 | 250,000 | 250,000 | 250,000 | 250,000 |

Sumber : Bps

| Jenis Komoditi | Juli | Agustus | September | Okatober | Nopember | Desember |
|-------------------------------------|-----------|-----------|-----------|-----------|-----------|-----------|
| (1) | (2) | (3) | (4) | (5) | (6) | (7) |
| Bawang | | | | | | |
| Daun@segar/100 Kg | 250.000 | 400.000 | 120.000 | 120.000 | 1.000.000 | 400.000 |
| Bawang | | | | | | |
| Merah@segar/100 Kg | 1.100.000 | 1.500.000 | 1.400.000 | 1.400.000 | 1.200.000 | 1.250.000 |
| Cabe | | | | | | |
| hijau@segar/100 Kg | 400.000 | 1.500.000 | 800.000 | 800.000 | 1.300.000 | 1.300.000 |
| Cabe | | | | | | |
| Merah@segar/100 Kg | 500.000 | 600.000 | 800.000 | 800.000 | 1.300.000 | 2.000.000 |
| Cabe Kriting@merah/ 100 Kg | 500.000 | 500.000 | 800.000 | 800.000 | 1.300.000 | 1.200.000 |
| Cabe | | | | | | |
| rawit@campur/100 Kg | 450.000 | 1.500.000 | 2.800.000 | 2.800.000 | 700.000 | 1.500.000 |
| Kacang | | | | | | |
| Merah@kering/100 Kg | 2.500.000 | 2.500.000 | 2.500.000 | 2.500.000 | 2.500.000 | 1.500.000 |
| Kentang@besar/100kg | 1.100.000 | 900.000 | 900.000 | 900.000 | 850.000 | 900.000 |
| Kentang @Sedang/ 100 Kg | 900.000 | 700.000 | 700.000 | 700.000 | 800.000 | 600.000 |
| Kol@ putih/100 Kg | 200.000 | 110.000 | 110.000 | 110.000 | 120.000 | 150.000 |
| Nangka Muda | | | | | | |
| Satur@segar/100 Kg | 500.000 | 500.000 | 500.000 | 500.000 | 50.000 | 50.000 |
| Petsai@tua/10 papan | 1.500.000 | 150.000 | 150.000 | 150.000 | 150.000 | 250.000 |
| Wortel@segar/100 Kg | 400.000 | 400.000 | 400.000 | 400.000 | 400.000 | 400.000 |

Sumber : Desa

Tabel 9.01 : Lanjutan
Table 9.01 : Advanced

| Jenis Komoditi | Juli | Agustus | September | Oktober | November | Desember |
|----------------------------------|---------|---------|-----------|---------|----------|----------|
| (1) | (8) | (9) | (10) | (11) | (12) | (13) |
| BUBUAHAN | | | | | | |
| Alpukat besar @besar/100 Kg | 300.000 | 300.000 | 300.000 | 300.000 | 300.000 | 300.000 |
| Alpukat @sedang/100 Kg | 230.000 | 230.000 | 230.000 | 230.000 | 230.000 | 230.000 |
| Tomat buah@segar/100 Kg | 200.000 | 200.000 | 150.000 | 150.000 | 150.000 | 150.000 |
| TANAMAN OBAT OBATAN | | | | | | |
| Jahe@segar/50 Kg | | | | | | |
| Urea pusri@pusri/1 kg | 2.500 | 2.500 | 2.500 | 2.500 | 2.500 | 2.000 |
| TSP Pusri/1 Kg | 2.300 | 2.300 | 2.300 | 2.300 | 2.300 | 2.000 |
| ZA Pusri/1 Kg | 1.600 | 1.600 | 1.600 | 1.600 | 1.600 | 1.500 |
| Barang Modal | | | | | | |
| Tampah Nyiru@sedang/1 Buah | 10.000 | 10.000 | 10.000 | 10.000 | 10.000 | 10.000 |
| Cangkul @panai Besi/buah | 80.000 | 80.000 | 80.000 | 80.000 | 90.000 | 90.000 |
| Arit @Dengan Gagang/buah | 55.000 | 55.000 | 55.000 | 55.000 | 55.000 | 55.000 |
| Golok @Pandai besi/buah | 80.000 | 80.000 | 80.000 | 80.000 | 55.000 | 80.000 |

Sumber : Des

Tabel 9.01 : Lanjutan
Table 9.01 : Advanced

| Jenis Komoditi | Januari | Pebruari | Maret | April | Mei | Juni |
|---------------------------------|---------|----------|---------|---------|---------|---------|
| (1) | (8) | (9) | (10) | (11) | (12) | (13) |
| UPAH PRODUKSI | | | | | | |
| Upah mencangkul@laki laki/ Hari | 35.000 | 35.000 | 35.000 | 35.000 | 35.000 | 35.000 |
| Upah Membajak@laki laki /hari | 35.000 | 35.000 | 35.000 | 35.000 | 35.000 | 35.000 |
| Upah Menanam@perempuan /hari | 35.000 | 35.000 | 35.000 | 35.000 | 35.000 | 35.000 |
| Upah Menyangi@perempuan /Hari | 25.000 | 25.000 | 25.000 | 25.000 | 25.000 | 25.000 |
| Upah Memanen@peorangan | 10/100 | 10/100 | 10/100 | 10/100 | 10/100 | 10/100 |
| PADI PALAWIJA | | | | | | |
| GKG membramo@membramo/100 Kg | 550,000 | 550,000 | 550,000 | 550,000 | 550,000 | 550,000 |
| GKG KETAN@PUTIH/100 Kg | 560,000 | 560,000 | 560,000 | 560,000 | 560,000 | 560,000 |
| Jagung Ontongan @muda/100 Kg | 600,000 | 600,000 | 600,000 | 600,000 | 600,000 | 600,000 |
| Jagung pipilan @Kuning/100 Kg | 220,000 | 220,000 | 170,000 | 170,000 | 170,000 | 170,000 |
| Ketela Pohon @tdk pahit/100 Kg | 300,000 | 300,000 | 250,000 | 250,000 | 250,000 | 250,000 |
| Ketela Rambat@merah/100Kg | 150,000 | 150,000 | 150,000 | 150,000 | 150,000 | 150,000 |

Sumber : bps

DATA

Mencerdaskan Bangsa

<https://garutkab.bps.go.id>



BADAN PUSAT STATISTIK
KABUPATEN GARUT