

Kecamatan

BATUDAA PANTAI DALAM ANGKA

Batudaa Pantai Subdistrict In Figures

2016



**BADAN PUSAT STATISTIK
KABUPATEN GORONTALO**
Statistics of Gorontalo Regency

Kecamatan

BATUDAA PANTAI DALAM ANGKA

Batudaa Pantai Subdistrict In Figures

2016



**BADAN PUSAT STATISTIK
KABUPATEN GORONTALO**
Statistics of Gorontalo Regency

Kecamatan Batudaa Pantai Dalam Angka
Batudaa Pantai in Figures
2016

ISSN: -

No. Publikasi/*Publication Number*: 75020.1602

Katalog/*Catalog*: 1102001.7502010

Ukuran Buku/*Book Size*: 14,8 cm x 21 cm

Jumlah Halaman/*Number of Pages*: xxx + 202 halaman /*pages*

Naskah/*Manuscript*:

Badan Pusat Statistik Kabupaten Gorontalo

BPS-Statistics of Gorontalo Regency

Gambar Kover oleh/*Cover Designed by*:

Badan Pusat Statistik Kabupaten Gorontalo

BPS-Statistics of Gorontalo Regency

Ilustrasi Kover/*Cover Illustration*:

-

Diterbitkan oleh/*Published by*:

© BPS Kabupaten Gorontalo/*BPS-Statistics of Gorontalo Regency*

Dicetak oleh/*Printed by*:

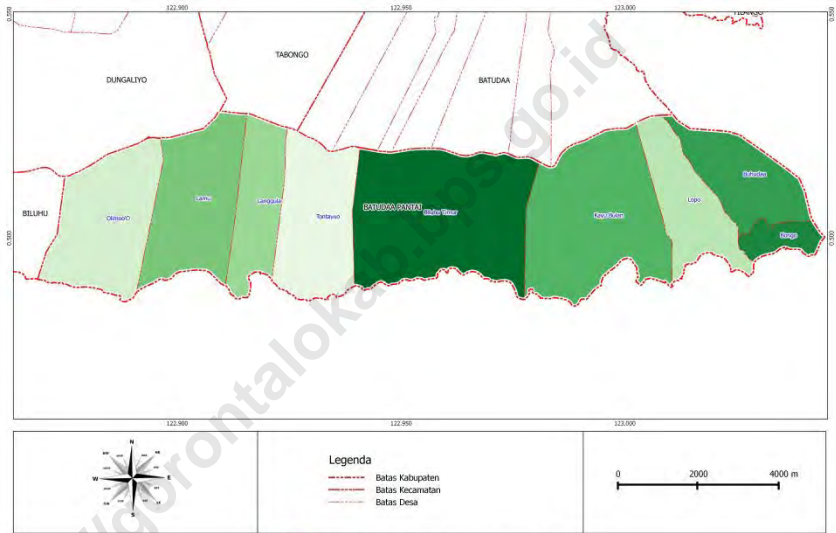
CV. Grafika Karya


**Dilarang mengumumkan, mendistribusikan, mengomunikasikan, dan/atau
menggandakan sebagian atau seluruh isi buku ini untuk tujuan komersial tanpa izin
tertulis dari Badan Pusat Statistik**

*Prohibited to announce, distribute, communicate, and/or copy part or all of this book
for commercial purpose without permission from BPS-Statistics Indonesia*

PETA WILAYAH KECAMATAN BATUDAA PANTAI

MAP OF BATUDAA PANTAI SUBDISTRICT



 **BADAN PUSAT STATISTIK KABUPATEN GORONTALO**

<https://gorontalo.kab.bps.go.id>

**KEPALA BPS KABUPATEN GORONTALO
CHIEF STATISTICIAN OF GORONTALO REGENCY**



Ir. HUSAIN DUHENGO

<https://gorontalokab.bps.go.id>



KATA PENGANTAR

Kecamatan Batudaa Pantai Dalam Angka 2016 merupakan publikasi tahunan yang diterbitkan oleh BPS Kabupaten Gorontalo. Disadari bahwa publikasi ini belum sepenuhnya memenuhi harapan pihak pemakai data khususnya para perencana, namun diharapkan dapat membantu melengkapi penyusunan rencana pembangunan di Kabupaten Gorontalo.

Publikasi ini dapat terwujud berkat kerja sama dan bantuan dari berbagai pihak baik instansi pemerintah maupun swasta. Kepada semua pihak yang telah memberikan bantuan disampaikan penghargaan dan terima kasih yang sebesar – besarnya.

Walaupun publikasi ini telah disiapkan sebaik-baiknya, namun disadari masih ada kekurangan dan kesalahan yang terjadi. Untuk perbaikan publikasi ini, tanggapan dan saran yang bersifat konstruktif dari para pemakai sangat diharapkan.

Limboto, Juli 2016

**Kepala Badan Pusat Statistik
Kabupaten Gorontalo**

Ir. Husain Duhengo



Batudaa Pantai Subdistrict in Figures 2016 is an annual publication written by BPS Regency of Gorontalo. Honestly, this publication has not perfect yet and has not filled the user's hope, especially for the planners yet, but hopely it can help to equip compilation of development planning in Gorontalo Regency.

This comprehensive publication has been made possible with the assistance and contribution from several governmental institutions and private organizations. To all parties who have been involved in the preparation of this publication, I would like to express my sincerest appreciation and gratitude.

Comments and constructive suggestions for the improvement of this publication are always welcome.

Limbotto, Juli 2016
**Chief Statistician of
Gorontalo Regency**

Ir. Husain Duhengo

DAFTAR ISI

TABLE OF CONTENTS

	Halaman
PETA WILAYAH KABUPATEN GORONTALO <i>MAP OF GORONTALO REGENCY</i>	iii
KEPALA BPS KABUPATEN GORONTALO <i>CHIEF STATISTICIAN OF GORONTALO REGENCY</i>	v
KATA PENGANTAR	vii
DAFTAR ISI	ix
DAFTAR TABEL	x
DAFTAR GAMBAR	xviii
PENJELASAN UMUM/EXPLANATORY NOTES	xix
BAB I. KEADAAN GEOGRAFIS <i>GEOGRAPHY</i>	1
BAB II. PEMERINTAHAN <i>GOVERNMENT</i>	11
BAB III. KEPENDUDUKAN DAN KETENAGAKERJAAN <i>GOVERNMENT AND EMPLOYMENT</i>	23
BAB IV. SOSIAL <i>SOCIAL</i>	41
BAB V. PERTANIAN <i>AGRICULTURE</i>	71
BAB VI. INDUSTRI DAN ENERGI <i>INDUSTRY AND ENRGY</i>	88
BAB VII. PERDAGANGAN <i>TRADE</i>	105
BAB VIII. TRANSPORTASI DAN KOMUNIKASI <i>TRANSPORTATION AND COMMUNICATION</i>	111
BAB IX. KEUANGAN <i>FINANCE</i>	121
LAMPIRAN	127

DAFTAR TABEL

TABLE LIST

Halaman

BAB I. KEADAAN GEOGRAFIS <i>GEOGRAPHY</i>	1
Tabel 1.1 Batas Wilayah Administratif Kecamatan Batudaa Pantai, 2015	5
<i>Table 1.1 Batudaa Pantai Subdistrict Administrative Borderline, 2015</i>	5
Tabel 1.2 Luas Daerah dan Persentase Kecamatan Batudaa Pantai Diperinci Menurut Desa di Kecamatan Batudaa Pantai, 2015.....	6
<i>Table 1.2 Regional and Subdistrict wide percentage of Batudaa Pantai By village in Batudaa Pantai Subdistrict, 2015</i>	6
Tabel 1.3 Jarak Antara Pusat Desa dengan Ibukota Kecamatan Batudaa Pantai, 2015.....	7
<i>Table 1.3 Distance between Village's capital and Batudaa Pantai Subdistrict's Capital, 2015</i>	7
Tabel 1.4 Tinggi Dari Permukaan Laut dan Luas Kecamatan Batudaa Pantai Menurut Keadaan Tanah Menurut Desa , 2015	8
<i>Table 1.4 Altitude (Above Sea Level) by Batudaa Pantai Subdistricts By village in Batudaa Pantai Subdistrict, 2015</i>	8
Tabel 1.5 Nama Sungai dan Gunung Serta Panjang dan Tingginya Diperinci Menurut Desa , 2015.....	9
<i>Table 1.5 Name of River and Mountain With its hight and length per Villages, 2015</i>	9
BAB II. PEMERINTAHAN <i>GOVERNMENT</i>	11
Tabel 2.1 Nama-nama Camat Yang Memerintah di Kecamatan Batudaa Pantai Sampai Dengan , 2015	15
<i>Table 2.1 The Names of Subdistrict Leaders In Batudaa Pantai Subdistrict until, 2015</i>	15
Tabel 2.2 Nama-nama Kepala Desa/Lurah Yang Memerintah Pada , 2015.....	16
<i>Table 2.2 The Name of Chief Who Lead On, 2015</i>	16
Tabel 2.3 Tipe Desa, Jumlah Dusun/Lingkungan dan Jumlah Blok Sensus Menurut Desa di Kecamatan Batudaa Pantai , 2015.....	17
<i>Table 2.3 Type of villages, Number of Subvillage, and Number of Census Block by Villages in Batudaa Pantai Subdistrict, 2015</i>	17
Tabel 2.4 Status Hukum Desa Di Kecamatan Batudaa Pantai, 2015	18
<i>Table 2.4 Law Status of Village In Batudaa Pantai Subdistrict, 2015</i>	18
Tabel 2.5 Jumlah Pegawai Negeri Sipil (PNS) dan Non PNS Menurut Golongan di Lingkungan Kantor Kecamatan Batudaa Pantai, 2014-2015	19

<i>Table 2.5 Number of Government Worker and Non Government Worker by Grade in Government office of Batudaa Pantai Subdistrict, 2014-2015</i>	19
Tabel 2.6 Jumlah Pegawai Negeri Sipil Menurut Tingkat Pendidikan Yang di tamatkan dan Jenis Kelamin di Kecamatan Batudaa Pantai, 2015 ..	20
<i>Table 2.6 Number of Government Worker Based On Education Level and by sex Registered in Batudaa Pantai Dstrict's, 2015</i>	20
Tabel 2.7 Jumlah Anggota Hansip, Wanra dan Kamra Menurut desa ,2015	21
<i>Table 2.7 Number of Security Person by Type and Village in Batudda Pantai Subdistrict, 2015</i>	21
BAB III. KEPENDUDUKAN DAN KETENAGAKERJAAN GOVERNMENT AND EMPLOYMENT	23
Tabel 3.1 Luas, Jumlah Penduduk dan Rumah Tangga Menurut Desa , 2015 ..	27
<i>Table 3.1 Area, Number Of Population and Household By village in Batudaa Pantai Subdistrict, 2015</i>	27
Tabel 3.2 Jumlah Penduduk Menurut Jenis Kelamin Menurut Desa , 2015	29
<i>Table 3.2 Number of Population By Sex Registered By village in Batudaa Pantai Subdistrict, 2015</i>	29
Tabel 3.3 Jumlah Keluarga dan Rata-Rata jumlah Anggota Keluarga Menurut Desa , 2015	30
<i>Table 3.3 Number of Family and Average of Family Member by village in Batudaa Pantai Subdistrict, 2015</i>	30
Tabel 3.4 Jumlah Penduduk Menurut Kelompok Umur dan Jenis Kelamin di Kecamatan Batudaa Pantai, 2015	31
<i>Table 3.4 Number Of People by Sex registered and Age In Batudaa Pantai Subdistrict's, 2015</i>	31
Tabel 3.5 Jumlah Kelahiran, Kematian, Datang dan Pindah Menurut Desa , 2015	32
<i>Table 3.5 Number of Birth, Dead, Come in, Move in, By village in Batudaa Pantai Subdistrict, 2015</i>	32
Tabel 3.6 Jumlah Penduduk Usia Kerja 15 Tahun Keatas Menurut Angkatan dan Non Angkatan Kerja Menurut Desa , 2015	33
<i>Table 3.6 Total of Population Age 15 Years and Above Working by Labor Force and Non Labor Force</i>	33
Tabel 3.7 Jumlah Penduduk Usia Kerja 15 Tahun Keatas Menurut Pendidikan Terakhir Yang Ditamatkan Menurut Desa di Kecamatan Batudaa Pantai, 2015	35
<i>Table 3.7 Total of Population Age 15 Years and Above Working by Education Level By village in Batudaa Pantai Subdistrict, 2015</i>	35

Tabel 3.7 Lanjutan	36
<i>Table 3.7 Continued</i>	36
Tabel 3.8 Jumlah Penduduk Usia Kerja 15 Tahun Keatas yang Bekerja Menurut Lapangan Usaha Utama Menurut Desa di Kecamatan Batudaa Pantai, 2015.....	37
<i>Table 3.8 Population Aged 15 and Above who work in Primer Work Field By village in Batudaa Pantai Subdistrict, 2015</i>	37
Tabel 3.11 Jumlah Rumah Tangga Penerima Bantuan Menurut Jenis Bantuan Menurut Desa di Kecamatan Batudaa Pantai, 2015.....	41
BAB IV. SOSIAL SOCIAL	42
Tabel 4.1.1 Jumlah Sekolah, Murid, Guru,dan Rasio Murid-Guru.....	46
Taman Kanak-Kanak (TK) Menurut Desa di Kecamatan Batudaa Pantai, TA 2014/2015	46
<i>Table 4.1.1 Number Of School, Student, Teacher and Kindergarten Ratio Between Student and Teacher By Village</i>	46
Tabel 4.1.2 Jumlah Sekolah, Murid, Guru,dan Rasio Murid-Guru Raudatul Athfal/ Bustanul Athfal Menurut Desa di Kecamatan Batudaa Pantai, TA 2014/2015	47
<i>Table 4.1.2 Number Of School, Student, Teacher and Raudhatul Athfal/ Bustanul Athfal Ratio Between Student and Teacher By Village In Batudaa Pantai Subdistrict, TA 2014/2015</i>	47
Tabel 4.1.3 Jumlah Sekolah, Murid, Guru,dan Rasio Murid-Guru Sekolah Dasar (SD) Menurut Desa di Kecamatan Batudaa Pantai, TA 2014/2015 .	48
<i>Table 4.1.3 Number Of School, Student, Teacher and Elementary School Ratio Between Student and Teacher By Village In Batudaa PantaiSubdistrict, TA 2014/2015</i>	48
Tabel 4.1.4 Jumlah Sekolah, Murid, Guru,dan Rasio Murid-Guru Madrasah Ibtidaiyah (MI) Menurut Desa di Kecamatan Batudaa Pantai, TA 2014/2015	49
<i>Table 4.1.4 Number Of School, Student, Teacher, And Madrasah Ibtidaiyah (MI) Ratio Between Student and Teacher By Village in Batudaa PantaiSubdistrict, TA 2014/2015</i>	49
Tabel 4.1.5 Jumlah Sekolah, Murid, Guru, dan Rasio Murid-Guru Sekolah Menengah Pertama (SMP) Menurut Desa di Kecamatan Batudaa Pantai, TA 2014/2015	50
<i>Table 4.1.5 Number Of School, Student, Teacher, and Junior High School Ratio Student and Teacher By Village In Batudaa Pantai Subdistrict, TA 2014/2015</i>	50

Tabel 4.1.6 Jumlah Sekolah, Murid, Guru, dan Rasio Murid-Guru Madrasah Tsanawiyah (MTs) Menurut Desa di Kecamatan Batudaa Pantai, TA 2014/2015.....	51
<i>Table 4.1.6 Number Of School, Student, Teacher, and Madrasah Tsanawiyah (MTs) Ratio Student and Teacher By Village In Batudaa Pantai Subdistrict, TA 2014/2015.....</i>	<i>51</i>
Tabel 4.1.7 Jumlah Sekolah, Murid, Guru, dan Rasio Murid-Guru Sekolah Menengah Atas (SMA) Menurut Desa di Kecamatan Batudaa Pantai, TA 2014/2015	52
<i>Table 4.1.7 Number Of School, Student, Teacher, and Senior High School Ratio Student and Teacher By Village In Batudaa Pantai Subdistrict, TA 2014/2015.....</i>	<i>52</i>
Tabel 4.1.8 Jumlah Sekolah, Murid, Guru, dan Rasio Murid-Guru Sekolah Menengah Kejuruan (SMK) Menurut Desa di Kecamatan Batudaa Pantai, TA 2014/2015	53
<i>Table 4.1.8 Number Of School, Student, Teacher, and Vocational School Ratio Student and Teacher By Village In Batudaa Pantai Subdistrict, TA 2014/2015.....</i>	<i>53</i>
Tabel 4.1.9 Jumlah Sekolah, Murid, Guru, dan Rasio Murid-Guru Madrasah Aliyah (MA) Menurut Desa di Kecamatan Batudaa Pantai, TA 2014/2015.....	54
<i>Table 4.1.9 Number Of School, Student, Teacher, and Madrasah Aliyah (MA) Ratio Student and Teacher By Village In Batudaa Pantai Subdistrict, TA 2014/2015</i>	<i>54</i>
Tabel 4.2.1 Jumlah Fasilitas Kesehatan di Kecamatan Batudaa Pantai, Tahun 2010-2015	55
<i>Table 4.2.1 Number of Health Facilities In Batudaa Pantai Subdistrict, 2010-2015</i>	<i>55</i>
Tabel 4.2.2 Jumlah Sarana Kesehatan Menurut Desa di Kecamatan Batudaa Pantai, 2015	56
<i>Table 4.2.2 Number of Health Facilities By Village</i>	<i>56</i>
Tabel 4.2.3 Jumlah Tenaga Kesehatan Menurut Desa di Kecamatan Batudaa Pantai, 2015	57
<i>Table 4.2.3 Number of Medical Staff By village in Batudaa Pantai Subdistrict, 2015</i>	<i>57</i>
Tabel 4.2.4 Jumlah Kelahiran Menurut Penolong Kelahiran di Kecamatan Batudaa Pantai Tahun 2012-2015.....	58
<i>Table 4.2.4 Number of Birth By The Birth Helper In Batudaa Pantai Subdistrict, 2012-2015</i>	<i>58</i>

Tabel 4.2.5 Jumlah Balita Yang Pernah Mendapat Imunisasi Menurut Jenis Imunisasi di Kecamatan Batudaa Pantai, 2015	59
<i>Table 4.2.5 Number of Under Five Years Children Who Get Immunization By Type Of Immunization In Batudaa Pantai Subdistrict, 2015.....</i>	<i>59</i>
Tabel 4.2.6 Jumlah Kasus 10 Penyakit Terbanyak di Kecamatan Batudaa Pantai, 2015.....	61
<i>Table 4.2.6 Number Of Case 10 Main Diseases In Batudaa Pantai Village, 2015</i>	<i>61</i>
Tabel 4.2.7 Jumlah Kasus HIV/AIDS, IMS, DBD, Diare, TB, dan Malaria Menurut Kelurahan, di Kecamatan Batudaa Pantai, 2015	62
<i>Table 4.2.7 Number of Cases HIV / AIDS, IMS, Dengue, Diarrhea, Tuberculosis, and Malaria By village in Batudaa Pantai Subdistrict, In Batudaa Pantai Subdistrict,2015</i>	<i>62</i>
Tabel 4.2.8 Jumlah Klinik KB, Pos KB dan Petugas KB Menurut Desa , 2015....	63
<i>Table 4.2.8 Number Of Family Planning Clinic, Family Planning Post, and Family Planning Functional By village in Batudaa Pantai Subdistrict, 2015</i>	<i>63</i>
Tabel 4.2.9 Jumlah Pasangan Usia Subur (PUS) dan Peserta KB Menurut Desa di Kecamatan Batudaa Pantai, 2015.....	64
<i>Table 4.2.9 Number of Couples of Childbearing Age and Family Planning Participants By Village In Batudaa Pantai Subdistrict, 2015</i>	<i>64</i>
Tabel 4.2.10 Jumlah Keluarga Menurut Penggunaan Fasilitas Tempat Buang Air Besar Menurut Desa di Kecamatan Batudaa Pantai, 2015.....	65
<i>Table 4.2.10 Number Family Based on the Using of Facilities of WC By village in Batudaa Pantai Subdistrict, 2015</i>	<i>65</i>
Tabel 4.3.1 Jumlah Penduduk Menurut Pemeluk Agama yang Dianut Menurut Desa di Kecamatan Batudaa Pantai, 2015.....	66
<i>Table 4.3.1 Number of People Based on the Religion Confessed By village in Batudaa Pantai Subdistrict, 2015</i>	<i>66</i>
Tabel 4.3.2 Jumlah Tempat Ibadah Menurut Desa di Kecamatan Batudaa Pantai, 2015.....	67
<i>Table 4.3.2 Number of Place of Workship By Villages, 2015</i>	<i>67</i>
Tabel 4.3.3 Jumlah Sarana Olahraga Menurut Jenis Olahraga Menurut Desa di Kecamatan Batudaa Pantai, 2015	68
<i>Table 4.3.3 Number of Sport Facilities By Type of Sport By village in Batudaa Pantai Subdistrict, 2015.....</i>	<i>68</i>
Tabel 4.3.4 Jumlah Penduduk Menurut Status Perkawinan Diperinci Menurut Desa di Kecamatan Batudaa Pantai, 2015.....	69
<i>Table 4.3.4 Number of People Based on Marital Status By village in Batudaa Pantai Subdistrict, 2015.....</i>	<i>69</i>

Tabel 4.3.5 Jumlah Buku Nikah yang dikeluarkan oleh KUA Kecamatan Batudaa Pantai, 2011-2015	70
<i>Table 4.3.5 Number of Marriage Certificate Issued By The Office Of Religious Affairs Batudaa Pantai Subdistrict, 2011-2015.....</i>	<i>70</i>
BAB V. PERTANIAN AGRICULTURE	71
Tabel 5.1.1 Luas Lahan Sawah di Rinci Menurut Jenis Pengairan dan Kelurahan di Kecamatan Batudaa Pantai, 2015	75
<i>Table 5.1.1 The Wide of Rice Field Area Based on the Kind of Irigation and Plant Frequency By village in Batudaa Pantai Subdistrict, In Batudaa Pantai Distict, 2015</i>	<i>75</i>
Tabel 5.1.2 Luas Tanam, Luas Panen, Produksi dan produktivitas Padi (padi sawah dan padi ladang) di Kecamatan Batudaa Pantai, 2014-2015	76
<i>Table5.1.2 Planted Area, Harvested Area, Production, and Productivity of Riceby in Batudaa Pantai Subdistrict, 2014-2015</i>	<i>76</i>
Tabel 5.1.3 Luas Tanam, Luas Panen, Produksi dan produktivitas Jagung dan Kedelai Menurut Desa di Kecamatan Batudaa Pantai, 2014-2015 ..	77
<i>Table 5.1.3 Planted Area, Harvested Area, Production, and Productivity of Corn and Soybeans In Batudaa Pantai Subdistrict, 2014-2015</i>	<i>77</i>
Tabel 5.1.4 Luas Tanam, Luas Panen, Produksi dan produktivitas Kacang Tanah dan Kacang Hijau di Kecamatan Batudaa Pantai, 2014-2015	78
<i>Table 5.1.4 Planted Area, Harvested Area, Production, and Productivity of Peanuts and Greenbeans In Batudaa Pantai Subdistrict, 2014-2015</i>	<i>78</i>
Tabel 5.1.5 Luas Tanam, Luas Panen, Produksi dan produktivitas Ubi Kayu dan Ubi Jalar di Kecamatan Batudaa Pantai, 2014-2015	79
<i>Table 5.1.5 Planted Area, Harvested Area, Production, and Productivity of Cassava and Sweet Potato In Batudaa Pantai Subdistrict, 2014-2015</i>	<i>79</i>
Tabel 5.2.1 Luas Panen Tanaman Sayuran Menurut Desa dan Jenis Sayuran di Kecamatan Batudaa Pantai, 2015	80
<i>Table 5.2.1 Vegetable Crops Harvested By Type of Vegetable Crops and Village In Batudaa Pantai Subdistrict, 2015</i>	<i>80</i>
Tabel 5.2.2 Produksi Tanaman Sayuran Menurut Kelurahan dan Jenis Sayuran di Kecamatan Batudaa Pantai(ton), 2015	81
<i>Table 5.2.2 Vegetable Crops Production By Type of Vegetable Crops and Village In Batudaa Pantai Subdistrict (Ton), 2015</i>	<i>81</i>
Tabel 5.2.3 Produksi Buah-buahan Menurut Kelurahan dan Jenis Buah(ton)di Kecamatan Batudaa Pantai, 2015	82

<i>Table 5.2.3 Fruits Production By type of Fruits and Village (ton) In Batudaa Pantai Subdistrict, 2015</i>	82
Tabel 5.3.1 Luas Tanaman Perkebunan Menurut Kelurahan dan Jenis Tanaman di Kecamatan Batudaa Pantai(ha), 2015	83
<i>Table 5.3.1 Plantation Area By Type and By Village In Batudaa Pantai Subdistrict (ha), 2015</i>	83
Tabel 5.3.2 Produksi Tanaman Perkebunan Menurut Jenis Tanaman di Kecamatan Batudaa Pantai(ton) , 2015.....	84
<i>Table 5.3.2 Plantation Production By Type In Batudaa Pantai Subdistrict (ton), 2015</i>	84
Tabel 5.4.1 Populasi Ternak Menurut Desa dan Jenis Ternak di Kecamatan Batudaa Pantai, 2015	86
Tabel 5.4.2 Populasi Unggas Menurut Desa dan Jenis Unggas di Kecamatan Batudaa Pantai(ribu ekor), 2015	87
<i>Table 5.4.2 Fowl Population By type Of Fowl and By Village In Batudaa Pantai Subdistrict (thousand tails), 2015</i>	87
BAB VI. INDUSTRI DAN ENERGI <i>INDUSTRY AND ENRGY</i>	88
Tabel 6.1.1 Jumlah Unit Usaha Industri Pertanian dan Kehutanan Menurut Jenis/Komoditi Industri Menurut Desa di Kecamatan Batudaa Pantai, 2015.....	93
<i>Table 6.1.1 Number of Forestry and Agriculture Industry By Type Of Industry Comodity By village in Batudaa Pantai Subdistrict, 2015</i>	93
Tabel 6.1.2 Jumlah Unit Usaha Aneka Industri Menurut Jenis/ Komoditi Menurut Desa di Kecamatan Batudaa Pantai, 2015.....	97
<i>Table 6.1.2 Number Of Various Industry By Comodity By village in Batudaa Pantai Subdistrict, 2015</i>	97
Tabel 6.2.1 Jumlah Rumah Tangga yang Menggunakan Alat Penerangan dan Sumber Air Minum Menurut Desa di Kecamatan Batudaa Pantai, 2015.....	100
<i>Table 6.2.1 Number of Household Who Use The Light tool and The Water Source By Village in Batudaa Pantai Subdistrict, 2015</i>	100
Tabel 6.2.2 Jumlah Pelanggan Listrik dan Air Ledeng Menurut Desa di Kecamatan Batudaa Pantai, 2015	102
<i>Table 6.2.2 Number Of Tap Water And Electricity Costumers By Village in Batudaa Pantai Subdistrict, 2015</i>	102
Tabel 6.2.3 Jumlah Rumah Tangga Usaha Penggalian/ Pertambangan Rakyat Menurut Desa Di Kecamatan Batudaa Pantai, 2015	103
<i>Table 6.2.3 Number of Public Mining/Excavation Household by Village In Batudaa Pantai Subdistrict, 2015</i>	103

BAB VII. PERDAGANGAN <i>TRADE</i>	105
Tabel 7.1 Jumlah Sarana Perdagangan Menurut Desa di Kecamatan Batudaa Pantai, 2015	109
<i>Table 7.1 Number of Trade Facilities by Village in Batudaa Pantai Subdistrict, 2015</i>	109
BAB VIII. TRANSPORTASI DAN KOMUNIKASI <i>TRANSPORTATION AND COMMUNICATION</i>	111
Tabel 8.1.1 Panjang Jalan Menurut Jenis Permukaan di Kecamatan Batudaa Pantai(km), Tahun 2011-2015	115
<i>Table 8.1.1 Length of roads by Type of Surfaces in Batudaa Pantai Subdistrict (km), 2015</i>	115
Tabel 8.1.2 Panjang Jalan Menurut Kondisi Jalan di Kecamatan Batudaa Pantai (km), 2015	116
<i>Table 8.1.2 Length of roads by Condition in Batudaa Pantai Subdistrict (km), 2015</i>	116
Tabel 8.1.3 Jumlah Kendaraan Bermotor Menurut Jenis Kendaraan dan desa di Kecamatan Batudaa Pantai (Unit), 2015	117
<i>Table 8.1.3 Number of Motor Vehicle by type and village in Batudaa Pantai Subdistrict, 2015</i>	117
Tabel 8.2.1 Jumlah Sarana Telekomunikasi Menurut Desa di Kecamatan Batudaa Pantai, 2015	118
<i>Table 8.2.1 Number of Telecommunication Facilities by Village in Batudaa Pantai Subdistrict, 2015</i>	118
BAB IX. KEUANGAN <i>FINANCE</i>	121
Tabel 9.1 Jumlah Koperasi Menurut Jenis dan Desa di Kecamatan Batudaa Pantai, 2015	125
<i>Table 9.1 Number of cooperative by type and village in Batudaa Pantai Subdistrict, 2015</i>	125
Tabel 9.2 Target dan Realisasi Penerimaan Pajak Bumi dan Bangunan (PBB) Menurut Desa di Kecamatan Batudaa Pantai, 2015	126
<i>Table 9.2 Target and realization of property tax by village in Batudaa Pantai Subdistrict, 2015</i>	126
LAMPIRAN	127

DAFTAR GAMBAR

TABLE OF PICTURES

Halaman

Gambar 1. Persentase Luas Wilayah Menurut Kelurahan di Kecamatan Batudaa Pantai, 2015.....	4
Gambar 2. Jumlah Pegawai Negeri Sipil Menurut Tingkat Pendidikan Yang di tamatkan dan Jenis Kelamin di Kecamatan Batudaa Pantai, 2015	14
Gambar 3. Piramida Penduduk Menurut Jenis Kelamin di Kecamatan Batudaa Pantai (orang), 2015	26
Gambar 4. Rasio Murid-Guru Menurut Jenjang Pendidikan di Kecamatan Batudaa Pantai, 2014/2015	45
Gambar 5. Produktivitas Padi Sawah dan Jagung di Kecamatan Batudaa Pantai(kuintal/ha), 2011-2015.....	74
Gambar 6. Persentase Pelanggan Listrik PLN dan Non PLN di Kecamatan Batudaa Pantai, 2015.....	91
Gambar 7. Persentase Pelanggan Air Bersih yang Menggunakan PDAM dan Non PDAM di Kecamatan Batudaa Pantai, 2015	92
Gambar 8. Rata-rata harga 9 (Sembilan) Bahan Pokok Tahun 2010 – 2015 (Rupiah)	108
Gambar 9. Jumlah Kendaraan Bermotor Menurut Jenis Kendaraan di Kecamatan Batudaa Pantai(Unit), 2015	114
Gambar 10. Persentase Target dan Realisasi Penerimaan Pajak Bumi dan Bangunan (PBB) Menurut Desa di Kecamatan Batudaa Pantai, 2015	124

PENJELASAN UMUM/EXPLANATORY NOTES

Tanda-tanda, satuan-satuan, dan lain-lainnya yang digunakan dalam publikasi ini adalah sebagai berikut:

Symbols, measurement units, and acronyms which are used in this publication, are as follows:

1. TANDA-TANDA/SYMBOLS

Data tidak tersedia/ <i>Data not available</i>	: ...
Tidak ada atau nol / <i>Null or zero</i>	: –
Data dapat diabaikan/ <i>Data negligible</i>	: 0
Tanda decimal/ <i>Decimal point</i>	: ,
Data tidak dapat ditampilkan/ <i>Not applicable</i>	: NA
Angka perkiraan/ <i>Estimated figures</i>	: e
Angka sementara/ <i>Preliminary figures</i>	: x
Angka sangat sementara/ <i>Very preliminary figures</i>	: xx
Angka diperbaiki/ <i>Revised figures</i>	: r

2. SATUAN/UNITS

barel/ <i>barrel</i>	: 158,99 liter/ <i>litres</i> = 1/6,2898 m ³
hektar (ha)/ <i>hectare (ha)</i>	: 10 000 m ²
kilometer (km)/ <i>kilometres (km)</i>	: 1 000 meter/ <i>meters</i> (m)
knot/ <i>knot</i>	: 1,8523 km/jam (km/hour)
kuintal/ <i>quintal</i>	: 100 kg
KWh	: 1 000 Watt <i>hour</i>
MWh	: 1 000 KWh
liter (untuk beras)/ <i>litre (for rice)</i>	: 0,80 kg
ons/ <i>ounce</i>	: 28,31 gram/ <i>grams</i>
ton	: 1 000 kg

Satuan lain: buah, dus, butir, helai/lembar, kaleng, batang, pulsa, ton kilometer (ton-km), jam, menit, persen (%).

Other units: unit, pack, pieces, sheet, tin, pulse, ton-kilometres(ton-km), hour, minute, percent (%).

Perbedaan angka di belakang koma disebabkan oleh pembulatan angka.


The difference in decimal numbers is caused by rounding.

<https://gorontalo.kab.bps.go.id>

KEADAAN GEOGRAFI

BAB
CHAPTER
1

Geography



Keadaan Geografis *Geography*

ULASAN

DESCRIPTION

Tentang Kecamatan Batudaa Pantai
Kecamatan Batudaa Pantai merupakan salah satu dari 19 Kecamatan yang ada di Kabupaten Gorontalo. Kecamatan ini terdiri atas 9 Desa.

Batudaa Pantai Subdistricts Profile
Batudaa Pantai Subdistricts is one of 19 Subdistricts on Gorontalo regency. This Subdistricts consist of 9 villages

Luas Wilayah

An Area

Luas wilayah Kecamatan Batudaa Pantai adalah sebesar 85,80 km² atau sebesar 3,89 % dari luas wilayah Kabupaten Gorontalo. Desa terluas adalah desa Biluhu Timur, Dilihat dari morfologi permukaan bumi, yang terluas adalah daerah dataran tinggi.

Total area of Batudaa Pantai Subdistrict are 85,80 km² or equal to 3,89 % total area of Gorontalo Regency. The Widest village are Biluhu Timur and seen of earth surface morphology, most areas in the form are plateau region

Batas Wilayah

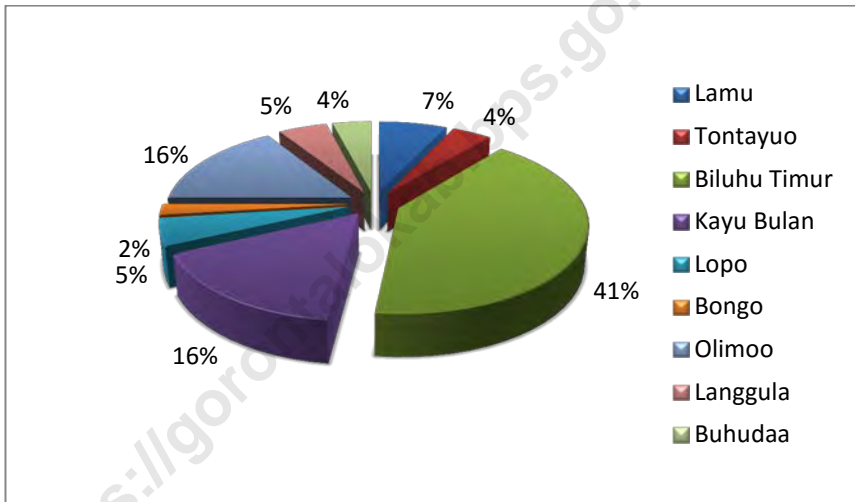
Borderline

Batas Wilayah Kecamatan Batudaa Pantai, sebelah timur Kota Gorontalo, sebelah barat Kecamatan Biluhu, Sebelah Utara Kecamatan Batudaa dan Tabongo dan sebelah selatan Teluk Tomini.

Borderline of Batudaa Pantai Subdistricts, the east by Kota Gorontalo, the west by Subdistrict of Biluhu, north borders with Subdistrict Batudaa and Tabongo and south by the Teluk Tomini.

Gambar 1. Persentase Luas Wilayah Menurut Kelurahan di Kecamatan Batudaa Pantai, 2015

Picture 1. Batudaa Pantai Subdistrict Area Percentage by Villages, 2015



Sumber : Pemerintah Kecamatan Batudaa Pantai
Source : Government of Batudaa Pantai Subdistrict

**Tabel 1.1 Batas Wilayah Administratif Kecamatan
Batudaa Pantai, 2015**
**Table 1.1 Batudaa Pantai Subdistrict Administrative
Borderline, 2015**

Batas Wilayah/ <i>Borderline</i>	Berbatasan Dengan/ <i>Border With</i>
(1)	(2)
Sebelah Utara <i>North Side</i>	Kecamatan Batudaa dan Kecamatan Tabongo <i>Batudaa and Tabongo Subdistrict</i>
Sebelah Timur <i>East Side</i>	Kota Gorontalo <i>Gorontalo City</i>
Sebelah Selatan <i>South Side</i>	Teluk Tomini <i>Tomini</i>
Sebelah Barat <i>West Side</i>	Kecamatan Biluhu <i>Biluhu Subdistrict</i>

Sumber : Pemerintah Kecamatan Ba tudaa Pantai

Source : Government of Batudaa Pantai Subdistrict

**Tabel 1.2 Luas Daerah dan Persentase Kecamatan Batudaa Pantai
Diperinci Menurut Desa di Kecamatan Batudaa Pantai, 2015**
**Table 1.2 Regional and Subdistrict wide percentage of Batudaa Pantai
By village in Batudaa Pantai Subdistrict, 2015**

Desa/ Villages	Luas (Km²)/ Area	Persentase/ Percentage
(1)	(2)	(3)
001. Lamu	6.0	6.99
002. Tontayuo	4.0	4.66
003. Biluhu Timur	35.0	40.79
004. Kayu Bulan	14.0	16.32
005. Lopo	4.0	4.66
006. Bongo	1.5	1.75
007. Olimo'oo	13.5	15.73
008. Langgula	4.5	5.25
009. Buhudaa	3.3	3.85
Jumlah/ Total	85.80	100

Sumber : Pemerintah Kecamatan Batudaa Pantai
Source : Government of Batudaa Pantai Subdistrict

Tabel 1.3 Jarak Antara Pusat Desa dengan Ibukota Kecamatan Batudaa Pantai, 2015
Table 1.3 Distance between Village's capital and Batudaa Pantai Subdistrict's Capital, 2015

Ibukota Kecamatan	Pusat Desa	Jarak (km)	Ditempuh dengan
<i>Village</i>			
(1)	(2)	(3)	(4)
Batudaa Pantai	001. Lamu	18	Darat
	002. Tontayuo	13	Darat
	003. Biluhu Timur	5	Darat
	004. Kayubulan	0	Darat
	005. Lopo	5	Darat
	006. Bongo	7	Darat
	007. Olimoo'o	20	Darat
	008. Langgula	14	Darat
	009. Buhudaa	7	Darat

Sumber : Pemerintah Kecamatan Batudaa Pantai
 Source : Government of Batudaa Pantai Subdistrict

Tabel 1.4 Tinggi Dari Permukaan Laut dan Luas Kecamatan Batudaa Pantai Menurut Keadaan Tanah Menurut Desa , 2015
Table 1.4 Altitude (Above Sea Level) by Batudaa Pantai Subdistricts By village in Batudaa Pantai Subdistrict, 2015

Desa	Keadaan Tanah (Km ²)/			Jumlah (m)	Tinggi DPL
	Dataran Rendah	Dataran Tinggi	Pegunungan		
<i>Village</i>			<i>Mount</i>	<i>Total</i>	<i>ASL High</i>
(1)	(2)	(3)	(4)	(5)	(6)
Lamu	2		4		
Tontayuo	2		0		
Biluhu Timur	5		5.67		
Kayu Bulan	4.67		9.33		
Lopo	1		3.50		
Bongo	1.35		2.65		
Olimo'oo	2		5.00		
Langgula	2		2.00		
Buhudaa	0.0		3.00		
Jumlah/ Total					

Sumber :

Source :

**Tabel 1.5 Nama Sungai dan Gunung Serta Panjang dan Tingginya
Diperinci Menurut Desa , 2015**

**Table 1.5 Name of River and Mountain With its hight and length
per Villages, 2015**

Desa	Sungai		Gunung	
	Nama	Panjang (Km)	Nama	Tinggi (meter)
<i>Vilage</i>	Name	Long	Name	Heigh
(1)	(2)	(3)	(4)	(5)
Lamu				
Tontayuo				
Biluhu Timur				
Kayu Bulan				
Lopo				
Bongo				
Olimo'oo				
Langgula				
Buhudaa				

Sumber : Pemerintah Kecamatan Batudaa Pantai

Source : Government of Batudaa Pantai Subdistrict

<https://gorontalokab.bps.go.id>

PEMERINTAHAN

BAB
CHAPTER
2

Government



Pemerintahan

ULASAN

DESCRIPTION

Tentang Kecamatan Tibawa

Kecamatan Tibawa merupakan salah satu dari 19 Kecamatan yang ada di Kabupaten Gorontalo. Kecamatan ini terdiri atas 16 Desa.

Tibawa Subdistricts Profile

Tibawa Subdistricts is one of 19 Subdistricts on Gorontalo regency. This Subdistricts consist of 16 villages

Luas Wilayah

Luas wilayah Kecamatan Tibawa adalah sebesar 207,7 km² atau sebesar 2,37 % dari luas wilayah Kabupaten Gorontalo. Desa terluas adalah desa B, Dilihat dari morfologi permukaan bumi, yang terluas adalah daerah dataran tinggi.

An Area

Total area of Tibawa Subdistrict are 207,7 km² or equal to 2,37 % total area of Gorontalo Regency. The Widest village are B and seen of earth surface morphology, most areas in the form are plateau region

Batas Wilayah

Batas Wilayah Kecamatan Tibawa, sebelah timur Kecamatan Limboto, sebelah barat Kecamatan Pulubala, Sebelah Utara Kecamatan Anggrek dan sebelah selatan Kecamatan Bongomeme.

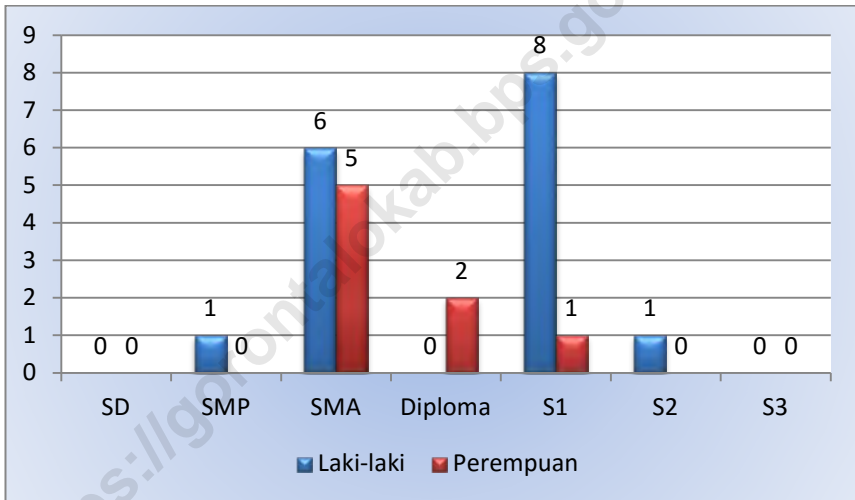
Borderline

Total area of Tibawa Subdistrict are 207,7 km² or equal to 2,37 % total area of Gorontalo Regency. The Widest village are B and seen of earth surface morphology, most areas in the form are plateau region

GOVERNMENT

Gambar 2. Jumlah Pegawai Negeri Sipil Menurut Tingkat Pendidikan Yang di tamatkan dan Jenis Kelamin di Kecamatan Batudaa Pantai, 2015

Picture 2. Number of Government Worker Based On Education Level and by sex Registered in Batudaa Pantai Subdistrict's, 2015



Sumber : Pemerintah Kecamatan Batudaa Pantai

Source : Government of Batudaa Pantai Subdistrict

Tabel 2.1 Nama-nama Camat Yang Memerintah di Kecamatan Batudaa Pantai Sampai Dengan , 2015
Table 2.1 The Names of Subdistrict Leaders In Batudaa Pantai Subdistrict until, 2015

No.	Nama	Tahun Menjabat
No.	Name	Year of Leading
(1)	(2)	(3)
1	Ir Subroto K Duhe	2005-2005
2	Drs. Ismet Tohala	2005-2006
3	Sarjon Dunggio,Ama TE,S.Ipem	2006-2007
4	Mansur Rauf, SPd	2007-2009
5	Ir. Gusti Tomayahu, M.Si	2009-2010
6	Ridwan Kadir Ama Pd	2010-2011
7	Rahmat Patila, Spd	2011-2012
8	Hi. Irham DJ. Maku, SP, MH.	2012-2014
9	Heriwanto Pateda, SH	2014-Sekarang

Sumber : Pemerintah Kecamatan Batudaa Pantai

Source : Government of Batudaa Pantai Subdistrict

GOVERNMENT

**Tabel 2.2 Nama-nama Kepala Desa/Lurah Yang Memerintah Pada ,
2015**

Table 2.2 The Name of Chief Who Lead On, 2015

Desa	Nama Kepala Desa	Pendidikan Tertinggi
<i>Village</i>	<i>Name of Chief</i>	<i>Higest Education</i>
(1)	(2)	(3)
Lamu	Roni Ibrahim	SMA
Tontayuo	Marwan Ismail	SMA
Biluhu Timur	Nasir F. Zain	SMA
Kayu Bulan	Sofyan Umar, S.Pd	S1
Lopo	Romin Y. Ahmad, S.Pdi	S1
Bongo	Irfan AR. Nggilu	SMA
Olimo'oo	Sutrisno Yunus	SMA
Langgula	Dikson Ibrahim Nusi	SMA
Buhudaa	Alimin Umar	SMA

Sumber : Pemerintah Kecamatan Batudaa Pantai

Source : Government of Batudaa Pantai Subdistrict

Tabel 2.3 Tipe Desa, Jumlah Dusun/Lingkungan dan Jumlah Blok Sensus Menurut Desa di Kecamatan Batudaa Pantai , 2015
Table 2.3 Type of villages, Number of Subvillage, and Number of Census Block by Villages in Batudaa Pantai Subdistrict, 2015

Desa <i>Villages</i>	TipeDesa (beri tanda ☑)			Dusun/ lingk	Blok Sensus
	Swa daya	Swa karya	Swasem bada		
(1)	(2)	(3)	(4)	(5)	(7)
Lamu	√	-	-	3	4
Tontayuo	√	-	-	3	4
Biluhu Timur	-	-	√	6	8
Kayu Bulan	√	-	-	6	10
Lopo	√	-	-	6	3
Bongo	√	-	-	3	5
Olimo'oo	√	-	-	3	3
Langgula	√	-	-	3	1
Buhudaa	√	-	-	4	2
Jumlah/ Total				37	40

Sumber : Pemerintah Kecamatan Batudaa Pantai

Source : Government of Batudaa Pantai Subdistrict

GOVERNMENT

Tabel 2.4 Status Hukum Desa Di Kecamatan Batudaa Pantai, 2015
Table 2.4 Law Status of Village In Batudaa Pantai Subdistrict, 2015

Desa	Definitif	Persiapan	UPT	PMT
<i>Village</i>	<i>Definitive</i>	<i>Preparing</i>	<i>UPT</i>	<i>PMT</i>
(1)	(2)	(3)	(4)	(5)
Lamu	√	-	-	-
Tontayuo	√	-	-	-
Biluhu Timur	√	-	-	-
Kayu Bulan	√	-	-	-
Lopo	√	-	-	-
Bongo	√	-	-	-
Olimo'oo	√	-	-	-
Langgula	√	-	-	-
Buhudaa	√	-	-	-
Jumlah/ Total	9	0	0	0

Sumber : Pemerintah Kecamatan Batudaa Pantai
 Source : Government of Batudaa Pantai Subdistrict

Tabel 2.5 Jumlah Pegawai Negeri Sipil (PNS) dan Non PNS Menurut Golongan di Lingkungan Kantor Kecamatan Batudaa Pantai, 2014-2015

Table 2.5 Number of Government Worker and Non Government Worker by Grade in Government office of Batudaa Pantai Subdistrict, 2014-2015

Dinas/Instansi Pemerintah	Golongan PNS/ Grade				Non PNS/ Non Government	Jumlah
	I	II	III	IV		
(1)	(2)	(3)	(4)	(5)	(6)	(7)
2014	0	10	13	0	-	23
2015	0	9	12	1	3	25

Sumber : Pemerintah Kecamatan Batudaa Pantai

Source : Government of Batudaa Pantai Subdistrict

GOVERNMENT

Tabel 2.6 Jumlah Pegawai Negeri Sipil Menurut Tingkat Pendidikan Yang di tamatkan dan Jenis Kelamin di Kecamatan Batudaa Pantai, 2015

Table 2.6 Number of Government Worker Based On Education Level and by sex Registered in Batudaa Pantai Dstrict's, 2015

Tingkat Pendidikan Yang di Tamatkan <i>Higest Education Graduated</i>	Jenis Kelamin		
	Laki-laki <i>Male</i>	Perempuan <i>Female</i>	Jumlah <i>Total</i>
(1)	(2)	(3)	(4)
SD dan sederajat	-	-	-
SLTP dan sederajat	1	0	1
SLTA dan sederajat	7	4	11
Diploma	1	1	2
S1	9	2	11
S2	-	-	-
S3	-	-	-
Jumlah/ Total	18	7	25

Sumber : Pemerintah Kecamatan Batudaa Pantai

Source : Government of Batudaa Pantai Subdistrict

Tabel 2.7 Jumlah Anggota Hansip, Wanra dan Kamra Menurut desa ,2015

Table 2.7 Number of Security Person by Type and Village in Batudda Pantai Subdistrict, 2015

Desa Village	Hansip	Wanra	Kamra	Jumlah Total
(1)	(2)	(3)	(4)	(5)
Lamu	2	-	-	2
Tontayuo	2	-	-	2
Biluhu Timur	2	-	-	2
Kayu Bulan	6	-	-	6
Lopo	2	-	-	2
Bongo	2	-	-	2
Olimo'oo	2	-	-	2
Langgula	2	-	-	2
Buhudaa	2	-	-	2
Jumlah/ Total	22	-	-	22

Sumber : Pemerintah Desa

Source : Government of Village

KEPENDUDUKAN & KETENAGAKERJAAN

*Population &
Employment*

BAB
CHAPTER
3



KEPENDUDUKAN DAN KETENAGAKERJAAN

Kependudukan dan Ketenagakerjaan

Penduduk
(narasi)

Population

Ketenagakerjaan
(narasi)

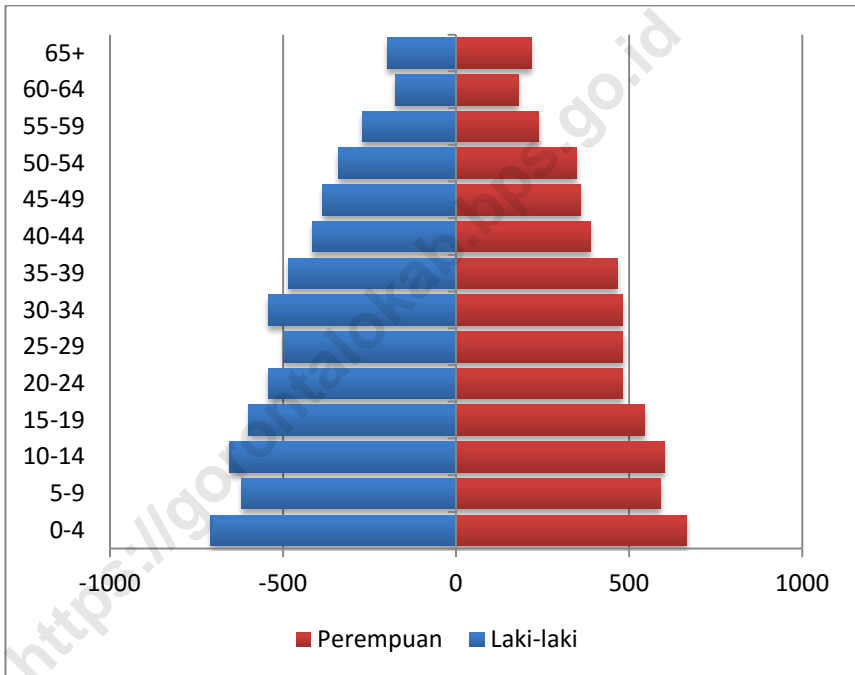
Employment

<https://gorontalokab.bps.go.id>

POPULATION AND EMPLOYMENT

Gambar 3. Penduduk Menurut Jenis Kelamin dan Kelompok Umur di Kecamatan Batudaa Pantai (orang), 2015

Picture 3. Population By Sex and Age Group In Batudaa Pantai Village 2015



Sumber :

KEPENDUDUKAN DAN KETENAGAKERJAAN

**Tabel 3.1 Luas, Jumlah Penduduk dan Rumah Tangga Menurut Desa ,
2015**

**Table 3.1 Area, Number Of Population and Household By village in
Batudaa Pantai Subdistrict, 2015**

Desa	Luas Wilayah		Penduduk (jiwa)		Kepadatan Penduduk
	Luas (km ²)	Persentase (%)	Jumlah (jiwa)	Persentase (%)	
<i>Village</i>	Area	Percentage (%)	Total	Percentage (%)	People Density
(1)	(2)	(3)	(4)	(5)	(6)
Lamu	6.0	7,92	1 560	12,68	260,0
Tontayuo	4.0	5,28	871	7,07	217,3
Biluhu Timur	35.0	46,17	1 536	12,71	44,7
Kayu Bulan	14.0	18,47	2 698	21,94	192,7
Lopo	4.0	5,28	964	7,84	241,0
Bongo	1.5	1,98	2 382	19,37	1588,0
Olimo'oo	13.5	4,62	764	6,21	218,3
Langgula	4.5	5,94	619	5,03	137,6
Buhudaa	3.3	4,35	880	7,16	266,7
Jumlah	75,8	100,00	12 299	100,00	162,3

Sumber : Pemerintah Desa

Source : Government of Villages

<https://gorontalokab.bps.go.id>

KEPENDUDUKAN DAN KETENAGAKERJAAN

**Tabel 3.2 Jumlah Penduduk Menurut Jenis Kelamin Menurut Desa ,
2015**

**Table 3.2 Number of Population By Sex Registered By village in
Batudaa Pantai Subdistrict, 2015**

Tahun	Jenis Kelamin		Jumlah	Sex Rasio
	Laki-laki	Perempuan		
<i>Years</i>	Male	Female	Total	
(1)	(2)	(3)	(4)	(5)
Lamu	819	741	1 560	111
Tontayuo	450	419	869	107
Biluhu Timur	738	825	1 563	89
Kayu Bulan	1 402	1 239	2 698	113
Lopo	481	483	964	100
Bongo	1 198	1 184	2 382	101
Olimo'oo	418	346	764	121
Langgula	317	302	619	105
Buhudaa	449	431	880	104
Jumlah	6 272	5 970	12 299	105

Sumber : Pemerintah Desa

Source : Government of Villages

POPULATION AND EMPLOYMENT

Tabel 3.3 Jumlah Keluarga dan Rata-Rata jumlah Anggota Keluarga Menurut Desa , 2015

Table 3.3 Number of Family and Average of Family Member by village in Batudaa Pantai Subdistrict, 2015

Desa	Jumlah Keluarga	Jumlah Penduduk	Rata-rata Anggota Keluarga
Village	Family member	Number of People	Average of Family
(1)	(2)	(3)	(4)
Lamu	450	1.560	3
Tontayuo	253	869	3
Biluhu Timur	450	1.563	3
Kayu Bulan
Lopo	234	963	4
Bongo	654	2 382	4
Olimo'oo	212	763	4
Langgula	201	619	3
Buhudaa	240	880	4
Jumlah			

Sumber : Pemerintah Desa

Source : Government of Villages

KEPENDUDUKAN DAN KETENAGAKERJAAN

Tabel 3.4 Jumlah Penduduk Menurut Kelompok Umur dan Jenis Kelamin di Kecamatan Batudaa Pantai, 2015
Table 3.4 Number Of People by Sex registered and Age In Batudaa Pantai Subdistrict's, 2015

Kelompok Umur	Penduduk (jiwa)		Jumlah
	Laki-laki	Perempuan	
Group of Age	Male	Female	Total
(1)	(2)	(3)	(4)
0-4	708	666	1 374
5-9	619	591	1 210
10-14	653	603	1 256
15-19	598	545	1 143
20-24	543	481	1 024
25-29	498	482	980
30-34	543	481	1 024
35-39	485	466	951
40-44	414	388	802
45-49	385	359	744
50-54	340	347	687
55-59	270	238	508
60-64	176	181	357
65+	198	218	416
Jumlah	6 430	6 046	12 476

Sumber : Pemerintah Kecamatan Batudaa Pantai

Source : Government of Batudaa Pantai Subdistrict

POPULATION AND EMPLOYMENT

Tabel 3.5 Jumlah Kelahiran, Kematian, Datang dan Pindah Menurut Desa , 2015
Table 3.5 Number of Birth, Dead, Come in, Move in, By village in Batudaa Pantai Subdistrict, 2015

Desa	Lahir	Mati	Datang	Pindah
Village	Birth	Dead	Come	Move
(1)	(2)	(3)	(4)	(5)
Lamu	25	15	6	4
Tontayuo	4	3	4	1
Biluhu Timur
Kayu Bulan	17	8	14	24
Lopo	1	-	4	-
Bongo	27	16	21	28
Olimo'oo	4	1	4	3
Langgula	5	1	4	13
Buhudaa	13	1	28	34
Jumlah/ Total				

Sumber : Pemerintah Desa

Source : Government of Villages

KEPENDUDUKAN DAN KETENAGAKERJAAN

Tabel 3.6 Jumlah Penduduk Usia Kerja 15 Tahun Keatas Menurut Angkatan dan Non Angkatan Kerja Menurut Desa , 2015

Table 3.6 Total of Population Age 15 Years and Above Working by Labor Force and Non Labor Force

Desa	Angkatan Kerja		
	Bekerja	Tdk Bekerja	Jumlah
<i>Village</i>	<i>Working</i>	<i>Not Working</i>	<i>Total</i>
(1)	(2)	(3)	(4)
Lamu
Tontayuo	282	140	422
Biluhu Timur
Kayu Bulan	305	82	
Lopo
Bongo
Olimo'oo
Langgula	24	92	116
Buhudaa	217	223	540
Jumlah/ Total			

Sumber : Pemerintah Desa

Source : Government of Villages

Tabel 3.6 Lanjutan

Table 3.6 Continued

Desa	Non Angkatan Kerja			Jumlah
	Sekolah	URT	Lainnya	
<i>Village</i>	<i>School</i>		<i>Other</i>	<i>Total</i>
(1)	(5)	(6)	(7)	(8)
Lamu
Tontayuo	137	-	-	137
Biluhu Timur
Kayu Bulan
Lopo
Bongo
Olimo'oo
Langgula	24	92	-	116
Buhudaa
Jumlah/ Total				

Sumber : Pemerintah Desa

Source : Government of Villages

Tabel 3.7 Jumlah Penduduk Usia Kerja 15 Tahun Keatas Menurut Pendidikan Terakhir Yang Ditamatkan Menurut Desa di Kecamatan Batudaa Pantai, 2015

Table 3.7 Total of Population Age 15 Years and Above Working by Education Level By village in Batudaa Pantai Subdistrict, 2015

Desa	Pendidikan Terakhir Yang Ditamatkan			
	Tdk/Blm Sekolah	Tidak SD	Tamat SD	Tamat SMP
<i>Village</i>	<i>SD Uneducated</i>	<i>Elementary Education</i>	<i>Junior High School</i>	
(1)	(2)	(3)	(4)	(5)
Lamu
Tontayuo	81	139	336	64
Biluhu Timur	-	257	262	239
Kayu Bulan	248	-	316	213
Lopo	-	33	470	81
Bongo
Olimo'oo	-	16	405	79
Langgula	47	18	290	29
Buhudaa	-	257	262	239
Jumlah/ Total				

Sumber : Pemerintah Desa

Source : Government of Villages

POPULATION AND EMPLOYMENT

Tabel 3.7 Lanjutan
Table 3.7 Continued

Desa	Pendidikan Terakhir Yang Ditamatkan/		
	Tamat SMA	Tamat PT	Jumlah
<i>Village</i>	<i>High School</i>	<i>University</i>	<i>Total</i>
(1)	(6)	(7)	(8)
Lamu
Tontayuo	67	25	712
Biluhu Timur	69	26	853
Kayu Bulan	110	40	927
Lopo	72	27	683
Bongo
Olimo'oo	81	17	598
Langgula	48	13	445
Buhudaa	115	7	880
Jumlah/ Total			

Sumber : Pemerintah Desa

Source : Government of Villages

Tabel 3.8 Jumlah Penduduk Usia Kerja 15 Tahun Keatas yang Bekerja Menurut Lapangan Usaha Utama Menurut Desa di Kecamatan Batudaa Pantai, 2015

Table 3.8 Population Aged 15 and Above who work in Primer Work Field By village in Batudaa Pantai Subdistrict, 2015

Desa	Pertanian				
	Tabama	Perika- nan	Peter- nakan	Perke- bunan	Kehuta- nan
<i>Village</i>	<i>Mining</i>	<i>Fishery</i>	<i>Cattle</i>	<i>Plantation</i>	<i>Forestry</i>
(1)	(2)	(3)	(4)	(5)	(6)
Lamu	160	160	-	-	-
Tontayuo	-	75	2	14	-
Biluhu Timur	153	132	-	-	-
Kayu Bulan	-	82	-	-	-
Lopo	84	202	-	-	-
Bongo	-	-	-	-	-
Olimo'oo	-	89	-	-	-
Langgula	-	92	-	79	-
Buhudaa	253	12	-	165	-
Jumlah/ Total					

Sumber : Pemerintah Desa

Source : Government of Villages

POPULATION AND EMPLOYMENT

Tabel 3.8 Lanjutan
Table 3.8 Continued

Desa	Pertambangan/ Penggalian	Listrik dan Air	Konstruksi
Village	Mining/ Excavation	Electricity and Water	Contruction
(1)	(7)	(8)	(9)
Lamu	-	-	-
Tontayuo	-	2	-
Biluhu Timur	-	-	-
Kayu Bulan	-	-	-
Lopo	-	-	-
Bongo	-	-	-
Olimo'oo	-	-	-
Langgula	-	1	-
Buhudaa	-	-	7
Jumlah/ Total			

Sumber : Pemerintah Desa

Source : Government of Villages

KEPENDUDUKAN DAN KETENAGAKERJAAN

Tabel 3.8 Lanjutan
Table 3.8 Continued

Desa	Perdagangan	Angkutan	Keuangan
<i>Village</i>	<i>Trade</i>	<i>Transportation</i>	<i>Financial</i>
(1)	(10)	(11)	(12)
Lamu	16	-	-
Tontayuo	11	2	-
Biluhu Timur	49	-	-
Kayu Bulan	32	-	-
Lopo	24	-	-
Bongo	-	-	-
Olimo'oo	8	-	-
Langgula	-	2	-
Buhudaa	6	3	-
Jumlah/ Total			

Sumber : Pemerintah Desa

Source : Government of Villages

POPULATION AND EMPLOYMENT

Tabel 3.8 Lanjutan
Table 3.8 Continued

Desa	Jasa-jasa			Jumlah	
	TNI/ POLRI	Pegawai			Jasa Lainnya
<i>Village</i>		Negeri	Swasta		<i>Total</i>
(1)	(13)	(14)	(15)	(16)	(17)
Lamu	2	9	7	-	
Tontayuo	-	8	9	-	17
Biluhu Timur	-	23	-	95	-
Kayu Bulan	-	31	-	-	31
Lopo	-	6	19	-	
Bongo	4	50	-	-	54
Olimo'oo	-	-	-	-	-
Langgula	-	2	1	-	3
Buhudaa	1	2	-	-	3
Jumlah/ Total					

Sumber : Pemerintah Desa

Source : Government of Villages

Tabel 3.11 Jumlah Rumah Tangga Penerima Bantuan Menurut Jenis Bantuan Menurut Desa di Kecamatan Batudaa Pantai, 2015
Table 3.11 Number of Household who accepted Subsidy By Type Of Subsidy By village in Batudaa Pantai Subdistrict, 2015

Desa <i>Village</i>	Jenis Bantuan/			
	Raskin	BLT	P2KP	Lainnya/ <i>Other</i>
(1)	(2)	(3)	(4)	(5)
Lamu	208	35	-	-
Tontayuo	117	112	-	14
Biluhu Timur	255	-	-	31
Kayu Bulan	306	304	-	52
Lopo	111	-	60	123
Bongo	192	-	-	-
Olimo'oo	145	38	30	-
Langgula	80	79	-	22
Buhudaa	489	-	-	-
Jumlah/ Total	1903	568	90	242

Sumber : Pemerintah Desa

Source : Government of Villages

SOSIAL

Social

BAB
CHAPTER
4



SOCIAL

Sosial

Pendidikan

(Narasi)

Kesehatan dan Keluarga Berencana

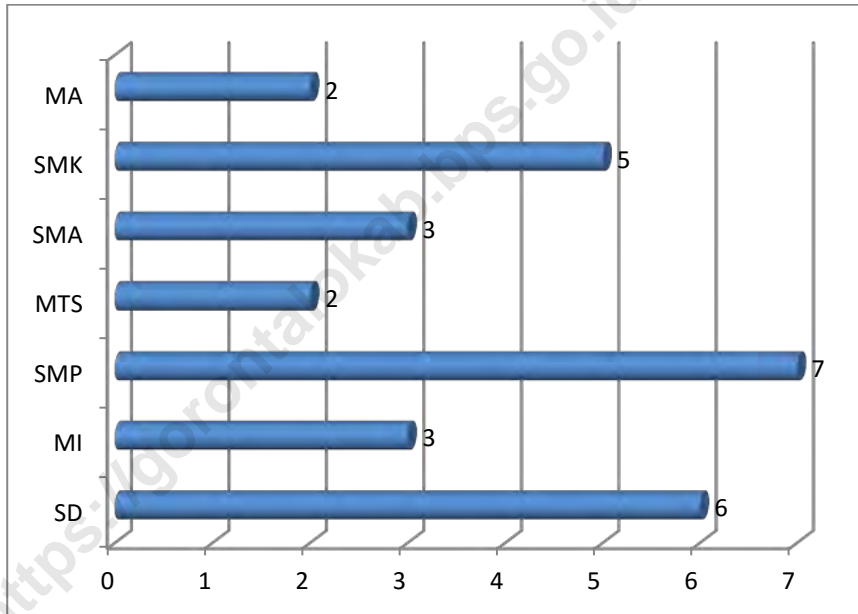
(Narasi)

Agama

(Narasi)

Gambar 4. Rasio Murid-Guru Menurut Jenjang Pendidikan di Kecamatan Batudaa Pantai, 2014/2015

Picture 4. Ratio between Student and Teacher By Educational Level In Batudaa Pantai Subdistrict, 2014/2015



Sumber :

SOCIAL

4.1 Pendidikan

Tabel 4.1.1 Jumlah Sekolah, Murid, Guru, dan Rasio Murid-Guru Taman Kanak-Kanak (TK) Menurut Desa di Kecamatan Batudaa Pantai, TA 2014/2015

Table 4.1.1 Number Of School, Student, Teacher and Kindergarten Ratio Between Student and Teacher By Village

Desa/ Kelurahan	Sekolah	Murid			Guru			Rasio Murid Guru
		L	P	Jumlah	L	P	Jumlah	
<i>Village</i>	<i>School</i>	<i>M</i>	<i>W</i>	<i>Total</i>	<i>M</i>	<i>W</i>	<i>Total</i>	<i>Student Teacher Ratio</i>
(1)	(2)	(3)	(4)	(5)	(6)	(7)	(8)	(9)
Lamu								
Tontayuo								
Biluhu Timur								
Kayu Bulan								
Lopo								
Bongo								
Olimo'oo								
Langgula								
Buhudaa								
Jumlah/ Total								

Catatan : L = Laki-laki
P = Perempuan

Sumber :

Tabel 4.1.2 Jumlah Sekolah, Murid, Guru, dan Rasio Murid-Guru Raudatul Athfal/ Bustanul Athfal Menurut Desa di Kecamatan Batudaa Pantai, TA 2014/2015

Table 4.1.2 Number Of School, Student, Teacher and Raudhatul Athfal/ Bustanul Athfal Ratio Between Student and Teacher By Village In Batudaa Pantai Subdistrict, TA 2014/2015

Desa/ Kelurahan	Sekolah	Murid			Guru			Rasio Murid Guru
		L	P	Jumlah	L	P	Jumlah	
<i>Village</i>	<i>School</i>	<i>M</i>	<i>F</i>	<i>Total</i>	<i>M</i>	<i>F</i>	<i>Total</i>	<i>Student Teacher Ratio</i>
(1)	(2)	(3)	(4)	(5)	(6)	(7)	(8)	(9)
Lamu								
Tontayuo								
Biluhu Timur								
Kayu Bulan								
Lopo								
Bongo								
Olimo'oo								
Langgula								
Buhudaa								
Jumlah/ Total								

Catatan : L = Laki-laki
P = Perempuan

Sumber :

SOCIAL

Tabel 4.1.3 Jumlah Sekolah, Murid, Guru, dan Rasio Murid-Guru Sekolah Dasar (SD) Menurut Desa di Kecamatan Batudaa Pantai, TA 2014/2015

Table 4.1.3 Number Of School, Student, Teacher and Elementary School Ratio Between Student and Teacher By Village In Batudaa Pantai Subdistrict, TA 2014/2015

Desa Village	Sekolah School	Murid			Guru			Rasio Murid Guru Student Teacher Ratio
		L M	P F	Jumlah Total	L M	P F	Jumlah Total	
(1)	(2)	(3)	(4)	(5)	(6)	(7)	(8)	(9)
Lamu	1	114	89	203	5	7	12	17
Tontayuo	2	82	77	159	7	8	15	11
Biluhu Timur	2	103	121	224	9	11	20	11
Kayu Bulan	2	143	128	271	9	8	17	16
Lopo	1	68	55	123	2	7	9	14
Bongo	3	169	162	331	9	21	30	11
Olimo'oo	1	50	36	86	4	5	9	10
Langgula	-	-	-	-	-	-	-	-
Buhudaa	-	-	-	-	-	-	-	-
Jumlah/ Total	12	729	668	1397	45	67	112	12

Catatan : L : Laki-laki; M : Male

P : Perempuan; F : Female

Sumber :

Tabel 4.1.4 Jumlah Sekolah, Murid, Guru, dan Rasio Murid-Guru Madrasah Ibtidaiyah (MI) Menurut Desa di Kecamatan Batudaa Pantai, TA 2014/2015

Table 4.1.4 Number Of School, Student, Teacher, And Madrasah Ibtidaiyah (MI) Ratio Between Student and Teacher By Village in Batudaa Pantai Subdistrict, TA 2014/2015

Desa/ Kelurahan	Sekolah	Murid			Guru			Rasio Murid Guru
		L	P	Jumlah	L	P	Jumlah	
<i>Village</i>	<i>School</i>	<i>M</i>	<i>F</i>	<i>Total</i>	<i>M</i>	<i>F</i>	<i>Total</i>	<i>Student Teacher Ratio</i>
(1)	(2)	(3)	(4)	(5)	(6)	(7)	(8)	(9)
Lamu								
Tontayuo								
Biluhu Timur								
Kayu Bulan								
Lopo								
Bongo								
Olimo'oo								
Langgula								
Buhudaa								
Jumlah/ Total								

Catatan : L = Laki-laki

P = Perempuan

Sumber :

SOCIAL

Tabel 4.1.5 Jumlah Sekolah, Murid, Guru, dan Rasio Murid-Guru Sekolah Menengah Pertama (SMP) Menurut Desa di Kecamatan Batudaa Pantai, TA 2014/2015

Table 4.1.5 Number Of School, Student, Teacher, and Junior High School Ratio Student and Teacher By Village In Batudaa Pantai Subdistrict, TA 2014/2015

Desa/ Kelurahan	Sekolah	Murid			Guru			Rasio Murid Guru
		L	P	Jumlah	L	P	Jumlah	
<i>Village</i>	<i>School</i>	<i>M</i>	<i>F</i>	<i>Total</i>	<i>M</i>	<i>F</i>	<i>Total</i>	<i>Student Teacher Ratio</i>
(1)	(2)	(3)	(4)	(5)	(6)	(7)	(8)	(9)
Lamu								
Tontayuo								
Biluhu Timur								
Kayu Bulan								
Lopo								
Bongo								
Olimo'oo								
Langgula								
Buhudaa								
Jumlah/ Total								

Catatan : L = Laki-laki
P = Perempuan

Sumber :

Tabel 4.1.6 Jumlah Sekolah, Murid, Guru, dan Rasio Murid-Guru Madrasah Tsanawiyah (MTs) Menurut Desa di Kecamatan Batudaa Pantai, TA 2014/2015

Table 4.1.6 Number Of School, Student, Teacher, and Madrasah Tsanawiyah (MTs) Ratio Student and Teacher By Village In Batudaa Pantai Subdistrict, TA 2014/2015

Desa/ Kelurahan	Sekolah	Murid			Guru			Rasio Murid Guru
		L	P	Jumlah	L	P	Jumlah	
<i>Village</i>	<i>School</i>	<i>M</i>	<i>F</i>	<i>Total</i>	<i>M</i>	<i>F</i>	<i>Total</i>	<i>Student Teacher Ratio</i>
(1)	(2)	(3)	(4)	(5)	(6)	(7)	(8)	(9)
Lamu								
Tontayuo								
Biluhu Timur								
Kayu Bulan								
Lopo								
Bongo								
Olimo'oo								
Langgula								
Buhudaa								
Jumlah/ Total								

Catatan : L = Laki-laki

P = Perempuan

Sumber :

SOCIAL

Tabel 4.1.7 Jumlah Sekolah, Murid, Guru, dan Rasio Murid-Guru Sekolah Menengah Atas (SMA) Menurut Desa di Kecamatan Batudaa Pantai, TA 2014/2015

Table 4.1.7 Number Of School, Student, Teacher, and Senior High School Ratio Student and Teacher By Village In Batudaa Pantai Subdistrict, TA 2014/2015

Desa/ Kelurahan	Sekolah	Murid			Guru			Rasio Murid Guru
		L	P	Jumlah	L	P	Jumlah	
<i>Village</i>	<i>School</i>	<i>M</i>	<i>F</i>	<i>Total</i>	<i>M</i>	<i>F</i>	<i>Total</i>	<i>Student Teacher Ratio</i>
(1)	(2)	(3)	(4)	(5)	(6)	(7)	(8)	(9)
Lamu								
Tontayuo								
Biluhu Timur								
Kayu Bulan								
Lopo								
Bongo								
Olimo'oo								
Langgula								
Buhudaa								
Jumlah/ Total								

Catatan : L = Laki-laki
P = Perempuan

Sumber :

Tabel 4.1.8 Jumlah Sekolah, Murid, Guru, dan Rasio Murid-Guru Sekolah Menengah Kejuruan (SMK) Menurut Desa di Kecamatan Batudaa Pantai, TA 2014/2015

Table 4.1.8 Number Of School, Student, Teacher, and Vocational School Ratio Student and Teacher By Village In Batudaa Pantai Subdistrict, TA 2014/2015

Desa/ Kelurahan	Sekolah	Murid			Guru			Rasio Murid Guru
		L	P	Jumlah	L	P	Jumlah	
Village	School	M	F	Total	M	F	Total	<i>Student Teacher Ratio</i>
(1)	(2)	(3)	(4)	(5)	(6)	(7)	(8)	(9)
Lamu								
Tontayuo								
Biluhu Timur								
Kayu Bulan								
Lopo								
Bongo								
Olimo'oo								
Langgula								
Buhudaa								
Jumlah/ Total								

Catatan : L = Laki-laki
P = Perempuan

Sumber :

SOCIAL

Tabel 4.1.9 Jumlah Sekolah, Murid, Guru, dan Rasio Murid-Guru Madrasah Aliyah (MA) Menurut Desa di Kecamatan Batudaa Pantai, TA 2014/2015

Table 4.1.9 Number Of School, Student, Teacher, and Madrasah Aliyah (MA) Ratio Student and Teacher By Village In Batudaa Pantai Subdistrict, TA 2014/2015

Desa/ Kelurahan	Sekolah	Murid			Guru			Rasio Murid Guru
		L	P	Jumlah	L	P	Jumlah	
<i>Village</i>	<i>School</i>	<i>M</i>	<i>F</i>	<i>Total</i>	<i>M</i>	<i>F</i>	<i>Total</i>	<i>Student Teacher Ratio</i>
(1)	(2)	(3)	(4)	(5)	(6)	(7)	(8)	(9)
Lamu								
Tontayuo								
Biluhu Timur								
Kayu Bulan								
Lopo								
Bongo								
Olimo'oo								
Langgula								
Buhudaa								
Jumlah/ Total								

Catatan : L = Laki-laki
P = Perempuan

Sumber :

4.2 Kesehatan dan Keluarga Berencana

Tabel 4.2.1 Jumlah Fasilitas Kesehatan di Kecamatan Batudaa Pantai, Tahun 2010-2015

Table 4.2.1 Number of Health Facilities In Batudaa Pantai Subdistrict, 2010-2015

Jenis Fasilitas	2011	2012	2013	2014	2015
(1)	(2)	(3)	(4)	(5)	(6)
Rumah Sakit	-	-	-	-	-
Rumah Bersalin	-	-	-	-	-
Puskesmas	1	1	1	1	1
Posyandu	17	17	17	17	17
Klinik/Balai Kesehatan	-	-	-	-	-
Polindes	6	6	6	6	6
Apotek	-	-	-	-	-

Sumber : Puskesmas Batudaa Pantai

Source : Public Health Centre of Batudaa Pantai

Tabel 4.2.2 Jumlah Sarana Kesehatan Menurut Desa di Kecamatan Batudaa Pantai, 2015

Table 4.2.2 Number of Health Facilities By Village

Desa/ Kelurahan	Sarana Kesehatan					
	Puskesmas	Puskesmas Pembantu	Puskesmas Keliling	Posyandu	Polindes	Apotek
<i>Village</i>	<i>Health</i>			<i>Integrated Service Post</i>	<i>Village Policaic</i>	
(1)	(2)	(3)	(4)	(5)	(6)	(7)
Lamu	-	1	-	3	-	-
Tontayuo	-	1	-	2	-	-
Biluhu Timur	-	1	-	4	-	-
Kayu Bulan	1	-	1	3	-	-
Lopo	-	1	-	2	-	-
Bongo	-	1	-	1	-	-
Olimo'oo	-	1	-	1	-	-
Langgula	-	1	-	1	-	-
Buhudaa	-	-	-	2	-	-
Jumlah/ Total	1	7	1	19	-	-

Sumber : Puskesmas Batudaa Pantai

Source : Public Health Centre of Batudaa Pantai

Tabel 4.2.3 Jumlah Tenaga Kesehatan Menurut Desa di Kecamatan Batudaa Pantai, 2015

Table 4.2.3 Number of Medical Staff By village in Batudaa Pantai Subdistrict, 2015

Desa/ Kelurahan <i>Village</i>	Tenaga Kesehatan				
	Dokter <i>Doctor</i>	Perawat/ Mantri <i>Nurse</i>	Bidan Terlatih <i>Midwife</i>	Dukun Bayi <i>Educated Traditional Midwife</i>	Bidan Kampung <i>Village Midwife</i>
(1)	(2)	(3)	(4)	(5)	(6)
Lamu	-	-	1	1	1
Tontayuo	-	-	-	1	1
Biluhu Timur	-	-	1	2	2
Kayu Bulan	2	5	1	2	2
Lopo	-	-	1	1	-
Bongo	-	-	1	1	-
Olimo'oo	-	-	1	-	-
Langgula	-	-	1	1	-
Buhudaa	-	-	1	1	1
Jumlah/ Total	2	5	8	10	7

Sumber : Puskesmas Batudaa Pantai

Source : Public Health Centre of Batudaa Pantai

Tabel 4.2.4 Jumlah Kelahiran Menurut Penolong Kelahiran di Kecamatan Batudaa Pantai Tahun 2012-2015
Table 4.2.4 Number of Birth By The Birth Helper In Batudaa Pantai Subdistrict, 2012-2015

Tahun	Tenaga Kesehatan ¹⁾	Non Tenaga Kesehatan ²⁾	Jumlah	Persentase Tenaga Kesehatan
<i>Year</i>	<i>Health Staff</i>	<i>Non Health Staff</i>	<i>Total</i>	<i>Percentage of Health Staff</i>
(1)	(2)	(3)	(4)	(5)
2012	182	18	200	96.1
2013	204	3	204	85.5
2014	213	-	213	92.2
2015	182	-	182	78.8

Catatan :

1) Terdiri Dari Dokter dan Bidan

2) Dukun

Sumber : Puskesmas Batudaa Pantai

Source : *Public Health Centre of Batudaa Pantai*

Tabel 4.2.5 Jumlah Balita Yang Pernah Mendapat Imunisasi Menurut Jenis Imunisasi di Kecamatan Batudaa Pantai, 2015
Table 4.2.5 Number of Under Five Years Children Who Get Immunization By Type Of Immunization In Batudaa Pantai Subdistrict, 2015

Desa/ Kelurahan Village (1)	Jenis Imunisasi							
	BCG (2)	DPT			Polio			
		1 (3)	2 (4)	3 (5)	1 (6)	2 (7)	3 (8)	4 (9)
Lamu	38	31	35	32	38	31	35	32
Tontayuo	13	10	9	9	13	10	9	9
Biluhu Timur	34	29	32	30	34	29	32	30
Kayu Bulan	47	52	46	40	47	52	46	40
Lopo	21	19	15	10	21	19	15	10
Bongo	34	30	27	25	34	30	27	25
Olimo'oo	12	13	13	12	12	13	13	12
Langgula	4	4	5	6	7	4	5	6
Buhudaa	13	11	8	9	13	11	8	9
Kecamatan Batudaa Pantai	216	199	190	173	219	199	190	173

Sumber : Puskesmas Batudaa Pantai

Source : Public Health Centre of Batudaa Pantai

Tabel 4.2.5 Lanjutan
Table 4.2.5 Continued

Desa/ Kelurahan	Jenis Imunisasi			
	Hepatitis B			Campak
	1	2	3	
<i>Village</i>	1	2	3	
(1)	(10)	(11)	(12)	(13)
Lamu	31	35	32	29
Tontayuo	10	9	9	9
Biluhu Timur	29	32	30	25
Kayu Bulan	52	46	40	45
Lopo	19	15	10	12
Bongo	30	27	25	32
Olimo'oo	13	13	12	10
Langgula	4	5	6	10
Buhudaa	11	8	9	14
Kecamatan Batudaa Pantai	199	190	173	

Sumber : Puskesmas Batudaa Pantai

Source : Public Health Centre of Batudaa Pantai

Tabel 4.2.6 Jumlah Kasus 10 Penyakit Terbanyak di Kecamatan Batudaa Pantai, 2015
Table 4.2.6 Number Of Case 10 Main Diseases In Batudaa Pantai Village, 2015

Jenis Penyakit (1)	Jumlah Kasus (2)
1. Influenza	1 321
2. Comen Cold	1 164
3. Hipertensi	964
4. Infeksi Kulit	586
5. Rematik	513
6. Mialgia	376
7. Alergi	336
8. Diare	255
9. Gastritis	227
10. Abses Kulit	196

Sumber :

Sumber : Puskesmas Batudaa Pantai

Source : *Public Health Centre of Batudaa Pantai*

SOCIAL

Tabel 4.2.7 Jumlah Kasus HIV/AIDS, IMS, DBD, Diare, TB, dan Malaria Menurut Kelurahan, di Kecamatan Batudaa Pantai, 2015

Table 4.2.7 Number of Cases HIV / AIDS, IMS, Dengue, Diarrhea, Tuberculosis, and Malaria By village in Batudaa Pantai Subdistrict, In Batudaa Pantai Subdistrict,2015

Kelurahan	HIV/AIDS	IMS	DBD	Diare	TB	Malaria
<i>Village</i>						
(1)	(2)	(3)	(4)	(5)	(6)	(7)
Lamu				25	3	
Tontayuo				12		
Biluhu Timur				33		
Kayu Bulan				48	1	
Lopo				28	3	
Bongo				58	2	
Olimo'oo				15	1	
Langgula				15		
Buhudaa				21	1	

**Kecamatan
Batudaa Pantai**

Sumber : Puskesmas Batudaa Pantai

Source : Public Health Centre of Batudaa Pantai

**Tabel 4.2.8 Jumlah Klinik KB, Pos KB dan Petugas KB Menurut Desa ,
2015**

**Table 4.2.8 Number Of Family Planning Clinic, Family Planning Post,
and Family Planning Functional By village in Batudaa Pantai
Subdistrict, 2015**

Desa	Klinik KB	Pos KB	Tenaga Medis	Petugas KB	Tenaga Penerangan
<i>Village</i>					
(1)	(2)	(3)	(4)	(5)	(6)
Lamu					
Tontayuo					
Biluhu					
Timur					
Kayu Bulan					
Lopo					
Bongo					
Olimo'oo					
Langgula					
Buhudaa					
Jumlah/ Total					

Sumber : Puskesmas Batudaa Pantai

Source : Public Health Centre of Batudaa Pantai

SOCIAL

Tabel 4.2.9 Jumlah Pasangan Usia Subur (PUS) dan Peserta KB Menurut Desa di Kecamatan Batudaa Pantai, 2015
Table 4.2.9 Number of Couples of Childbearing Age and Family Planning Participants By Village In Batudaa Pantai Subdistrict, 2015

Desa/ Kelurahan	PUS	Peserta KB							Jumlah
		IUD	PIL	KDM	OV	OPR	STK	IMPL	
<i>Village</i>									<i>Total</i>
(1)	(2)	(3)	(4)	(5)	(6)	(7)	(8)	(9)	(10)
Lamu									
Tontayuo									
Biluhu Timur									
Kayu Bulan									
Lopo									
Bongo									
Olimo'oo									
Langgula									
Buhudaa									
Jumlah/ Total									

Sumber : Puskesmas Batudaa Pantai

Source : Public Health Centre of Batudaa Pantai

Tabel 4.2.10 Jumlah Keluarga Menurut Penggunaan Fasilitas Tempat Buang Air Besar Menurut Desa di Kecamatan Batudaa Pantai, 2015
Table 4.2.10 Number Family Based on the Using of Facilities of WC By village in Batudaa Pantai Subdistrict, 2015

Desa	Status Kepemilikan Jamban			Tidak Memakai Jamban
	Sendiri	Bersama	Umum	
<i>Village</i>	<i>Self</i>	<i>Together</i>	<i>Public</i>	<i>No Non WC</i>
(1)	(2)	(3)	(4)	(5)
Lamu
Tontayuo	188	2	7	117
Biluhu Timur
Kayu Bulan
Lopo
Bongo
Olimo'oo	99	-	3	40
Langgula	45	60	30	-
Buhudaa	20	48	-	-

Sumber : Pemerintah Desa

Source : Government of Villages

SOCIAL

4.3 Agama

Tabel 4.3.1 Jumlah Penduduk Menurut Pemeluk Agama yang Dianut Menurut Desa di Kecamatan Batudaa Pantai, 2015

Table 4.3.1 Number of People Based on the Religion Confessed By village in Batudaa Pantai Subdistrict, 2015

Desa/ Kelurahan	Islam	Protestan	Katolik	Pantekosta	Hindu	Budha
Village	Islamic	Protestant	Catholic	Pentecost	Hindu	Budha
(1)	(2)	(3)	(4)	(5)	(6)	(7)
Lamu
Tontayuo	869	-	-	-	-	-
Biluhu Timur	1 563	-	-	-	-	-
Kayu Bulan
Lopo	964	-	-	-	-	-
Bongo	2 388	-	-	-	-	-
Olimo'oo	764	-	-	-	-	-
Langgula	619	-	-	-	-	-
Buhudaa	880	-	-	-	-	-

Sumber : Pemerintah Desa

Source : Government of Villages

Tabel 4.3.2 Jumlah Tempat Ibadah Menurut Desa di Kecamatan
Batudaa Pantai, 2015

Table 4.3.2 Number of Place of Workshop By Villages, 2015

Desa/ Kelurahan	Mesjid	Musholla	Gereja	Klenteng	Wihara
<i>Village</i>	<i>Mosque</i>		<i>Church</i>		
(1)	(2)	(3)	(4)	(5)	(6)
Lamu	3	-	-	-	-
Tontayuo	2	1	-	-	-
Biluhu Timur	5	1	-	-	-
Kayu Bulan	4	1	-	-	-
Lopo	4	-	-	-	-
Bongo	4	-	-	-	-
Olimo'oo	1	1	-	-	-
Langgula	1	-	-	-	-
Buhudaa	2	-	-	-	-
Jumlah/ Total	26	4	-	-	-

Sumber : Pemerintah Desa

Source : Government of Villages

SOCIAL

Tabel 4.3.3 Jumlah Sarana Olahraga Menurut Jenis Olahraga Menurut Desa di Kecamatan Batudaa Pantai, 2015

Table 4.3.3 Number of Sport Facilities By Type of Sport By village in Batudaa Pantai Subdistrict, 2015

Desa Village	Sepak Bola Football	Bola Volley Volley ball	Bulu Tangkis Badminton	Takraw	Tenis Meja Table Tennis
(1)	(2)	(3)	(4)	(5)	(6)
Lamu	2	2	2	1	1
Tontayuo	1	1	1	1	1
Biluhu Timur	1	2	1	2	1
Kayu Bulan	1	3	2	1	-
Lopo	-	1	1	1	1
Bongo	1	2	-	1	1
Olimo'oo	1	1	1	1	1
Langgula	1	1	-	1	-
Buhudaa	-	1	-	1	-
Jumlah/ Total					

Sumber : Pemerintah Desa

Source : Government of Villages

Tabel 4.3.4 Jumlah Penduduk Menurut Status Perkawinan Diperinci Menurut Desa di Kecamatan Batudaa Pantai, 2015

Table 4.3.4 Number of People Based on Marital Status By village in Batudaa Pantai Subdistrict, 2015

Desa/ Kelurahan	Status Perkawinan		Cerai Scatter		Jumlah
	Bekum Kawin	Kawin	Hidup	Mati	
Village	Not Merried	Married	Living	Dead	Total
(1)	(2)	(3)	(4)	(5)	(6)
Lamu					
Tontayuo	363	253	2	11	629
Biluhu Timur					
Kayu Bulan					
Lopo					
Bongo					
Olimo'oo	-	-	-	-	-
Langgula					
Buhudaa					
Jumlah/ Total					

Sumber : Pemerintah Desa

Source : Government of Village

Tabel 4.3.5 Jumlah Buku Nikah yang dikeluarkan oleh KUA Kecamatan Batudaa Pantai, 2015

Table 4.3.5 Number of Marriage Certificate Issued By The Office Of Religious Affairs Batudaa Pantai Subdistrict, 2015

	2015
Kecamatan Batudaa Pantai	130

Sumber : KUA Kecamatan Batudaa Pantai

PERTANIAN

BAB
CHAPTER
5

Agriculture



PERKEBUNAN



HORTIKULTURA



PERIKANAN



TANAMAN
PANGAN



PETERNAKAN

Pertanian

Tanaman Pangan

(Narasi)

Hortikultura

(Narasi)

Perkebunan

(Narasi)

Peternakan

(Narasi)

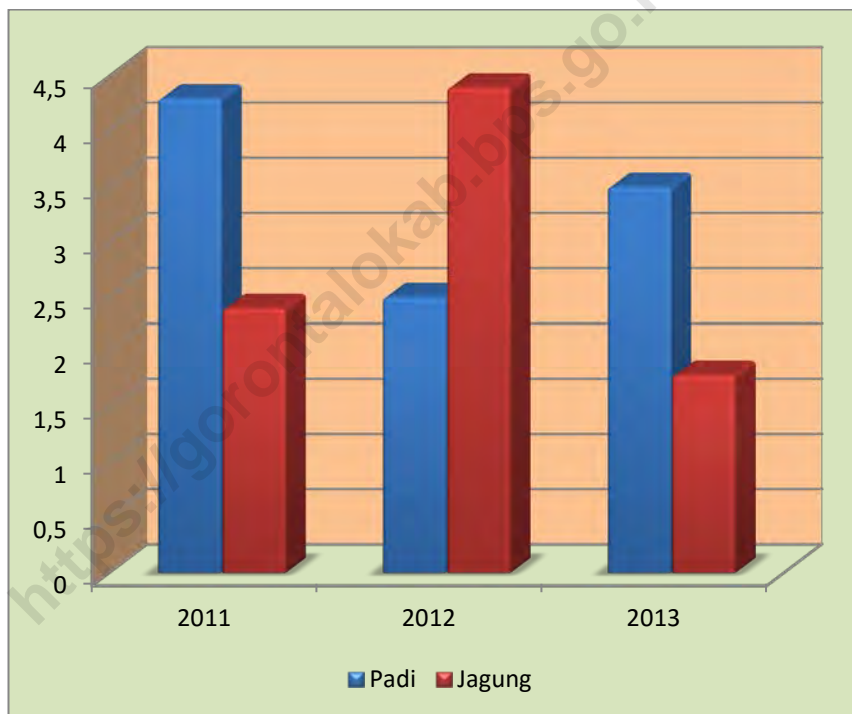
Perikanan

(Narasi)

AGRICULTURE

Gambar 5. Produktivitas Padi Sawah dan Jagung di Kecamatan Batudaa Pantai (kuintal/ha), 2011-2015

Picture 5. Rice Field and Corn Productivity In Batudaa Pantai Subdistrict (ha), 2011-2015



Sumber :

5.1 Tanaman Pangan

Tabel 5.1.1 Luas Lahan Sawah di Rinci Menurut Jenis Pengairan dan Kelurahan di Kecamatan Batudaa Pantai, 2015

Table 5.1.1 The Wide of Rice Field Area Based on the Kind of Irrigation and Plant Frequency By village in Batudaa Pantai Subdistrict, In Batudaa Pantai Distict, 2015

Desa/ Kelurahan	Irigasi			Tadah Hujan	Pasang Surut	Lainnya	Jumlah
	Teknis	Setengah Teknis	Sederhana				
<i>Village</i>	<i>Tecnic</i>		<i>Simple</i>			<i>Other</i>	<i>Total</i>
(1)	(2)	(3)	(4)	(5)	(6)	(7)	(8)
Lamu	-	-	-	-	-	-	-
Tontayuo	-	-	-	-	-	-	-
Biluhu Timur	-	-	-	-	-	-	-
Kayu Bulan	-	-	-	-	-	-	-
Lopo	-	-	-	-	-	-	-
Bongo	-	-	-	-	-	-	-
Olimo'oo	-	-	-	-	-	-	-
Langgula	-	-	-	-	-	-	-
Buhudaa	-	-	-	-	-	-	-
Kecamatan Batudaa Pantai	-	-	-	-	-	-	-

Sumber : Dinas Pertanian Kabupaten Gorontalo

Source : Agriculture Services of Gorontalo Regency

AGRICULTURE

Tabel 5.1.2 Luas Tanam, Luas Panen, Produksi dan produktivitas Padi (padi sawah dan padi ladang) di Kecamatan Batudaa Pantai, 2014-2015

Table 5.1.2 Planted Area, Harvested Area, Production, and Productivity of Rice by in Batudaa Pantai Subdistrict, 2014-2015

Tahun Years	Padi Sawah			Padi Ladang		
	Luas Tanam (ha) <i>Planted Area</i>	Luas Panen (ha) <i>Harvested Area</i>	Produksi (ton) <i>Production</i>	Luas Tanam (ha) <i>Planted Area</i>	Luas Panen (ha) <i>Harvested Area</i>	Produksi (ton) <i>Production</i>
(1)	(2)	(3)	(4)	(5)	(6)	(7)
2014	-	-	-	-	-	-
2015	-	-	-	-	-	-

Sumber : Dinas Pertanian Kabupaten Gorontalo

Source : Agriculture Services of Gorontalo Regency

Tabel 5.1.3 Luas Tanam, Luas Panen, Produksi dan produktivitas Jagung dan Kedelai Menurut Desa di Kecamatan Batudaa Pantai, 2014-2015

Table 5.1.3 Planted Area, Harvested Area, Production, and Productivity of Corn and Soybeans In Batudaa Pantai Subdistrict, 2014-2015

Tahun Years	Jagung			Kedelai		
	Luas Tanam (ha)	Luas Panen (ha)	Produksi (ton)	Luas Tanam (ha)	Luas Panen (ha)	Produksi (ton)
	<i>Planted Area</i>	<i>Harvested Area</i>	<i>Production</i>	<i>Planted Area</i>	<i>Harvested Area</i>	<i>Production</i>
(1)	(2)	(3)	(4)	(5)	(6)	(7)
2014	328	371	1,744	30	30	36
2015	691	265	1,246	80	43	52

Sumber : Dinas Pertanian Kabupaten Gorontalo

Source : Agriculture Services of Gorontalo Regency

AGRICULTURE

Tabel 5.1.4 Luas Tanam, Luas Panen, Produksi dan produktivitas Kacang Tanah dan Kacang Hijau di Kecamatan Batudaa Pantai, 2014-2015

Table 5.1.4 Planted Area, Harvested Area, Production, and Productivity of Peanuts and Greenbeans In Batudaa Pantai Subdistrict, 2014-2015

Tahun	Kacang Tanah			Kacang Hijau		
	Luas Tanam (ha)	Luas Panen (ha)	Produksi (ton)	Luas Tanam (ha)	Luas Panen (ha)	Produksi (ton)
Years	Planted Area	Harvested Area	Production	Planted Area	Harvested Area	Production
(1)	(2)	(3)	(4)	(5)	(6)	(7)
2014	30	20	26	-	-	-
2015	10	20	26	-	-	-

Sumber : Dinas Pertanian Kabupaten Gorontalo

Source : Agriculture Services of Gorontalo Regency

Tabel 5.1.5 Luas Tanam, Luas Panen, Produksi dan produktivitas Ubi Kayu dan Ubi Jalar di Kecamatan Batudaa Pantai, 2014-2015
Table 5.1.5 Planted Area, Harvested Area, Production, and Productivity of Cassava and Sweet Potato In Batudaa Pantai Subdistrict, 2014-2015

Tahun	Ubi Jalar			Ubi kayu		
	Luas Tanam (ha)	Luas Panen (ha)	Produksi (ton)	Luas Tanam (ha)	Luas Panen (ha)	Produksi (ton)
Years	<i>Planted Area</i>	<i>Harvested Area</i>	<i>Production</i>	<i>Planted Area</i>	<i>Harvested Area</i>	<i>Production</i>
(1)	(2)	(3)	(4)	(5)	(6)	(7)
2014		-	-	15	7	84
2015	-	-	-	-	-	-

Sumber : Dinas Pertanian Kabupaten Gorontalo

Source : Agriculture Services of Gorontalo Regency

AGRICULTURE

5.2 Hortikultura

Tabel 5.2.1 Luas Panen Tanaman Sayuran Menurut Desa dan Jenis Sayuran di Kecamatan Batudaa Pantai, 2015

Table 5.2.1 Vegetable Crops Harvested By Type of Vegetable Crops and Village In Batudaa Pantai Subdistrict, 2015

Desa/ Kelurahan	Bawang Merah	Cabe	Kentang	Kubis	wortel	Petsai	Lainnya
<i>Village</i>	<i>Onion</i>	<i>Chili</i>	<i>Potato</i>		<i>Carrot</i>		<i>Other</i>
(1)	(2)	(3)	(4)	(5)	(6)	(7)	(8)
Lamu							
Tontayuo							
Biluhu Timur							
Kayu Bulan							
Lopo							
Bongo							
Olimo'oo							
Langgula							
Buhudaa							
Kecamatan Batudaa Pantai							

Sumber :

Tabel 5.2.2 Produksi Tanaman Sayuran Menurut Kelurahan dan Jenis Sayuran di Kecamatan Batudaa Pantai(ton), 2015
Table 5.2.2 Vegetable Crops Production By Type of Vegetable Crops and Village In Batudaa Pantai Subdistrict (Ton), 2015

Desa/ Kelurahan	Bawang Merah	Cabe	Kentang	Kubis	wortel	Petsai	Lainnya
<i>Village</i>	<i>Onion</i>	<i>Chili</i>	<i>Potato</i>		<i>Carrot</i>		<i>Other</i>
(1)	(2)	(3)	(4)	(5)	(6)	(7)	(8)
Lamu							
Tontayuo							
Biluhu Timur							
Kayu Bulan							
Lopo							
Bongo							
Olimo'oo							
Langgula							
Buhudaa							
Kecamatan Batudaa Pantai							

Sumber :

AGRICULTURE

Tabel 5.2.3 Produksi Buah-buahan Menurut Kelurahan dan Jenis Buah(ton)di Kecamatan Batudaa Pantai, 2015

Table 5.2.3 Fruits Production By type of Fruits and Village (ton) In Batudaa Pantai Subdistrict, 2015

Desa/ Kelurahan	Mangga	Durian	Jeruk	Pisang	Pepaya	Nanas	Lainnya
<i>Village</i>	<i>Mango</i>	<i>Durian</i>	<i>Orange</i>	<i>Banana</i>	<i>Papaya</i>	<i>Pineapple</i>	<i>Other</i>
(1)	(2)	(3)	(4)	(5)	(6)	(7)	(8)
Lamu							
Tontayuo							
Biluhu Timur							
Kayu Bulan							
Lopo							
Bongo							
Olimo'oo							
Langgula							
Buhudaa							
Kecamatan Batudaa Pantai							

Sumber :

5.3 Perkebunan

Tabel 5.3.1 Luas Tanaman Perkebunan Menurut Kelurahan dan Jenis Tanaman di Kecamatan Batudaa Pantai(ha), 2015

Table 5.3.1 Plantation Area By Type and By Village In Batudaa Pantai Subdistrict (ha), 2015

Desa/ Kelurahan	Kelapa	Kopi	Kakao	Lainnya
<i>Village</i>	<i>Coconut</i>	<i>Coffee</i>	<i>Cocoa</i>	<i>Other</i>
(1)	(3)	(5)	(7)	(8)
Lamu				
Tontayuo				
Biluhu Timur				
Kayu Bulan				
Lopo				
Bongo				
Olimo'oo				
Langgula				
Buhudaa				
Kecamatan Batudaa Pantai				
Sumber :				

AGRICULTURE

Tabel 5.3.2 Produksi Tanaman Perkebunan Menurut Jenis Tanaman di Kecamatan Batudaa Pantai(ton) , 2015

Table 5.3.2 Plantation Production By Type In Batudaa Pantai Subdistrict (ton), 2015

Desa/ Kelurahan	Karet	Kelapa	Kelapa Sawit	Kopi	Lada	Kakao	Lainnya
<i>Village</i>		<i>Coconut</i>		<i>Coffee</i>	<i>Pepper</i>	<i>Cocoa</i>	<i>Other</i>
(1)	(2)	(3)	(4)	(5)	(6)	(7)	(8)
Lamu							
Tontayuo							
Biluhu Timur							
Kayu Bulan							
Lopo							
Bongo							
Olimo'oo							
Langgula							
Buhudaa							
Kecamatan Batudaa Pantai							

Sumber :

<https://gorontalo.kab.bps.go.id>

AGRICULTURE

5.4 Peternakan

Tabel 5.4.1 Populasi Ternak Menurut Desa dan Jenis Ternak di Kecamatan Batudaa Pantai, 2015

Table 5.4.1 Livestock Population By Type and By Village In Batudaa Pantai Subdistrict, 2015

Desa/ Kelurahan	Sapi Perah	Sapi Potong	Kerbau	Kuda	Kambing	Domba	Babi
<i>Village</i>	<i>Beef cattle</i>	<i>Buffalo</i>	<i>Horse</i>	<i>Goat</i>	<i>Sheep</i>	<i>Pig</i>	
(1)	(2)	(3)	(4)	(5)	(6)	(7)	(8)
Lamu							
Tontayuo							
Biluhu Timur							
Kayu Bulan							
Lopo							
Bongo							
Olimo'oo							
Langgula							
Buhudaa							
Kecamatan Batudaa Pantai							

Sumber :

Tabel 5.4.2 Populasi Unggas Menurut Desa dan Jenis Unggas di Kecamatan Batudaa Pantai(ribu ekor), 2015
Table 5.4.2 Fowl Population By type Of Fowl and By Village In Batudaa Pantai Subdistrict (thousand tails), 2015

Desa	Ayam Kampung	Ayam Petelor	Ayam Pedaging	Itik
<i>Village</i>				<i>Duck</i>
(1)	(2)	(3)	(4)	(5)
Lamu				
Tontayuo				
Biluhu Timur				
Kayu Bulan				
Lopo				
Bongo				
Olimo'oo				
Langgula				
Buhudaa				
Kecamatan Batudaa Pantai				

Sumber :

INDUSTRI & ENERGI

Industry & Energy

BAB
CHAPTER
6



<https://gorontalokab.bps.go.id>

Industri dan Energi

Perindustrian

Industry

(Narasi)

Energi

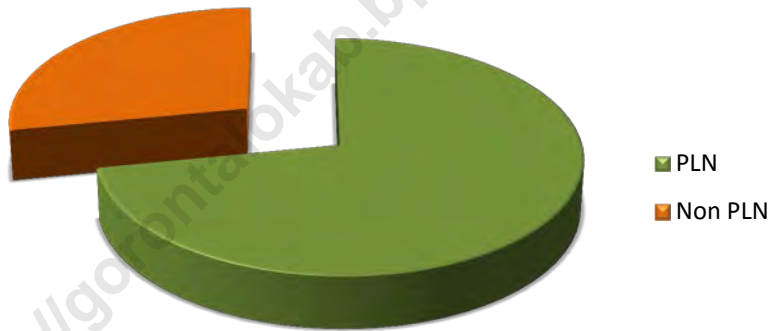
Electricity

(Narasi)

<https://gorontalokab.bps.go.id>

Gambar 6 Persentase Pelanggan Listrik PLN dan Non PLN di Kecamatan Batudaa Pantai, 2015

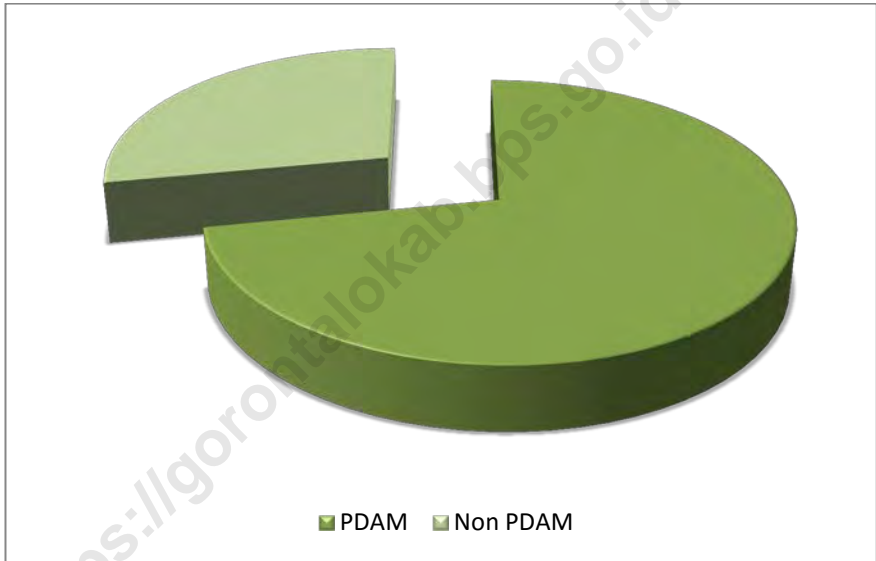
Picture 6 Number of Electricity Costumers at State Electricity Company and Non State Electricity Company In Batudaa Pantai Subdistrict, 2015



Sumber :

Gambar 7. Persentase Pelanggan Air Bersih yang Menggunakan PDAM dan Non PDAM di Kecamatan Batudaa Pantai, 2015

Picture 7. Number of Water Costumers Who Use PDAM and Non PDAM In Batudaa Pantai Subdistrict, 2015



Sumber : Pemerintah Desa

Source : Government of Villages

6.1 Perindustrian

Tabel 6.1.1 Jumlah Unit Usaha Industri Pertanian dan Kehutanan Menurut Jenis/Komoditi Industri Menurut Desa di Kecamatan Batudaa Pantai, 2015

Table 6.1.1 Number of Forestry and Agriculture Industry By Type Of Industry Comodity By village in Batudaa Pantai Subdistrict, 2015

Desa/ Kelurahan	Pengasapan Ikan	Minyak Kelapa	Roti/ Kue Kering	Gula Pasir/ Aren	Es Batu
<i>Village</i>		<i>Coconut oil</i>	<i>Dry Cake</i>	<i>Sugar</i>	<i>Ice Cube</i>
(1)	(2)	(3)	(4)	(5)	(6)
Lamu
Tontayuo	-	-	-	-	6
Biluhu Timur
Kayu Bulan	-	-	-	-	-
Lopo
Bongo			12		
Olimo'oo
Langgula	-	-	-	-	-
Buhudaa
Jumlah/ Total					

Sumber : Pemerintah Desa

Source : Government of Villages

Tabel 6.1.1 Lanjutan
Table 6.1.1 Continued

Desa	Es Lilin	Tempe Tahu	Kue Basah	Garam Rakyat	Anyaman Rotan & Bambu
<i>Village</i>			<i>Wet Cake</i>	<i>Salt</i>	<i>Rattan and Bamboplant</i>
(1)	(7)	(8)	(9)	(10)	(11)
Lamu
Tontayuo	-	-	6	-	-
Biluhu Timur
Kayu Bulan	-	-	-	-	-
Lopo
Bongo			12		
Olimo'oo
Langgula	-	-	-	-	-
Buhudaa
Jumlah/ Total					

Sumber : Pemerintah Desa

Source : Government of Villages

Tabel 6.1.1 Lanjutan
Table 6.1.1 Continued

Desa/ Kelurahan	Pembuat Kasur	Meubel Kayu	Meubel Rotan	Percetakan/ Penerbitan foto
<i>Village</i>		<i>Wood Furniture</i>		
(1)	(12)	(13)	(14)	(15)
Lamu
Tontayuo	-	-	-	-
Biluhu Timur
Kayu Bulan	-	1	-	-
Lopo
Bongo	-	4	-	-
Olimo'oo
Langgula	-	1	-	-
Buhudaa
Jumlah/ Total				

Sumber : Pemerintah Desa

Source : Government of Villages

Tabel 6.1.1 Lanjutan
Table 6.1.1 Continued

Desa/ Kelurahan	Sapu Ijuk DII	Ukiran dari kayu	Polish Rotan	Penggorengan/ Pengasinan Ikan
<i>Village</i>				
(1)	(16)	(17)	(18)	(19)
Lamu
Tontayuo	-	-	-	-
Biluhu Timur
Kayu Bulan	-	-	-	-
Lopo
Bongo	-	-	-	-
Olimo'oo
Langgula	-	-	-	-
Buhudaa
Jumlah/ Total				

Sumber : Pemerintah Desa
Source : Government of Villages

**Tabel 6.1.2 Jumlah Unit Usaha Aneka Industri Menurut Jenis/
Komoditi Menurut Desa di Kecamatan Batudaa Pantai, 2015**
**Table 6.1.2 Number Of Various Industry By Comodity By village in
Batudaa Pantai Subdistrict, 2015**

Desa	Bordir Spray/ Taplak Meja	Jala Ikan	Pakaian Jadi (Konveksi)	Sulaman Krawang	Sulaman Bordir	Kristik
Village						
(1)	(2)	(3)	(4)	(5)	(6)	(7)
Lamu
Tontayuo	1	-	-	2	-	-
Biluhu Timur
Kayu Bulan
Lopo	-	-	-	-	-	-
Bongo	-	-	-	75	-	-
Olimo'oo	-	2	-	-	-	-
Langgula	-	-	-	1	-	-
Buhudaa	-	-	-	-	-	-

Sumber : Pemerintah Desa

Source : Government of Villages

Tabel 6.1.2 Lanjutan
Table 6.1.2 Continued

Desa/ Village	Jahit Pakaian Wood Furniture	Reparasi Mobil	Reparasi Sepeda Motor	Reparasi Sepeda	Reparasi & Pembuat Bendi
(1)	(8)	(9)	(10)	(11)	(12)
Lamu
Tontayuo	1	-	1	-	-
Biluhu Timur
Kayu Bulan	-	-	1	-	-
Lopo	-	-	-	-	-
Bongo	11	1	4		
Olimo'oo	2	-	1	-	-
Langgula	1	-	-	-	-
Buhudaa	1	-	-	-	-

Sumber : Pemerintah Desa
Source : Government of Villages

Tabel 6.1.2 Lanjutan
Table 6.1.2 Continued

Desa/ Village	Tambal Ban	Salon	Reparasi Jam, Radio, TV	Reparasi Sepatu	Las Listrik Karbit
(1)	(13)	(14)	(15)	(16)	(17)
Lamu
Tontayuo	1	-	-	-	-
Biluhu Timur
Kayu Bulan	1	-	1	-	-
Lopo	2	-	-	-	-
Bongo	3	-	1	-	-
Olimo'oo	1	-	-	-	-
Langgula	1	-	-	-	-
Buhudaa	-	-	-	-	-

Sumber : Pemerintah Desa

Source : Government of Villages

6.2 Energi

Tabel 6.2.1 Jumlah Rumah Tangga yang Menggunakan Alat Penerangan dan Sumber Air Minum Menurut Desa di Kecamatan Batudaa Pantai, 2015

Table 6.2.1 Number of Household Who Use The Light tool and The Water Source By Village in Batudaa Pantai Subdistrict, 2015

Desa <i>Village</i>	Alat Penerangan	
	Listrik <i>Electricity</i>	Lampu botol <i>Aladin</i>
(1)	(2)	(3)
Lamu
Tontayuo	305	-
Biluhu Timur	442	-
Kayu Bulan	272	-
Lopo	176	-
Bongo	654	-
Olimo'oo	144	8
Langgula	201	-
Buhudaa

Sumber : Pemerintah Desa

Source : Government of Village

Tabel 6.2.1 Lanjutan
Table 6.2.1 Continued

Desa/ Village	Sumber Air Minum					
	PAM	Pompa/ Pump	Sumur/ Well	Mata Air/ Spring	Sungai Danau/ Lake/ River	Air Hujan
(1)	(4)	(5)	(6)	(7)	(8)	(9)
Lamu	-	-	-	417	-	-
Tontayuo	-	-	14	125	-	-
Biluhu Timur	-	-	-	450	-	-
Kayu Bulan	-	-	168	-	-	-
Lopo
Bongo	-	-	196	458	-	-
Olimo'oo	-	-	8	150	-	-
Langgula	-	-	2	201	-	-
Buhudaa	-	-	-	-	-	-

Sumber :Pemerintah Desa

Source : Government of Village

Tabel 6.2.2 Jumlah Pelanggan Listrik dan Air Ledeng Menurut Desa di Kecamatan Batudaa Pantai, 2015**Table 6.2.2 Number Of Tap Water And Electricity Costumers By Village in Batudaa Pantai Subdistrict, 2015**

Desa <i>Village</i>	Pelanggan Listrik		Pelanggan Air Bersih	
	PLN	Non PLN	PDAM	Non PDAM
(1)	(2)	(3)	(4)	(5)
Lamu
Tontayuo
Biluhu Timur	442	-	-	-
Kayu Bulan
Lopo	176	58	-	-
Bongo
Olimo'oo	144	8	-	-
Langgula	180	21	-	-
Buhudaa

Sumber : Pemerintah Desa

Source : Government of Village

**Tabel 6.2.3 Jumlah Rumah Tangga Usaha Penggalan/
Pertambangan Rakyat Menurut Desa Di KEcamatan Batudaa
Pantai, 2015**

**Table 6.2.3 Number of Public Mining/Excavation Household by
Village In Batudaa Pantai Subdistrict, 2015**

Desa/ Kelurahan Village	Emas Gold	Pasir Sand	Tanah Land	Kerikil Gravel	Batu Karang Coral Reef	Batu Gunung Lime of Stone
(1)	(2)	(3)	(4)	(5)	(6)	(7)
Lamu	-	-	-	-	-	-
Tontayuo	-	1	-	1	1	1
Biluhu Timur	-	-	-	-	-	-
Kayu Bulan	-	-	-	-	-	-
Lopo	-	-	-	-	-	-
Bongo	-	3	-	-	3	-
Olimo'oo	-	-	-	-	-	-
Langgula	-	-	-	-	-	-
Buhudaa	-	-	-	-	-	-
Jumlah/ Total	-	4	-	1	4	1

Sumber : Pemerintah Desa



Source : Government of Village

PERDAGANGAN

BAB CHAPTER

TRADE

7



Three horizontal yellow lines with rounded ends, connected to the building icon in the silhouette above, serving as a writing area.

<https://gorontalokab.bps.go.id>

Perdagangan dan Harga

Perdagangan

Trade

(Narasi)

Harga

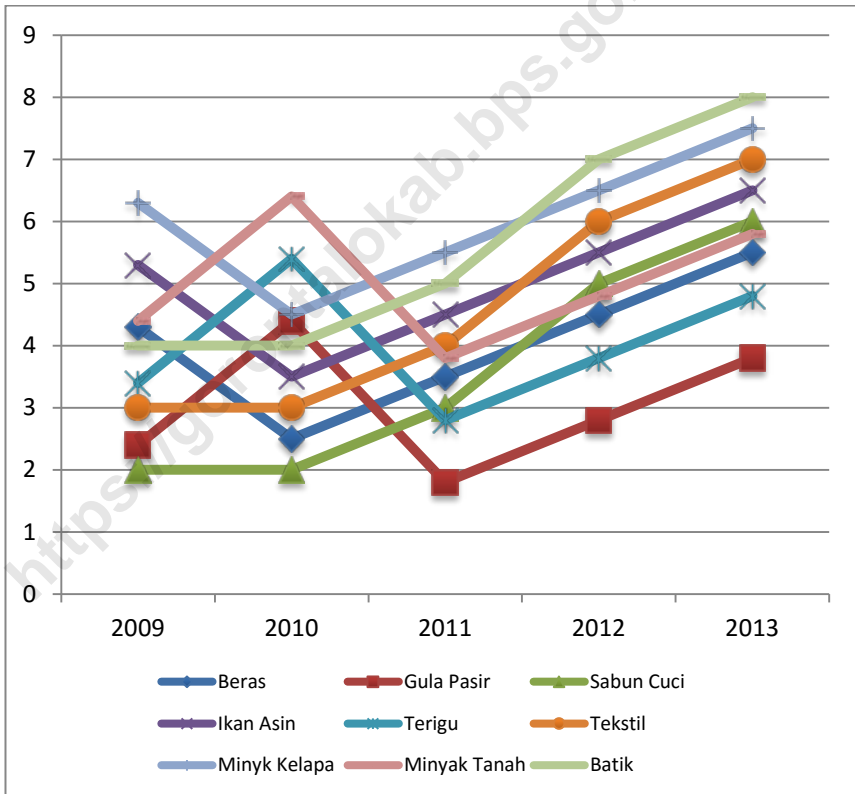
Price

(Narasi)

TRADE

Gambar 8. Rata-rata harga 9 (Sembilan) Bahan Pokok Tahun 2010 – 2015 (Rupiah)

Picture 8. Average of 9 Primer



Sumber :

Tabel 7.1 Jumlah Sarana Perdagangan Menurut Desa di Kecamatan Batudaa Pantai, 2015

Table 7.1 Number of Trade Facilities by Village in Batudaa Pantai Subdistrict, 2015

Desa <i>Village</i>	Pasar/ Market			
	Hewan <i>Animal</i>	Ikan (TPI)	Ada Bangunan <i>With Building</i>	Tanpa Bangunan <i>Without Building</i>
(1)	(2)	(3)	(4)	(5)
Lamu	-	-	-	-
Tontayuo	-	-	1	-
Biluhu Timur	-	-	1	-
Kayu Bulan	-	-	1	-
Lopo	-	-	-	1
Bongo	-	-	1	-
Olimo'oo	-	-	-	-
Langgula	-	-	1	-
Buhudaa	-	-	-	-
Jumlah/ Total	-	-	5	1

Sumber : Pemerintah Desa

Source : Government of Village

TRADE

Tabel 7.1 Lanjutan
Table 7.1 Continued

Desa Village	Toko Shop	Kios Stall	Warung Hawker	Rumah Makan Restaurant
(1)	(6)	(7)	(8)	(9)
Lamu	-	-	-	-
Tontayuo	-	10	-	-
Biluhu Timur	-	25	-	-
Kayu Bulan	-	-	-	-
Lopo	-	26	-	-
Bongo	-	-	-	-
Olimo'oo	-	7	-	-
Langgula	-	5	-	-
Buhudaa	-	-	-	-
Jumlah/ Total	-	73	-	-

Sumber : Pemerintah Desa
Source : Government of Village

TRANSPORTASI & KOMUNIKASI

Transportation & Communication

BAB
CHAPTER

8



Transportasi dan Komunikasi

Transportasi

(narasi)

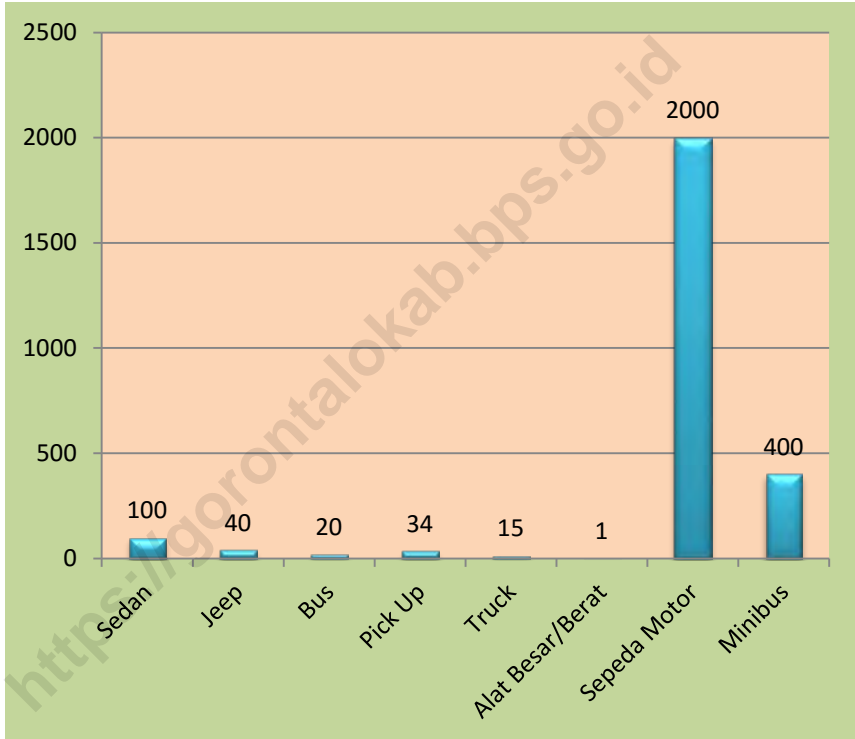
Komunikasi

(Narasi)

TRANSPORTASI DAN KOMUNIKASI

Gambar 9. Jumlah Kendaraan Bermotor Menurut Jenis Kendaraan di Kecamatan Batudaa Pantai(Unit), 2015

Picture 9.



Sumber :Pemerintah Desa

Source : Government of Village

8.1 Transportasi

Tabel 8.1.1 Panjang Jalan Menurut Jenis Permukaan di Kecamatan Batudaa Pantai(km), Tahun 2015

Table 8.1.1 Length of roads by Type of Surfaces in Batudaa PantaiSubdistrict (km), 2015

Jenis Permukaan	2015
(1)	(6)
Diaspal/ <i>Asphalt</i>	3.60
Kerikil/ <i>Gravel</i>	0.15
Tanah/ <i>Ground</i>	5.85
Lainnya/ <i>Others</i>	13.73
Jumlah/ Total	

Sumber : Dinas Pekerjaan Umum Kabupaten Gorontalo

Source : *Public Works Services of Gorontalo Regency*

TRANSPORTASI DAN KOMUNIKASI

Tabel 8.1.2 Panjang Jalan Menurut Kondisi Jalan di Kecamatan Batudaa Pantai (km), 2015

Table 8.1.2 Length of roads by Condition in Batudaa Pantai Subdistrict (km), 2015

Jenis Jalan/ Type of Road	2015
(1)	(6)
Baik/ <i>Good</i>	6.43
Rusak/ <i>Damaged</i>	2.60
Rusak Berat/ <i>Heavy Damaged</i>	14.68
Jumlah/ <i>Total</i>	

Sumber : Dinas Pekerjaan Umum Kabupaten Gorontalo

Source : *Public Works Services of Gorontalo Regency*

Tabel 8.1.3 Jumlah Kendaraan Bermotor Menurut Jenis Kendaraan dan desa di Kecamatan Batudaa Pantai (Unit), 2015
Table 8.1.3 Number of Motor Vehicle by type and village in Batudaa Pantai Subdistrict, 2015

Jenis Kendaraan	Truk	Mobil	PickUp	Sepeda Motor	Bentor
(1)	(2)	(3)	(4)	(5)	(6)
Lamu					
Tontayuo	-	1	1	35	-
Biluhu Timur	-	4	6	117	-
Kayu Bulan	-	1	4	172	-
Lopo	-	1	4	56	-
Bongo	-	-	-	-	-
Olimo'oo	-	-	-	-	-
Langgula	-	1	3	70	-
Buhudaa	-	-	-	-	-

Sumber : Pemerintah Desa
 Source : Government of Village

TRANSPORTASI DAN KOMUNIKASI

8.2 Komunikasi

Tabel 8.2.1 Jumlah Sarana Telekomunikasi Menurut Desa di Kecamatan Batudaa Pantai, 2015

Table 8.2.1 Number of Telecommunication Facilities by Village in Batudaa Pantai Subdistrict, 2015

Desa	Telepon	TV	Parabola	Radio	SSB
(1)	(2)	(3)	(4)	(5)	(6)
Lamu	-	-	-	-	-
Tontayuo	-	221	25	25	1
Biluhu Timur					
Kayu Bulan	-	386	18	-	-
Lopo					
Bongo	-	-	-	-	-
Olimo'oo					
Langgula	-	104	8	3	8
Buhudaa	-		-	-	-
Jumlah/ Total					

Sumber : Pemerintah Desa

Source : Government of Village

Tabel 8.2.1 Lanjutan
Table 8.2.1 Continued

Desa <i>Village</i>	ATP	Bangunan	
		Kantor Pos	Telkom
(1)	(7)	(8)	(9)
Lamu	-	-	-
Tontayuo	-	-	-
Biluhu Timur	-	-	-
Kayu Bulan	-	-	-
Lopo	-	-	-
Bongo	-	-	-
Olimo'oo	-	-	-
Langgula	-	-	-
Buhudaa	-	-	-
Jumlah/ Total			

Sumber :Pemerintah Desa
Source : Government of Village

<https://gorontalokab.bps.go.id>

KEUANGAN DAERAH

BAB CHAPTER

9

Local Finance



<https://gorontalokab.bps.go.id>

Keuangan

Keuangan

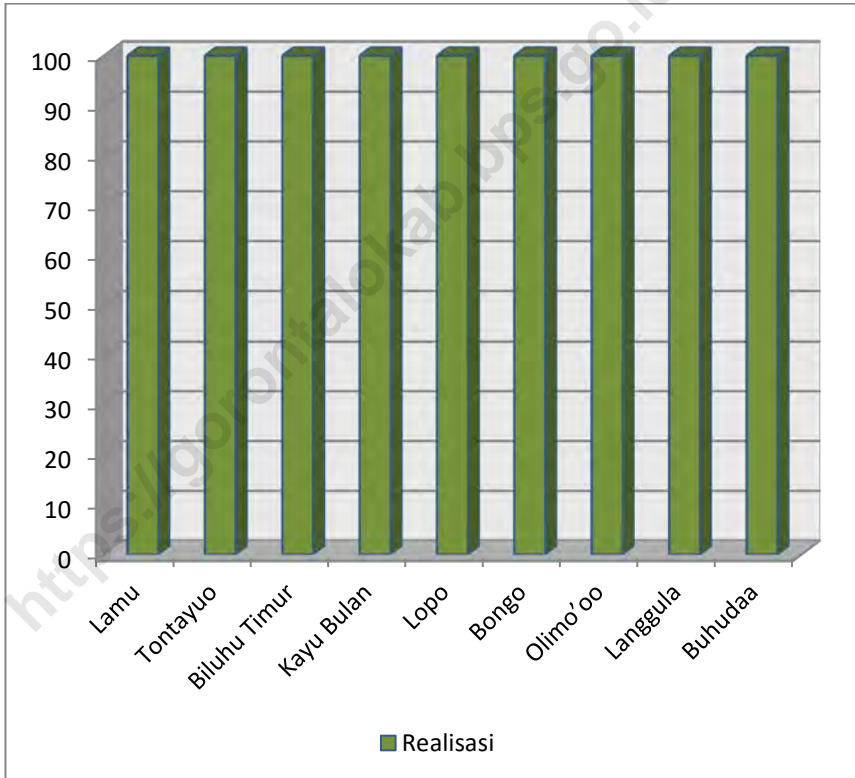
(narasi)

<https://gorontalokab.bps.go.id>

KEUANGAN

Gambar 10. Persentase Realisasi Penerimaan Pajak Bumi dan Bangunan (PBB) Menurut Desa di Kecamatan Batudaa Pantai, 2015

Picture 10. Percentage of realization of property tax by village in Batudaa Pantai, 2015



Sumber : Pemerintah Desa

Source : Government of Village

Tabel 9.1 Jumlah Koperasi Menurut Jenis dan Desa di Kecamatan Batudaa Pantai, 2015
Table 9.1 Number of cooperative by type and village in Batudaa Pantai Subdistrict, 2015

Desa <i>Village</i>	Jenis/ Type						Lainnya Other	Jumlah Total
	KUD	KPN	KOPKAR	KOPPAS	KOPWAN			
(1)	(2)	(3)	(4)	(5)	(6)	(7)	(8)	
Lamu	-	-	-	-	-	2	-	
Tontayuo	-	-	-	-	-	-	-	
Biluhu Timur	-	-	-	-	-	1	1	
Kayu Bulan	-	-	-	-	-	2	2	
Lopo	-	-	-	-	-	1	-	
Bongo	-	1	-	-	-	-	1	
Olimo'oo	-	-	-	-	-	2	2	
Langgula	-	-	-	-	-	-	-	
Buhudaa	-	-	-	-	-	-	-	
Kecamatan Batudaa Pantai	-	1	-	-	-	8	6	

Sumber : Pemerintah Desa

Source : Government of Village

KEUANGAN

Tabel 9.2 Target dan Realisasi Penerimaan Pajak Bumi dan Bangunan (PBB) Menurut Desa di Kecamatan Batudaa Pantai, 2015
Table 9.2 Target and realization of property tax by village in Batudaa Pantai Subdistrict, 2015

Desa Village	Target Target	Realisasi Realization	Persentase Presentation
(1)	(2)	(3)	(4)
Lamu	2 953 365	2 953 365	100
Tontayuo	2 764 036	2 764 036	100
Biluhu Timur	4 045 281	4 045 281	100
Kayu Bulan	6 600 000	6 600 000	100
Lopo	1 872 347	1 872 347	100
Bongo	5 411 650	5 411 650	100
Olimo'oo	2 252 977	2 252 977	100
Langgula	2 175 440	2 175 440	100
Buhudaa	1 557 062	1 577 062	100
Kecamatan Batudaa Pantai	29 632 158	29 632 158	100

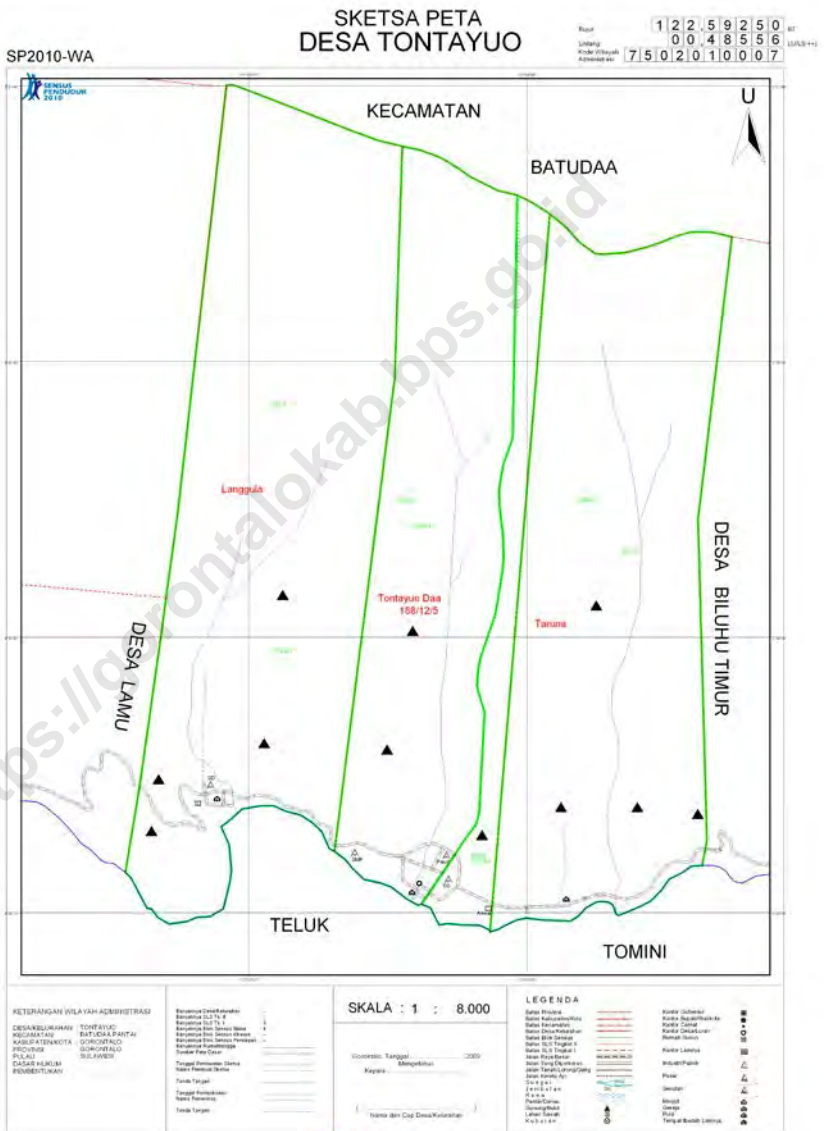
Sumber : Pemerintah Desa

Source : Government of Village

LAMPIRAN

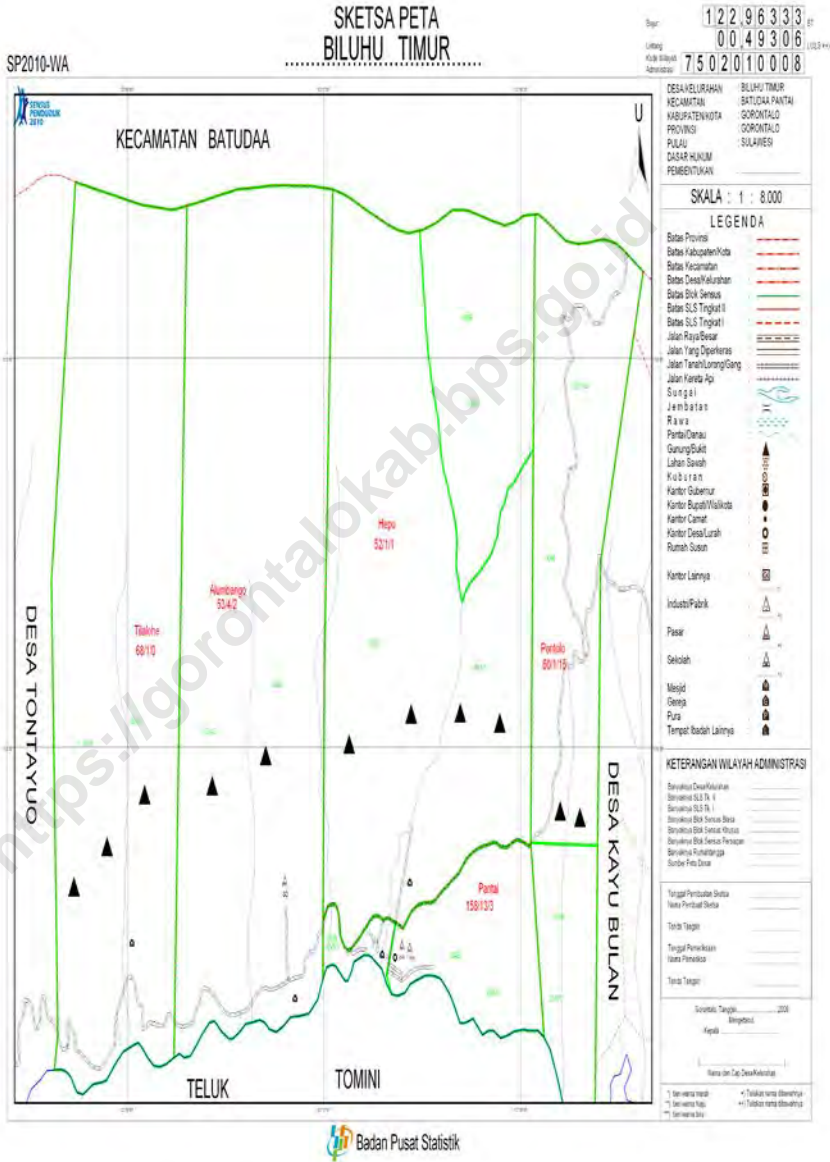
<https://gorontalo.bps.go.id>

<https://gorontalokab.bps.go.id>

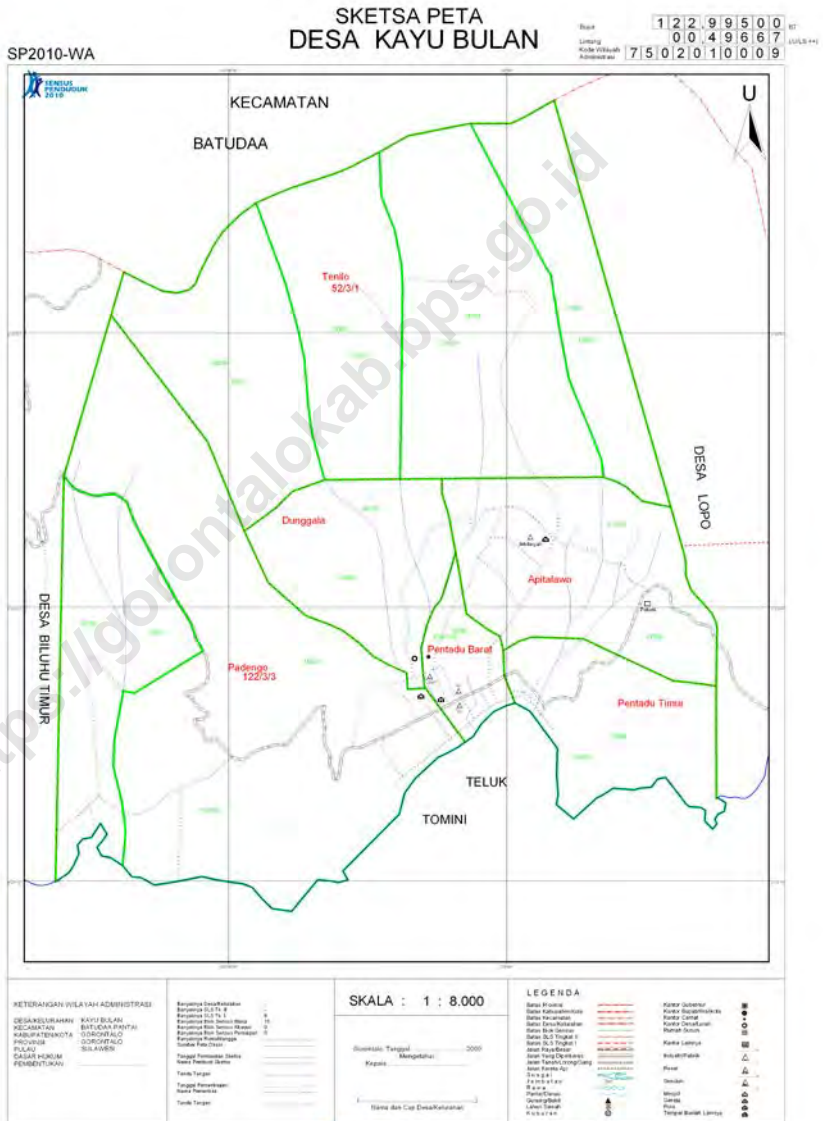


Badan Pusat Statistik

LAMPIRAN



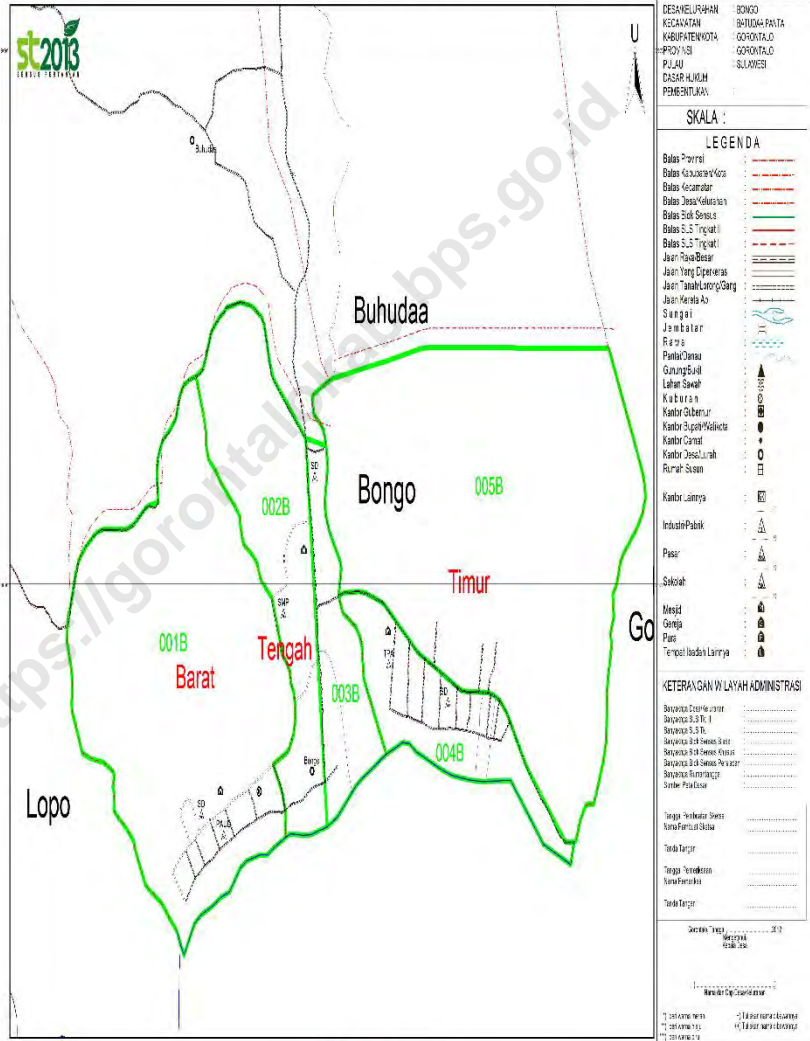
SKETSA PETA DESA



SKETSA PETA
DESA BONGO

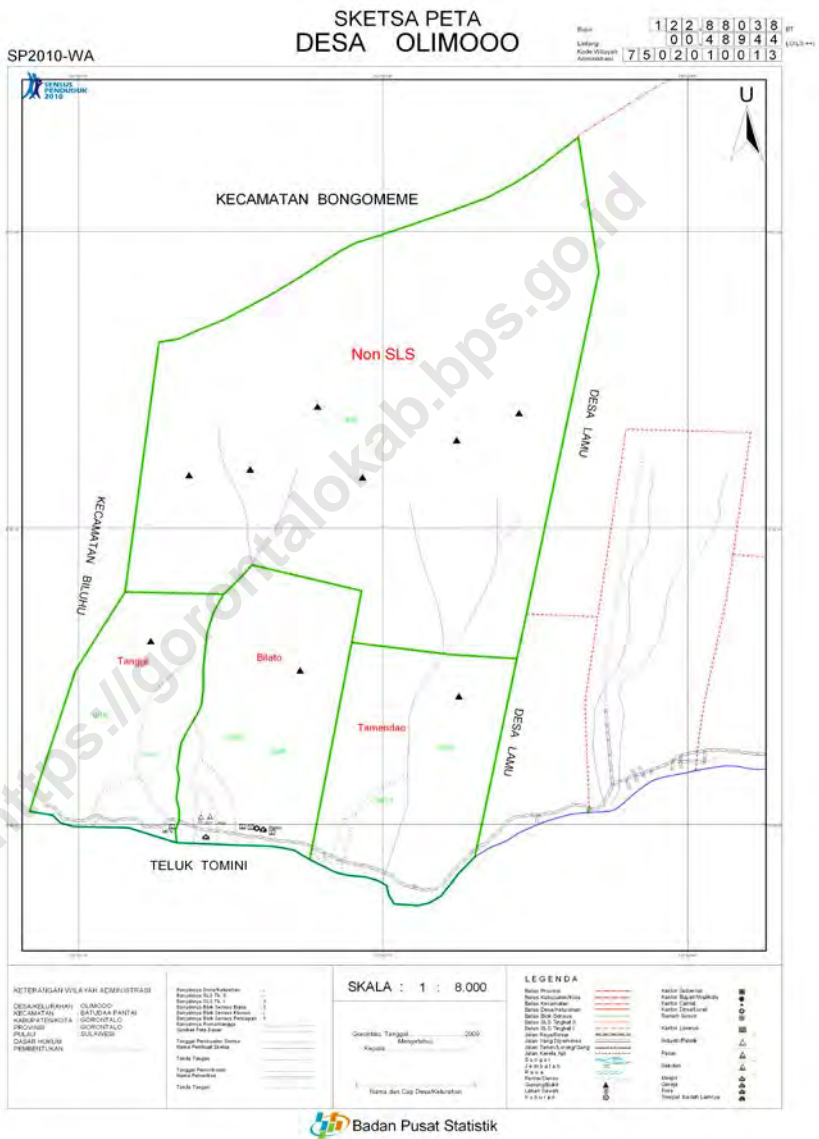
ST2013-WA

Skala : 1:25.000
 UTM
 Datum : WGS 84
 Zone : 49Q
 Easting : 100.11
 Northing : 1.1



SKETSA PETA DESA

LAMPIRAN

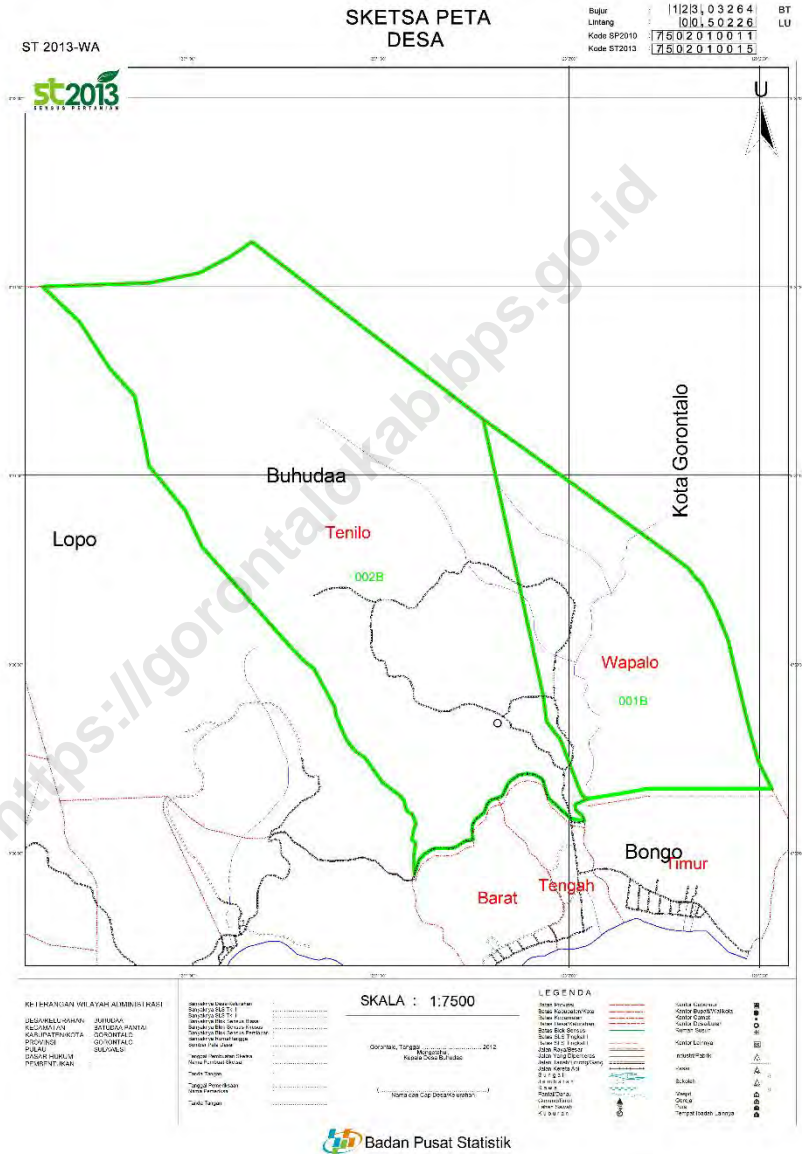


SKETSA PETA DESA



SKETSA PETA DESA

LAMPIRAN



DATA

MENCERDASKAN BANGSA

— *Enlighten The Nation* —



**BADAN PUSAT STATISTIK
KABUPATEN GORONTALO**
Statistics of Gorontalo Regency

Jalan Samaun Pulubuhu, Kel. Tenilo, Kec. Limboto

Telp. (0435)-881435, Fax: (0435)-882297,

E-mail: bps7502@bps.go.id

Homepage: <http://gorontalokab.bps.go.id>