

DISTRIK AGANDUGUME DALAM ANGKA 2020

Agandugume Subdistrick in Figures



<https://pup...id>



**BADAN PUSAT STATISTIK
KABUPATEN PUNCAK**

BPS - Statistics of Puncak Regency

DISTRİK AGANDUGUME DALAM ANGKA 2020

Agandugume Subdistric in Figures



**BADAN PUSAT STATISTIK
KABUPATEN PUNCAK**

BPS - Statistics of Puncak Regency

KECAMATAN AGANDUGUME DALAM ANGKA
Puncak Subdistrict in Figures
2020

ISSN:

No. Publikasi/*Publication Number*: 9433.2002

Katalog /*Catalog*: 1102001.9433010

Ukuran Buku/*Book Size*: 14,8 cm x 21 cm

Jumlah Halaman/*Number of Pages* : xxii + 80 hal/*pages*

Naskah/*Manuscript*:

Badan Pusat Statistik Kabupaten Puncak

BPS-Statistics of Puncak Regency

Penyunting/*Editor*:

Badan Pusat Statistik Kabupaten Puncak

BPS-Statistics of Puncak Regency

Gambar Kover/*Cover Design*:

Badan Pusat Statistik Kabupaten Puncak

BPS-Statistics of Puncak Regency

Ilustrasi Kover/*Cover Illustration*:

Masyarakat Asli Kabupaten Puncak

Indegenous Peoples of Puncak Regency

Diterbitkan oleh/*Published by*:

© BPS Kabupaten Puncak/*BPS-Statistics of Puncak Regency*

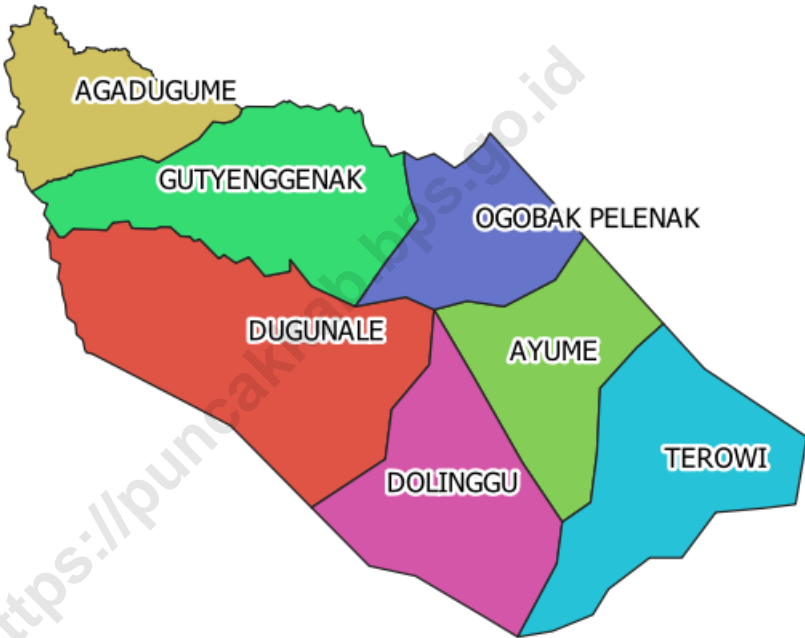
Dicetak oleh/*Printed by*:

BPS Kabupaten Puncak/*BPS-Statistics of Puncak Regency*

Dilarang mengumumkan, mendistribusikan, mengomunikasikan, dan/atau menggandakan sebagian atau seluruh isi buku ini untuk tujuan komersil tanpa izin tertulis dari Badan Pusat Statistik.

Prohibited to announce, distribute, communicate, and/or copy part or all of this book for commercial purpose without permission from BPS-Statistics Indonesia.

PETA WILAYAH KECAMATAN AGANDUGUME
MAP OF AGANDUGUME SUBDISTRICT



KEPALA BPS KABUPATEN PUNCAK
CHIEF STATISTICIAN OF BPS-STATISTICS OF PUNCAK REGENCY



Arif Setiawan S.ST, M.Si



KATA PENGANTAR

Kecamatan Agandugume Dalam Angka 2020 merupakan publikasi tahunan yang diterbitkan oleh BPS Kabupaten Puncak. Publikasi ini memuat data/informasi statistik tentang hasil-hasil pembangunan di Wilayah Agandugume selama 2019, yang banyak diperlukan dalam evaluasi pembangunan. Data yang disajikan dalam publikasi ini terdiri dari data primer hasil Sensus/Survei yang dilakukan oleh BPS Kabupaten Puncak dan data sekunder yang bersumber dari berbagai instansi/dinas/lembaga pemerintah. Publikasi ini terdiri dari 4 bab, mulai dari bab geografi dan iklim hingga pariwisata.

Disadari bahwa publikasi ini belum sepenuhnya memenuhi harapan pihak pemakai data khususnya para perencana, namun diharapkan dapat membantu melengkapi penyusunan rencana pembangunan di Agandugume. Publikasi ini dapat terwujud berkat kerjasama dan bantuan dari berbagai pihak baik instansi pemerintah maupun swasta.

Kepada semua pihak yang telah membantu kegiatan penyusunan dan penerbitan publikasi ini, kami mengucapkan terima kasih yang sebanyak-banyaknya. Akhirnya saran dan kritik yang membangun untuk perbaikan dan penyempurnaan publikasi ini di masa mendatang sangat kami harapkan. Semoga publikasi ini bermanfaat.

Ilaga , September 2020
Kepala BPS
Kabupaten Puncak

Arif Setiawan S.ST, M.Si



PREFACE

Agandugume Subdistrict in Figure 2020, is an annual publication written by BPS-Statistics of Puncak Regency. This publication contains statistical data/information on development outcomes in Agandugume Subdistrict during 2019, which is much needed in the evaluation of development. The data presented in the publication consists of primary data from Census/Survey conducted by BPS-Statistics of Puncak Regency and secondary data sourced from various agencies/ government institutions. This publication contains 4 chapters, from geography and tourism.

Honestly, this publication has not perfect yet and has not filled the user's hope, especially for the planners yet, but hopely it can help to equip compilation of development planning in this subdistrict. This comprehensive publication has been made possible with the assistance and contribution from several governmental institutions and private organizations.

To all parties who helped with the preparation and publication oh this book, we express our thanks. Finally, suggestions and constructive criticism for the improvement of this publication in the future are very much expected. Hopefully this publication will be useful.

Ilaga , September 2020
Chief Statistician of
BPS-Statistics of Puncak Regency

Arif Setiawan S.ST, M.Si

DAFTAR ISI / CONTENTS

Halaman
Page

DAFTAR TABEL/LIST OF TABLES

| | |
|---|-------------|
| Kata Pengantar/Preface | vii |
| Daftar Isi/Contents | ix |
| Daftar Tabel/List of Tables | xi |
| Daftar Gambar/List of Figures | xvii |
| Daftar Singkatan/List of Abbreviations | xxi |
| 1. Geografi dan Iklim/Geography and Climate | 1 |
| 2. Sosial dan Kesejahteraan Rakyat/Social and Welfare | 7 |
| 3. Pertanian, Kehutanan, Peternakan, dan Perikanan/Agriculture, Forestry, Livestock, and Fishery | 59 |
| 4. Pariwisata/Tourism | 69 |

<https://puncakkab.bps.go.id>

DAFTAR TABEL/LIST OF TABLES

| | Halaman Page |
|--|-----------------|
| 1. GEOGRAFI DAN IKLIM/GEOGRAPHY AND CLIMATE | 1 |
| 1.1 KEADAAN GEOGRAFI GEOGRAPHY CONDITION | 4 |
| 1.1.1 Luas Desa di Distrik Agandugume, 2019..... | 4 |
| <i>Villages Area in Agandugume Subdistrict, 2019</i> | <i>4</i> |
| 1.1.2 Ketinggian Desa di Distrik Agandugume Tahun 2019 | 5 |
| <i>Villages by Elevation in Agandugume District in 2019</i> | <i>5</i> |
| 1.1 KEADAAN IKLIM CLIMATE CONDITION | 6 |
| 1.2.1 Suhu Udara dan Kelembaban di Distrik Agadugume Tahun | 6 |
| 2019 | 6 |
| <i>Temperatures and Humidity at Agadugume District in 2019</i> | <i>6</i> |
| 2. PEMERINTAHAN/GOVERNMENT | 7 |
| 2.1 PENDIDIKAN EDUCATION | 11 |
| 2.1.1 Jumlah Desa ¹ /Kelurahan yang Memiliki Fasilitas Sekolah menurut Kelurahan/Desa di Distrik M, 2014–2019 | 11 |
| <i>Number of Villages¹/Kelurahan Having Educational Facilities by by Kelurahan/Village in Agandugume Subdistrict, 2014–2019</i> | <i>11</i> |
| 2.1.2 Banyaknya Sekolah Dasar (SD) menurut Kelurahan/Desa di Distrik Agandugume, 2019 | 16 |
| <i>Number of Primary Schools by Kelurahan/Village in Agandugume Subdistrict, 2019</i> | <i>16</i> |
| 2.1.3 Banyaknya Madrasah Ibtidaiyah (MI) menurut Kelurahan/Desa di Distrik Agandugume, 2019 | 17 |
| <i>Number of Madrasah Ibtidaiyah (MI) by Kelurahan/Village in Agandugume Subdistrict, 2019</i> | <i>17</i> |
| 2.1.4 Banyaknya Sekolah Menengah Pertama (SMP) menurut Kelurahan/Desa di Distrik Agandugume, 2019..... | 18 |
| <i>Number of Junior High Schools by Kelurahan/Village in Agandugume</i> | |

| | Halaman Page |
|---|-----------------|
| <i>Subdistrict, 2019</i> | 18 |
| 2.1.5 Banyaknya Madrasah Tsanawiyah (MTs) menurut Kelurahan/Desa di Distrik Agandugume, 2019 | 19 |
| <i>Number of Madrasah Tsanawiyah (MTs) by Kelurahan/Village in Agandugume Subdistrict, 2019</i> | 19 |
| 2.1.6 Banyaknya Sekolah Menengah Atas (SMA) menurut Kelurahan/Desa di Distrik Agandugume, 2019 | 20 |
| <i>Number of Senior High Schools by Kelurahan/Village in Agandugume Subdistrict, 2019</i> | 20 |
| 2.1.7 Banyaknya Madrasah Aliyah (MA) menurut Kelurahan/Desa di Distrik Agandugume, 2019 | 21 |
| <i>Number of Madrasah Aliyah (MA) by Kelurahan/Village in Agandugume Subdistrict, 2019</i> | 21 |
| 2.1.8 Banyaknya Sekolah Menengah Kejuruan (SMK) menurut Kelurahan/Desa di Distrik Agandugume, 2019..... | 22 |
| <i>Number of Vocational High Schools by Kelurahan/Village in Agandugume Subdistrict, 2019</i> | 22 |
| 2.1.9 Banyaknya Akademi/Perguruan Tinggi menurut Kelurahan/Desa di Distrik Agandugume, 2019 | 23 |
| <i>Number of Universities by Kelurahan/Village in Agandugume Subdistrict, 2019</i> | 23 |
| 2.1.10 Kemudahan Untuk Mencapai Sarana Pendidikan Terdekat Bagi Desa/ Kelurahan yang Tidak ada Sarana Pendidikan menurut Kelurahan/Desa di Distrik Agandugume, 2019 | 24 |
| <i>The Ease of Access to Nearest Educational Facilities for Village/Kelurahan that not Having Educational Facilities by Kelurahan/Village in Agandugume Subdistrict, 2019</i> | 24 |
| 2.2 KESEHATAN | |
| HEALTH | 26 |
| 2.2.1 Jumlah Desa ¹ /Kelurahan yang Memiliki Sarana Kesehatan menurut Kelurahan/Desa di Distrik Agandugume, 2014–2019 | 26 |
| <i>Number of Villages¹ Having Health Facilities by Kelurahan/Village in Agandugume Subdistrict, 2014–2019</i> | 26 |

| | Halaman Page |
|------------|---|
| 2.2.2 | Jumlah Tenaga Kesehatan menurut Kelurahan/Desa di Distrik Agandugume, 2019 32 <i>Number of Medical Personnel by Kelurahan/Village in Agandugume Subdistrict, 2019</i> 32 |
| 2.2.3 | Jumlah Rumah Sakit Umum, Rumah Sakit Khusus, dan Puskesmas menurut Kelurahan/Desa di Distrik Agandugume, 2018–2019..... 33 <i>Number of General Hospital, Special Hospital, and Public Health Center by Kelurahan/Village in Agandugume Subdistrict, 2018–2019</i> 33 |
| 2.2.4 | Banyaknya Sarana Kesehatan menurut Kelurahan/Desa dan Jenis Sarana Kesehatan di Distrik Agandugume, 2019..... 36 <i>Number of Health Facilities by Kelurahan/Village and Kind of Health Facilities in Agandugume Subdistrict, 2019</i> 36 |
| 2.2.5 | Kemudahan Mencapai Sarana Kesehatan Terdekat Bagi Desa/Kelurahan yang Tidak ada Sarana Kesehatan menurut Kelurahan/Desa di Distrik Agandugume, 2019 38 <i>The Ease of Access to Nearest Health Facilities for Village/Kelurahan that not Having Health Facilities by Kelurahan/Village by Kelurahan/Village in Agandugume Subdistrict, 2019</i> 38 |
| 2.2.6 | Banyaknya Warga Penderita Gizi Buruk menurut Kelurahan/Desa di Distrik Agandugume, 2017 dan 2018..... 40 <i>Number of People with Severe Malnutrition by Kelurahan/Village by Kelurahan/Village in Agandugume Subdistrict, 2017 and 2018</i> 40 |
| 2.3 | AGAMA DAN SOSIAL LAINNYA |
| | RELIGION AND OTHER SOCIAL AFFAIRS 41 |
| 2.3.1 | Jumlah Penduduk menurut Kelurahan/Desa dan Agama yang Dianut di Distrik Agandugume, 2019 41 <i>Population by Kelurahan/Village and Religion in Agandugume Subdistrict, 2019</i> 41 |
| 2.3.2 | Jumlah Tempat Ibadah menurut Kelurahan/Desa di Distrik Agandugume, 2018..... 42 <i>Number of Places of Worship by Kelurahan/Village in Agandugume Subdistrict, 2018</i> 42 |
| 2.3.3 | Banyaknya Keluarga menurut Kelurahan/Desa ¹ dan Jenis Pengguna |

| | Halaman Page |
|--|-----------------|
| Listrik di Distrik Agandugume, 2019..... | 43 |
| <i>Number of Families by Kelurahan/Village¹ and Type of Electric Customer in Agandugume Subdistrict, 2019.....</i> | <i>43</i> |
| 2.3.4 Banyaknya Desa/Kelurahan menurut Keberadaan Penerangan Jalan Utama Desa/Kelurahan di Distrik Agandugume, 2014–2019..... | 44 |
| <i>Number of Villages/Kelurahan by Presence of Village/Kelurahan Main Street Illumination in Agandugume Subdistrict, 2014–2019.....</i> | <i>44</i> |
| 2.3.5 Banyaknya Desa/Kelurahan menurut Jenis Bahan Bakar untuk Memasak yang Digunakan oleh Sebagian Besar Keluarga di Distrik Agandugume, 2014–2019..... | 45 |
| <i>Number of Villages/Kelurahan by Type of Cooking Fuel Used by Majority of Families in Agandugume Subdistrict, 2014–2019.....</i> | <i>45</i> |
| 2.3.6 Banyaknya Desa/Kelurahan menurut Sumber Air Minum Sebagian Besar Keluarga di Distrik Agandugume, 2014–2019..... | 46 |
| <i>Number of Villages/Kelurahan by Sources of Drinking Water of Majority of Families in Agandugume Subdistrict, 2014–2019.....</i> | <i>46</i> |
| 2.3.7 Banyaknya Desa/Kelurahan menurut Penggunaan Fasilitas Tempat Buang Air Besar Sebagian Besar Keluarga di Distrik Agandugume, 2014–2019 | 47 |
| <i>Number of Villages/Kelurahan by Toilet Facility Usage of Majority of Families in Agandugume Subdistrict, 2014–2019.....</i> | <i>47</i> |
| 2.3.8 Banyaknya Kejadian Bencana Alam menurut Kelurahan/Desa dan Jenis Bencana Alam di Distrik Agandugume, 2019..... | 48 |
| <i>Number of Natural Disaster by Kelurahan/Village and Type of Natural Disaster in Agandugume Subdistrict, 2019.....</i> | <i>48</i> |
| 2.3.9 Banyaknya Korban Jiwa Akibat Bencana Alam menurut Kelurahan/Desa dan Jenis Bencana Alam di Distrik Agandugume, 2019..... | 51 |
| <i>Number of Casualties due to Natural Disaster by Kelurahan/Village and Type of Natural Disaster in Agandugume Subdistrict, 2019.....</i> | <i>51</i> |
| 2.3.10 Keberadaan Fasilitas/Upaya Antisipasi/Mitigasi Bencana Alam menurut Kelurahan/Desa di Distrik Agandugume, 2019..... | 54 |
| <i>Presence of Facilities/Effort in Anticipation/Mitigation of Natural Disaster by Kelurahan/Village in Agandugume Subdistrict, 2019.....</i> | <i>54</i> |
| 2.3.11 Banyaknya Embung Desa menurut Kelurahan/Desa di Distrik Agandugume, 2018 dan 2019..... | 56 |
| <i>Number of Village Reservoirs by Kelurahan/Village in Agandugume Subdistrict, 2019.....</i> | <i>56</i> |

| | | |
|------------|---|-----------|
| 2.3.12 | Banyaknya Desa/Kelurahan yang Memiliki Kelompok Kegiatan Olahraga menurut Jenis Olahraga dan Ketersediaan Fasilitas/Lapangan Olahraga di Distrik Agandugume, 2019 | 57 |
| | <i>Number of Village/Kelurahan Having Sports Activity Group by Type of Sports and Availability of Sports Facility/Field in Agandugume Subdistrict, 2019</i> | 57 |
| 3. | PENDUDUK DAN KETENAGAKERJAAN/POPULATION AND EMPLOYMENT | 59 |
| 3.1 | HORTIKULTURA | 63 |
| | HORTICULTURE..... | 63 |
| 3.1.1 | Luas Panen Tanaman Sayuran menurut Kelurahan/Desa dan Jenis Tanaman di Distrik Agandugume (ha), 2018–2019 | 63 |
| | <i>Harvested Area of Vegetables by Kelurahan/Village and Kind of Plant in Agandugume Subdistrict (ha), 2018–2019.....</i> | 63 |
| 3.1.2 | Produksi Tanaman Sayuran menurut Kelurahan/Desa dan Jenis Tanaman di Distrik Agandugume (ha), 2018–2019 | 66 |
| | <i>Production of Vegetables by Kelurahan/Village and Kind of Plant in Agandugume Subdistrict (ha), 2018–2019.....</i> | 66 |
| 4. | SOSIAL DAN KESEJAHTERAAN RAKYAT/SOCIAL AND WELFARE | 69 |
| 4.1 | Jumlah Rumah Makan/Restoran menurut Kelurahan/Desa di Distrik Agandugume, 2016–2019 | 71 |
| | <i>Number of Restaurants by Kelurahan/Village in Agandugume Subdistrict, 2016–2019</i> | 71 |
| 4.2 | Banyaknya Sarana dan Prasarana Ekonomi menurut Kelurahan/Desa dan Jenisnya di Distrik Agandugume, 2019 | 72 |
| | <i>Number of Economic Facilities and Infrastructure by Kelurahan/Village in Agandugume Subdistrict, 2019.....</i> | 72 |
| 4.3 | Banyaknya Sarana Lembaga Keuangan yang Beroperasi menurut Kelurahan/Desa dan Jenisnya di Distrik Agandugume, 2019..... | 75 |
| | <i>Number of Operating Financial Institution Facilities by Kelurahan/Village in Agandugume Subdistrict, 2019.....</i> | 75 |
| 4.4 | Banyaknya Koperasi yang Masih Aktif menurut Kelurahan/Desa dan Jenis Koperasi di Distrik Agandugume, 2019 | 76 |

| | Halaman Page |
|-----|---|
| | <i>Number of Active Cooperatives by Kelurahan/Village in Agandugume Subdistrict, 2019</i> 76 |
| 4.5 | Jumlah Menara dan Operator Layanan Komunikasi Telepon Seluler Serta Kondisi Sinyal Telepon Seluler menurut Kelurahan/Desa di Distrik Agandugume, 2019 77 <i>Number of Operating Financial Institution Facilities by Kelurahan/Village in Agandugume Subdistrict, 2019</i> 77 |
| 4.6 | Sarana Transportasi Antar Desa/Kelurahan menurut Kelurahan/Desa di Distrik Agandugume, 2019 78 <i>Inter-Village/Kelurahan Transportation Facilities by Kelurahan/Village in Agandugume Subdistrict, 2019</i> 78 |
| 4.7 | Kondisi Jalan Darat Antar Desa/Kelurahan menurut Kelurahan/Desa di Distrik Agandugume, 2019 79 <i>Condition of Inter-Village/Kelurahan Roads by Kelurahan/Village in Agandugume Subdistrict, 2019</i> 79 |
| 4.8 | Keberadaan Kantor Pos/Pos Pembantu/Rumah Pos dan Perusahaan/Agen Jasa Ekspedisi Swasta menurut Kelurahan/Desa di Distrik Agandugume, 2019 80 <i>Availability of Post Office/Subsidiary of Post Office and Private Expedition Service Company by Kelurahan/Village in Agandugume Subdistrict, 2019</i> 80 |

DAFTAR GAMBAR/LIST OF FIGURES

| | Halaman Page |
|-----|---|
| 1.1 | Luas Daerah menurut Kelurahan/Desa di Distrik Agandugume (%), 2019 3 |
| | <i>Area by Kelurahan/Village in Agandugume Subdistrict (%), 2019</i> 3 |
| 2.1 | Pegawai Negeri Sipil menurut Tingkat Pendidikan di Distrik Agadugume Tahun, 2019..... 9 |
| | <i>Civil Servants by Education Level at Agadugume Subdistrict, 2019</i> 9 |
| 2.2 | Pegawai Negeri Sipil menurut Golongan di Distrik Agadugume Tahun 2019 10 |
| | <i>Civil Servants by Grades at Agadugume District in 2019</i> 10 |
| 3.1 | Distribusi Persentase Penduduk Menurut Kabupaten/Kota di Provinsi Papua, 2019..... 61 |
| | <i>Percentage Distribution of Population by Regency Municipality in Papua Province, 2019</i> 61 |
| 3.2 | Tingkat Pengangguran Terbuka (TPT) Menurut Kabupaten/Kota di Provinsi Papua, 2018–2019 62 |
| | <i>Unemployment Rate (UR) by Regency/Municipality in Papua Province, 2018–2019</i> 62 |

PENJELASAN UMUM/EXPLANATORY NOTES

Tanda-tanda, satuan-satuan, dan lain-lainnya yang digunakan dalam publikasi ini adalah sebagai berikut:

Symbols, measurement units, and acronyms which are used in this publication, are as follows:

1. TANDA-TANDA/SYMBOLS

| | |
|---|-------|
| Data tidak tersedia/Data not available | : ... |
| Tidak ada atau nol /Null or zero | : - |
| Data dapat diabaikan/Data negligible | : 0 |
| Tanda decimal/Decimal point | : , |
| Data tidak dapat ditampilkan/Not applicable | : NA |
| Angka estimasi/Estimated figures | : e |
| Angka diperbaiki/Revised figures | : r |
| Angka sementara/Preliminary figures | : x |
| Angka sangat sementara/Very preliminary figures | : xx |
| Angka sangat sangat sementara/Very very preliminary figures | : xxx |

2. SATUAN/UNITS

| | |
|--|---|
| barel/barrel | : 158,99 liter/litres = 1/6,2898 m ³ |
| hektar (ha)/hectare (ha) | : 10 000 m ² |
| kilometer (km)/kilometres (km) | : 1 000 meter/meters (m) |
| knot/knot | : 1,8523 km/jam (km/hour) |
| kuintal/quintal | : 100 kg |
| KWh | : 1 000 Watt hour |
| MWh | : 1 000 KWh |
| liter (untuk beras)/litre (for rice) | : 0,80 kg |
| MMSCF | : 1/35,3 m ³ |
| metrik ton (m.ton)/metric ton (m. ton) | : 0,98421 long ton = 1 000 kg |
| ons/ounce | : 28,31 gram/grams |
| ton | : 1 000 kg |

Satuan lain: buah, dus, butir, helai/lembar, kaleng, batang, pulsa, ton kilometer (ton-km), jam, menit, persen (%).

Other units: unit, pack, pieces, sheet, tin, pulse, ton-kilometres(ton-km), hour, minute, percent (%).

Perbedaan angka di belakang koma disebabkan oleh pembulatan angka.

The difference in decimal numbers is caused by rounding.

DAFTAR SINGKATAN/ LIST OF ABBREVIATIONS

| | |
|-----------|--|
| SI | : Stasiun Iklim |
| SIMPK | : Stasiun Meteorologi Pertanian Khusus |
| t.t | : Tempat tidur |
| BCG | : Bacillus Calmette Guerin |
| DPT | : Difteri, Pertusis, Tetanus |
| TT | : Tetanus Toxoid |
| IOT | : Industri Obat Tradisional/ <i>Traditional Medicine Industry</i> |
| IKOT | : Industri Kecil Obat Tradisional/ <i>Traditional Medicine Small</i> |
| Alkes | : Alat kesehatan/ <i>Health Kits</i> |
| PKRT | : Perbekalan Kesehatan Rumah tangga/ <i>Household Health Logistics</i> |
| Kompl | : Komplemen/ <i>Complement</i> |
| IRTP | : Industri Pangan Produksi Rumah Tangga/ <i>Foods Home Industry</i> |
| PBF | : Pedagang Besar Farmasi/ <i>Pharmacy Whole-seller</i> |
| GFK | : Gudang Farmasi Kab/Kota/Regency/ <i>Municipality Pharmacy Warehouse</i> |
| RB | : Rumah Bersalin/ <i>Delivery House</i> |
| Pustu | : Puskesmas pembantu/ <i>Auxiliary Public Health Center</i> |
| BP | : Balai Pengobatan/ <i>Polyclinic</i> |
| TPS | : Tempat Pembuangan Sementara / <i>landfill</i> |
| Jamkesmas | : Jaminan kesehatan masyarakat miskin/ <i>Poor public health insurance</i> |
| PJKMU | : Program Jaminan Kesehatan Masyarakat Umum |
| SIUP | : Surat Ijin Usaha Perdagangan/ <i>Trading Permission Letter</i> |
| TDP | : Tanda Daftar Perusahaan/ <i>Company Registration Identity</i> |
| API | : Angka Pengenal Importir/ <i>Importer's Identity Number</i> |

GEOGRAFI

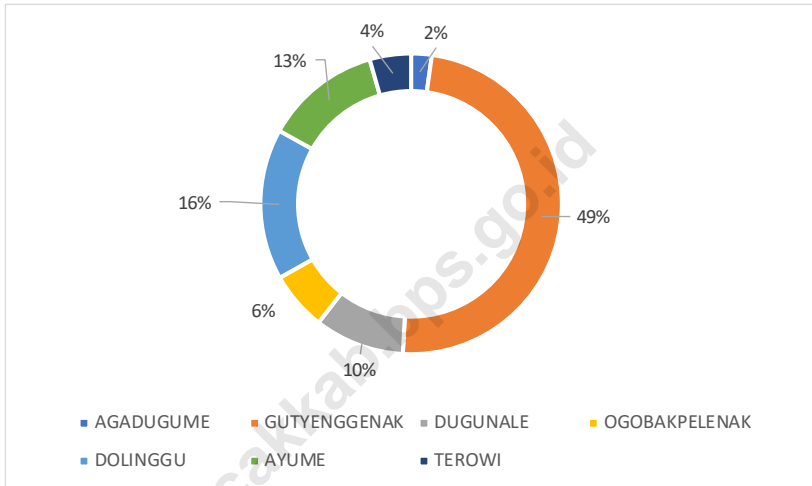
GEOGRAPHY



<https://puncasib.com/id>

Gambar
Figures 1.1

**Luas Daerah menurut Kelurahan/Desa di Distrik
Agandugume (%), 2019**
**Area by Kelurahan/Village in Agandugume Subdistrict (%),
2019**



Sumber/Source : PODES 2020/ 2020 Village Potencies Survey

1.1 KEADAAN GEOGRAFI GEOGRAPHY CONDITION

Tabel 1.1.1 **Luas Desa di Distrik Agandugume, 2019**
Table 1.1.1 **Villages Area in Agandugume Subdistrict, 2019**

| Kelurahan/Desa Kelurahan/Village | Luas ¹ (km ²) Total Area ¹ (square.km) | Persentase terhadap Luas Distrik Percentage to Subdistrict's Area |
|-------------------------------------|---|--|
| (1) | (2) | (3) |
| Agadugume | 2.1 | 2.21 |
| Gutyenggenak | 46.27 | 48.67 |
| Dugunale | 9.17 | 9.65 |
| Ogobak Pelenak | 5.99 | 6.3 |
| Dolinggu | 15.45 | 16.25 |
| Ayume | 11.87 | 12.49 |
| Terowi | 4.22 | 4.44 |
| Jumlah | 95.07 | 100 |

Sumber/Source : PODES 2020/ 2020 Village Potencies Survey

Tabel 1.1.2 **Ketinggian Desa di Distrik Agandugume Tahun 2019**
Table 1.1.2 **Villages by Elevation in Agandugume District in 2019**

| Kelurahan/Desa Kelurahan/Village | Ketinggian DPL (m) Elevation MASL (m) |
|-------------------------------------|--|
| (1) | (2) |
| Agadugume | 3148 |
| Gutyenggenak | 3148 |
| Dugunale | 3148 |
| Ogobak Pelenak | 3148 |
| Dolinggu | 3148 |
| Ayume | 3148 |
| Terowi | 3148 |

Sumber/Source : PODES 2020/ 2020 Village Potencies Survey

1.1 KEADAAN IKLIM CLIMATE CONDITION

Tabel 1.2.1 **Suhu Udara dan Kelembaban di Distrik Agadugume Tahun 2019**
Temperatures and Humidity at Agadugume District in 2019

| Bulan/Month | Suhu/Temperature | | |
|---------------------|------------------|-------------------|------------------|
| | Minimum | Rata-rata Average | Maksimum Maximum |
| (1) | (2) | (3) | (4) |
| Januari/January | 6.4 | 12.3 | 18.2 |
| Februari/February | 6.5 | 12.3 | 18.1 |
| Maret/March | 6.9 | 12.2 | 17.6 |
| April/April | 6.7 | 11.9 | 17.1 |
| Mei/May | 6.7 | 11.5 | 16.3 |
| Juni/June | 6.4 | 10.8 | 15.3 |
| Juli/July | 6.1 | 10.3 | 14.5 |
| Agustus/August | 5.7 | 10 | 14.4 |
| September/September | 5.5 | 10.5 | 15.6 |
| Oktober/October | 5.8 | 11.5 | 17.3 |
| November/November | 5.8 | 11.9 | 18 |
| Desember/December | 6.4 | 12.2 | 18.1 |

Sumber/Source: Accuweather



02

SOSIAL DAN KESEJAHTERAAN RAKYAT
SOCIAL AND WELFARE

SOSIAL
SOCIAL



<https://puncakkebangsains.go.id>

Gambar 2.1 Pegawai Negeri Sipil menurut Tingkat Pendidikan di Distrik Agadugume Tahun, 2019
Figures *Civil Servants by Education Level at Agadugume Subdistrict, 2019*

| Pendidikan Education | Jumlah Pegawai Number of Officials |
|---|---------------------------------------|
| (1) | (2) |
| Sekolah dasar <i>Elementary school</i> | 4 |
| Sekolah menengah pertama <i>Junior high school</i> | 6 |
| Sekolah menengah atas <i>Senior high school</i> | 17 |
| Diploma <i>Diploma</i> | 1 |
| Sarjana <i>Bachelor</i> | 0 |
| Jumlah | 28 |

Catatan/Notes: Hanya mencakup Pegawai Negeri Sipil yang bekerja di kantor distrik.
Only counting Civil Servants worked in district office.

Sumber/Source: Badan Kepegawaian dan Diklat Kabupaten Puncak
Civil Servants Affair Agency of Puncak Regency

Gambar 2.2 Pegawai Negeri Sipil menurut Golongan di Distrik Agadugume Tahun 2019
Figures 2.2 Civil Servants by Grades at Agadugume District in 2019

| Golongan Grade | Jumlah Pegawai Number of Officials |
|-------------------|---------------------------------------|
| (1) | (2) |
| I | 8 |
| II | 19 |
| III | 1 |
| IV | 0 |
| Jumlah | 28 |

Sumber/Source: Badan Kepegawaian Daerah Provinsi Kalimantan Utara
 Regional Civil Service Agency of Kalimantan Utara Province

2.1 PENDIDIKAN EDUCATION

Tabel 2.1.1 Jumlah Desa¹/Kelurahan yang Memiliki Fasilitas Sekolah menurut Kelurahan/Desa di Distrik M, 2014–2019
Number of Villages¹/Kelurahan Having Educational Facilities by Kelurahan/Village in Agandugume Subdistrict, 2014–2019

| Kelurahan/Desa Kelurahan/Village | SD Primary School | | |
|-------------------------------------|----------------------|----------|----------|
| | 2014 | 2018 | 2019 |
| (1) | (2) | (3) | (4) |
| Agadugume | ... | 1 | 1 |
| Gutyenggenak | | 0 | 0 |
| Dugunale | | 0 | 0 |
| Ogobak Pelenak | | 0 | 0 |
| Dolinggu | | 0 | 0 |
| Ayume | | 0 | 0 |
| Terowi | | 0 | 0 |
| Agandugume | ... | 1 | 1 |

Catatan/Notes: Data tahun 2014 tidak tersedia
2014 data are not available

Sumber/Source: Dinas Pendidikan, Kebudayaan, Pemuda, dan Olahraga Kabupaten Puncak
Agency of Education, Culture, Youth, and Sport of Puncak Regency

Lanjutan Tabel/Continued Table 2.1.1

| Kelurahan/Desa Kelurahan/Village | SMP Junior High School | | |
|-------------------------------------|---------------------------|----------|----------|
| | 2014 | 2018 | 2019 |
| (1) | (2) | (3) | (4) |
| Agadugume | ... | 1 | 1 |
| Gutyenggenak | ... | 0 | 0 |
| Dugunale | ... | 0 | 0 |
| Ogobak Pelenak | ... | 0 | 0 |
| Dolinggu | ... | 0 | 0 |
| Ayume | ... | 0 | 0 |
| Terowi | ... | 0 | 0 |
| Agandugume | ... | 1 | 1 |

Catatan/Notes: Data tahun 2014 tidak tersedia
2014 data are not available

Sumber/Source: Dinas Pendidikan, Kebudayaan, Pemuda, dan Olahraga Kabupaten Puncak
Agency of Education, Culture, Youth, and Sport of Puncak Regency

Lanjutan Tabel/*Continued Table 2.1.1*

| Kelurahan/Desa Kelurahan/Village | SMA Senior High School | | |
|-------------------------------------|---------------------------|----------|----------|
| | 2014 | 2018 | 2019 |
| (1) | (2) | (3) | (4) |
| Agadugume | ... | 0 | 0 |
| Gutyenggenak | ... | 0 | 0 |
| Dugunale | ... | 0 | 0 |
| Ogobak Pelenak | ... | 0 | 0 |
| Dolinggu | ... | 0 | 0 |
| Ayume | ... | 0 | 0 |
| Terowi | ... | 0 | 0 |
| Agandugume | ... | 0 | 0 |

Catatan/Notes: Data tahun 2014 tidak tersedia
2014 data are not available

Sumber/Source: Dinas Pendidikan, Kebudayaan, Pemuda, dan Olahraga Kabupaten Puncak
Agency of Education, Culture, Youth, and Sport of Puncak Regency

Lanjutan Tabel/Continued Table 2.1.1

| Kelurahan/Desa Kelurahan/Village | SMK Vocational School | | |
|-------------------------------------|--------------------------|----------|----------|
| | 2014 | 2018 | 2019 |
| (1) | (2) | (3) | (4) |
| Agadugume | ... | 0 | 0 |
| Gutyenggenak | ... | 0 | 0 |
| Dugunale | ... | 0 | 0 |
| Ogobak Pelenak | ... | 0 | 0 |
| Dolinggu | ... | 0 | 0 |
| Ayume | ... | 0 | 0 |
| Terowi | ... | 0 | 0 |
| Agandugume | ... | 0 | 0 |

Catatan/Notes: Data tahun 2014 tidak tersedia
2014 data are not available

Sumber/Source: Dinas Pendidikan, Kebudayaan, Pemuda, dan Olahraga Kabupaten Puncak
Agency of Education, Culture, Youth, and Sport of Puncak Regency

Lanjutan Tabel/*Continued Table 2.1.1*

| Kelurahan/Desa Kelurahan/Village | Perguruan Tinggi University | | |
|-------------------------------------|--------------------------------|----------|----------|
| | 2014 | 2018 | 2019 |
| (1) | (2) | (3) | (4) |
| Agadugume | ... | 0 | 0 |
| Gutyenggenak | ... | 0 | 0 |
| Dugunale | ... | 0 | 0 |
| Ogobak Pelenak | ... | 0 | 0 |
| Dolinggu | ... | 0 | 0 |
| Ayume | ... | 0 | 0 |
| Terowi | ... | 0 | 0 |
| Agandugume | ... | 0 | 0 |

Catatan/Notes: Data tahun 2014 tidak tersedia
2014 data are not available

Sumber/Source: Dinas Pendidikan, Kebudayaan, Pemuda, dan Olahraga Kabupaten Puncak
Agency of Education, Culture, Youth, and Sport of Puncak Regency

Tabel 2.1.2 Banyaknya Sekolah Dasar (SD) menurut Kelurahan/Desa di Distrik Agandugume, 2019
Number of Primary Schools by Kelurahan/Village in Agandugume Subdistrict, 2019

| Kelurahan/Desa Kelurahan/Village | Negeri Public | Swasta Private | Jumlah Total |
|-------------------------------------|------------------|-------------------|-----------------|
| (1) | (2) | (3) | (4) |
| Agadugume | 1 | 0 | 1 |
| Gutyenggenak | 0 | 0 | 0 |
| Dugunale | 0 | 0 | 0 |
| Ogobak Pelenak | 0 | 0 | 0 |
| Dolinggu | 0 | 0 | 0 |
| Ayume | 0 | 0 | 0 |
| Terowi | 0 | 0 | 0 |
| Agandugume | 1 | 0 | 1 |

Sumber/Source: Dinas Pendidikan, Kebudayaan, Pemuda, dan Olahraga Kabupaten Puncak
 Agency of Education, Culture, Youth, and Sport of Puncak Regency

Tabel 2.1.3 Banyaknya Madrasah Ibtidaiyah (MI) menurut Kelurahan/Desa di Distrik Agandugume, 2019
Number of Madrasah Ibtidaiyah (MI) by Kelurahan/Village in Agandugume Subdistrict, 2019

| Kelurahan/Desa Kelurahan/Village | Negeri Public | Swasta Private | Jumlah Total |
|-------------------------------------|------------------|-------------------|-----------------|
| (1) | (2) | (3) | (4) |
| Agadugume | 0 | 0 | 0 |
| Gutyenggenak | 0 | 0 | 0 |
| Dugunale | 0 | 0 | 0 |
| Ogobak Pelenak | 0 | 0 | 0 |
| Dolinggu | 0 | 0 | 0 |
| Ayume | 0 | 0 | 0 |
| Terowi | 0 | 0 | 0 |
| Agandugume | 0 | 0 | 0 |

Sumber/Source: Dinas Pendidikan, Kebudayaan, Pemuda, dan Olahraga Kabupaten Puncak
 Agency of Education, Culture, Youth, and Sport of Puncak Regency

Tabel 2.1.4 Banyaknya Sekolah Menengah Pertama (SMP) menurut Kelurahan/Desa di Distrik Agandugume, 2019
Table *Number of Junior High Schools by Kelurahan/Village in Agandugume Subdistrict, 2019*

| Kelurahan/Desa Kelurahan/Village | Negeri Public | Swasta Private | Jumlah Total |
|-------------------------------------|------------------|-------------------|-----------------|
| (1) | (2) | (3) | (4) |
| Agadugume | 1 | 0 | 1 |
| Gutyenggenak | 0 | 0 | 0 |
| Dugunale | 0 | 0 | 0 |
| Ogobak Pelenak | 0 | 0 | 0 |
| Dolinggu | 0 | 0 | 0 |
| Ayume | 0 | 0 | 0 |
| Terowi | 0 | 0 | 0 |
| Agandugume | 1 | 0 | 1 |

Sumber/Source: Dinas Pendidikan, Kebudayaan, Pemuda, dan Olahraga Kabupaten Puncak
 Agency of Education, Culture, Youth, and Sport of Puncak Regency

Tabel 2.1.5 Banyaknya Madrasah Tsanawiyah (MTs) menurut Kelurahan/Desa di Distrik Agandugume, 2019
Number of Madrasah Tsanawiyah (MTs) by Kelurahan/Village in Agandugume Subdistrict, 2019

| Kelurahan/Desa Kelurahan/Village | Negeri Public | Swasta Private | Jumlah Total |
|-------------------------------------|------------------|-------------------|-----------------|
| (1) | (2) | (3) | (4) |
| Agadugume | 0 | 0 | 0 |
| Gutyenggenak | 0 | 0 | 0 |
| Dugunale | 0 | 0 | 0 |
| Ogobak Pelenak | 0 | 0 | 0 |
| Dolinggu | 0 | 0 | 0 |
| Ayume | 0 | 0 | 0 |
| Terowi | 0 | 0 | 0 |
| Agandugume | 0 | 0 | 0 |

Sumber/Source: Dinas Pendidikan, Kebudayaan, Pemuda, dan Olahraga Kabupaten Puncak
 Agency of Education, Culture, Youth, and Sport of Puncak Regency

Tabel 2.1.6 Banyaknya Sekolah Menengah Atas (SMA) menurut Kelurahan/Desa di Distrik Agandugume, 2019
Table *Number of Senior High Schools by Kelurahan/Village in Agandugume Subdistrict, 2019*

| Kelurahan/Desa Kelurahan/Village | Negeri Public | Swasta Private | Jumlah Total |
|-------------------------------------|------------------|-------------------|-----------------|
| (1) | (2) | (3) | (4) |
| Agadugume | 0 | 0 | 0 |
| Gutyenggenak | 0 | 0 | 0 |
| Dugunale | 0 | 0 | 0 |
| Ogobak Pelenak | 0 | 0 | 0 |
| Dolinggu | 0 | 0 | 0 |
| Ayume | 0 | 0 | 0 |
| Terowi | 0 | 0 | 0 |
| Agandugume | 0 | 0 | 0 |

Sumber/Source: Dinas Pendidikan, Kebudayaan, Pemuda, dan Olahraga Kabupaten Puncak
 Agency of Education, Culture, Youth, and Sport of Puncak Regency

Tabel 2.1.7 Banyaknya Madrasah Aliyah (MA) menurut Kelurahan/Desa di Distrik Agandugume, 2019
Number of Madrasah Aliyah (MA) by Kelurahan/Village in Agandugume Subdistrict, 2019

| Kelurahan/Desa Kelurahan/Village | Negeri Public | Swasta Private | Jumlah Total |
|-------------------------------------|------------------|-------------------|-----------------|
| (1) | (2) | (3) | (4) |
| Agadugume | 0 | 0 | 0 |
| Gutyenggenak | 0 | 0 | 0 |
| Dugunale | 0 | 0 | 0 |
| Ogobak Pelenak | 0 | 0 | 0 |
| Dolinggu | 0 | 0 | 0 |
| Ayume | 0 | 0 | 0 |
| Terowi | 0 | 0 | 0 |
| Agandugume | 0 | 0 | 0 |

Sumber/Source: Dinas Pendidikan, Kebudayaan, Pemuda, dan Olahraga Kabupaten Puncak
 Agency of Education, Culture, Youth, and Sport of Puncak Regency

Tabel 2.1.8 Banyaknya Sekolah Menengah Kejuruan (SMK) menurut Kelurahan/Desa di Distrik Agandugume, 2019
Table *Number of Vocational High Schools by Kelurahan/Village in Agandugume Subdistrict, 2019*

| Kelurahan/Desa Kelurahan/Village | Negeri Public | Swasta Private | Jumlah Total |
|-------------------------------------|------------------|-------------------|-----------------|
| (1) | (2) | (3) | (4) |
| Agadugume | 0 | 0 | 0 |
| Gutyenggenak | 0 | 0 | 0 |
| Dugunale | 0 | 0 | 0 |
| Ogobak Pelenak | 0 | 0 | 0 |
| Dolinggu | 0 | 0 | 0 |
| Ayume | 0 | 0 | 0 |
| Terowi | 0 | 0 | 0 |
| Agandugume | 0 | 0 | 0 |

Sumber/Source: Dinas Pendidikan, Kebudayaan, Pemuda, dan Olahraga Kabupaten Puncak
 Agency of Education, Culture, Youth, and Sport of Puncak Regency

Tabel 2.1.9 Banyaknya Akademi/Perguruan Tinggi menurut Kelurahan/Desa di Distrik Agandugume, 2019
Number of Universities by Kelurahan/Village in Agandugume Subdistrict, 2019

| Kelurahan/Desa Kelurahan/Village | Negeri Public | Swasta Private | Jumlah Total |
|-------------------------------------|------------------|-------------------|-----------------|
| (1) | (2) | (3) | (4) |
| Agadugume | 0 | 0 | 0 |
| Gutyenggenak | 0 | 0 | 0 |
| Dugunale | 0 | 0 | 0 |
| Ogobak Pelenak | 0 | 0 | 0 |
| Dolinggu | 0 | 0 | 0 |
| Ayume | 0 | 0 | 0 |
| Terowi | 0 | 0 | 0 |
| Agandugume | 0 | 0 | 0 |

Sumber/Source: Dinas Pendidikan, Kebudayaan, Pemuda, dan Olahraga Kabupaten Puncak
 Agency of Education, Culture, Youth, and Sport of Puncak Regency

Tabel 2.1.10 Kemudahan Untuk Mencapai Sarana Pendidikan Terdekat Bagi Desa/Kelurahan yang Tidak ada Sarana Pendidikan menurut Kelurahan/Desa di Distrik Agandugume, 2019
The Ease of Access to Nearest Educational Facilities for Village/Kelurahan that not Having Educational Facilities by Kelurahan/Village in Agandugume Subdistrict, 2019

| Kelurahan/Desa Kelurahan/Village | SD Primary School | MI Madrasah Ibtidaiyah | SMP Junior High School | MTs Madrasah Tsanawiyah |
|-------------------------------------|----------------------|------------------------------|---------------------------|-------------------------------|
| (1) | (2) | (3) | (4) | (5) |
| Agadugume | Mudah | Sulit | Mudah | Sulit |
| Gutyenggenak | Sulit | Sulit | Sulit | Sulit |
| Dugunale | Sulit | Sulit | Sulit | Sulit |
| Ogobak Pelenak | Sulit | Sulit | Sulit | Sulit |
| Dolinggu | Sulit | Sulit | Sulit | Sulit |
| Ayume | Sulit | Sulit | Sulit | Sulit |
| Terowi | Sulit | Sulit | Sulit | Sulit |

Sumber/Source: PODES 2020 / Village Potencies Survey 2020

Lanjutan Tabel/*Continued Table 2.1.10*

| Kelurahan/Desa Kelurahan/Village | SMA Senior High School | MA Madrasah Aliyah | SMK Vocational High School | Akademi/ PT University |
|-------------------------------------|------------------------------|--------------------------|----------------------------------|---------------------------|
| (1) | (6) | (7) | (8) | (9) |
| Agadugume | Sulit | Sulit | Sulit | Sulit |
| Gutyenggenak | Sulit | Sulit | Sulit | Sulit |
| Dugunale | Sulit | Sulit | Sulit | Sulit |
| Ogobak Pelenak | Sulit | Sulit | Sulit | Sulit |
| Dolinggu | Sulit | Sulit | Sulit | Sulit |
| Ayume | Sulit | Sulit | Sulit | Sulit |
| Terowi | Sulit | Sulit | Sulit | Sulit |

Sumber/*Source*: PODES 2020 / *Village Potencies Survey 2020*

2.2 KESEHATAN HEALTH

Tabel 2.2.1 Jumlah Desa¹/Kelurahan yang Memiliki Sarana Kesehatan menurut Kelurahan/Desa di Distrik Agandugume, 2014–2019
Number of Villages¹ Having Health Facilities by Kelurahan/Village in Agandugume Subdistrict, 2014–2019

| Kelurahan/Desa Kelurahan/Village | Rumah Sakit Hospital | | |
|-------------------------------------|-------------------------|----------|----------|
| | 2014 | 2018 | 2019 |
| (1) | (2) | (3) | (4) |
| Agadugume | 0 | 0 | 0 |
| Gutyenggenak | 0 | 0 | 0 |
| Dugunale | 0 | 0 | 0 |
| Ogobak Pelenak | 0 | 0 | 0 |
| Dolinggu | 0 | 0 | 0 |
| Ayume | 0 | 0 | 0 |
| Terowi | 0 | 0 | 0 |
| Agandugume | 0 | 0 | 0 |

Sumber/Source: PODES 2020 / Village Potencies Survey 2020

Lanjutan Tabel/*Continued Table 2.2.1*

| Kelurahan/Desa Kelurahan/Village | Rumah Sakit Bersalin Maternity Hospital | | |
|-------------------------------------|--|----------|----------|
| | 2014 | 2018 | 2019 |
| (1) | (2) | (3) | (4) |
| Agadugume | 0 | 0 | 0 |
| Gutyenggenak | 0 | 0 | 0 |
| Dugunale | 0 | 0 | 0 |
| Ogobak Pelenak | 0 | 0 | 0 |
| Dolinggu | 0 | 0 | 0 |
| Ayume | 0 | 0 | 0 |
| Terowi | 0 | 0 | 0 |
| Agandugume | 0 | 0 | 0 |

Sumber/Source: PODES 2020 / Village Potencies Survey 2020

Lanjutan Tabel/Continued Table 2.2.1

| Kelurahan/Desa Kelurahan/Village | Poliklinik Polyclinic | | |
|-------------------------------------|--------------------------|----------|----------|
| | 2014 | 2018 | 2019 |
| (1) | (2) | (3) | (4) |
| Agadugume | 0 | 0 | 0 |
| Gutyenggenak | 0 | 0 | 0 |
| Dugunale | 0 | 0 | 0 |
| Ogobak Pelenak | 0 | 0 | 0 |
| Dolinggu | 0 | 0 | 0 |
| Ayume | 0 | 0 | 0 |
| Terowi | 0 | 0 | 0 |
| Agandugume | 0 | 0 | 0 |

Sumber/Source: PODES 2020 / Village Potencies Survey 2020

Lanjutan Tabel/*Continued Table 2.2.1*

| Kelurahan/Desa Kelurahan/Village | Puskesmas Public Health Center | | |
|-------------------------------------|-----------------------------------|----------|----------|
| | 2014 | 2018 | 2019 |
| (1) | (2) | (3) | (4) |
| Agadugume | 0 | 0 | 0 |
| Gutyenggenak | 0 | 0 | 0 |
| Dugunale | 0 | 0 | 0 |
| Ogobak Pelenak | 0 | 0 | 0 |
| Dolinggu | 0 | 0 | 0 |
| Ayume | 0 | 0 | 0 |
| Terowi | 0 | 0 | 0 |
| Agandugume | 0 | 0 | 0 |

Sumber/Source: PODES 2020 / Village Potencies Survey 2020

Lanjutan Tabel/Continued Table 2.2.1

| Kelurahan/Desa Kelurahan/Village | Puskesmas Pembantu Subsidiary of Public Health Center | | |
|-------------------------------------|--|----------|----------|
| | 2014 | 2018 | 2019 |
| (1) | (2) | (3) | (4) |
| Agadugume | ... | 0 | 0 |
| Gutyenggenak | ... | 0 | 0 |
| Dugunale | ... | 0 | 0 |
| Ogobak Pelenak | ... | 0 | 0 |
| Dolinggu | ... | 0 | 0 |
| Ayume | ... | 0 | 0 |
| Terowi | ... | 0 | 0 |
| Agandugume | - | 0 | 0 |

Catatan/Note: Data tahun 2014 tidak tersedia / 2014 data are not available

Sumber/Source: PODES 2020 / Village Potencies Survey 2020

Lanjutan Tabel/*Continued Table 2.2.1*

| Kelurahan/Desa Kelurahan/Village | Apotek Pharmacy | | |
|-------------------------------------|--------------------|----------|----------|
| | 2014 | 2018 | 2019 |
| (1) | (2) | (3) | (4) |
| Agadugume | 0 | 0 | 0 |
| Gutyenggenak | 0 | 0 | 0 |
| Dugunale | 0 | 0 | 0 |
| Ogobak Pelenak | 0 | 0 | 0 |
| Dolinggu | 0 | 0 | 0 |
| Ayume | 0 | 0 | 0 |
| Terowi | 0 | 0 | 0 |
| Agandugume | 0 | 0 | 0 |

Sumber/Source: PODES 2020 / Village Potencies Survey 2020

Tabel 2.2.2 Jumlah Tenaga Kesehatan menurut Kelurahan/Desa di Distrik Agandugume, 2019
Table 2.2.2 Number of Medical Personnel by Kelurahan/Village in Agandugume Subdistrict, 2019

| Kelurahan/Desa Kelurahan/Village | Dokter Doctor | Perawat Nurse | Bidan Midwife | Farmasi Pharmaceutical | Ahli Gizi Nutritionist |
|-------------------------------------|------------------|------------------|------------------|---------------------------|---------------------------|
| (1) | (2) | (3) | (4) | (5) | (6) |
| Agadugume | | | | | |
| Gutyenggenak | | | | | |
| Dugunale | | | | | |
| Ogobak Pelenak | | | | | |
| Dolinggu | | | | | |
| Ayume | | | | | |
| Terowi | | | | | |
| Agandugume | 1 | 8 | 0 | 0 | 0 |

Catatan/Note: Data tahun 2014 tidak tersedia / 2014 data are not available

Sumber/Source: PODES 2020 / Village Potencies Survey 2020

Tabel
Table 2.2.3

Jumlah Rumah Sakit Umum, Rumah Sakit Khusus, dan Puskesmas menurut Kelurahan/Desa di Distrik Agandugume, 2018–2019
Number of General Hospital, Special Hospital, and Public Health Center by Kelurahan/Village in Agandugume Subdistrict, 2018–2019

| Kelurahan/Desa Kelurahan/Village | Rumah Sakit Umum General Hospital | | Rumah Sakit Khusus Special Hospital | |
|-------------------------------------|--------------------------------------|----------|--|----------|
| | 2018 | 2019 | 2018 | 2019 |
| (1) | (2) | (3) | (4) | (5) |
| Agadugume | 0 | 0 | 0 | 0 |
| Gutyenggenak | 0 | 0 | 0 | 0 |
| Dugunale | 0 | 0 | 0 | 0 |
| Ogobak Pelenak | 0 | 0 | 0 | 0 |
| Dolinggu | 0 | 0 | 0 | 0 |
| Ayume | 0 | 0 | 0 | 0 |
| Terowi | 0 | 0 | 0 | 0 |
| Agandugume | 0 | 0 | 0 | 0 |

Sumber/Source: PODES 2020 / Village Potencies Survey 2020

Lanjutan Tabel/Continued Table 2.2.3

| Kelurahan/Desa Kelurahan/Village | Rumah Sakit Bersalin/ Rumah Bersalin Maternity Hospital | | Puskesmas Public Health Center | |
|-------------------------------------|---|----------|-----------------------------------|----------|
| | 2018 | 2019 | 2018 | 2019 |
| (1) | (2) | (3) | (4) | (5) |
| Agadugume | 0 | 0 | 0 | 0 |
| Gutyenggenak | 0 | 0 | 0 | 0 |
| Dugunale | 0 | 0 | 0 | 0 |
| Ogobak Pelenak | 0 | 0 | 0 | 0 |
| Dolinggu | 0 | 0 | 0 | 0 |
| Ayume | 0 | 0 | 0 | 0 |
| Terowi | 0 | 0 | 0 | 0 |
| Agandugume | 0 | 0 | 0 | 0 |

Sumber/Source: PODES 2020 / Village Potencies Survey 2020

Lanjutan Tabel/*Continued Table 2.2.3*

| Kelurahan/Desa <i>Kelurahan/Village</i> | Klinik/Balai Kesehatan <i>Clinic/Health Center</i> | | Posyandu <i>Maternal & Child Health Center</i> | | Polindes <i>Village Maternity</i> | |
|--|---|----------|---|----------|--------------------------------------|----------|
| | 2018 | 2019 | 2018 | 2019 | 2018 | 2019 |
| (1) | (2) | (3) | (4) | (5) | (6) | (7) |
| Agadugume | 0 | 0 | 0 | 0 | 0 | 0 |
| Gutyenggenak | 0 | 0 | 0 | 0 | 0 | 0 |
| Dugunale | 0 | 0 | 0 | 0 | 0 | 0 |
| Ogobak Pelenak | 0 | 0 | 0 | 0 | 0 | 0 |
| Dolinggu | 0 | 0 | 0 | 0 | 0 | 0 |
| Ayume | 0 | 0 | 0 | 0 | 0 | 0 |
| Terowi | 0 | 0 | 0 | 0 | 0 | 0 |
| Agandugume | 0 | 0 | 0 | 0 | 0 | 0 |

Sumber/*Source*: PODES 2020 / *Village Potencies Survey 2020*

Tabel 2.2.4 Banyaknya Sarana Kesehatan menurut Kelurahan/Desa dan Jenis Sarana Kesehatan di Distrik Agandugume, 2019
Number of Health Facilities by Kelurahan/Village and Kind of Health Facilities in Agandugume Subdistrict, 2019

| Kelurahan/Desa Kelurahan/Village | Rumah Sakit Hospital | Rumah Sakit Bersalin Maternity Hospital | Klinik/Balai Kesehatan Clinic/Health Center |
|-------------------------------------|-------------------------|--|---|
| (1) | (2) | (3) | (4) |
| Agadugume | 0 | 0 | 0 |
| Gutyenggenak | 0 | 0 | 0 |
| Dugunale | 0 | 0 | 0 |
| Ogobak Pelenak | 0 | 0 | 0 |
| Dolingu | 0 | 0 | 0 |
| Ayume | 0 | 0 | 0 |
| Terowi | 0 | 0 | 0 |
| Agandugume | 0 | 0 | 0 |

Sumber/Source: PODES 2020 / Village Potencies Survey 2020

Lanjutan Tabel/*Continued Table 2.2.4*

| Kelurahan/Desa <i>Kelurahan/Village</i> | Puskesmas <i>Public Health Center</i> | | Apotek <i>Pharmacy</i> |
|--|---|--|---------------------------|
| | Rawat Inap <i>With Hospitalization</i> | Tanpa Rawat Inap <i>Without Hospitalization</i> | |
| (1) | (5) | (6) | (7) |
| Agadugume | 0 | 1 | 0 |
| Gutyenggenak | 0 | 0 | 0 |
| Dugunale | 0 | 0 | 0 |
| Ogobak Pelenak | 0 | 0 | 0 |
| Dolinggu | 0 | 0 | 0 |
| Ayume | 0 | 0 | 0 |
| Terowi | 0 | 0 | 0 |
| Agandugume | 0 | 1 | 0 |

Sumber/*Source*: PODES 2020 / *Village Potencies Survey 2020*

Tabel 2.2.5 Kemudahan Mencapai Sarana Kesehatan Terdekat Bagi Desa/Kelurahan yang Tidak ada Sarana Kesehatan menurut Kelurahan/Desa di Distrik Agandugume, 2019
The Ease of Access to Nearest Health Facilities for Village/Kelurahan that not Having Health Facilities by Kelurahan/Village by Kelurahan/Village in Agandugume Subdistrict, 2019

| Kelurahan/Desa Kelurahan/Village | Rumah Sakit Hospital | Rumah Sakit Bersalin Maternity Hospital | Klinik/Balai Kesehatan Clinic/Health Center |
|-------------------------------------|-------------------------|--|---|
| (1) | (2) | (3) | (4) |
| Agadugume | Sulit | Sulit | Sulit |
| Gutyenggenak | Sulit | Sulit | Sulit |
| Dugunale | Sulit | Sulit | Sulit |
| Ogobak Pelenak | Sulit | Sulit | Sulit |
| Dolinggu | Sulit | Sulit | Sulit |
| Ayume | Sulit | Sulit | Sulit |
| Terowi | Sulit | Sulit | Sulit |

Lanjutan Tabel/*Continued Table 2.2.5*

| Kelurahan/Desa Kelurahan/Village | Puskesmas Public Health Center | | Apotek Pharmacy |
|-------------------------------------|------------------------------------|---|--------------------|
| | Rawat Inap With Hospitalization | Tanpa Rawat Inap Without Hospitalization | |
| (1) | (5) | (6) | (7) |
| Agadugume | Sulit | - | Sulit |
| Gutyenggenak | Sulit | Sulit | Sulit |
| Dugunale | Sulit | Sulit | Sulit |
| Ogobak Pelenak | Sulit | Sulit | Sulit |
| Dolinggu | Sulit | Sulit | Sulit |
| Ayume | Sulit | Sulit | Sulit |
| Terowi | Sulit | Sulit | Sulit |

Sumber/Source: PODES 2020 / Village Potencies Survey 2020

Tabel 2.2.6 Banyaknya Warga Penderita Gizi Buruk menurut Kelurahan/Desa di Distrik Agandugume, 2017 dan 2018
Number of People with Severe Malnutrition by Kelurahan/Village by Kelurahan/Village in Agandugume Subdistrict, 2017 and 2018

| Kelurahan/Desa Kelurahan/Village | 2017 | 2018 |
|-------------------------------------|----------|----------|
| (1) | (2) | (3) |
| Agadugume | 0 | 0 |
| Gutyenggenak | 0 | 0 |
| Dugunale | 0 | 0 |
| Ogobak Pelenak | 0 | 0 |
| Dolinggu | 0 | 0 |
| Ayume | 0 | 0 |
| Terowi | 0 | 0 |
| Agandugume | 0 | 0 |

Catatan/Note: ¹Desa pada tabel ini termasuk Unit Permukiman Transmigrasi (UPT) yang masih dibina oleh kementerian terkait dan nagari di Provinsi Sumatera Barat/
 Villages in this table include Transmigration Settlement Unit which is still fostered by the relevant ministries and the nagari in the Province of Sumatera Barat

Sumber/Source: BPS, Pendataan Potensi Desa (Podes) 2018 dan 2019/ BPS–Statistics Indonesia, Village Potential Data Collection 2018 and 2019

2.3 Agama dan Sosial Lainnya *Religion and Other Social Affairs*

Tabel 2.3.1 **Jumlah Penduduk menurut Kelurahan/Desa dan Agama yang Dianut di Distrik Agandugume, 2019**
Table **Population by Kelurahan/Village and Religion in Agandugume Subdistrict, 2019**

| Kelurahan/Desa <i>Kelurahan/Village</i> | Islam | Protestan <i>Protestant</i> | Katolik <i>Catholic</i> | Hindu | Budha <i>Buddha</i> | Lainnya <i>Others</i> |
|--|-------|--------------------------------|----------------------------|-------|------------------------|--------------------------|
| (1) | (2) | (3) | (4) | (5) | (6) | (7) |
| Agadugume | | | | | | |
| Gutyenggenak | | | | | | |
| Dugunale | | | | | | |
| Ogobak Pelenak | | | | | | |
| Dolinggu | | | | | | |
| Ayume | | | | | | |
| Terowi | | | | | | |
| Agandugume | | | | | | |

Catatan/Note: Data tidak tersedia / *Data are not available*

Tabel 2.3.2 Jumlah Tempat Ibadah menurut Kelurahan/Desa di Distrik Agandugume, 2018
Number of Places of Worship by Kelurahan/Village in Agandugume Subdistrict, 2018

| Kelurahan/Desa Kelurahan/Village | Masjid Mosque | Mushola Pray Room | Gereja Protestan Protestant Church | Gereja Katholik Catholic Church | Pura Temple | Vihara |
|-------------------------------------|------------------|----------------------|---|--|----------------|----------|
| (1) | (2) | (3) | (4) | (5) | (6) | (7) |
| Agadugume | 0 | 0 | 1 | 0 | 0 | 0 |
| Gutyenggenak | 0 | 0 | 1 | 0 | 0 | 0 |
| Dugunale | 0 | 0 | 1 | 0 | 0 | 0 |
| Ogobak Pelenak | 0 | 0 | 1 | 0 | 0 | 0 |
| Dolinggu | 0 | 0 | 2 | 0 | 0 | 0 |
| Ayume | 0 | 0 | 2 | 0 | 0 | 0 |
| Terowi | 0 | 0 | 1 | 0 | 0 | 0 |
| Agandugume | 0 | 0 | 9 | 0 | 0 | 0 |

Catatan/Note: ¹ Desa pada tabel ini termasuk Unit Permukiman Transmigrasi (UPT) yang masih dibina oleh kementerian terkait dan nagari di Provinsi Sumatera Barat/
 Villages in this table include Transmigration Settlement Unit which is still fostered by the relevant ministries and the nagari in the Province of Sumatera Barat

Sumber/Source: BPS, Pendataan Potensi Desa (Podes) 2018 dan 2019/ BPS–Statistics Indonesia, Village Potential Data Collection 2018 and 2019

Tabel 2.3.3 Banyaknya Keluarga menurut Kelurahan/Desa¹ dan Jenis Pengguna Listrik di Distrik Agandugume, 2019
Number of Families by Kelurahan/Village¹ and Type of Electric Customer in Agandugume Subdistrict, 2019

| Kelurahan/Desa Kelurahan/Village | Pengguna Listrik/Electric Customer | | | Bukan Pengguna Listrik Non Electricity Consuming Family |
|-------------------------------------|------------------------------------|--|-----------------|--|
| | PLN State Electricity Company | Non PLN Non-State Electricity Company | Jumlah Total | |
| (1) | (2) | (3) | (4) | (5) |
| Agadugume | 0 | 0 | 0 | 657 |
| Gutyenggenak | 0 | 0 | 0 | 297 |
| Dugunale | 0 | 0 | 0 | 103 |
| Ogobak Pelenak | 0 | 0 | 0 | 90 |
| Dolinggu | 0 | 0 | 0 | 99 |
| Ayume | 0 | 0 | 0 | 256 |
| Terowi | 0 | 0 | 0 | 344 |
| Agandugume | 0 | 0 | 0 | 1,846 |

Catatan/Note: ¹ Desa pada tabel ini termasuk Unit Permukiman Transmigrasi (UPT) yang masih dibina oleh kementerian terkait dan nagari di Provinsi Sumatera Barat/
 Villages in this table include Transmigration Settlement Unit which is still fostered by the relevant ministries and the nagari in the Province of Sumatera Barat

Sumber/Source: BPS, Pendataan Potensi Desa (Podes) 2019/ BPS–Statistics Indonesia, Village Potential Data Collection 2019

Tabel 2.3.4 Banyaknya Desa/Kelurahan menurut Keberadaan Penerangan Jalan Utama Desa/Kelurahan di Distrik Agandugume, 2014–2019
Number of Villages/Kelurahan by Presence of Village/Kelurahan Main Street Illumination in Agandugume Subdistrict, 2014–2019

| Penerangan Jalan Utama Main Street Illumination | 2014 | 2018 | 2019 |
|---|------|------|------|
| (1) | (2) | (3) | (4) |
| Sumber Penerangan Jalan Utama The Source of Main Street Illumination | ... | | |
| Listrik Pemerintah/ <i>State Electricity</i> | ... | 0 | 0 |
| Listrik Non Pemerintah/ <i>Non-State Electricity</i> | ... | 0 | 0 |
| Non Listrik/ <i>Non Electric</i> | ... | 0 | 0 |

Catatan/Note: ¹ Desa pada tabel ini termasuk Unit Permukiman Transmigrasi (UPT) yang masih dibina oleh kementerian terkait dan nagari di Provinsi Sumatera Barat/
 Villages in this table include Transmigration Settlement Unit which is still fostered by the relevant ministries and the nagari in the Province of Sumatera Barat

Sumber/Source: BPS, Pendataan Potensi Desa (Podes) 2014, 2018, dan 2019/ BPS–Statistics Indonesia, Village Potential Data Collection 2014, 2018, and 2019

Tabel 2.3.5 Banyaknya Desa/Kelurahan menurut Jenis Bahan Bakar untuk Memasak yang Digunakan oleh Sebagian Besar Keluarga di Distrik Agandugume, 2014–2019
Number of Villages/Kelurahan by Type of Cooking Fuel Used by Majority of Families in Agandugume Subdistrict, 2014–2019

| Jenis Bahan Bakar Type of Cooking Fuel | 2014 | 2018 | 2019 |
|---|------|------|------|
| (1) | (2) | (3) | (4) |
| Gas Kota/ City Gas | ... | 0 | 0 |
| LPG 3 Kg/ 3 Kg-LPG | ... | 0 | 0 |
| LPG lebih dari 3 Kg/ More than 3 Kg-LPG | ... | 0 | 0 |
| Minyak Tanah/ Kerosene | ... | 0 | 0 |
| Kayu Bakar/ Firewood | ... | 7 | 7 |
| Lainnya/ Others | ... | 0 | 0 |

Catatan/Note: ¹ Desa pada tabel ini termasuk Unit Permukiman Transmigrasi (UPT) yang masih dibina oleh kementerian terkait dan nagari di Provinsi Sumatera Barat/
 Villages in this table include Transmigration Settlement Unit which is still fostered by the relevant ministries and the nagari in the Province of Sumatera Barat

² Termasuk LPG lebih dari 3 Kg/ Including LPG more than 3 Kg
 Sumber/Source: BPS, Pendataan Potensi Desa (Podes) 2014, 2018, dan 2019/ BPS–Statistics Indonesia, Village Potential Data Collection 2014, 2018, and 2019

Tabel 2.3.6 Banyaknya Desa/Kelurahan menurut Sumber Air Minum Sebagian Besar Keluarga di Distrik Agandugume, 2014–2019
Table *Number of Villages/Kelurahan by Sources of Drinking Water of Majority of Families in Agandugume Subdistrict, 2014–2019*

| Sumber Air Minum <i>Sources of Drinking Water</i> | 2014 | 2018 | 2019 |
|---|------|------|------|
| (1) | (2) | (3) | (4) |
| Air Kemasan Bermerk/ <i>Branded Bottled Water</i> | 0 | 0 | 0 |
| Air Isi Ulang/ <i>Refill Water</i> | 0 | 0 | 0 |
| Ledeng dengan Meteran/ <i>Bottled Water/Tap Water</i> | 0 | 0 | 0 |
| Ledeng tanpa Meteran/ <i>Electric/ Hand Pump</i> | 0 | 0 | 0 |
| Sumur Bor atau Pompa/ <i>Borehole/ Tube Well</i> | 0 | 0 | 0 |
| Sumur/ <i>Well</i> | 0 | 0 | 0 |
| Mata Air/ <i>Spring</i> | 3 | 0 | 0 |
| Sungai/Danau/Kolam/ Waduk/Situ/Embung/Bendungan <i>River/ Lake/ Pool/ Reservoir/ Dam</i> | 0 | 7 | 7 |
| Air Hujan/ <i>Rain-water</i> | 0 | 0 | 0 |
| Lainnya/ <i>Others</i> | 0 | 0 | 0 |

Catatan/Note: ¹ Desa pada tabel ini termasuk Unit Permukiman Transmigrasi (UPT) yang masih dibina oleh kementerian terkait dan nagari di Provinsi Sumatera Barat/
 Villages in this table include Transmigration Settlement Unit which is still fostered by the relevant ministries and the nagari in the Province of Sumatera Barat/
 Sumber/Source: BPS, Pendataan Potensi Desa (Podes) 2014, 2018, dan 2019/ BPS–Statistics Indonesia, Village Potential Data Collection 2014, 2018, and 2019

Tabel
Table 2.3.7

Banyaknya Desa/Kelurahan menurut Penggunaan Fasilitas Tempat Buang Air Besar Sebagian Besar Keluarga di Distrik Agandugume, 2014–2019
Number of Villages/Kelurahan by Toilet Facility Usage of Majority of Families in Agandugume Subdistrict, 2014–2019

| Fasilitas Tempat Buang Air Besar <i>Toilet Facility</i> | 2014 | 2018 | 2019 |
|--|------|------|------|
| (1) | (2) | (3) | (4) |
| Jamban/ Toilet | ... | 0 | 0 |
| Sendiri/ <i>Private</i> | ... | 0 | 0 |
| Bersama/ <i>Shared</i> | ... | 0 | 0 |
| Umum/ <i>Public</i> | ... | 0 | 0 |
| Bukan Jamban/ Non-Toilet | ... | 7 | 7 |

Catatan/Note: ¹ Desa pada tabel ini termasuk Unit Permukiman Transmigrasi (UPT) yang masih dibina oleh kementerian terkait dan nagari di Provinsi Sumatera Barat/
Villages in this table include Transmigration Settlement Unit which is still fostered by the relevant ministries and the nagari in the Province of Sumatera Barat

Sumber/Source: BPS, Pendataan Potensi Desa (Podes) 2014, 2018, dan 2019/ *BPS–Statistics Indonesia, Village Potential Data Collection 2014, 2018, and 2019*

Tabel 2.3.8 Banyaknya Kejadian Bencana Alam menurut Kelurahan/Desa dan Jenis Bencana Alam di Distrik Agandugume, 2019
Number of Natural Disaster by Kelurahan/Village and Type of Natural Disaster in Agandugume Subdistrict, 2019

| Kelurahan/Desa Kelurahan/Village | Gempa Bumi Earth-quake | Tsunami Tsunami | Gunung Meletus Volcanic Eruption | Tanah Longsor Landslide |
|-------------------------------------|---------------------------|--------------------|---|----------------------------|
| (1) | (2) | (3) | (4) | (5) |
| Agadugume | 0 | 0 | 0 | 0 |
| Gutyenggenak | 0 | 0 | 0 | 0 |
| Dugunale | 0 | 0 | 0 | 0 |
| Ogobak Pelenak | 0 | 0 | 0 | 0 |
| Dolinggu | 0 | 0 | 0 | 0 |
| Ayume | 0 | 0 | 0 | 0 |
| Terowi | 0 | 0 | 0 | 0 |
| Agandugume | 0 | 0 | 0 | 0 |

Lanjutan Tabel/*Continued Table 2.3.8*

| Kelurahan/Desa Kelurahan/Village | Banjir Flood | Banjir Bandang Flash Flood | Kekeringan Drought |
|-------------------------------------|-----------------|-------------------------------|-----------------------|
| (1) | (6) | (7) | (8) |
| Agadugume | 0 | 0 | 0 |
| Gutyenggenak | 0 | 0 | 0 |
| Dugunale | 0 | 0 | 0 |
| Ogobak Pelenak | 0 | 0 | 0 |
| Dolinggu | 0 | 0 | 0 |
| Ayume | 0 | 0 | 0 |
| Terowi | 0 | 0 | 0 |
| Agandugume | 0 | 0 | 0 |

Lanjutan Tabel/Continued Table 2.3.8

| Kelurahan/Desa Kelurahan/Village | Kebakaran Hutan dan Lahan Forest and Land Fires | Angin Puyuh/Puting Beliung/Topan Typhoon/Cyclone | Gelombang Pasang Laut Tide |
|-------------------------------------|---|--|----------------------------------|
| (1) | (9) | (10) | (11) |
| Agadugume | 0 | 0 | 0 |
| Gutyenggenak | 0 | 0 | 0 |
| Dugunale | 0 | 0 | 0 |
| Ogobak Pelenak | 0 | 0 | 0 |
| Dolinggu | 0 | 0 | 0 |
| Ayume | 0 | 0 | 0 |
| Terowi | 0 | 0 | 0 |
| Agandugume | 0 | 0 | 0 |

Catatan/Note: ¹Desa pada tabel ini termasuk Unit Permukiman Transmigrasi (UPT) yang masih dibina oleh kementerian terkait dan nagari di Provinsi Sumatera Barat/
Villages in this table include Transmigration Settlement Unit which is still fostered by the relevant ministries and the nagari in the Province of Sumatera Barat

Sumber/Source: BPS, Pendataan Potensi Desa (Podes) 2019/ BPS-Statistics Indonesia, Village Potential Data Collection 2019

Tabel 2.3.9 Banyaknya Korban Jiwa Akibat Bencana Alam menurut Kelurahan/Desa dan Jenis Bencana Alam di Distrik Agandugume, 2019
Number of Casualties due to Natural Disaster by Kelurahan/Village and Type of Natural Disaster in Agandugume Subdistrict, 2019

| Kelurahan/Desa Kelurahan/Village | Gempa Bumi Earth-quake | Tsunami Tsunami | Gunung Meletus Volcanic Eruption | Tanah Longsor Landslide |
|-------------------------------------|---------------------------|--------------------|---|----------------------------|
| (1) | (2) | (3) | (4) | (5) |
| Agadugume | 0 | 0 | 0 | 0 |
| Gutyenggenak | 0 | 0 | 0 | 0 |
| Dugunale | 0 | 0 | 0 | 0 |
| Ogobak Pelenak | 0 | 0 | 0 | 0 |
| Dolinggu | 0 | 0 | 0 | 0 |
| Ayume | 0 | 0 | 0 | 0 |
| Terowi | 0 | 0 | 0 | 0 |
| Agandugume | 0 | 0 | 0 | 0 |

Lanjutan Tabel/*Continued Table 2.3.9*

| Kelurahan/Desa Kelurahan/Village | Banjir Flood | Banjir Bandang Flash Flood | Kekeringan Drought |
|-------------------------------------|-----------------|-------------------------------|-----------------------|
| (1) | (6) | (7) | (8) |
| Agadugume | 0 | 0 | 0 |
| Gutyenggenak | 0 | 0 | 0 |
| Dugunale | 0 | 0 | 0 |
| Ogobak Pelenak | 0 | 0 | 0 |
| Dolingu | 0 | 0 | 0 |
| Ayume | 0 | 0 | 0 |
| Terowi | 0 | 0 | 0 |
| Agandugume | 0 | 0 | 0 |

Lanjutan Tabel/Continued Table 2.3.9

| Kelurahan/Desa Kelurahan/Village | Kebakaran Hutan dan Lahan Forest and Land Fires | Angin Puyuh/Puting Beliung/Topan Typhoon/Cyclone | Gelombang Pasang Laut Tide |
|-------------------------------------|---|--|----------------------------------|
| (1) | (9) | (10) | (11) |
| Agadugume | 0 | 0 | 0 |
| Gutyenggenak | 0 | 0 | 0 |
| Dugunale | 0 | 0 | 0 |
| Ogobak Pelenak | 0 | 0 | 0 |
| Dolinggu | 0 | 0 | 0 |
| Ayume | 0 | 0 | 0 |
| Terowi | 0 | 0 | 0 |
| Agandugume | 0 | 0 | 0 |

Catatan/Note: ¹ Desa pada tabel ini termasuk Unit Permukiman Transmigrasi (UPT) yang masih dibina oleh kementerian terkait dan nagari di Provinsi Sumatera Barat/
Villages in this table include Transmigration Settlement Unit which is still fostered by the relevant ministries and the nagari in the Province of Sumatera Barat

Sumber/Source: BPS, Pendataan Potensi Desa (Podes) 2019/ BPS–Statistics Indonesia, Village Potential Data Collection 2019

Tabel 2.3.10 Keberadaan Fasilitas/Upaya Antisipasi/Mitigasi Bencana Alam menurut Kelurahan/Desa di Distrik Agandugume, 2019
Table *Presence of Facilities/Effort in Anticipation/Mitigation of Natural Disaster by Kelurahan/Village in Agandugume Subdistrict, 2019*

| Kelurahan/Desa Kelurahan/Village | Sistem Peringatan Dini Bencana Alam Natural Disaster Early Warning System | Sistem Peringatan Dini Khusus Tsunami Tsunami Early Warning System | Perlengkapan Keselamatan Safety Equipment |
|-------------------------------------|--|---|---|
| (1) | (2) | (3) | (4) |
| Agadugume | 0 | 0 | 0 |
| Gutyenggenak | 0 | 0 | 0 |
| Dugunale | 0 | 0 | 0 |
| Ogobak Pelenak | 0 | 0 | 0 |
| Dolinggu | 0 | 0 | 0 |
| Ayume | 0 | 0 | 0 |
| Terowi | 0 | 0 | 0 |

Lanjutan Tabel/*Continued Table 2.3.10*

| Kelurahan/Desa Kelurahan/Village | Rambu-rambu dan Jalur Evakuasi Bencana Sign and Evacuation Route | Pembuatan, Perawatan, atau Normalisasi: Sungai, Kanal, Tanggul, Parit, Drainase, Waduk, Pantai, dll Engineering, Maintenance, or Normalization: Rivers, Canals, Dikes, ect |
|-------------------------------------|---|--|
| (1) | (5) | (6) |
| Agadugume | 0 | 0 |
| Gutyenggenak | 0 | 0 |
| Dugunale | 0 | 0 |
| Ogobak Pelenak | 0 | 0 |
| Dolinggu | 0 | 0 |
| Ayume | 0 | 0 |
| Terowi | 0 | 0 |

Catatan/Note: ¹ Desa pada tabel ini termasuk Unit Permukiman Transmigrasi (UPT) yang masih dibina oleh kementerian terkait dan nagari di Provinsi Sumatera Barat/
Villages in this table include Transmigration Settlement Unit which is still fostered by the relevant ministries and the nagari in the Province of Sumatera Barat

Sumber/Source: BPS, Pendataan Potensi Desa (Podes) 2019/ BPS–Statistics Indonesia, Village Potential Data Collection 2019

Tabel 2.3.11 Banyaknya Embung Desa menurut Kelurahan/Desa di Distrik Agandugume, 2018 dan 2019
Table *Number of Village Reservoirs by Kelurahan/Village in Agandugume Subdistrict, 2019*

| Kelurahan/Desa Kelurahan/Village | 2018 | 2019 |
|-------------------------------------|----------|----------|
| (1) | (2) | (3) |
| Agadugume | 0 | 0 |
| Gutyenggenak | 0 | 0 |
| Dugunale | 0 | 0 |
| Ogobak Pelenak | 0 | 0 |
| Dolinggu | 0 | 0 |
| Ayume | 0 | 0 |
| Terowi | 0 | 0 |
| Agandugume | 0 | 0 |

Catatan/Note: ¹ Desa pada tabel ini termasuk Unit Permukiman Transmigrasi (UPT) yang masih dibina oleh kementerian terkait dan nagari di Provinsi Sumatera Barat/
 Villages in this table include Transmigration Settlement Unit which is still fostered by the relevant ministries and the nagari in the Province of Sumatera Barat

Sumber/Source: BPS, Pendataan Potensi Desa (Podes) 2019/ BPS–Statistics Indonesia, Village Potential Data Collection 2019

Tabel 2.3.12 Banyaknya Desa/Kelurahan yang Memiliki Kelompok Kegiatan Olahraga menurut Jenis Olahraga dan Ketersediaan Fasilitas/Lapangan Olahraga di Distrik Agandugume, 2019
Number of Village/Kelurahan Having Sports Activity Group by Type of Sports and Availability of Sports Facility/Field in Agandugume Subdistrict, 2019

| Jenis Olahraga Type of Sports | Kondisi Fasilitas/Lapangan Olahraga Sports Facility/Field Condition | | | Tidak Ada Fasilitas/ Lapangan Olahraga No Sports Facility/Field |
|---|--|---------------------------------|---------------------------|---|
| | Baik Good | Rusak Sedang Moderately Damaged | Rusak Parah Badly Damaged | |
| (1) | (2) | (3) | (4) | (5) |
| Sepak Bola/ Soccer | 0 | 0 | 0 | 7 |
| Bola Voli/ Volley Ball | 0 | 0 | 0 | 7 |
| Bulu Tangkis/ Badminton | 0 | 0 | 0 | 7 |
| Bola Basket/ Basket Ball | 0 | 0 | 0 | 7 |
| Tenis Lapangan/ Court Tennis | 0 | 0 | 0 | 7 |
| Tenis Meja/ Table Tennis | 0 | 0 | 0 | 7 |
| Futsal/ Futsal | 0 | 0 | 0 | 7 |
| Renang/ Swimming Pool | 0 | 0 | 0 | 7 |
| Bela Diri (Pencak Silat, Karate, dll) Martial Arts (Pencak Silat, Karate, etc) | 0 | 0 | 0 | 7 |
| Bilyard/ Bilyards | 0 | 0 | 0 | 7 |
| Pusat Kebugaran (Senam, Fitness, Aerobik, dll) Fitness Center (Gymnastics, Fitness, Aerobics, etc) | 0 | 0 | 0 | 7 |
| Lainnya/ Others | 0 | 0 | 0 | 7 |

Catatan/Note: ¹ Desa pada tabel ini termasuk Unit Permukiman Transmigrasi (UPT) yang masih dibina oleh kementerian terkait dan nagari di Provinsi Sumatera Barat/
 Villages in this table include Transmigration Settlement Unit which is still fostered by the relevant ministries and the nagari in the Province of Sumatera Barat

Sumber/Sources: BPS, Pendataan Potensi Desa (Podes) 2019/ BPS–Statistics Indonesia, Village Potential Data Collection 2019

03

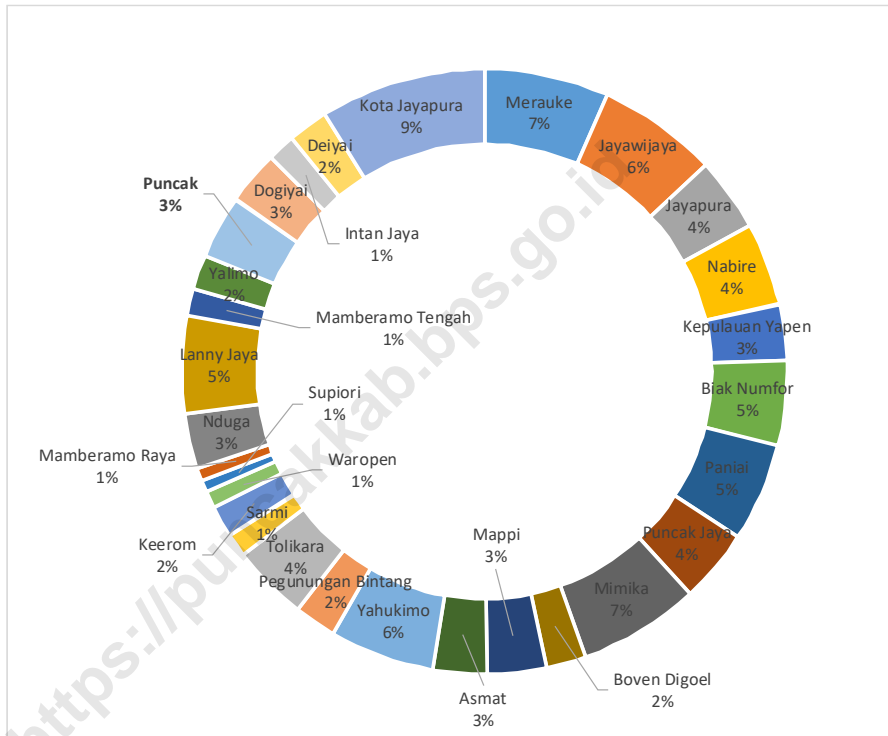
**PERTANIAN, KEHUTANAN, PETERNAKAN, DAN
PERIKANAN**
AGRICULTURE, FORESTRY, LIVESTOCK, AND FISHERY

PERTANIAN
AGRICULTURE



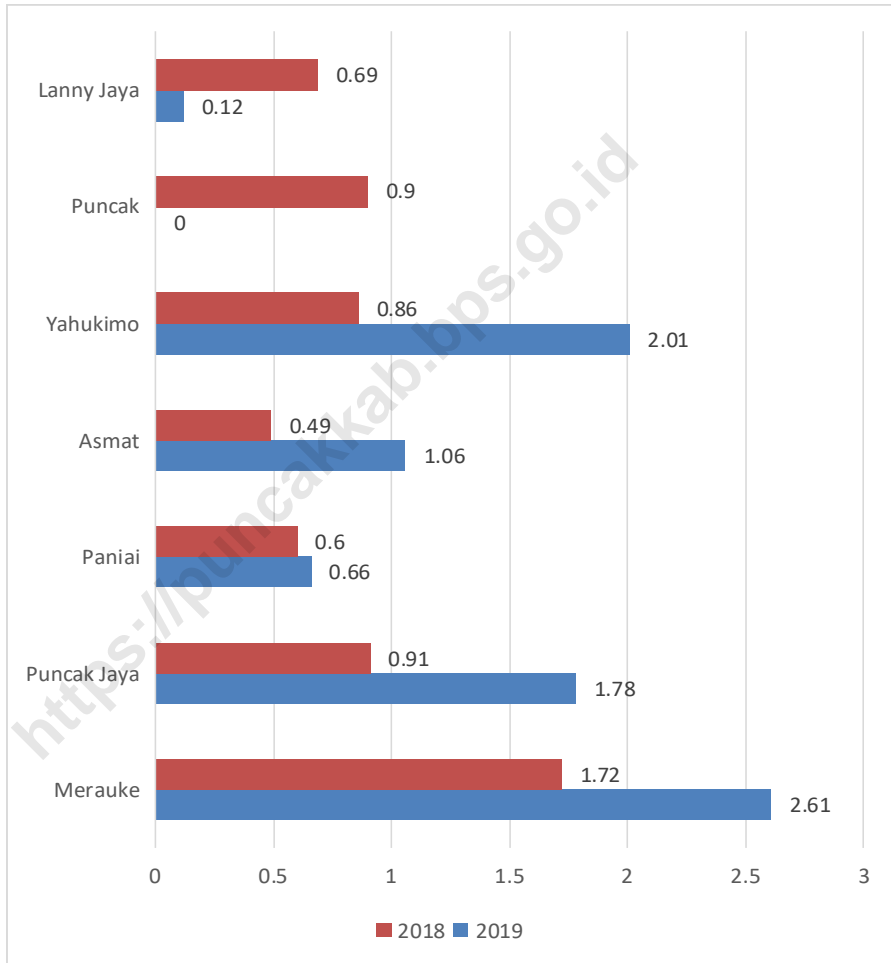
Gambar 3.1
Figures

Distribusi Persentase Penduduk Menurut Kabupaten/Kota di Provinsi Papua, 2019
Percentage Distribution of Population by Regency Municipality in Papua Province, 2019



Sumber/Source: BPS, Sensus Penduduk (SP) 2010 dan Proyeksi Penduduk Indonesia 2015–2045/BPS-Statistics Indonesia, 2010 Population Census and Indonesia Population Projection 2015–2045

Gambar 3.2 Tingkat Pengangguran Terbuka (TPT) Menurut Kabupaten/Kota di Provinsi Papua, 2018–2019
Figures 3.2 Unemployment Rate (UR) by Regency/Municipality in Papua Province, 2018–2019



Sumber/Source: BPS, Survei Angkatan Kerja Nasional (Sakernas) Agustus/BPS-Statistics Indonesia, August National Labor Force Survey

3.1 HORTIKULTURA

HORTICULTURE

Tabel 3.1.1 Luas Panen Tanaman Sayuran menurut Kelurahan/Desa dan Jenis Tanaman di Distrik Agandugume (ha), 2018–2019
Table 3.1.1 *Harvested Area of Vegetables by Kelurahan/Village and Kind of Plant in Agandugume Subdistrict (ha), 2018–2019*

| Kelurahan/Desa Kelurahan/Village | Bawang Merah Shallot | | Cabai Chili | |
|-------------------------------------|-------------------------|------|----------------|------|
| | 2018 | 2019 | 2018 | 2019 |
| (1) | (2) | (3) | (4) | (5) |
| Agandugume | - | - | - | - |
| Gutyenggenak | - | - | - | - |
| Dugunale | - | - | - | - |
| Ogobakpelenak | - | - | - | - |
| Dolinggu | - | - | - | - |
| Ayume | - | - | - | - |
| Terowi | - | - | - | - |
| Agandugume | - | - | - | - |

Lanjutan Tabel/Continued Table 3.1.1

| Kelurahan/Desa Kelurahan/Village | Kentang Potato | | Kubis Cabbage | |
|-------------------------------------|-------------------|------|------------------|------|
| | 2018 | 2019 | 2018 | 2019 |
| (1) | (2) | (3) | (4) | (5) |
| Agandugume | - | - | - | - |
| Gutyenggenak | - | - | - | - |
| Dugunale | - | - | - | - |
| Ogobakpelenak | - | - | - | - |
| Dolinggu | - | - | - | - |
| Ayume | - | - | - | - |
| Terowi | - | - | - | - |
| Agandugume | - | - | - | - |

Lanjutan Tabel/*Continued Table 3.1.1*

| Kelurahan/Desa Kelurahan/Village | Petsai Chinese Cabbage | | Tomat Tomato | | Wortel Carrot | |
|-------------------------------------|---------------------------|------|-----------------|------|------------------|------|
| | 2018 | 2019 | 2018 | 2019 | 2018 | 2019 |
| (1) | (2) | (3) | (4) | (5) | (6) | (7) |
| Agandugume | - | - | - | - | - | - |
| Gutyenggenak | - | - | - | - | - | - |
| Dugunale | - | - | - | - | - | - |
| Ogobakpelenak | - | - | - | - | - | - |
| Dolinggu | - | - | - | - | - | - |
| Ayume | - | - | - | - | - | - |
| Terowi | - | - | - | - | - | - |
| Agandugume | - | - | - | - | - | - |

Catatan/Notes: Data ini tidak tersedia / *The Data are Not Available*

Sumber/Source: BPS, Statistik Pertanian Hortikultura SPH-SBS/BPS-Statistics Indonesia, *Agricultural Statistics for Horticulture, SPH-SBS*

Tabel 3.1.2 **Produksi Tanaman Sayuran menurut Kelurahan/Desa dan Jenis Tanaman di Distrik Agandugume (ha), 2018–2019**
Production of Vegetables by Kelurahan/Village and Kind of Plant in Agandugume Subdistrict (ha), 2018–2019

| Kelurahan/Desa Kelurahan/Village | Bawang Merah Shallot | | Cabai Chili | |
|-------------------------------------|-------------------------|------|----------------|------|
| | 2018 | 2019 | 2018 | 2019 |
| (1) | (2) | (3) | (4) | (5) |
| Agandugume | - | - | - | - |
| Gutyenggenak | - | - | - | - |
| Dugunale | - | - | - | - |
| Ogobakpelenak | - | - | - | - |
| Dolingu | - | - | - | - |
| Ayume | - | - | - | - |
| Terowi | - | - | - | - |
| Agandugume | - | - | - | - |

Lanjutan Tabel/*Continued Table 3.1.2*

| Kelurahan/Desa <i>Kelurahan/Village</i> | Kentang <i>Potato</i> | | Kubis <i>Cabbage</i> | |
|--|--------------------------|------|-------------------------|------|
| | 2018 | 2019 | 2018 | 2019 |
| (1) | (2) | (3) | (4) | (5) |
| Agandugume | - | - | - | - |
| Gutyenggenak | - | - | - | - |
| Dugunale | - | - | - | - |
| Ogobakpelenak | - | - | - | - |
| Dolinggu | - | - | - | - |
| Ayume | - | - | - | - |
| Terowi | - | - | - | - |
| Agandugume | - | - | - | - |

Lanjutan Tabel/Continued Table 3.1.2

| Kelurahan/Desa Kelurahan/Village | Petsai Chinese Cabbage | | Tomat Tomato | | Wortel Carrot | |
|-------------------------------------|---------------------------|------|-----------------|------|------------------|------|
| | 2018 | 2019 | 2018 | 2019 | 2018 | 2019 |
| (1) | (2) | (3) | (4) | (5) | (6) | (7) |
| Agandugume | - | - | - | - | - | - |
| Gutyenggenak | - | - | - | - | - | - |
| Dugunale | - | - | - | - | - | - |
| Ogobakpelenak | - | - | - | - | - | - |
| Dolinggu | - | - | - | - | - | - |
| Ayume | - | - | - | - | - | - |
| Terowi | - | - | - | - | - | - |
| Agandugume | - | - | - | - | - | - |

Catatan/Notes: Data ini tidak tersedia / The Data are Not Available

Sumber/Source: BPS, Statistik Pertanian Hortikultura SPH-SBS/BPS-Statistics Indonesia, Agricultural Statistics for Horticulture, SPH-SBS

04

PARIWISATA
TOURISM

PARIWISATA
TOURISM

4



<https://puncakkab.bps.go.id>

Tabel 4.1 Jumlah Rumah Makan/Restoran menurut Kelurahan/Desa di Distrik Amungkalpia, 2016–2019
Number of Restaurants by Kelurahan/Village in Amungkalpia Subdistrict, 2016–2019

| Kelurahan/Desa Kelurahan/Village | 2016 | 2017 | 2018 | 2019 |
|-------------------------------------|----------|----------|----------|----------|
| (1) | (2) | (3) | (4) | (5) |
| Agadugume | 0 | 0 | 0 | 0 |
| Gutyenggenak | 0 | 0 | 0 | 0 |
| Dugunale | 0 | 0 | 0 | 0 |
| Ogobak Pelenak | 0 | 0 | 0 | 0 |
| Dolingu | 0 | 0 | 0 | 0 |
| Ayume | 0 | 0 | 0 | 0 |
| Terowi | 0 | 0 | 0 | 0 |
| Amungkalpia | 0 | 0 | 0 | 0 |

Sumber/Source: BPS, Pendataan Potensi Desa (Podes)/BPS-Statistics Indonesia, Village Potential Data Collecting

Tabel 4.2 Banyaknya Sarana dan Prasarana Ekonomi menurut Kelurahan/Desa dan Jenisnya di Distrik Amungkalpia, 2019
Number of Economic Facilities and Infrastructure by Kelurahan/Village in Amungkalpia Subdistrict, 2019

| Kelurahan/Desa Kelurahan/Village | Kelompok Pertokoan Shopping Complex | Pasar dengan Bangunan Permanen Market in Permanent Building | Pasar dengan Bangunan Semi Permanen Market without Semi-Permanent Building | Pasar Tanpa Bangunan Market without Permanent Building |
|-------------------------------------|--|--|---|--|
| (1) | (2) | (3) | (4) | (5) |
| Agadugume | 0 | 0 | 0 | 0 |
| Gutyenggenak | 0 | 0 | 0 | 0 |
| Dugunale | 0 | 0 | 0 | 0 |
| Ogobak Pelenak | 0 | 0 | 0 | 0 |
| Dolinggu | 0 | 0 | 0 | 0 |
| Ayume | 0 | 0 | 0 | 0 |
| Terowi | 0 | 0 | 0 | 0 |
| Amungkalpia | 0 | 0 | 0 | 0 |

Lanjutan Tabel/*Continued Table 4.2*

| Kelurahan/Desa <i>Kelurahan/Village</i> | Minimarket / Swalayan ² <i>Minimarket/ Supermarket²</i> | Toko/Warung Kelontong <i>Shop/ Grocery Store</i> | Restoran/ Rumah Makan <i>Restaurant/ Food Stall</i> |
|--|---|--|---|
| (1) | (2) | (3) | (4) |
| Agadugume | 0 | 0 | 0 |
| Gutyenggenak | 0 | 0 | 0 |
| Dugunale | 0 | 0 | 0 |
| Ogobak Pelenak | 0 | 0 | 0 |
| Dolinggu | 0 | 0 | 0 |
| Ayume | 0 | 0 | 0 |
| Terowi | 0 | 0 | 0 |
| Amungkalpia | 0 | 0 | 0 |

Lanjutan Tabel/Continued Table 4.2

| Kelurahan/Desa Kelurahan/Village | Warung/Kedai Makanan Food & Beverage Store | Hotel Hotel | Hostel/Motel/ Losmen/Wisma Hostel/ Motel/ Inn/ Pensions |
|-------------------------------------|--|----------------|--|
| (1) | (2) | (3) | (4) |
| Agadugume | 0 | 0 | 0 |
| Gutyenggenak | 0 | 0 | 0 |
| Dugunale | 0 | 0 | 0 |
| Ogobak Pelenak | 0 | 0 | 0 |
| Dolinggu | 0 | 0 | 0 |
| Ayume | 0 | 0 | 0 |
| Terowi | 0 | 0 | 0 |
| Amungkalpia | 0 | 0 | 0 |

Catatan/Note: ¹Desa pada tabel ini termasuk Unit Permukiman Transmigrasi (UPT) yang masih dibina oleh kementerian terkait dan nagari di Provinsi Sumatera Barat/Villages in this table include Transmigration Settlement Unit which is still fostered by the relevant ministries and the nagari in the Province of Sumatera Barat

²Memiliki luas < 400m²/Has an area < 400 m²

Sumber/Source: BPS, Pendataan Potensi Desa (Podes)/ BPS—Statistics Indonesia, Village Potential Data Collection

Tabel
Table 4.3

Banyaknya Sarana Lembaga Keuangan yang Beroperasi menurut Kelurahan/Desa dan Jenisnya di Distrik Amungkalpia, 2019
Number of Operating Financial Institution Facilities by Kelurahan/Village in Amungkalpia Subdistrict, 2019

| Kelurahan/Desa Kelurahan/Village | Bank Umum Pemerintah Government Bank | Bank Umum Swasta Private Bank | Bank Perkreditan Rakyat Rural Bank |
|-------------------------------------|--|----------------------------------|--|
| (1) | (2) | (3) | (4) |
| Agadugume | 0 | 0 | 0 |
| Gutyenggenak | 0 | 0 | 0 |
| Dugunale | 0 | 0 | 0 |
| Ogobak Pelenak | 0 | 0 | 0 |
| Dolinggu | 0 | 0 | 0 |
| Ayume | 0 | 0 | 0 |
| Terowi | 0 | 0 | 0 |
| Amungkalpia | 0 | 0 | 0 |

Catatan/Note: / Desa pada tabel ini termasuk Unit Permukiman Transmigrasi (UPT) yang masih dibina oleh kementerian terkait dan nagari di Provinsi Sumatera Barat/Villages in this table include Transmigration Settlement Unit which is still fostered by the relevant ministries and the nagari in the Province of Sumatera Barat

Sumber/Source: BPS, Pendataan Potensi Desa (Podes) / BPS—Statistics Indonesia, Village Potential Data Collection

Tabel 4.4 Banyaknya Koperasi yang Masih Aktif menurut Kelurahan/Desa dan Jenis Koperasi di Distrik Amungkalpia, 2019
Number of Active Cooperatives by Kelurahan/Village in Amungkalpia Subdistrict, 2019

| Kelurahan/Desa Kelurahan/Village | Koperasi Unit Desa (KUD) Village Cooperative Unit | Koperasi Industri Kecil dan Kerajinan Rakyat (Kopinkra) Small Industry and Citizen Handicraft Cooperative | Koperasi Simpan Pinjam (Kospin) Saving and Loan Cooperative | Koperasi Lainnya Other Cooperative |
|-------------------------------------|---|--|--|---|
| (1) | (2) | (3) | (4) | (5) |
| Agadugume | 0 | 0 | 0 | 0 |
| Gutyenggenak | 0 | 0 | 0 | 0 |
| Dugunale | 0 | 0 | 0 | 0 |
| Ogobak Pelenak | 0 | 0 | 0 | 0 |
| Dolinggu | 0 | 0 | 0 | 0 |
| Ayume | 0 | 0 | 0 | 0 |
| Terowi | 0 | 0 | 0 | 0 |
| Amungkalpia | 0 | 0 | 0 | 0 |

Catatan/Note: ¹Desa pada tabel ini termasuk Unit Permukiman Transmigrasi (UPT) yang masih dibina oleh kementerian terkait dan nagari di Provinsi Sumatera Barat/Villages in this table include Transmigration Settlement Unit which is still fostered by the relevant ministries and the nagari in the Province of Sumatera Barat

Sumber/Source: BPS, Pendataan Potensi Desa (Podes)/ BPS–Statistics Indonesia, Village Potential Data Collection

Tabel
Table 4.5

Jumlah Menara dan Operator Layanan Komunikasi Telepon Seluler Serta Kondisi Sinyal Telepon Seluler menurut Kelurahan/Desa di Distrik Amungkalpia, 2019
Number of Operating Financial Institution Facilities by Kelurahan/Village in Amungkalpia Subdistrict, 2019

| Kelurahan/Desa Kelurahan/Village | Jumlah Menara Telepon Seluler (BTS) Number of Base Transceiver Station (BTS) | Jumlah Operator Layanan Komunikasi Telepon Seluler Yang Menjangkau di Desa/ Kelurahan Number of Celluler Communication Service Operators Reaching Village/ Kelurahan | Kondisi Sinyal Telepon Seluler di Sebagian Besar Wilayah Desa/Kelurahan Cellular Phone Signal Condition in Majority of Village/Kelurahan Area |
|-------------------------------------|---|--|---|
| (1) | (2) | (3) | (4) |
| Agadugume | 0 | 0 | 0 |
| Gutyenggenak | 0 | 0 | 0 |
| Dugunale | 0 | 0 | 0 |
| Ogobak Pelenak | 0 | 0 | 0 |
| Dolinggu | 0 | 0 | 0 |
| Ayume | 0 | 0 | 0 |
| Terowi | 0 | 0 | 0 |
| Amungkalpia | 0 | 0 | 0 |

Catatan/Note: ¹Desa pada tabel ini termasuk Unit Permukiman Transmigrasi (UPT) yang masih dibina oleh kementerian terkait dan nagari di Provinsi Sumatera Barat/Villages in this table include Transmigration Settlement Unit which is still fostered by the relevant ministries and the nagari in the Province of Sumatera Barat

Sumber/Source: BPS, Pendataan Potensi Desa (Podes)/ BPS—Statistics Indonesia, Village Potential Data Collection

Tabel 4.6 Sarana Transportasi Antar Desa/Kelurahan menurut Kelurahan/Desa di Distrik Amungkalpia, 2019
Inter-Village/Kelurahan Transportation Facilities by Kelurahan/Village in Amungkalpia Subdistrict, 2019

| Kelurahan/Desa Kelurahan/Village | Jenis Transportasi Type of Transportation | Keberadaan Angkutan Umum Availability of Public Transportation |
|-------------------------------------|--|---|
| (1) | (2) | (3) |
| Agadugume | Darat | Tidak Ada |
| Gutyenggenak | Darat | Tidak Ada |
| Dugunale | Darat | Tidak Ada |
| Ogobak Pelenak | Darat | Tidak Ada |
| Dolinggu | Darat | Tidak Ada |
| Ayume | Darat | Tidak Ada |
| Terowi | Darat | Tidak Ada |

Catatan/Note: ¹Desa pada tabel ini termasuk Unit Permukiman Transmigrasi (UPT) yang masih dibina oleh kementerian terkait dan nagari di Provinsi Sumatera Barat/Villages in this table include Transmigration Settlement Unit which is still fostered by the relevant ministries and the nagari in the Province of Sumatera Barat

Sumber/Source: BPS, Pendataan Potensi Desa (Podes)/ BPS—Statistics Indonesia, Village Potential Data Collection

Tabel
Table 4.7**Kondisi Jalan Darat Antar Desa/Kelurahan menurut Kelurahan/Desa di Distrik Amungkalpia, 2019**
Condition of Inter-Village/Kelurahan Roads by Kelurahan/Village in Amungkalpia Subdistrict, 2019

| Kelurahan/Desa Kelurahan/Village | Jenis Permukaan Jalan Type of Road Surface | Dapat Dilalui Kendaraan Bermotor Roda 4 atau Lebih Can be Passed by Four or More Wheel Vehicle |
|---|---|---|
| (1) | (2) | (3) |
| Agadugume | Jalan Setapak | Tidak |
| Gutyenggenak | Jalan Setapak | Tidak |
| Dugunale | Jalan Setapak | Tidak |
| Ogobak Pelenak | Jalan Setapak | Tidak |
| Dolinggu | Jalan Setapak | Tidak |
| Ayume | Jalan Setapak | Tidak |
| Terowi | Jalan Setapak | Tidak |

Catatan/Note: ¹Desa pada tabel ini termasuk Unit Permukiman Transmigrasi (UPT) yang masih dibina oleh kementerian terkait dan nagari di Provinsi Sumatera Barat/Villages in this table include Transmigration Settlement Unit which is still fostered by the relevant ministries and the nagari in the Province of Sumatera Barat

Sumber/Source: BPS, Pendataan Potensi Desa (Podes) / BPS—Statistics Indonesia, Village Potential Data Collection

Tabel
Table 4.8

Keberadaan Kantor Pos/Pos Pembantu/Rumah Pos dan Perusahaan/Agen Jasa Ekspedisi Swasta menurut Kelurahan/Desa di Distrik Amungkalpia, 2019
Availability of Post Office/Subsidiary of Post Office and Private Expedition Service Company by Kelurahan/Village in Amungkalpia Subdistrict, 2019

| Kelurahan/Desa Kelurahan/Village | Kantor Pos/Pos Pembantu/ Rumah Pos Post Office/Subsidiary of Post Office | Perusahaan/Agen Jasa Ekspedisi Swasta Private Expedition Service Company |
|-------------------------------------|---|---|
| (1) | (2) | (3) |
| Agadugume | 0 | 0 |
| Gutyenggenak | 0 | 0 |
| Dugunale | 0 | 0 |
| Ogobak Pelenak | 0 | 0 |
| Dolinggu | 0 | 0 |
| Ayume | 0 | 0 |
| Terowi | 0 | 0 |

Catatan/Note: /Desa pada tabel ini termasuk Unit Permukiman Transmigrasi (UPT) yang masih dibina oleh kementerian terkait dan nagari di Provinsi Sumatera Barat/Villages in this table include Transmigration Settlement Unit which is still fostered by the relevant ministries and the nagari in the Province of Sumatera Barat

Sumber/Source: BPS, Pendataan Potensi Desa (Podes) / BPS—Statistics Indonesia, Village Potential Data Collection



Sensus
Penduduk
2020

DATA

MENCERDASKAN BANGSA

-Enlighten the Nation-



**BADAN PUSAT STATISTIK
KABUPATEN PUNCAK**
BPS-Statistics of Puncak Regency
Distrik Ilaga, Kab. Puncak 98972
E-mail: bps9433@bps.go.id
Homepage: <http://puncakkab.bps.go.id>