

x
Kecamatan
MERIGI SAKTI DALAM ANGKA
Merigi Sakti Subdistrict in Figures
x
2019



BADAN PUSAT STATISTIK
KABUPATEN BENGKULU TENGAH
BPS-Statistics of Bengkulu Tengah Regency

x

Kecamatan

MERIGI SAKTI DALAM ANGKA

Merigi Sakti Subdistrict in Figures

2019



Kecamatan Merigi Sakti Dalam Angka

Merigi Sakti Subdistrict in Figures

2019

ISSN: 2615-2460

No. Publikasi/*Publication Number*: 17090.1905

Katalog/*Catalog*: 1102001.1709041

Ukuran Buku/*Book Size*: 14,8 cm x 21 cm

Jumlah Halaman/*Number of Pages*: xviii + 89 halaman/*pages*

Naskah/*Manuscript*:

Badan Pusat Statistik Kabupaten Bengkulu Tengah
BPS-Statistics of Bengkulu Tengah Regency

Gambar Kover oleh/*Cover Designed by*:

Badan Pusat Statistik Kabupaten Bengkulu Tengah
BPS-Statistics of Bengkulu Tengah Regency

Diterbitkan oleh/*Published by*:

© BPS Kabupaten Bengkulu Tengah/*BPS-Statistics of Bengkulu Tengah Regency*

Dicetak oleh/*Printed by*:

Percetakan Negara Republik Indonesia (PNRI)

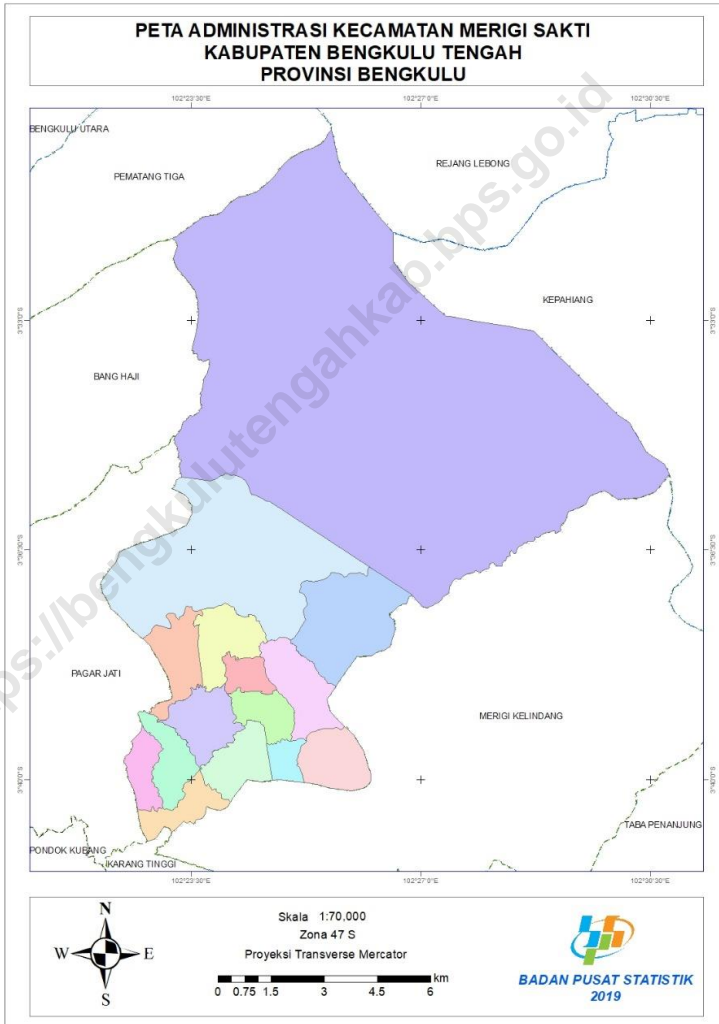
Dilarang mengumumkan, mendistribusikan, mengomunikasikan, dan/atau menggandakan sebagian atau seluruh isi buku ini untuk tujuan komersial tanpa izin tertulis dari Badan Pusat Statistik

Prohibited to announce, distribute, communicate, and/or copy part or all of this book for commercial purpose without permission from BPS-Statistics Indonesia

<https://bengkulutengahkab.bps.go.id>

PETA WILAYAH KECAMATAN MERIGI SAKTI

MAP OF MERIGI SAKTI SUBDISTRICT



KEPALA BPS KABUPATEN BENGKULU TENGAH
CHIEF STATISTICIAN OF BENGKULU TENGAH REGENCY



Teguh Iman Santoso, S.Si., M.Si.



KATA PENGANTAR

Kecamatan Merigi Sakti Dalam Angka 2019 merupakan publikasi tahunan yang diterbitkan oleh BPS Kabupaten Bengkulu Tengah. Publikasi ini dapat terwujud berkat kerja sama dan bantuan dari berbagai pihak baik instansi pemerintah maupun swasta. Kepada semua pihak yang telah memberikan bantuan disampaikan penghargaan dan terima kasih yang sebesar-besarnya.

Disadari bahwa publikasi ini belum sepenuhnya memenuhi harapan pihak pemakai data khususnya para perencana, namun diharapkan dapat membantu melengkapi penyusunan rencana pembangunan di Kabupaten Bengkulu Tengah.

Untuk perbaikan publikasi ini, tanggapan dan saran yang bersifat konstruktif dari para pemakai sangat diharapkan.

Kembang Seri, September 2019
Kepala BPS
Kabupaten Bengkulu Tengah

Teguh Iman Santoso, s.si., M.Si.



PREFACE

Merigi Sakti Subdistricts in Figures 2019 is an annual publication written by BPS Bengkulu Tengah Regency. This comprehensive publication has been made possible with the assistance and contribution from several governmental institutions and private organizations. To all parties who have been involved in the preparation of this publication, I would like to express my sincerest appreciation and gratitude.

Honestly, this publication has not perfect yet and has not filled the user's hope, especially for the planners yet, but hopely it can help to equip compilation of development planning in this new regency.

Comments and constructive suggestions for the improvement of this publication are always welcome.

*Kembang Seri, September 2019
Chief Statistician of
Bengkulu Tengah Regency*

Teguh Iman Santoso, S.Si., M.Si.

DAFTAR ISI/CONTENTS

halaman
page

| | |
|---|------|
| Peta Wilayah kecamatan Merigi Sakti/Map Of Merigi Sakti subdistrict | iv |
| Kepala BPS Kabupaten BENGKULU TENGAH/Chief Statistician Of BENGKULU TENGAH Regency | vi |
| Kata Pengantar | viii |
| <i>Preface</i> | ix |
| Daftar Isi/Contents | x |
| Daftar Tabel/List Of Tables | xi |
| Daftar Gambar/List Of Figures | xvi |
| Penjelasan Umum/Explanatory Notes | xvii |
| 1 Geografi/Geography | 1 |
| 2 Pemerintahan/Government | 9 |
| 3 Kependudukan/Population | 17 |
| 4 Sosial/Social | 27 |
| 4.1 Pendidikan/Education | 33 |
| 4.2 Kesehatan/Health | 44 |
| 4.3 Agama/Religion | 53 |
| 5 Pertanian/Agriculture | 57 |
| 5.1 Tanaman Biofarmaka/Biopharmaca Plants | 68 |
| 5.2 Hortikultura/Horticulture | 70 |
| 5.3 Perkebunan/Estate Crops | 71 |
| 5.4 Peternakan/Lives Stock | 72 |
| 5.5 Perikanan/Fishery | 74 |
| 6 Transportasi/Transportation | 76 |
| 7 Keuangan Daerah dan Harga/Local Finance and Price | 83 |

DAFTAR TABEL/LIST OF TABLES

| | halaman page |
|------------|---|
| 1 | GEOGRAFI/GEOGRAPHY |
| 1.1 | Luas Wilayah Menurut Desa/Kelurahan di Kecamatan Merigi Sakti, 2018/ <i>Total Area by Villages/Kelurahan in Merigi Sakti Subdistrict, 2018</i>6 |
| 1.2 | Jarak Antara Desa/Kelurahan dengan Ibukota Kecamatan Merigi Sakti (km), 2018/ <i>Distance Between Villages/Kelurahan and Capital of Merigi Sakti Subdistrict (km), 2018</i>7 |
| 1.3 | Letak Geografis Desa/Kelurahan di Kecamatan Merigi Sakti , 2018/ <i>Geographic Position of Villages/Kelurahan in Merigi Sakti Subdistrict, 2018</i>8 |
| 2 | PEMERINTAHAN/GOVERNMENT |
| 2.1 | Klasifikasi Desa/Kelurahan di Kecamatan Merigi Sakti, 2018/ <i>Villages/Kelurahan Classification in Merigi Sakti Subdistrict, 2018</i>14 |
| 2.2 | Status Desa/Kelurahan di Kecamatan Merigi Sakti, 2018/ <i>Status of Villages/Kelurahan in Merigi Sakti Subdistrict, 2018</i>15 |
| 3 | KEPENDUDUKAN/POPULATION |
| 3.1 | Jumlah Penduduk dan Rasio Jenis Kelamin di Kecamatan Merigi Sakti, 2009-2018/ <i>Population and Sex Ratio in Merigi Sakti Subdistrict, 2009-2018</i>24 |
| 3.2 | Jumlah Penduduk dan Rasio Jenis Kelamin Menurut Desa/Kelurahan di Kecamatan Merigi Sakti, 2018/ <i>Population and Sex Ratio by Villages/Kelurahan in Merigi Sakti Subdistrict, 2018</i>25 |
| 3.3 | Kepadatan Penduduk di Kecamatan Merigi Sakti, 2010-2018/ <i>Population Density in Merigi Sakti Subdistrict, 2010-2018</i>26 |
| 4 | SOSIAL/SOCIAL |
| 4.1 | PENDIDIKAN/EDUCATION |
| 4.1.1 | Jumlah Desa ¹ /Kelurahan yang Memiliki Fasilitas Sekolah Menurut Desa/Kelurahan dan Tingkat Pendidikan, 2011, 2014 dan |

| | | |
|------------|--|----|
| | <i>2018/Number of Villages¹/Kelurahan Having Educational Facilities by Villages/Kelurahan and Educational Level, 2011, 2014 and 2018..</i> | 33 |
| 4.1.2 | Jumlah Sekolah, Guru, dan Murid Sekolah Dasar (SD) di Bawah Kementerian Pendidikan dan Kebudayaan Menurut Desa/Kelurahan di Kecamatan Merigi Sakti, 2017/2018/ <i>Number of Schools, Teachers, and Pupils in Primary Schools Under The Ministry of Education an Culture by Villages/Kelurahan in Merigi Sakti Subdistrict, 2017/2018</i> | 36 |
| 4.1.3 | Banyaknya Peserta dan Lulusan Ujian Sekolah Dasar (SD) di Bawah Kementerian Pendidikan dan Kebudayaan Menurut Desa/Kelurahan di Kecamatan Merigi Sakti, 2017/2018/ <i>Number of Examination Participants and Graduates of Primary Schools Under The Ministry of Education and Culture by Villages/Kelurahan in Merigi Sakti Subdistrict, 2017/2018</i> | 39 |
| 4.1.4 | Jumlah Sekolah, Guru, dan Murid Sekolah Menengah Pertama (SMP) di Bawah Kementerian Pendidikan dan Kebudayaan Menurut Desa/Kelurahan di Kecamatan Merigi Sakti, 2017/2018/ <i>Number of Schools, Teachers, and Pupils in Junior High Schools Under The Ministry of Education an Culture by Villages/Kelurahan in Merigi Sakti Subdistrict, 2017/2018</i> | 40 |
| 4.1.5 | Banyaknya Peserta dan Lulusan Ujian Sekolah Menengah Pertama (SMP) di Bawah Kementerian Pendidikan dan Kebudayaan Menurut Desa/Kelurahan di Kecamatan Merigi Sakti, 2017/2018/ <i>Number of Examination Participants and Graduates of Junior High Schools Under The Ministry of Education and Culture by Villages/Kelurahan in Merigi Sakti Subdistrict, 2017/2018</i> | 43 |
| 4.2 | KESEHATAN/HEALTH | |
| 4.2.1 | Jumlah Desa ¹ /Keluarahan yang Memiliki Sarana Kesehatan Menurut Desa/Kelurahan, 2011, 2014 dan 2018/ <i>Number of Villages¹/Kelurahan Having Health Facilities by Villages/Kelurahan, 2011, 2014 and 2018</i> | 44 |
| 4.2.2 | Jumlah Tenaga Kesehatan Menurut Desa/Kelurahan, 2018/ <i>Number of Medical Personnel by Villages/Kelurahan, 2018</i> | 46 |

| | | |
|------------|--|----|
| 4.2.3 | Jumlah Rumah Sakit Umum, Rumah Sakit Khusus, dan Puskesmas Menurut Desa/Kelurahan, 2017 dan 2018/ <i>Number of General Hospital, Special Hospital, and Public Health Center by Villages/Kelurahan, 2017 and 2018</i> | 47 |
| 4.2.4 | Jumlah Peserta KB Baru Menurut Alat yang Digunakan di Kecamatan Merigi Sakti, 2018/ <i>Number of New Family Planning Participants by Type of Contraception Use in Merigi Sakti Subdistrict, 2018</i> | 50 |
| 4.2.5 | Jumlah Peserta KB Aktif Menurut Alat yang Digunakan di Kecamatan Merigi Sakti, 2018/ <i>Number of Active Family Planning Participants by Type of Contraception Use in Merigi Sakti Subdistrict, 2018</i> | 51 |
| 4.2.6 | Jumlah Pasangan Usia Subur (PUS), Peserta KB Aktif dan Persentase Peserta KB Aktif Terhadap PUS di Kecamatan Merigi Sakti, 2018/ <i>Number of Eligible Couples, Active Family Planning Participants and Percentage of Active Family Participants to Eligible Couples in Merigi Sakti Subdistrict, 2018</i> | 52 |
| 4.3 | AGAMA/RELIGION | |
| 4.3.1 | Jumlah Tempat Peribadatan Menurut Desa/Kelurahan, 2018/ <i>Number of Places of Worship by Villages/Kelurahan, 2018</i> | 53 |
| 4.3.2 | Jumlah Pernikahan Muslim yang Tercatat Di Kecamatan Merigi Sakti, 2017-2018/ <i>Number of Recorded Moslem Marriages in Merigi Sakti Subdistrict, 2017-2018</i> | 54 |
| 4.3.3 | Banyaknya Hewan Kurban Menurut Jenis, 2018/ <i>The Number of Qurban Animal by Type, 2018</i> | 55 |
| 5 | PERTANIAN/AGRICULTURE | |
| 5.1 | TANAMAN BIOFARMAKA/BIOPHARMACA PLANTS | |
| 5.1.1 | Luas Panen (hektar) Tanaman Biofarmaka di Kecamatan Merigi Sakti (hektar), 2018/ <i>Harvested (ha) Area of Biopharmaca in Merigi Sakti Subdistrict, 2018</i> | 68 |
| 5.1.2 | Produksi (Kg) Tanaman Biofarmaka di Kecamatan Merigi Sakti, 2018/ <i>Production (Kg) of Medicinal in Merigi Sakti Subdistrict, 2018</i> | 69 |
| 5.2 | HORTIKULTURA/HORTICULTURE | |

| | | |
|------------|---|----|
| 5.2.1 | Produksi Buah-buahan Menurut Jenis Buah di Kecamatan Merigi Sakti, 2018/ <i>Production of Fruits by Kind of Fruit in Merigi Sakti Subdistrict, 2018</i> | 70 |
| 5.3 | PERKEBUNAN/ESTATE CROPS | |
| 5.3.1 | Luas Tanaman, Produksi dan Jumlah Petani Perkebunan Menurut Jenis Tanaman di Kecamatan Merigi Sakti, 2018/ <i>Planted Area, Production and the Number of Plantation Farmers of Estate Crops by Kind of Crop in Merigi Sakti Subdistrict, 2018</i> | 71 |
| 5.4 | PETERNAKAN/LIVES STOCK | |
| 5.4.1 | Populasi Ternak Menurut Jenis Ternak di Kecamatan Merigi Sakti (ekor), 2018/ <i>Livestock Population by Kind of Livestock in Merigi Sakti Subdistrict (head), 2018</i> | 72 |
| 5.4.2 | Populasi Unggas Menurut Jenis Unggas di Kecamatan Merigi Sakti, 2018/ <i>Poultry Population by Kind of Poultry in Merigi Sakti Subdistrict, 2018</i> | 73 |
| 5.5 | PERIKANAN/FISHERY | |
| 5.5.1 | Luas Area Produksi, Produksi, Nilai dan Jumlah Rumah Tangga Perikanan Tangkap dan Darat Menurut Jenisnya di Kecamatan Merigi Sakti, 2018/ <i>The Harvested Area, Production, Value and Number of Households of Fish Capture by Type in Merigi Sakti Subdistrict, 2018</i> | 74 |
| 6 | TRANSPORTASI/TRANSPORTATION | |
| 6.1 | Panjang Jalan Kabupaten Jenis Permukaan Jalan di Kecamatan Merigi Sakti (km), 2018/ <i>Length of Regency Roads by Type of Road Surface in Merigi Sakti Subdistrict (km), 2018</i> | 80 |
| 6.2 | Panjang Jalan Kabupaten Kondisi Jalan di Kecamatan Merigi Sakti (km), 2018/ <i>Length of Regency Roads by Road Condition in Merigi Sakti Subdistrict (km), 2018</i> | 81 |
| 7 | KEUANGAN DAERAH DAN HARGA/LOCAL FINANCE AND PRICE | |
| 7.1 | Banyaknya Objek dan Realisasi Pajak Bumi dan Bangunan (PBB) di Kecamatan Merigi Sakti, 2018/ <i>Number of Property Tax Payers and Revenue Realization in Merigi Sakti Subdistrict, 2018</i> | 87 |

| | | |
|-----|---|----|
| 7.2 | Jumlah Koperasi Menurut Jenis Koperasi di Kecamatan Merigi Sakti, 2018/ <i>Number of Cooperatives by Type of Cooperative in Merigi Sakti Subdistrict, 2018</i> | 88 |
| 7.3 | Banyaknya Anggota dan Volume Usaha Koperasi di Kecamatan Merigi Sakti, 2018/ <i>Number of Cooperatives Member dan Business Volume in Merigi Sakti Subdistrict, 2018</i> | 89 |

<https://bengkulutengakab.bps.go.id>

DAFTAR GAMBAR/LIST OF FIGURES

halaman
page

| | | |
|---|--|----|
| 1 | Persentase Luas Wilayah Kecamatan Merigi Sakti, 2018/ <i>Percentage of Total Area Merigi Sakti Subdistrict, 2018</i> | 5 |
| 2 | Klasifikasi Desa/Kelurahan di Kecamatan Merigi Sakti, 2018/ <i>Villages/Kelurahan Classification in Merigi Sakti Subdistrict, 2018</i> . | 13 |
| 3 | Jumlah Penduduk di Kecamatan Merigi Sakti, 2010-2018/ <i>Population Growth in Merigi Sakti Subdistrict, 2010-2018</i> | 23 |
| 4 | Jumlah Sekolah Menurut Jenjang Pendidikan di Kecamatan Merigi Sakti, 2017/2018/ <i>Number of School by Educational Level in Merigi Sakti Subdistrict, 2017/2018</i> | 32 |
| 5 | Persentase Peserta KB Aktif Menurut Alat yang Digunakan di Kecamatan Merigi Sakti, 2018/ <i>Percentage of Active Family Planning Participants by Type of Contraception Use in Merigi Sakti Subdistrict, 2018</i> | 32 |
| 6 | Populasi Ternak di Kecamatan Merigi Sakti (ekor), 2018/ <i>Livestock Population in Merigi Sakti Subdistrict (heads), 2018</i> | 67 |
| 7 | Panjang Jalan Kabupaten Menurut Jenis Permukaan Jalan di Kecamatan Merigi Sakti (km), 2017-2018/ <i>Length of Regency Roads by Type of Road Surface in Merigi Sakti Subdistrict (km), 2017-2018</i> | 79 |
| 8 | Banyaknya Objek Pajak Bumi dan Bangunan (PBB) di Kecamatan Merigi Sakti, 2014-2018/ <i>Number of Property Tax Payers in Merigi Sakti Subdistrict, 2014-2018</i> | 86 |
| 9 | Banyaknya Anggota Koperasi di Kecamatan Merigi Sakti, 2014-2018/ <i>Number of Cooperatives Member in Merigi Sakti Subdistrict, 2014-2018</i> | 86 |

PENJELASAN UMUM/EXPLANATORY NOTES

Tanda-tanda, satuan-satuan, dan lain-lainnya yang digunakan dalam publikasi ini adalah sebagai berikut:

Symbols, measurement units, and acronyms which are used in this publication, are as follows:

1. TANDA-TANDA/SYMBOLS

| | |
|---|-------|
| Data tidak tersedia/ <i>Data not available</i> | : ... |
| Tidak ada atau nol / <i>Null or zero</i> | : — |
| Data dapat diabaikan/ <i>Data negligible</i> | : 0 |
| Tanda decimal/ <i>Decimal point</i> | : , |
| Data tidak dapat ditampilkan/ <i>Not applicable</i> | : NA |
| Angka perkiraan/ <i>Estimated figures</i> | : e |
| Angka sementara/ <i>Preliminary figures</i> | : x |
| Angka sangat sementara/ <i>Very preliminary figures</i> | : xx |
| Angka diperbaiki/ <i>Revised figures</i> | : r |

2. SATUAN/UNITS

| | |
|--|--|
| barel/ <i>barrel</i> | : 158,99 liter/ <i>litres</i> = $1/6,2898 \text{ m}^3$ |
| hektar (ha)/ <i>hectare (ha)</i> | : 10 000 m ² |
| kilometer (km)/ <i>kilometres (km)</i> | : 1 000 meter/ <i>meters</i> (m) |
| knot/ <i>knot</i> | : 1,8523 km/jam (km/hour) |
| kuintal/ <i>quintal</i> | : 100 kg |
| KWh | : 1 000 Watt <i>hour</i> |
| MWh | : 1 000 KWh |
| liter (untuk beras)/ <i>litre (for rice)</i> | : 0,80 kg |
| ons/ <i>ounce</i> | : 28,31 gram/ <i>grams</i> |
| ton | : 1 000 kg |

Satuan lain: buah, dus, butir, helai/lembar, kaleng, batang, pulsa, ton kilometer (ton-km), jam, menit, persen (%).

Other units: unit, pack, pieces, sheet, tin, pulse, ton-kilometres(ton-km), hour, minute, percent (%).

Perbedaan angka di belakang koma disebabkan oleh pembulatan angka.

The difference in decimal numbers is caused by rounding.

BAB
Chapter

GEOGRAFI
Geography

1

<https://bengkulutengahkab.bps.go.id>

PENJELASAN TEKNIS**TECHNICAL NOTES**

- | | |
|---|--|
| <p>1. Berdasarkan posisi geografisnya, Kecamatan Merigi Sakti memiliki batas-batas: Utara – Hutan Lindung Kabupaten Kepahiang; Selatan - Kecamatan Taba Penanjung; Barat - Kecamatan Pagar Jati; Timur – Kecamatan Karang Tinggi.</p> | <p>1. <i>In terms of geographic position, Merigi Sakti Subdistrict has boundaries as follows: North - Forest Preserve District Kepahiang; South - Kecamatan Taba Penanjung Subdistrict; West - Pagar Jati Subdistrict; East – Karang Tinggi Subdistrict.</i></p> |
| <p>2. Kecamatan Merigi Sakti terdiri dari 15 desa, yaitu:</p> <ul style="list-style-type: none"> - Desa Lubuk Puar - Desa Punjung - Desa Bajak III - Desa Komerling - Desa Arga Indah II - Desa Curup - Desa Karang Panggung - Desa Lubuk Pendam - Desa Rajak Besi - Desa Susup - Desa Pagar Agung - Desa Pungguk Jaya - Desa Taba Gemantung - Desa Durian Lebar - Desa Pagar Besi | <p>2. <i>Merigi Sakti Subdistrict has 15 villages. These include:</i></p> <ul style="list-style-type: none"> - <i>Lubuk Puar</i> - <i>Punjung</i> - <i>Bajak III</i> - <i>Komerling</i> - <i>Arga Indah II</i> - <i>Curupi</i> - <i>Karang Panggung</i> - <i>Lubuk Pendam</i> - <i>Rajak Besi</i> - <i>Susup</i> - <i>Pagar Agung</i> - <i>Pungguk Jaya</i> - <i>Taba Gemantung</i> - <i>Durian Lebar</i> - <i>Pagar Besi</i> |

ULASAN

Kecamatan Merigi Sakti terletak di bagian timur Karang Tinggi, ibukota Kabupaten Bengkulu Tengah. Luas wilayah Kecamatan Merigi Sakti mencapai lebih kurang 99,93 kilometer persegi. Ibukota Kecamatan Merigi Sakti terletak di Desa Arga Indah II dan terdiri dari 15 desa definitif.

Secara geografis, Kecamatan Merigi Sakti di sebelah Utara – Hutan Lindung Kabupaten Kepahiang; Selatan - Kecamatan Taba Penanjung; Barat - Kecamatan Pagar Jati; Timur – Kecamatan Karang Tinggi.

Kecamatan Merigi Sakti keadaan topografinya berbukit-bukit dan banyak lereng dengan ketinggian berkisar antara 124 m dpl.

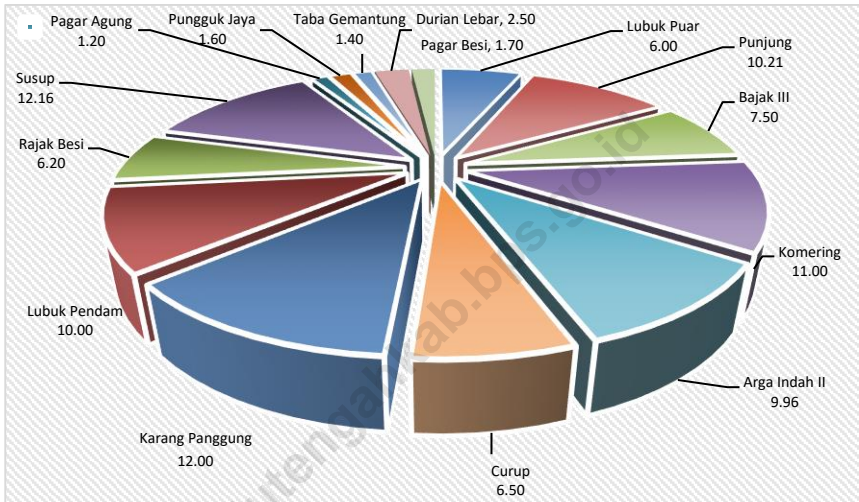
DESCRIPTION

Merigi Sakti Subdistrict is located in the east side of Karang Tinggi, the capital of Bengkulu Tengah Regency. The total area of Merigi Sakti Subdistrict reaches approximately 99,93 square kilometers. The capital of Merigi Sakti Subdistrict is located in Arga Indah II and it has 15 definitive villages.

Geographically, on the North - Forest Preserve District Kepahiang; South - Taba Penanjung Subdistrict; West - Pagar Jati Subdistrict; East – Karang Tinggi Subdistrict.

The topography of Merigi Sakti Subdistrict is hilly with many slope with altitude ranged 124 m asl..

Gambar 1 Persentase Luas Wilayah Kecamatan Merigi Sakti, 2018
Picture Percentage of Total Area Merigi Sakti Subdistrict, 2018



Tabel 1.1 Luas Wilayah Menurut Desa/Kelurahan di Kecamatan Merigi Sakti, 2018
Table Total Area by Villages/Kelurahan in Merigi Sakti Subdistrict, 2018

| Desa/Kelurahan Villages/Kelurahan | Luas Wilayah An Area | Persentase Terhadap Luas Kecamatan Percentage to Subdistrict's Area |
|--------------------------------------|-------------------------|--|
| (1) | | (2) |
| Lubuk Puar | 6.00 | 6 |
| Punjung | 10.21 | 10 |
| Bajak III | 7.50 | 8 |
| Komerling | 11.00 | 11 |
| Arga Indah II | 9.96 | 10 |
| Curup | 6.50 | 7 |
| Karang panggung | 12.00 | 12 |
| Lubuk Pendam | 10.00 | 10 |
| Rajak Besi | 6.20 | 6 |
| Susup | 12.16 | 12 |
| Pagar Agung | 1.20 | 1 |
| Pungguk Jaya | 1.60 | 2 |
| Taba Gemantung | 1.40 | 1 |
| Durian Lebar | 2.50 | 2 |
| Pagar Besi | 1.70 | 2 |
| Kecamatan Merigi Sakti | 99.93 | 100 |

Sumber/Source: Kementerian Dalam Negeri/Ministry of Home Affairs

Tabel 1.2 Jarak Antara Desa/Kelurahan dengan Ibukota Kecamatan Merigi Sakti (km), 2018
Table *Distance Between Villages/Kelurahan and Capital of Merigi Sakti Subdistrict (km), 2018*

| Desa/Kelurahan <i>Villages/Kelurahan</i> | Jarak <i>Distance</i> |
|--|---------------------------------|
| (1) | (2) |
| Lubuk Puar | 6,0 |
| Punjung | 2,0 |
| Bajak III | 1,0 |
| Komerling | 3,0 |
| Arga Indah II | 0 |
| Curup | 2,0 |
| Karang panggung | 3,0 |
| Lubuk Pendam | 4,5 |
| Rajak Besi | 3,5 |
| Susup | 28,0 |
| Pagar Agung | 3,0 |
| Pungguk Jaya | 4,0 |
| Taba Gemantung | 2,0 |
| Durian Lebar | 3,5 |
| Pagar Besi | 3 |

Sumber/Source: Kecamatan Merigi Sakti/Merigi Sakti Subdistrict

Tabel 1.3 Letak Geografis Desa/Kelurahan di Kecamatan Merigi Sakti , 2018
Table *Geographic Position of Villages/Kelurahan in Merigi Sakti Subdistrict, 2018*

| Desa/Kelurahan Villages/Kelurahan | Tepi Pantai Seashore | Bukan Tepi Pantai Not Seashore |
|--|---------------------------------|---|
| (1) | (2) | (3) |
| Lubuk Puar | - | √ |
| Punjung | - | √ |
| Bajak III | - | √ |
| Komerling | - | √ |
| Arga Indah II | - | √ |
| Curup | - | √ |
| Karang Panggung | - | √ |
| Lubuk Pendam | - | √ |
| Rajak Besi | - | √ |
| Susup | - | √ |
| Pagar Agung | - | √ |
| Pungguk Jaya | - | √ |
| Taba Gemantung | - | √ |
| Durian Lebar | - | √ |
| Pagar Besi | - | √ |

Sumber/Source: Kecamatan Merigi Sakti/Merigi Sakti Subdistrict

BAB
Chapter

PEMERINTAHAN
Government

2



free
vector
com

<https://bengkulutengakab.bps.go.id>

PENJELASAN TEKNIS**TECHNICAL NOTES**

1. Desa swadaya adalah suatu wilayah pedesaan yang hampir seluruh masyarakatnya mampu memenuhi kebutuhannya dengan cara mengadakan sendiri. Ciri-ciri desa swadaya adalah daerahnya terisolir dengan daerah lainnya.
 2. Desa swakarsa adalah suatu wilayah pedesaan yang sudah bisa memenuhi kebutuhannya sendiri dan kelebihan produksi sudah mulai dijual ke daerah-daerah lainnya. Ciri-ciri desa swakarsa adalah adanya pengaruh dari luar sehingga mengakibatkan perubahan pola pikir.
 3. Desa definitif adalah wilayah yang secara administratif di bawah kecamatan yang dipimpin oleh Kepala Desa.
 4. Desa persiapan adalah desa baru di dalam wilayah desa sebagai hasil pemekaran yang akan ditingkatkan menjadi desa definitif.
1. *Swadaya village is a rural area where nearly all people are able to meet their needs by their own. The characteristic of swadaya village is the isolated region with other regions.*
 2. *Swakarsa village is a rural area that has been able to meet their own needs and excess production have started to be sold to other regions. The characteristic of swakarsa village is the influence from the outside, resulting in a change of mindset.*
 3. *Definitive village is a area which is administratively under the subdistrict led by the Village Head.*
 4. *Preparation village is a new village in rural areas as a result of the division that will be upgraded into a definitive village.*

GOVERNMENT


ULASAN

Kecamatan Merigi Sakti terdiri dari 15 desa yang terbagi menjadi 0 desa swadaya dan 15 desa swakarsa. Seluruh desa di Kecamatan Merigi Sakti berstatus sebagai desa definitif

DESCRIPTION

Merigi Sakti Subdistrict has 15 villages that consist of 0 swadaya village and 15 swakarsa village. Status of villages in Merigi Sakti Subdistrict are definitive village.

Gambar 2 **Klasifikasi Desa/Kelurahan di Kecamatan Merigi Sakti, 2018**
Picture ***Villages/Kelurahan Classification in Merigi Sakti Subdistrict, 2018***



Tabel 2.1 **Klasifikasi Desa/Kelurahan di Kecamatan Merigi Sakti, 2018**
Table **Villages/Kelurahan Classification in Merigi Sakti Subdistrict, 2018**

| Desa/Kelurahan <i>Villages/Kelurahan</i> | Maju <i>Advanced</i> | Mandiri <i>Independent</i> | Berkembang <i>Developing</i> | Tertinggal <i>Left Behind</i> |
|--|--------------------------------|--------------------------------------|--|---|
| (1) | (2) | (3) | (4) | (5) |
| Lubuk Puar | - | - | - | √ |
| Punjung | - | - | √ | - |
| Bajak III | - | - | √ | - |
| Komerling | - | - | - | √ |
| Arga Indah II | - | - | √ | - |
| Curup | - | - | √ | - |
| Karang Panggung | - | - | - | √ |
| Lubuk Pendam | - | - | - | √ |
| Rajak Besi | - | - | - | √ |
| Susup | - | - | - | √ |
| Pagar Agung | - | - | - | √ |
| Pungguk Jaya | - | - | - | √ |
| Taba Gemantung | - | - | - | √ |
| Durian Lebar | - | - | √ | - |
| Pagar Besi | - | - | √ | - |
| Kecamatan Merigi Sakti | 0 | 0 | 6 | 9 |

Sumber/Source: Dinas Pemberdayaan Masyarakat dan Desa (DPMD) Kabupaten Bengkulu Tengah/Regional Office of Society Empowerment and Rural Development of Bengkulu Tengah Regency

Tabel 2.2 Status Desa/Kelurahan di Kecamatan Merigi Sakti, 2018
Table Status of Villages/Kelurahan in Merigi Sakti Subdistrict, 2018

| Desa/Kelurahan Villages/Kelurahan | Definitif Definitive | Persiapan Preparation |
|--|---------------------------------|----------------------------------|
| (1) | (2) | (3) |
| Lubuk Puar | √ | - |
| Punjung | √ | - |
| Bajak III | √ | - |
| Komerling | √ | - |
| Arga Indah II | √ | - |
| Curup | √ | - |
| Karang Panggung | √ | - |
| Lubuk Pendam | √ | - |
| Rajak Besi | √ | - |
| Susup | √ | - |
| Pagar Agung | √ | - |
| Pungguk Jaya | √ | - |
| Taba Gemantung | √ | - |
| Durian Lebar | √ | - |
| Pagar Besi | √ | - |

Sumber/Source: Pemerintah Kabupaten Bengkulu Tengah/Government of Bengkulu Tengah Regency

BAB
Chapter

KEPENDUDUKAN
Population

3

<https://bengkulutengahkab.bps.go.id>

PENJELASAN TEKNIS

1. Sumber utama data kependudukan adalah sensus penduduk yang dilaksanakan setiap sepuluh tahun sekali. Sensus penduduk telah dilaksanakan sebanyak enam kali sejak Indonesia merdeka, yaitu tahun 1961, 1971, 1980, 1990, 2000, dan 2010.

Di dalam sensus penduduk, pencacahan dilakukan terhadap seluruh penduduk yang berdomisili di wilayah teritorial Indonesia termasuk warga negara asing kecuali anggota korps diplomatik negara sahabat beserta keluarganya.

Metode pengumpulan data dalam sensus dilakukan dengan wawancara antara petugas sensus dengan responden dan juga melalui *e-census*. Pencatatan penduduk menggunakan konsep usual residence, yaitu konsep di mana penduduk biasa bertempat tinggal. Bagi penduduk yang bertempat tinggal tetap dicacah di mana mereka biasa tinggal, sedangkan untuk penduduk yang tidak bertempat tinggal tetap dicacah di tempat di mana mereka ditemukan petugas sensus pada malam 'Hari Sensus'. Termasuk penduduk yang tidak bertempat tinggal tetap adalah

TECHNICAL NOTES

1. *The main source of demographic data is population census, which is conducted every ten years. Population Census has been conducted six times since Indonesia's independence: 1961, 1971, 1980, 1990, 2000, and 2010.*

The population census enumerates all residents who domicile in the entire territory of Indonesia including foreign citizens except the diplomatic corps members and their families.

The method of data collection in a population census involves interviewing respondents and conducting e-census. Enumeration of the population uses the concept of "usual residence", which is the concept of "places where people usually live". De jure was applied to the permanent residents, while de facto was applied to non-permanent residents. The permanent residents were enumerated in place where they normally live, the non-permanent residents were enumerated where they were found by the enumerators, on the night of 'Census Date'. The non permanent residents include homeless people, ship crew, boat people, remote

POPULATION

tuna wisma, awak kapal berbendera Indonesia, penghuni perahu/rumah apung, masyarakat terpencil/terasing, dan pengungsi. Bagi mereka yang mempunyai tempat tinggal tetap dan sedang bepergian ke luar wilayah lebih dari enam bulan, tidak dicacah di tempat tinggalnya, tetapi dicacah di tempat tujuannya. Untuk tahun yang tidak dilaksanakan sensus penduduk, data kependudukan diperoleh dari hasil proyeksi penduduk. Proyeksi penduduk merupakan suatu perhitungan ilmiah yang didasarkan pada asumsi dari komponen-komponen perubahan penduduk, yaitu kelahiran, kematian, dan migrasi. Proyeksi penduduk Indonesia 2010–2035 menggunakan data dasar penduduk hasil SP2010.

2. **Penduduk Indonesia** adalah semua orang yang berdomisili di wilayah teritorial Indonesia selama 6 bulan atau lebih dan atau mereka yang berdomisili kurang dari 6 bulan tetapi bertujuan menetap.
3. **Laju pertumbuhan penduduk** adalah angka yang menunjukkan persentase penambahan penduduk dalam jangka waktu tertentu.

area community, and internally displaced persons. Those who had permanent residence and had been travelling away from their home for six months or more were not enumerated in their permanent place, but in the place where they were during the census.

For the periods where the population census is not conducted, population projection is done to estimate population during those years. The population projection is an estimate based on the demographic components, such as birth, death, and migration. Indonesia's 2010–2035 population projection used the 2010 Population Census as the base population.

2. **The population of Indonesia** are all residents of the entire territory of Indonesia who have stayed for six months or longer, and those who intended to stay more than six months even though their length of stay is less than six months.
3. **The growth rate of population** is the number that show percentage of population growth within a specified period.

- | | |
|--|---|
| <p>4. Kepadatan penduduk adalah rasio banyaknya penduduk per kilometer persegi.</p> | <p>4. Population density is ratio of population per square kilometer.</p> |
| <p>5. Rasio jenis kelamin adalah perbandingan antara penduduk laki-laki dan penduduk perempuan pada suatu wilayah dan waktu tertentu. Biasanya dinyatakan dengan banyaknya penduduk laki-laki untuk 100 penduduk perempuan.</p> | <p>5. Sex ratio is the ratio of males population to females population in a given area and time, usually expressed as the number of males for every 100 females.</p> |

<https://bengkulutengahkab.bps.go.id>

POPULATION

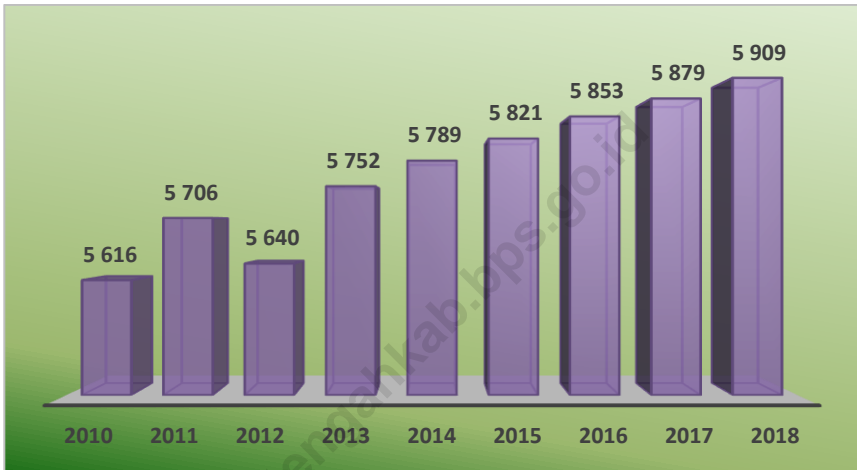
ULASAN

Penduduk Kecamatan Merigi Sakti pada tahun 2018 mencapai 5.909 jiwa, sedangkan pada tahun 2017 mencapai 5.879 jiwa. Rasio jenis kelamin penduduk Kecamatan Merigi Sakti pada tahun 2018 sebesar 102. Hal ini menunjukkan bahwa setiap 100 penduduk perempuan terdapat 102 penduduk laki-laki.

DESCRIPTION

The population of Merigi Sakti Subdistrict in 2018 reaches 5.909 people, while in 2017 reaches 5.879 people. The population sex ratio in Merigi Sakti Subdistrict in 2018 is 102. This shows that for every 100 female population, there are 102 male population.

Gambar 3 Jumlah Penduduk di Kecamatan Merigi Sakti, 2010-2018
Picture Population Growth in Merigi Sakti Subdistrict, 2010-2018



POPULATION

Tabel 3.1 Jumlah Penduduk dan Rasio Jenis Kelamin di Kecamatan Merigi Sakti, 2009-2018
Table Population and Sex Ratio in Merigi Sakti Subdistrict, 2009-2018

| Tahun Year | Jenis Kelamin/Sex | | | Rasio Jenis Kelamin Sex Ratio |
|---------------|-------------------|---------------------|-----------------|-------------------------------------|
| | Laki-Laki Male | Perempuan Female | Jumlah Total | |
| (1) | (2) | (3) | (4) | (5) |
| 2010 | 2.850 | 2.766 | 5.616 | 103.04 |
| 2011 | 2.909 | 2.797 | 5.706 | 104.00 |
| 2012 | 2.856 | 2784 | 5.640 | 102.59 |
| 2013 | 2.915 | 2.837 | 5.752 | 102.74 |
| 2014 | 2.932 | 2.857 | 5.789 | 102.63 |
| 2015 | 2.946 | 2.875 | 5.821 | 102 |
| 2016 | 2.961 | 2.892 | 5.853 | 102 |
| 2017 | 2.970 | 2.909 | 5.879 | 102 |
| 2018 | 2.990 | 2.919 | 5.909 | 102 |

Keterangan/Note: *) Data Masih Tergabung dengan Kabupaten Bengkulu Utara /Data Associated with Bengkulu Utara Regency

Sumber/Source: Proyeksi Penduduk Indonesia 2010–2035/Indonesia Population Projection 2010–2035

Tabel 3.2 Jumlah Penduduk dan Rasio Jenis Kelamin Menurut Desa/Kelurahan di Kecamatan Merigi Sakti, 2018
Table Population and Sex Ratio by Villages/Kelurahan in Merigi Sakti Subdistrict, 2018

| Desa/Kelurahan <i>Villages/Kelurahan</i> | Jenis Kelamin/Sex | | | Rasio Jenis Kelamin <i>Sex Ratio</i> |
|---|--------------------------|----------------------------|------------------------|--|
| | Laki-Laki <i>Male</i> | Perempuan <i>Female</i> | Jumlah <i>Total</i> | |
| (1) | (2) | (3) | (4) | (5) |
| Lubuk Puar | 92 | 103 | 195 | 89.32 |
| Punjung | 255 | 234 | 489 | 108.97 |
| Bajak III | 174 | 160 | 334 | 108.75 |
| Komering | 306 | 312 | 618 | 98.07 |
| Arga Indah II | 389 | 407 | 796 | 95.57 |
| Curup | 164 | 157 | 321 | 104.45 |
| Karang Panggung | 78 | 65 | 143 | 120 |
| Lubuk Pendam | 173 | 177 | 350 | 97.74 |
| Rajak Besi | 249 | 234 | 483 | 106.41 |
| Susup | 298 | 266 | 564 | 112.03 |
| Pagar Agung | 139 | 135 | 274 | 102.96 |
| Pungguk Jaya | 101 | 108 | 209 | 93.51 |
| Taba Gemantung | 151 | 148 | 299 | 102.02 |
| Durian Lebar | 237 | 229 | 466 | 103.49 |
| Pagar Besi | 184 | 184 | 368 | 100 |
| Kecamatan Merigi Sakti | 2.990 | 2.919 | 5.909 | 102.43 |

Sumber/Source: Proyeksi Penduduk Indonesia 2010–2035/Indonesia Population Projection 2010–2035

POPULATION

Tabel 3.3 **Kepadatan Penduduk di Kecamatan Merigi Sakti, 2010-2018**
Table **Population Density in Merigi Sakti Subdistrict, 2010-2018**

| Tahun Year | Penduduk Population | Kepadatan Penduduk per km ² Population Density per sq.km |
|---------------|------------------------|--|
| (1) | (2) | (3) |
| 2010 | 5 616 | 56.19 |
| 2011 | 5 706 | 57.39 |
| 2012 | 5 640 | 56.73 |
| 2013 | 5 752 | 57.86 |
| 2014 | 5 789 | 57.93 |
| 2015 | 5 821 | 58.25 |
| 2016 | 5 853 | 58.57 |
| 2017 | 5 879 | 58.83 |
| 2018 | 5.909 | 59.13 |

Keterangan/Note: * Data Masih Tergabung dengan Kecamatan Merigi Sakti/Data Associated with Merigi Sakti Subdistricts

Sumber/Source: Proyeksi Penduduk Indonesia 2010–2035/Indonesia Population Projection 2010–2035

BAB
Chapter

SOSIAL
Social **4**

igkulutengahkab.bps.go.id



PENJELASAN TEKNIS

1. **Rumah Sakit** adalah tempat pemeriksaan dan perawatan kesehatan, biasanya berada di bawah pengawasan dokter/tenaga medis, yang melayani penderita yang sakit untuk berobat rawat jalan atau rawat inap.
2. **Puskesmas (Pusat Kesehatan Masyarakat)** adalah unit pelaksana teknis dinas kesehatan kabupaten/kota yang mempunyai fungsi utama sebagai penyelenggara pelayanan kesehatan tingkat pertama. Wilayah kerja puskesmas maksimal adalah satu kecamatan dan untuk dapat menjangkau wilayah kerjanya, puskesmas mempunyai jaringan pelayanan yang meliputi unit Puskesmas Pembantu (Pustu), unit Puskesmas Keliling (Puskel), dan unit bidan desa/komunitas (Peraturan Menteri Kesehatan RI No. 75 Tahun 2014 Tentang Pusat Kesehatan Masyarakat).

TECHNICAL NOTES

1. **Hospital** is a place for health check, usually controlled/supervised by doctors/medical personnel to serve the ill patients to get outpatient or inpatient treatment services.
2. **Public Health Center** is technical implementation unit of regency health department that have the primary function as a first-level health care providers. The working area standard of public health center is one district and to reach their working areas, public health centers have a service network covering subsidiary of public health center, mobile public health center units, and midwife units (Regulation of the Minister of Health of Indonesia Number 75 Year 2014 about Public Health Center).

ULASAN

DESCRIPTION

Keadaan sosial penduduk Kecamatan Merigi Sakti digambarkan dalam beberapa variabel antara lain pendidikan, kesehatan dan keluarga berencana, serta agama.

Dalam bidang pendidikan, pada tahun 2018 di Kecamatan Merigi sakti memiliki gedung sekolah negeri sebanyak 10 yang terdiri dari gedung gedung Sekolah Dasar (SD), gedung Sekolah Menengah Pertama (SMP), dan gedung Sekolah Menengah Atas (SMA).

Fasilitas kesehatan merupakan salah satu tolak ukur dalam pencapaian pelaksanaan pembangunan di Kecamatan Merigi Sakti. Pada tahun 2018 terdapat satu buah puskesmas di wilayah Kecamatan Merigi Sakti. Sedangkan fasilitas kesehatan lainnya yakni puskesmas, puskesmas pembantu, dan posyandu sebanyak masing-masing 1, 4, dan 10 buah.

Di bidang Keluarga Berencana (KB), berdasarkan data dari BPPKB Kabupaten Bengkulu Tengah menunjukkan bahwa jumlah peserta KB aktif atau akseptor aktif di Kecamatan Merigi Sakti mengalami kenaikan dibanding tahun 2017. Pada tahun 2018 jumlah akseptor aktif di Kecamatan Merigi Sakti sebanyak 1.304 pasangan. Akseptor aktif di Kecamatan Merigi Sakti

The social circumstances of people in Merigi Sakti Subdistrict are described in several variables, i.e. education, health and family planning, also religion.

In education sector, 2018, Merigi Sakti Subdistrict has 10 public school buildings, which consist of Primary School buildings (SD), Junior High School buildings (SMP), and Senior High School buildings (SMA).

Health facilities are one of benchmarks of the achievements on the implementation of development Merigi Sakti Subdistrict. In 2018 there are one units of public health centre in Merigi Sakti Subdistrict. On the other hand, there are other health facilities namely 1 public health center, 4 secondary public health centre and 10 maternal and child health center.

In the sector of family planning (KB), based on data from BPPKB of Bengkulu Tengah Regency, it shows that the number of active members of family planning or active acceptors in Merigi Sakti Subdistrict have increased compared to 2017. In 2018 the number of active acceptors in Merigi Sakti Subdistrict is as many as 1,304 pairs. Active acceptors in Merigi Sakti Subdistrict generally user injections and pills as contraceptives, with the

umumnya lebih banyak menggunakan alat kontrasepsi suntik dan pil, dimana proporsinya masing-masing mencapai 31,82 persen dan 50,15 persen.

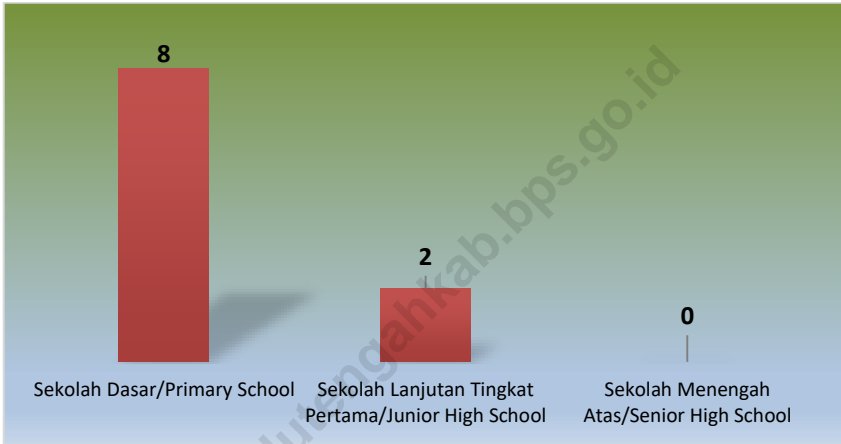
Jumlah masjid yang terdapat di Kecamatan Merigi Sakti sebanyak 18 buah masjid dan 4 mushollah.

proportions reach 31,82 percent and 50,15 percent, respectively.

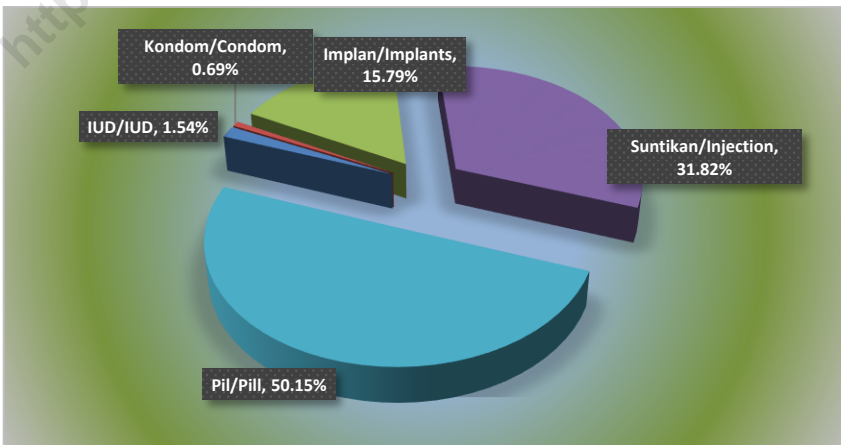
The number of mosque in Merigi Sakti Subdistrict are 18. And also there is 4c mushollah.

<https://bengkulutengahkab.bps.go.id>

Gambar 4 Jumlah Sekolah Menurut Jenjang Pendidikan di Kecamatan Merigi Sakti, 2017/2018
Picture **Number of School by Educational Level in Merigi Sakti Subdistrict, 2017/2018**



Gambar 5 Persentase Peserta KB Aktif Menurut Alat yang Digunakan di Kecamatan Merigi Sakti, 2018
Picture **Percentage of Active Family Planning Participants by Type of Contraception Use in Merigi Sakti Subdistrict, 2018**



4.1 PENDIDIKAN/*EDUCATION*

Tabel 4.1.1 Jumlah Desa¹/Kelurahan yang Memiliki Fasilitas Sekolah Menurut Desa/Kelurahan dan Tingkat Pendidikan, 2011, 2014 dan 2018
Table *Number of Villages¹/Kelurahan Having Educational Facilities by Villages/Kelurahan and Educational Level, 2011, 2014 and 2018*

| Desa/Kelurahan <i>Villages/ Kelurahan</i> | Sekolah Dasar (SD) <i>Primary School</i> | | | Sekolah Menengah Pertama (SMP) <i>Junior High School</i> | | |
|--|---|----------|----------|---|----------|----------|
| | 2011 | 2014 | 2018 | 2011 | 2014 | 2018 |
| (1) | (2) | (3) | (4) | (5) | (6) | (7) |
| Lubuk Puar | - | - | - | - | - | - |
| Punjung | 1 | 1 | 1 | - | - | - |
| Bajak III | 1 | 1 | 1 | - | - | - |
| Komering | - | - | - | 1 | 1 | 1 |
| Arga Indah II | 1 | 1 | 1 | - | - | - |
| Curup | 1 | 1 | 1 | - | - | - |
| Karang Panggung | - | - | - | - | - | - |
| Lubuk Pendam | 1 | 1 | 1 | - | - | - |
| Rajak Besi | - | - | - | - | - | - |
| Susup | 1 | 1 | 1 | - | - | - |
| Pagar Agung | - | - | - | - | - | - |
| Pungguk Jaya | - | - | - | - | - | - |
| Taba Gemantung | - | - | - | - | - | - |
| Durian Lebar | 1 | 1 | 1 | - | - | - |
| Pagar Besi | 1 | 1 | 1 | 1 | 1 | 1 |
| Kecamatan Merigi Sakti | 8 | 8 | 8 | 2 | 2 | 2 |

Lanjutan Tabel/*Continued Table 4.1.1*

| Desa/Kelurahan <i>Villages/ Kelurahan</i> | Sekolah Menengah Atas (SMA) <i>Senior High School</i> | | | Sekolah Menengah Kejuruan (SMK) <i>Vocational School</i> | | |
|--|--|----------|----------|---|----------|----------|
| | 2011 | 2014 | 2018 | 2011 | 2014 | 2018 |
| (1) | (8) | (9) | (10) | (11) | (12) | (13) |
| Lubuk Puar | - | - | - | - | - | - |
| Punjung | - | - | - | - | - | - |
| Bajak III | - | - | - | - | - | - |
| Komerling | - | - | - | - | - | - |
| Arga Indah II | - | - | - | - | - | - |
| Curup | - | - | - | - | - | - |
| Karang Panggung | - | - | - | - | - | - |
| Lubuk Pendam | - | - | - | - | - | - |
| Rajak Besi | - | - | - | - | - | - |
| Susup | - | - | - | - | - | - |
| Pagar Agung | - | - | - | - | - | - |
| Pungguk Jaya | - | - | - | - | - | - |
| Taba Gemantung | - | - | - | - | - | - |
| Durian Lebar | - | - | - | - | - | - |
| Pagar Besi | - | - | - | - | - | - |
| Kecamatan Merigi Sakti | 0 | 0 | 0 | 0 | 0 | 0 |

Lanjutan Tabel/*Continued Table 4.1.1*

| Desa/Kelurahan <i>Villages/Kelurahan</i> | Perguruan Tinggi <i>University</i> | | |
|---|---------------------------------------|----------|----------|
| | 2011 | 2014 | 2018 |
| (1) | (14) | (15) | (16) |
| Lubuk Puar | - | - | - |
| Punjung | - | - | - |
| Bajak III | - | - | - |
| Komering | - | - | - |
| Arga Indah II | - | - | - |
| Curup | - | - | - |
| Karang Panggung | - | - | - |
| Lubuk Pendam | - | - | - |
| Rajak Besi | - | - | - |
| Susup | - | - | - |
| Pagar Agung | - | - | - |
| Pungguk Jaya | - | - | - |
| Taba Gemantung | - | - | - |
| Durian Lebar | - | - | - |
| Pagar Besi | - | - | - |
| Kecamatan Merigi Sakti | 0 | 0 | 0 |

Catatan/Note: ¹ Desa Pada Tabel Ini Termasuk Unit Permukiman Transmigrasi (UPT) yang Masih Dibina Oleh Kementerian Terkait dan Nagari di Provinsi Sumatera Barat/*Villages In This Table Include Transmigration Settlement Unit Which Is Still Fostered by The Relevant Ministries and The Nagari in The Province of Sumatera Barat*

Sumber/Source: BPS, Pendataan Potensi Desa (PODES)/BPS-Statistics Indonesia, Village Potential Data Collection

Tabel 4.1.2 Jumlah Sekolah, Guru, dan Murid Sekolah Dasar (SD) di Bawah Kementerian Pendidikan dan Kebudayaan Menurut Desa/Kelurahan di Kecamatan Merigi Sakti, 2017/2018
Table Number of Schools, Teachers, and Pupils in Primary Schools Under The Ministry of Education an Culture by Villages/Kelurahan in Merigi Sakti Subdistrict, 2017/2018

| Desa/Kelurahan Villages/Kelurahan | Sekolah/Schools | | |
|--------------------------------------|-----------------|----------------|--------------|
| | Negeri/Public | Swasta/Private | Jumlah/Total |
| (1) | (2) | (3) | (4) |
| Lubuk Puar | - | - | - |
| Punjung | 1 | - | 1 |
| Bajak III | 1 | - | 1 |
| Komerling | - | - | - |
| Arga Indah II | 1 | - | 1 |
| Curup | 1 | - | 1 |
| Karang Panggung | - | - | - |
| Lubuk Pendam | 1 | - | 1 |
| Rajak Besi | - | - | - |
| Susup | 1 | - | 1 |
| Pagar Agung | - | - | - |
| Pungguk Jaya | - | - | - |
| Taba Gemantung | - | - | - |
| Durian Lebar | 1 | - | 1 |
| Pagar Besi | 1 | - | 1 |
| Kecamatan Merigi Sakti | 8 | 0 | 8 |

Lanjutan Tabel/*Continued Table 4.1.2*

| Desa/Kelurahan <i>Villages/Kelurahan</i> | Guru ¹ / <i>Teachers</i> ¹ | | |
|---|--|------------------------|----------------------|
| | Negeri/ <i>Public</i> | Swasta/ <i>Private</i> | Jumlah/ <i>Total</i> |
| (1) | (5) | (6) | (7) |
| Lubuk Puar | - | - | - |
| Punjung | 9 | - | 9 |
| Bajak III | 10 | - | 10 |
| Komerling | - | - | - |
| Arga Indah II | 7 | - | 7 |
| Curup | 9 | - | 9 |
| Karang Panggung | - | - | - |
| Lubuk Pendam | 11 | - | 11 |
| Rajak Besi | - | - | - |
| Susup | 7 | - | 7 |
| Pagar Agung | - | - | - |
| Pungguk Jaya | - | - | - |
| Taba Gemantung | - | - | - |
| Durian Lebar | 10 | - | 10 |
| Pagar Besi | 8 | - | 8 |
| Kecamatan Merigi Sakti | 71 | 0 | 71 |

Lanjutan Tabel/*Continued Table 4.1.2*

| Desa/Kelurahan <i>Villages/Kelurahan</i> | Murid/ <i>Students</i> | | |
|---|------------------------|------------------------|----------------------|
| | Negeri/ <i>Public</i> | Swasta/ <i>Private</i> | Jumlah/ <i>Total</i> |
| (1) | (8) | (9) | (10) |
| Lubuk Puar | - | - | - |
| Punjung | 71 | - | 71 |
| Bajak III | 99 | - | 99 |
| Komerling | - | - | - |
| Arga Indah II | 131 | - | 131 |
| Curup | 131 | - | 131 |
| Karang Panggung | - | - | - |
| Lubuk Pendam | 77 | - | 77 |
| Rajak Besi | - | - | - |
| Susup | 73 | - | 73 |
| Pagar Agung | - | - | - |
| Pungguk Jaya | - | - | - |
| Taba Gemantung | - | - | - |
| Durian Lebar | 131 | - | 131 |
| Pagar Besi | 101 | - | 101 |
| Kecamatan Merigi Sakti | 817 | 0 | 817 |

Catatan/*Note*: ¹ Jumlah Guru Termasuk Kepala Sekolah dan Guru/*The Total of Teachers Including Headmaster and Teachers*

Sumber/*Source*: Dinas Pendidikan dan Kebudayaan Kabupaten Bengkulu Tengah, Data Semester Ganjil 2017/*Regional Office of Educations and Culture of Bengkulu Tengah Regency, 2017 Odd Semester Data*

Tabel 4.1.3 Banyaknya Peserta dan Lulusan Ujian Sekolah Dasar (SD) di Bawah Kementerian Pendidikan dan Kebudayaan Menurut Desa/Kelurahan di Kecamatan Merigi Sakti, 2017/2018
Number of Examination Participants and Graduates of Primary Schools Under The Ministry of Education and Culture by Villages/Kelurahan in Merigi Sakti Subdistrict, 2017/2018

| Desa/Kelurahan Villages/Kelurahan | Peserta Participants | Lulusan Graduates |
|--|---------------------------------|------------------------------|
| (1) | (2) | (3) |
| Lubuk Puar | - | - |
| Punjung | 9 | 9 |
| Bajak III | 16 | 16 |
| Komerling | - | - |
| Arga Indah II | 20 | 20 |
| Curup | 19 | 19 |
| Karang Panggung | - | - |
| Lubuk Pendam | 18 | 18 |
| Rajak Besi | - | - |
| Susup | 17 | 17 |
| Pagar Agung | - | - |
| Pungguk Jaya | - | - |
| Taba Gemantung | - | - |
| Durian Lebar | 25 | 25 |
| Pagar Besi | 17 | 17 |
| Kecamatan Merigi Sakti | 141 | 141 |

Sumber/Source: Dinas Pendidikan dan Kebudayaan Kabupaten Bengkulu Tengah, Data Semester Ganjil 2017/Regional Office of Educations and Culture of Bengkulu Tengah Regency, 2017 Odd Semester Data

Tabel 4.1.4 Jumlah Sekolah, Guru, dan Murid Sekolah Menengah Pertama (SMP) di Bawah Kementerian Pendidikan dan Kebudayaan Menurut Desa/Kelurahan di Kecamatan Merigi Sakti, 2017/2018
Number of Schools, Teachers, and Pupils in Junior High Schools Under The Ministry of Education an Culture by Villages/Kelurahan in Merigi Sakti Subdistrict, 2017/2018

| Desa/Kelurahan Villages/Kelurahan | Sekolah/Schools | | |
|--------------------------------------|-----------------|----------------|--------------|
| | Negeri/Public | Swasta/Private | Jumlah/Total |
| (1) | (2) | (3) | (4) |
| Lubuk Puar | - | - | - |
| Punjung | - | - | - |
| Bajak III | - | - | - |
| Komerling | - | - | - |
| Arga Indah II | 1 | - | 1 |
| Curup | - | - | - |
| Karang Panggung | - | - | - |
| Lubuk Pendam | - | - | - |
| Rajak Besi | - | - | - |
| Susup | - | - | - |
| Pagar Agung | - | - | - |
| Pungguk Jaya | - | - | - |
| Taba Gemantung | - | - | - |
| Durian Lebar | - | - | - |
| Pagar Besi | 1 | - | 1 |
| Kecamatan Merigi Sakti | 2 | 0 | 2 |

Lanjutan Tabel/*Continued Table 4.1.6*

| Desa/Kelurahan <i>Villages/Kelurahan</i> | Guru ¹ / <i>Teachers</i> ¹ | | |
|---|--|------------------------|----------------------|
| | Negeri/ <i>Public</i> | Swasta/ <i>Private</i> | Jumlah/ <i>Total</i> |
| (1) | (5) | (6) | (7) |
| Lubuk Puar | - | - | - |
| Punjung | - | - | - |
| Bajak III | - | - | - |
| Komerling | - | - | - |
| Arga Indah II | 23 | - | 23 |
| Curup | - | - | - |
| Karang Panggung | - | - | - |
| Lubuk Pendam | - | - | - |
| Rajak Besi | - | - | - |
| Susup | - | - | - |
| Pagar Agung | - | - | - |
| Pungguk Jaya | - | - | - |
| Taba Gemantung | - | - | - |
| Durian Lebar | - | - | - |
| Pagar Besi | 9 | - | 9 |
| Kecamatan Merigi Sakti | 29 | 0 | 29 |

Lanjutan Tabel/*Continued Table 4.1.6*

| Desa/Kelurahan <i>Villages/Kelurahan</i> | Murid/ <i>Students</i> | | |
|---|------------------------|------------------------|----------------------|
| | Negeri/ <i>Public</i> | Swasta/ <i>Private</i> | Jumlah/ <i>Total</i> |
| (1) | (8) | (9) | (10) |
| Lubuk Puar | - | - | - |
| Punjung | - | - | - |
| Bajak III | - | - | - |
| Komerling | - | - | - |
| Arga Indah II | 404 | - | 404 |
| Curup | - | - | - |
| Karang Panggung | - | - | - |
| Lubuk Pendam | - | - | - |
| Rajak Besi | - | - | - |
| Susup | - | - | - |
| Pagar Agung | - | - | - |
| Pungguk Jaya | - | - | - |
| Taba Gemantung | - | - | - |
| Durian Lebar | - | - | - |
| Pagar Besi | 37 | - | 37 |
| Kecamatan Merigi Sakti | 441 | 0 | 441 |

Catatan/*Note*: ¹ Jumlah Guru Termasuk Kepala Sekolah dan Guru/*The Total of Teachers Including Headmaster and Teachers*

Sumber/*Source*: Dinas Pendidikan dan Kebudayaan Kabupaten Bengkulu Tengah, Data Semester Ganjil 2017/*Regional Office of Educations and Culture of Bengkulu Tengah Regency, 2017 Odd Semester Data*

Tabel 4.1.5 Banyaknya Peserta dan Lulusan Ujian Sekolah Menengah Pertama (SMP) di Bawah Kementerian Pendidikan dan Kebudayaan Menurut Desa/Kelurahan di Kecamatan Merigi Sakti, 2017/2018
Number of Examination Participants and Graduates of Junior High Schools Under The Ministry of Education and Culture by Villages/Kelurahan in Merigi Sakti Subdistrict, 2017/2018

| Desa/Kelurahan <i>Villages/Kelurahan</i> | Peserta <i>Participants</i> | Lulusan <i>Graduates</i> |
|---|--------------------------------|-----------------------------|
| (1) | (2) | (3) |
| Lubuk Puar | - | - |
| Punjung | - | - |
| Bajak III | - | - |
| Komering | - | - |
| Arga Indah II | 126 | 126 |
| Curup | - | - |
| Karang Panggung | - | - |
| Lubuk Pendam | - | - |
| Rajak Besi | - | - |
| Susup | - | - |
| Pagar Agung | - | - |
| Pungguk Jaya | - | - |
| Taba Gemantung | - | - |
| Durian Lebar | - | - |
| Pagar Besi | 12 | 12 |
| Kecamatan Merigi Sakti | 138 | 138 |

Sumber/Source: Dinas Pendidikan dan Kebudayaan Kabupaten Bengkulu Tengah, Data Semester Ganjil 2017/*Regional Office of Educations and Culture of Bengkulu Tengah Regency, 2017 Odd Semester Data*

4.2 KESEHATAN/HEALTH

Tabel 4.2.1 Jumlah Desa¹/Kelurahan yang Memiliki Sarana Kesehatan Menurut Desa/Kelurahan, 2011, 2014 dan 2018
Table Number of Villages¹/Kelurahan Having Health Facilities by Villages/Kelurahan, 2011, 2014 and 2018

| Desa/Kelurahan Villages/ Kelurahan | Poliklinik Polyclinic | | | Puskesmas Public Health Center | | |
|--|--------------------------|----------|----------|-----------------------------------|----------|----------|
| | 2011 | 2014 | 2018 | 2011 | 2014 | 2018 |
| (1) | (2) | (3) | (4) | (5) | (6) | (7) |
| Lubuk Puar | - | - | - | - | - | - |
| Punjung | - | - | - | - | - | - |
| Bajak III | - | - | - | - | - | - |
| Komerling | - | - | - | - | - | - |
| Arga Indah II | - | - | - | 1 | 1 | 1 |
| Curup | - | - | - | - | - | - |
| Karang Panggung | - | - | - | - | - | - |
| Lubuk Pendam | - | - | - | - | - | - |
| Rajak Besi | - | - | - | - | - | - |
| Susup | - | - | - | - | - | - |
| Pagar Agung | - | - | - | - | - | - |
| Pungguk Jaya | - | - | - | - | - | - |
| Taba Gemantung | - | - | - | - | - | - |
| Durian Lebar | - | - | - | - | - | - |
| Pagar Besi | - | - | - | - | - | - |
| Kecamatan Merigi Sakti | 0 | 0 | 0 | 1 | 1 | 1 |

Lanjutan Tabel/*Continued Table 4.2.1*

| Desa/Kelurahan <i>Villages/ Kelurahan</i> | Puskesmas Pembantu <i>Subsidiary of Public Health Center</i> | | | Apotek <i>Pharmacy</i> | | |
|--|---|----------|----------|---------------------------|----------|----------|
| | 2011 | 2014 | 2018 | 2011 | 2014 | 2018 |
| (1) | (2) | (3) | (4) | (5) | (6) | (7) |
| Lubuk Puar | - | - | - | - | - | - |
| Punjung | - | - | - | - | - | - |
| Bajak III | - | - | - | - | - | - |
| Komering | - | - | 1 | - | - | - |
| Arga Indah II | - | - | 1 | - | - | - |
| Curup | - | - | - | - | - | - |
| Karang Panggung | - | - | - | - | - | - |
| Lubuk Pendam | - | - | 1 | - | - | - |
| Rajak Besi | - | - | - | - | - | - |
| Susup | - | - | - | - | - | - |
| Pagar Agung | - | - | - | - | - | - |
| Pungguk Jaya | - | - | - | - | - | - |
| Taba Gemantung | - | - | - | - | - | - |
| Durian Lebar | - | - | - | - | - | - |
| Pagar Besi | - | - | 1 | - | - | - |
| Kecamatan Merigi Sakti | 0 | 0 | 4 | 0 | 0 | 0 |

Catatan/Note: ¹ Desa Pada Tabel Ini Termasuk Unit Permukiman Transmigrasi (UPT) yang Masih Dibina Oleh Kementerian Terkait dan Nagari di Provinsi Sumatera Barat/*Villages In This Table Include Transmigration Settlement Unit Which Is Still Fostered by The Relevant Ministries and The Nagari in The Province of Sumatera Barat*

Sumber/Source: BPS, Pendataan Potensi Desa (PODES)/BPS-Statistics Indonesia, Village Potential Data Collection/Sumber/Source: Pemerintahan Desa/Government of Villages

Tabel 4.2.2 Jumlah Tenaga Kesehatan Menurut Desa/Kelurahan, 2018
Table Number of Medical Personnel by Villages/Kelurahan, 2018

| Desa/Kelurahan <i>Villages/Kelurahan</i> | Dokter <i>Doctor</i> | Perawat <i>Nurse</i> | Bidan <i>Midwife</i> | Farmasi <i>Pharmaceutical</i> | Ahli Gizi <i>Nutricionist</i> |
|--|--------------------------------|--------------------------------|--------------------------------|---|---|
| (1) | (2) | (3) | (4) | (5) | (6) |
| Lubuk Puar | - | - | 1 | - | - |
| Punjung | - | - | 1 | - | - |
| Bajak III | - | - | 1 | - | - |
| Komering | - | - | 1 | - | - |
| Arga Indah II | 2 | 12 | 1 | 1 | - |
| Curup | - | - | - | - | - |
| Karang Panggung | - | - | 1 | - | - |
| Lubuk Pendam | - | - | 1 | - | - |
| Rajak Besi | - | - | - | - | - |
| Susup | - | - | 1 | - | - |
| Pagar Agung | - | - | 1 | - | - |
| Pungguk Jaya | - | - | - | - | - |
| Taba Gemantung | - | - | 1 | - | - |
| Durian Lebar | - | - | - | - | - |
| Pagar Besi | - | - | 1 | - | - |
| Kecamatan Merigi Sakti | 2 | 12 | 11 | 1 | 0 |

Sumber/Source: Kementerian Kesehatan, <http://sisdmk.bppsdkm.kemkes.go.id> /Ministry of Health,
<http://sisdmk.bppsdkm.kemkes.go.id>

Tabel 4.2.3 Jumlah Rumah Sakit Umum, Rumah Sakit Khusus, dan Puskesmas Menurut Desa/Kelurahan, 2017 dan 2018
Table Number of General Hospital, Special Hospital, and Public Health Center by Villages/Kelurahan, 2017 and 2018

| Desa/Kelurahan Villages/ Kelurahan | Rumah Sakit Umum General Hospital | | Rumah Sakit Khusus Special Hospital | | Rumah Sakit Bersalin/Rumah Bersalin Maternity Hospital | |
|--|--------------------------------------|----------|--|----------|---|----------|
| | 2017 | 2018 | 2017 | 2018 | 2017 | 2018 |
| (1) | (2) | (3) | (4) | (5) | (6) | (7) |
| Lubuk Puar | - | - | - | - | - | - |
| Punjung | - | - | - | - | - | - |
| Bajak III | - | - | - | - | - | - |
| Komering | - | - | - | - | - | - |
| Arga Indah II | - | - | - | - | - | - |
| Curup | - | - | - | - | - | - |
| Karang Panggung | - | - | - | - | - | - |
| Lubuk Pandam | - | - | - | - | - | - |
| Rajak Besi | - | - | - | - | - | - |
| Susup | - | - | - | - | - | - |
| Pagar Agung | - | - | - | - | - | - |
| Pungguk Jaya | - | - | - | - | - | - |
| Taba Gemantung | - | - | - | - | - | - |
| Durian Lebar | - | - | - | - | - | - |
| Pagar Besi | - | - | - | - | - | - |
| Kecamatan Merigi Sakti | 0 | 0 | 0 | 0 | 0 | 0 |

Lanjutan Tabel/*Continued Table 4.2.3*

| Desa/Kelurahan <i>Villages/ Kelurahan</i> | Puskesmas <i>Public Health Center</i> | | Klinik/Balai Kesehatan <i>Clinic/Health Center</i> | | Posyandu <i>Maternal and Child Health Center</i> | |
|--|--|----------|---|----------|---|-----------|
| | 2017 | 2018 | 2017 | 2018 | 2017 | 2018 |
| (1) | (8) | (9) | (10) | (11) | (12) | (13) |
| Lubuk Puar | - | - | - | - | 1 | 1 |
| Punjung | - | - | - | - | 2 | 2 |
| Bajak III | - | - | - | - | 1 | 1 |
| Komerling | - | - | - | - | 1 | 1 |
| Arga Indah II | 1 | 1 | - | - | 1 | 1 |
| Curup | - | - | - | - | 2 | 2 |
| Karang Panggung | - | - | - | - | 1 | 1 |
| Lubuk Pendam | - | - | - | - | 1 | 1 |
| Rajak Besi | - | - | - | - | - | - |
| Susup | - | - | - | - | 1 | 1 |
| Pagar Agung | - | - | - | - | 1 | 1 |
| Pungguk Jaya | - | - | - | - | - | - |
| Taba Gemantung | - | - | - | - | 1 | 1 |
| Durian Lebar | - | - | - | - | - | - |
| Pagar Besi | - | - | - | - | 1 | 1 |
| Kecamatan Merigi Sakti | 1 | 1 | 0 | 0 | 14 | 14 |

Lanjutan Tabel/*Continued Table 4.2.3*

| Desa/Kelurahan <i>Villages/ Kelurahan</i> | Polindes <i>Village Maternity</i> | |
|--|--------------------------------------|----------|
| | 2017 | 2018 |
| (1) | (14) | (15) |
| Lubuk Puar | - | - |
| Punjung | - | - |
| Bajak III | - | - |
| Komering | - | - |
| Arga Indah II | - | - |
| Curup | - | - |
| Karang Panggung | - | - |
| Lubuk Pendam | - | - |
| Rajak Besi | - | - |
| Susup | - | - |
| Pagar Agung | - | - |
| Pungguk Jaya | - | - |
| Taba Gemantung | - | - |
| Durian Lebar | - | - |
| Pagar Besi | - | - |
| Kecamatan Merigi Sakti | 0 | 0 |

Sumber/*Source*: Kementerian Kesehatan, Profil Kesehatan Indonesia/*Ministry of Health, Health Profile of Indonesia*

Tabel 4.2.4 Jumlah Peserta KB Baru Menurut Alat yang Digunakan di Kecamatan Merigi Sakti, 2018
Number of New Family Planning Participants by Type of Contraception Use in Merigi Sakti Subdistrict, 2018

| Jenis Alat Kontrasepsi <i>Type of Contraception</i> | Jumlah Peserta <i>Number of Participants</i> |
|--|---|
| (1) | (2) |
| IUD | - |
| MOW | - |
| MOP | - |
| Kondom/ <i>Condom</i> | - |
| Implan/ <i>Implants</i> | 110 |
| Suntikan/ <i>Injection</i> | 68 |
| Pil/ <i>Pill</i> | 569 |
| Jumlah/<i>Total</i> | 747 |

Sumber/*Source*: Badan Pemberdayaan Perempuan, Perlindungan Anak, Pengendalian Penduduk dan Keluarga Berencana (BP3AP2KB) Kabupaten Bengkulu Tengah/*Regional Office of Women's Empowerment, Children's Services, Population Control and Family Planning of Bengkulu Tengah Regency*

Tabel 4.2.5 Jumlah Peserta KB Aktif Menurut Alat yang Digunakan di Kecamatan Merigi Sakti, 2018
Table *Number of Active Family Planning Participants by Type of Contraception Use in Merigi Sakti Subdistrict, 2018*

| Jenis Alat Kontrasepsi <i>Type of Contraception</i> | Jumlah Peserta <i>Number of Participants</i> |
|--|---|
| (1) | (2) |
| IUD | 20 |
| MOW | 6 |
| MOP | - |
| Kondom/ <i>Condom</i> | 9 |
| Implan/ <i>Implants</i> | 205 |
| Suntikan/ <i>Injection</i> | 413 |
| Pil/ <i>Pill</i> | 651 |
| Jumlah/Total | 1 304 |

Sumber/*Source*: Badan Pemberdayaan Perempuan, Perlindungan Anak, Pengendalian Penduduk dan Keluarga Berencana (BP3AP2KB) Kabupaten Bengkulu Tengah/*Regional Office of Women's Empowerment, Children's Services, Population Control and Family Planning of Bengkulu Tengah Regency*

Tabel 4.2.6 Jumlah Pasangan Usia Subur (PUS), Peserta KB Aktif dan Persentase Peserta KB Aktif Terhadap PUS di Kecamatan Merigi Sakti, 2018
Number of Eligible Couples, Active Family Planning Participants and Percentage of Active Family Participants to Eligible Couples in Merigi Sakti Subdistrict, 2018

| Jenis Alat Kontrasepsi <i>Type of Contraception</i> | Jumlah Peserta <i>Number of Participants</i> |
|--|---|
| (1) | (2) |
| Pasangan Usia Subur (PUS)/ <i>Eligible Couples</i> | 1 904 |
| Peserta KB Aktif/ <i>Active Family Planning Participants</i> | 1 304 |
| Persentase Terhadap PUS (%) <i>Percentage to Eligible Couples (%)</i> | 68,48 |

Sumber/*Source*: Badan Pemberdayaan Perempuan, Perlindungan Anak, Pengendalian Penduduk dan Keluarga Berencana (BP3AP2KB) Kabupaten Bengkulu Tengah/*Regional Office of Women's Empowerment, Children's Services, Population Control and Family Planning of Bengkulu Tengah Regency*

4.3 AGAMA/RELIGION

Tabel 4.3.1 Jumlah Tempat Peribadatan Menurut Desa/Kelurahan, 2018
Table Number of Places of Worship by Villages/Kelurahan, 2018

| Kecamatan Subdistrict | Masjid Mosque | Mushollah Pray Room | Gereja Protestan Christian Chruch | Gereja Katolik Catholic Chruch | Pura Temple | Lainnya Others |
|-----------------------------------|------------------|---------------------------|--|---|----------------|-------------------|
| (1) | (2) | (3) | (4) | (5) | (6) | (7) |
| Lubuk Puar | 1 | - | - | - | - | - |
| Punjung | 1 | - | - | - | - | - |
| Bajak III | 1 | - | - | - | - | - |
| Komerling | 1 | 1 | - | - | - | - |
| Arga Indah II | 2 | 3 | 1 | - | - | - |
| Curup | 1 | - | - | - | - | - |
| Karang Panggung | 1 | - | - | - | - | - |
| Lubuk Pendam | 1 | - | - | - | - | - |
| Rajak Besi | 1 | - | - | - | - | 1 |
| Susup | 2 | - | - | - | - | - |
| Pagar Agung | 1 | - | - | - | - | - |
| Pungguk Jaya | 1 | - | - | - | - | - |
| Taba Gemantung | 2 | - | - | - | - | - |
| Durian Lebar | 1 | - | - | - | - | - |
| Pagar Besi | 1 | - | - | - | - | - |
| Kecamatan Merigi Sakti | 18 | 4 | 1 | 0 | 0 | 1 |

Sumber/Source: BPS, Pendataan Potensi Desa (PODES)/BPS-Statistics Indonesia, Village Potential Data Collection

Tabel 4.3.2 Jumlah Pernikahan Muslim yang Tercatat Di Kecamatan Merigi Sakti, 2017-2018
Table *Number of Recorded Moslem Marriages in Merigi Sakti Subdistrict, 2017-2018*

| Tahun Years | Jumlah Pernikahan Number of Marriages |
|----------------|--|
| (1) | (2) |
| 2017 | 38 |
| 2018 | 55 |

Sumber/Source: Kantor Urusan Agama/Religious Affairs Office

Tabel 4.3.3 Banyaknya Hewan Kurban Menurut Jenis, 2018
Table The Number of Qurban Animal by Type, 2018

| Jenis Hewan Qurban (Ekor) <i>Type of Qurban Animal (Heads)</i> | Jumlah <i>Total</i> |
|---|------------------------|
| (1) | (2) |
| Sapi/ <i>Cow</i> | 5 |
| Kerbau/ <i>Buffalo</i> | - |
| Kambing/ <i>Goat</i> | 11 |
| Domba/ <i>Sheep</i> | 3 |

Sumber/*Source*: Kantor Kementerian Agama Kabupaten Bengkulu Tengah/*Ministry of Religious Affairs of Bengkulu Tengah Regency*

<https://bengkulutengahkab.bps.go.id>

BAB
Chapter

PERTANIAN
Agriculture

5

<https://bengkulutengahkab.bps.go.id>

PENJELASAN TEKNIS

1. **Lahan sawah** adalah lahan pertanian yang berpetak-petak dan dibatasi oleh pematang (galengan), saluran untuk menahan/ menyalurkan air, yang biasanya ditanami padi sawah tanpa memandang dari mana diperoleh atau status lahan tersebut. Lahan yang dimaksud termasuk lahan yang terdaftar di Pajak Bumi Bangunan, luran Pembangunan Daerah, lahan bengkok, lahan serobotan, lahan rawa yang ditanami padi dan lahan bekas tanaman tahunan yang telah dijadikan sawah, baik yang ditanami padi, palawija atau tanaman semusim lainnya.
2. **Tegal/Kebun** adalah lahan pertanian bukan sawah (lahan kering) yang ditanami tanaman semusim atau tahunan dan terpisah dengan halaman sekitar rumah serta penggunaannya tidak berpindah pindah.
3. **Ladang/Huma** adalah lahan pertanian bukan sawah (lahan kering) yang biasanya ditanami tanaman semusim dan penggunaannya hanya semusim atau dua musim, kemudian akan ditinggalkan bila sudah tidak subur

TECHNICAL NOTES

1. **Wetland** is agricultural land that separated by small dykes to resist water, where the main crop is usually wetland paddy without considering where it is got from or the status of the land. It includes the land that is registered at land income tax office, regional development contribution, 'bengkok' land, illegal ownership, swamps for rice cultivation, and annual crop land mark that has been used as rice field, which are both planted with paddy, secondary crops or the other seasonal crops.
2. **Dry field/Garden** is an dryland (unirrigated land) which is planted with seasonal or annual crops and separately from the yard around the house without shifting
3. **Unirrigated agricultural field /Shifting cultivation land** is dryland (unirrigated land) that usually is cultivated for seasonal crops and utilized only for one or two seasons, then it will be left when it is not fertile (shifting).

lagi (berpindah-pindah).
Kemungkinan lahan ini beberapa tahun kemudian akan dikerjakan kembali jika sudah subur.

Maybe, this land will be used again in a few years if it has been fertile.

4. **Lahan yang sementara tidak diusahakan** adalah lahan yang biasanya diusahakan tetapi untuk sementara (lebih dari 1 (satu) tahun tetapi kurang dari atau sama dengan 2 (dua) tahun) tidak diusahakan, termasuk lahan sawah yang tidak diusahakan selama lebih dari 2 (dua) tahun.

4. **Temporarily unused land** is land that is regularly used but temporarily (more than a year but less or equal than two years) is unused, it includes wetland that is not cultivated more than two years.

5. Data pokok tanaman pangan yang dikumpulkan adalah luas panen dan produktivitas (hasil per hektar). Produksi tanaman pangan merupakan hasil perkalian antara luas panen dengan produktivitas. Pengumpulan data luas panen dilakukan setiap bulan dengan pendekatan area kecamatan di seluruh wilayah Indonesia. Pengumpulan data produktivitas dilakukan melalui pengukuran langsung pada plot ubinan berukuran 2½ m x 2½ m. Pengumpulan data produktivitas dilakukan setiap subround (empat bulanan) pada waktu panen petani.

5. *The main food crops data collected consists of harvested area and productivity (yield per hectare). Food crops production is generated by harvested area multiplied by productivity. The harvested area data is collected every month using sub district area approach in all sub district in Indonesia. The productivity data collection is conducted by a direct measurement in 2½m x 2½m crop cutting plot. The productivity measurement is conducted in every subround (four monthly) at the time when farmers are harvesting their crops.*

6. Data produksi padi dan palawija yang disajikan adalah dalam

6. *Production of paddy and secondary crops data are*

kuualitas: gabah kering giling (padi), pipilan kering (jagung), biji kering (kedelai dan kacang tanah), dan umbi basah (ubi kayu dan ubi jalar).

presented in the form of: dry unhusked rice (paddy), dry loose maize (maize), dry shells crops (soybeans and peanuts), and fresh roots (cassava and sweet potatoes).

7. Tanaman sayuran dan buah-buahan semusim

Tanaman sayuran semusim adalah tanaman sumber vitamin, garam mineral dan lain-lain yang dikonsumsi dari bagian tanaman yang berupa daun, bunga, buah, dan umbinya, yang berumur kurang dari satu tahun.

Tanaman buah-buahan semusim adalah tanaman sumber vitamin, garam mineral, dan lain-lain yang dikonsumsi dari bagian tanaman yang berupa buah, berumur kurang dari satu tahun, tidak berbentuk pohon/rumpun tetapi menjalar dan berbatang lunak.

7. *Seasonal vegetable and fruit plants*

Seasonal vegetable plants are plants which are the sources of vitamin, mineral salt, etc, consumed from the part of the plant in the form of leaf, flower, fruit, and root with the age of less than one year.

Seasonal fruit plants are plants which are the sources of vitamin, mineral salt, etc, consumed from the part of the plant in the form of fruits. These plants are creeps with the age of less than one year.

8. Tanaman buah-buahan dan sayuran tahunan

Tanaman buah-buahan tahunan adalah tanaman sumber vitamin, garam mineral, dan lain-lain yang dikonsumsi dari bagian tanaman yang berupa buah dan merupakan tanaman tahunan.

Tanaman sayuran tahunan adalah tanaman sumber vitamin, garam

8. *Annual fruit and vegetable plants*

Annual fruit plants are plants which are the sources of vitamin, contained mineral salt, etc, consumed from the part of plant in the form of fruit and more than one year of age.

Annual vegetable plants are plants which are the sources of vitamin, contained mineral salt, etc,

mineral, dan lain-lain yang dikonsumsi dari bagian tanaman yang berupa daun dan atau buah yang berumur lebih dari satu tahun.

9. **Luas panen tanaman hortikultura** adalah luas tanaman sayuran, buah-buahan, biofarmaka, dan tanaman hias yang diambil hasilnya/dipanen pada periode pelaporan.

10. **Luas panen untuk tanaman sayuran** adalah luas tanaman yang dipanen sekaligus/habis/dibongkar dan luas tanaman yang dipanen berkali-kali (lebih dari satu kali)/belum habis.

Tanaman yang dipanen sekaligus/habis/dibongkar adalah tanaman yang sehabis panen langsung dibongkar/dicabut, terdiri dari bawang merah, bawang putih, bawang daun, kentang, kol/kubis, kembang kol, petsai/sawi, wortel, lobak, dan kacang merah.

Tanaman yang dipanen berkali-kali (lebih dari satu kali)/belum habis adalah tanaman yang pemanenannya lebih dari satu kali dan biasanya dibongkar apabila panen terakhir sudah tidak memadai lagi, terdiri dari: kacang panjang, cabe besar, cabe rawit, jamur, tomat, terung, buncis, ketimun, labu siam, kangkung,

consumed from the part of the plant in the form of vegetable and more than one year of age.

9. **Harvested area of horticulture** is area which vegetable, fruit, medicinal and ornamental plant of crop harvested during the period of report.

10. **Harvested area of vegetables** is area of entirely plant harvested/demolished and plant harvested several times/undemolished.

Entirely plants harvested/demolished are plants usually harvested once and demolished to be substituted by other plants, consisting of: shallots, garlic, leeks, potato, cabbage, cauli flower, mustard green, carrots, chinese radish, and red kidney beans.

Plants harvested several times/undemolished are plants usually harvested more than once and demolished in the case that the last harvest was economically not profitable. They consist of : yard long beans, chili, small chili, mushroom, tomatoes, egg plant, french beans, cucumber, pumpkin/chajota, swamp cabbage, spinach, melon, watermelon, and

bayam, melon, semangka, dan blewah.

blewah .

11. Produksi hortikultura adalah hasil menurut bentuk produk dari setiap tanaman sayuran, buah-buahan, biofarmaka dan tanaman hias yang diambil berdasarkan luas yang dipanen/tanaman yang menghasilkan pada bulan/triwulan laporan.
 12. Penghitungan luas tanaman perkebunan besar adalah pada keadaan akhir tahun dan tidak termasuk yang luasnya kurang dari 5 hektar.
 13. Bentuk produksi perkebunan adalah; karet kering (karet), daun kering (teh dan tembakau), biji kering (kopi dan coklat), kulit kering (kayu manis dan kina), serat kering (rami), bunga kering (cengkeh), refined sugar (tebu dari perkebunan besar), gula mangkok (tebu dari perkebunan rakyat), ekivalen kopra (kopra), biji dan bunga (pala) serta minyak daun (sereh).
 14. **Rumah Tangga Perikanan Tangkap** adalah rumah tangga yang melakukan kegiatan penangkapan ikan/binatang air lainnya/tanaman air dengan tujuan sebagian/seluruh
11. *Horticulture production is the standard production quantity form of vegetable, fruit, medicinal and ornamental plant based on harvested area/the number of production plants reported monthly/quarterly.*
 12. *Planted areas of estates refer to condition at the end of the year, and exclude areas less than 5 hectares.*
 13. *Production of estates crops are follows: dry rubber (rubber); dry leaves (tea and tobacco); dry beans (coffee and cocoa); dry bark (cassia vera and cinchona); dry fibre (rosella); dry flowers/buds (cloves); refined sugar (sugar cane from estate); cup sugar (sugar cane from smallholders); copra (copra); seeds and buds (nutmeg); and leaf oil (citronella).*
 14. *A capture fishery household is a household conducting activities in catching fishes/other aquatic animals/aquatic plants, for which the products are wholly or partly to*

AGRICULTURE

hasilnya untuk dijual.

be sold.

15. **Rumah Tangga Perikanan Budidaya** adalah rumah tangga yang melakukan kegiatan budidaya ikan/binatang air lainnya/tanaman air dengan tujuan sebagian/seluruh hasilnya untuk dijual.

15. ***An aquaculture fishery household*** is a household conducting activities in culturing fishes/other aquatic animals/aquatic plants, for which the products are wholly or partly to be sold. *different types of parameters.*

ULASAN**DESCRIPTION**

Selain tanaman padi dan palawija, Kecamatan Merigi Sakti juga mempunyai keragaman produksi tanaman hortikultura yaitu buah-buahan. Pada tahun 2018, terdapat 19 komoditi tanaman buah-buahan. Total produksi buah-buahan sebesar 11.502 kwintal.

Komoditi perkebunan yang dihasilkan di Kecamatan Merigi Sakti antara lain kelapa sawit, karet, kopi arabika, dan lain-lain. Pada tahun 2018, kelapa sawit, karet, dan kopi merupakan komoditas unggulan dengan produksi masing-masing 783 ton, 5.714 ton, dan 316 ton.

Hewan ternak dibagi dalam dua kelompok yaitu ternak besar dan ternak kecil serta unggas. Hewan yang masuk kategori ternak besar adalah sapi potong dan kerbau. Sedangkan hewan yang masuk kategori ternak kecil dan unggas adalah kambing, domba, babi, itik, ayam ras, dan ayam kampung. Secara umum, populasi ternak besar mengalami peningkatan dari tahun sebelumnya. Tahun 2018 populasi sapi potong sebanyak 460 ekor dan kerbau 119 ekor. Sedangkan populasi ternak kecil dan unggas masing-masing adalah 346 ekor dan 3.140 ekor.

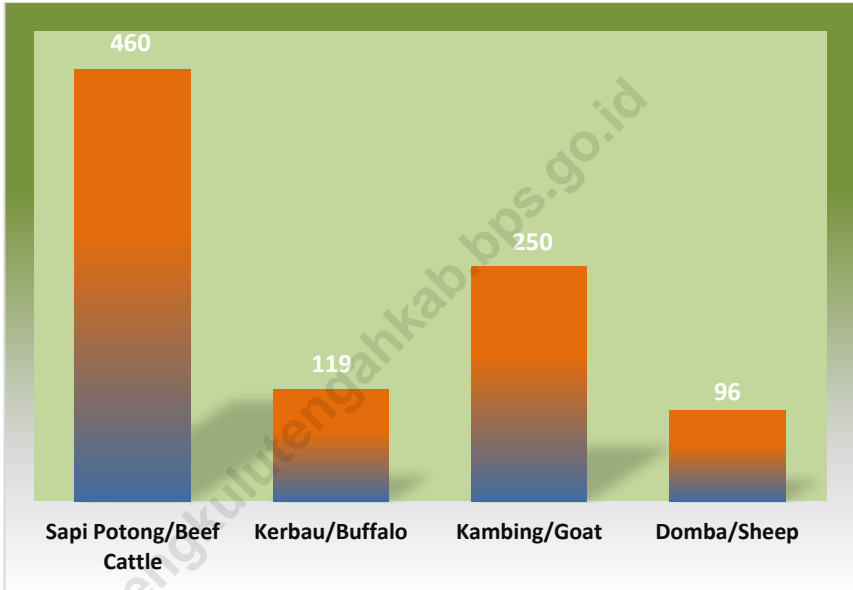
In addition to paddies and crops, Merigi Sakti Subdistrict also has a diversity of fruit production. In 2018, there are 19 fruits commodities. The total production of fruits is 11,502 quintal.

Commodities produced in Merigi Sakti Subdistrict are palm oil, rubber, arabica coffee, etc. In 2018, palm oil, rubber, and coffee are the leading commodities with production of 783; 5.714; and 316 tons respectively.

The livestock are divided into two groups: large livestock, small livestock and poultry. Animals categorized as large livestock are beef cattle and buffalo. While the animals categorized as small livestock and poultry are goats, sheep, pigs, ducks, broilers and layers, and organic chicken. In general, the population of large livestock has increased if compared to the previous year. In 2018 the population of beef cattle are 460 heads and buffalo are 119 heads. While the population of small livestock and poultry, respectively 346 and 3.140 heads, respectively.

<https://bengkulutengahkab.bps.go.id>

Gambar 6 Populasi Ternak di Kecamatan Merigi Sakti (ekor), 2018
Picture *Livestock Population in Merigi Sakti Subdistrict (heads), 2018*



5.1 TANAMAN BIOFARMAKA/*BIOPHARMACA PLANTS*

Tabel 5.1.1 Luas Panen (hektar) Tanaman Biofarmaka di Kecamatan Merigi Sakti (hektar), 2018
Harvested (ha) Area of Biopharmaca in Merigi Sakti Subdistrict, 2018

| Jenis Type | Luas Panen Harvested Area |
|------------------------------------|------------------------------|
| (1) | (2) |
| Jahe/ <i>Ginger</i> | - |
| Laos/ <i>Galanga</i> | 290 |
| Kencur/ <i>East indian Galanga</i> | 80 |
| Kunyit/ <i>Turmeric</i> | 115 |

Sumber/*Source*: Laporan Statistik Pertanian Tanaman Pangan, Penggunaan Lahan/*Statistic Report of Food Crops, Land Utilization*

Tabel 5.1.2 **Produksi (Kg) Tanaman Biofarmaka di Kecamatan Merigi Sakti, 2018**
Table **Production (Kg) of Medicinal in Merigi Sakti Subdistrict , 2018**

| Jenis Type | Produksi Production |
|------------------------------------|------------------------|
| (1) | (2) |
| Jahe/ <i>Ginger</i> | - |
| Laos/ <i>Galanga</i> | 328 |
| Kencur/ <i>East indian Galanga</i> | 364 |
| Kunyit/ <i>Turmeroc</i> | 918 |

Sumber/Source: Laporan Statistik Pertanian Tanaman Pangan, Penggunaan Lahan/*Statistic Report of Food Crops, Land Utilization*

5.2 HORTIKULTURA/HORTICULTURE

Tabel 5.2.1 **Produksi Buah-buahan Menurut Jenis Buah di Kecamatan Merigi Sakti, 2018**
Table **Production of Fruits by Kind of Fruit in Merigi Sakti Subdistrict, 2018**

| Jenis Sayuran | | Produksi (Kg) |
|----------------------|-------------------------------|------------------------|
| Kind of Plant | | Production (Kg) |
| (1) | | (2) |
| 1. | Alpukat/ <i>Alvocado</i> | 401 |
| 2. | Mangga/ <i>Mango</i> | 1968 |
| 3. | Rambutan/ <i>Rambutan</i> | 588 |
| 4. | Duku (Langsat)/ <i>Duku</i> | 323 |
| 5. | Jeruk/ <i>Orange</i> | 303 |
| 6. | Durian/ <i>Durian</i> | 4579 |
| 7. | Sawo/ <i>Sawo</i> | 185 |
| 8. | Sirsak/ <i>Sirsak</i> | 47 |
| 9. | Pepaya/ <i>Papaya</i> | 465 |
| 10. | Nanas/ <i>Pineapple</i> | 88 |
| 11. | Jambu Biji/ <i>Guava</i> | 166 |
| 12. | Salak/ <i>Salak</i> | 22 |
| 13. | Pisang/ <i>Banana</i> | 913 |
| 14. | Belimbing/ <i>Star Fruit</i> | 97 |
| 15. | Jambu Air/ <i>Water Apple</i> | 131 |
| 16. | Nangka/ <i>Jack Fruit</i> | 505 |
| 17. | Jeruk Siam/ <i>Tangerine</i> | 280 |
| 18. | Manggis/ <i>Mangosten</i> | 314 |
| 19. | Sukun/ <i>Bread Fruit</i> | 127 |

Sumber/Source: Dinas Pertanian Melalui Survei Pertanian Hortikultura/Agriculture Departement Through Agriculture Survey for Horticultura

5.3 PERKEBUNAN/*ESTATE CROPS*

Tabel 5.3.1 Luas Tanaman, Produksi dan Jumlah Petani Perkebunan Menurut Jenis Tanaman di Kecamatan Merigi Sakti, 2018
Planted Area, Production and the Number of Plantation Farmers of Estate Crops by Kind of Crop in Merigi Sakti Subdistrict, 2018

| Jenis Tanaman <i>Kind of Crop</i> | Luas Tanaman (hektar) <i>Planted Area (hectar)</i> | | | Produksi <i>Production (ton)</i> | Jumlah Petani <i>Number of Plantation Farmers</i> |
|--|---|-----------------|---------------------|-------------------------------------|--|
| | TBM ¹ | TM ² | TTM/TR ³ | | |
| (1) | (2) | (3) | (4) | (5) | (6) |
| 1. Karet/ <i>Rubber</i> | 31 | 238 | - | 5.714 | 160 |
| 2. Kopi Robusta/ <i>Robusta Coffee</i> | - | 422 | - | 316 | 250 |
| 3. Kopi Arabika/ <i>Arabica Coffee</i> | - | - | - | - | - |
| 4. Kelapa Dalam/ <i>Coconut</i> | - | 118 | - | 144 | 615 |
| 5. Kelapa Sawit/ <i>Palm Oil</i> | 119 | 209 | - | 783 | 243 |
| 6. Kakao (Cokelat)/ <i>Cocoa</i> | - | - | - | - | - |
| 7. Lada/ <i>Pepper</i> | - | 20 | - | 12 | 36 |
| 8. Kayu Manis/ <i>Cinnamon</i> | - | - | - | - | - |
| 9. Kapuk/ <i>Cottonseed</i> | - | - | - | - | - |
| 10. Pinang/ <i>Sirlain</i> | - | 73 | - | 86 | 153 |
| 11. Aren/ <i>Sugar Palm</i> | - | - | - | - | - |
| 12. Pala/ <i>Nutmeg</i> | - | 14 | - | 5,30 | 35 |
| 13. Kemiri/ <i>Candlenut</i> | - | 10 | - | 2.50 | 20 |

Sumber/Source: Dinas Pertanian Kabupaten Bengkulu Tengah/*Regional Office of Agriculture of Bengkulu Tengah Regency*

5.4 PETERNAKAN/LIVES STOCK

Tabel 5.4.1 Populasi Ternak Menurut Jenis Ternak di Kecamatan Merigi Sakti (ekor), 2018
Livestock Population by Kind of Livestock in Merigi Sakti Subdistrict (head), 2018

| Jenis Ternak <i>Kind of Livestock</i> | Populasi (ekor) <i>Population (head)</i> |
|--|---|
| (1) | (2) |
| Sapi Potong/ <i>Beef Cattle</i> | 460 |
| Kerbau/ <i>Buffalo</i> | 119 |
| Kambing/ <i>Goat</i> | 250 |
| Domba/ <i>Sheep</i> | 96 |
| Babi/ <i>Pig</i> | - |

Sumber/Source: Dinas Pertanian Kabupaten Bengkulu Tengah/*Regional Office of Agriculture of Bengkulu Tengah Regency*

Tabel 5.4.2 Populasi Unggas Menurut Jenis Unggas di Kecamatan Merigi Sakti, 2018
Poultry Population by Kind of Poultry in Merigi Sakti Subdistrict, 2018

| Jenis Unggas <i>Kind of Poultry</i> | Populasi (ekor) <i>Population (head)</i> |
|--|---|
| (1) | (2) |
| Ayam Kampung/ <i>Native Chicken</i> | 2445 |
| Ayam Petelur/ <i>Layer</i> | - |
| Ayam Pedaging/ <i>Broiler</i> | - |
| Itik/Itik Manila/ <i>Duck/Muscovy Duck</i> | 571 |

Sumber/Source: Dinas Pertanian Kabupaten Bengkulu Tengah/*Regional Office of Agriculture of Bengkulu Tengah Regency*

5.5 PERIKANAN/FISHERY

Tabel 5.5.1 Luas Area Produksi, Produksi, Nilai dan Jumlah Rumah Tangga Perikanan Tangkap dan Darat Menurut Jenisnya di Kecamatan Merigi Sakti, 2018
The Harvested Area, Production, Value and Number of Households of Fish Capture by Type in Merigi Sakti Subdistrict, 2018

| Jenis Type | Area Produksi (ha) Harvested Area (ha) | Produksi Production (ton) | Nilai/Value (000 Rp.) | Jumlah Rumah Tangga Number of Households |
|------------------------------------|--|---------------------------|-----------------------|--|
| (1) | (2) | (3) | (4) | (5) |
| Perairan Umum/ <i>Inland Water</i> | 32,76 | 3,366 | 18 870,00 | 29 |
| Kolam/ <i>Fresh Water Pond</i> | 89 | 30,00 | 560000 | 120 |
| Tebat Teknis/ <i>Technical Dam</i> | 9 | 2,00 | 40000 | 2 |
| Perikanan Sawah/ <i>Fishery</i> | 9 | 1,00 | 40000 | 2 |
| Tambak/ <i>Brackish Water Pond</i> | - | - | - | - |

Sumber/*Source*: Dinas Ketahanan Pangan dan Perikanan Kabupaten Bengkulu Tengah/*Regional Office of Food Security and Fisheries of Bengkulu Tengah Regency*

BAB
Chapter

TRANSPORTASI

Transportation

6

<https://bengkulutengahkab.bps.go.id>

PENJELASAN TEKNIS

1. Data pengangkutan dan komunikasi meliputi:
 - a. Panjang jalan
 - b. Angkutan darat
 - c. Angkutan laut
 - d. Angkutan udara
 - e. Pos dan telekomunikasi

TECHNICAL NOTES

1. *The data of transportation and communication are as follows:*
 - a. *Road length*
 - b. *Land transport*
 - c. *Sea transport*
 - d. *Air transport*
 - e. *Post and telecommunication*

<https://bengkulutengahkab.bps.go.id>

ULASAN

Pembangunan dan peningkatan fasilitas transportasi seperti jalan dan jembatan penting demi memudahkan hubungan komunikasi dan proses mobilisasi penduduk antar daerah dalam menunjang kelancaran distribusi barang dan jasa sehingga berdampak pada peningkatan pertumbuhan ekonomi, utamanya untuk daerah-daerah sulit terjangkau dan terisolir.

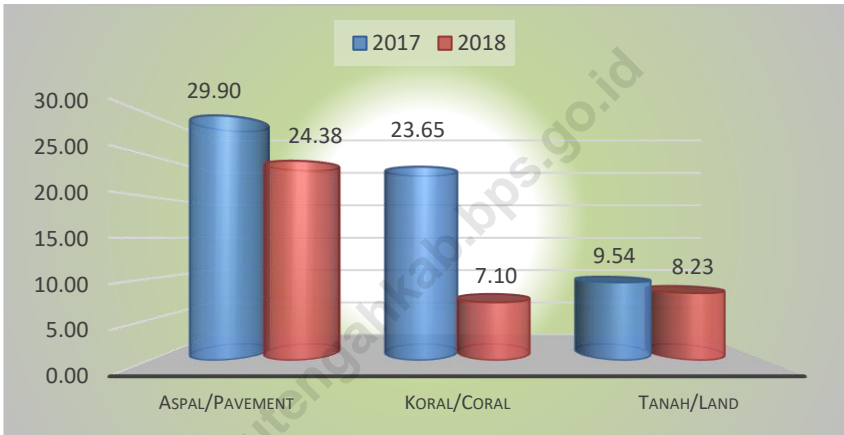
Pada tahun 2018, panjang jalan kabupaten di Kecamatan Merigi sakti adalah sepanjang 39,70 km. Sebesar 61 persen atau 24,38 km merupakan jalan aspal, 18 persen atau 7,10 km merupakan jalan koral (kerikil), dan 21 persen atau 8,23 km merupakan jalan tanah. Dari panjang jalan tersebut 52 persen kondisi jalannya baik dan yang lainnya beraneka kondisi jalan.

DESCRIPTION

The development and improvement of transportation facilities such as roads and bridges are important to ease communication and the mobilization process of the population among regions in boosting the distribution of goods and services so it has an impact on the economic growth, especially for remote and isolated areas.

In 2018, the length of roads in Merigi Sakti Subdistrict is 18.40 km. As much as 61 percent of it or 39.70 km is pavement roads, 18 percent or 7.10 km is coral (gravel) roads, and 21 percent or 8.23 km is land roads. As much as 52 percent of the road length, are in good conditions, while the remaining is in various conditions.

Gambar 7 Panjang Jalan Kabupaten Menurut Jenis Permukaan Jalan di Kecamatan Merigi Sakti (km), 2017-2018 *Length of Regency Roads by Type of Road Surface in Merigi Sakti Subdistrict (km), 2017-2018*



Tabel 6.1 Panjang Jalan Kabupaten Jenis Permukaan Jalan di Kecamatan Merigi Sakti (km), 2018
Length of Regency Roads by Type of Road Surface in Merigi Sakti Subdistrict (km), 2018

| Jenis Permukaan Jalan <i>Type of Road Surface</i> | Panjang (km) <i>Length (km)</i> |
|--|------------------------------------|
| (1) | (2) |
| Aspal/Pavement | 24,38 |
| Koral (Kerikil)/Coral (Gravel) | 7,10 |
| Tanah/Land | 8,23 |
| Lainnya/Other | - |

Sumber/Source: Dinas Pekerjaan Umum dan Tata Ruang Kabupaten Bengkulu Tengah/Regional Office of Public Works and Spatial Planning of Bengkulu Tengah Regency

Tabel 6.2 Panjang Jalan Kabupaten Kondisi Jalan di Kecamatan Merigi Sakti (km), 2018
Length of Regency Roads by Road Condition in Merigi Sakti Subdistrict (km), 2018

| Jenis Permukaan Jalan <i>Type of Road Surface</i> | Panjang (km) <i>Length (km)</i> |
|--|------------------------------------|
| (1) | (2) |
| Baik/ <i>Good</i> | 20,70 |
| Sedang/ <i>Moderat</i> | 6,28 |
| Rusak/ <i>Damaged</i> | 6,89 |
| Rusak Berat/ <i>Severaly Damaged</i> | 5,83 |

Sumber/*Source*: Dinas Pekerjaan Umum dan Tata Ruang Kabupaten Bengkulu Tengah/*Regional Office of Public Works and Spatial Planning of Bengkulu Tengah Regency*

BAB
Chapter

KEUANGAN DAN HARGA-HARGA

Finance and Prices

7

<https://bengkulutengahkab.bps.go.id>

ULASAN

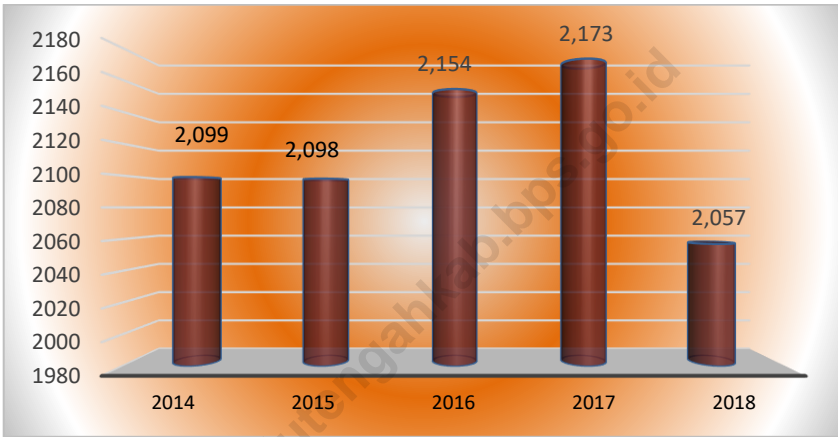
Pada tahun 2018, banyaknya objek pajak bumi dan bangunan di Kecamatan Merigi Sakti mengalami penurunan dibandingkan tahun 2017 yaitu sebesar 2.057 orang.

DESCRIPTION

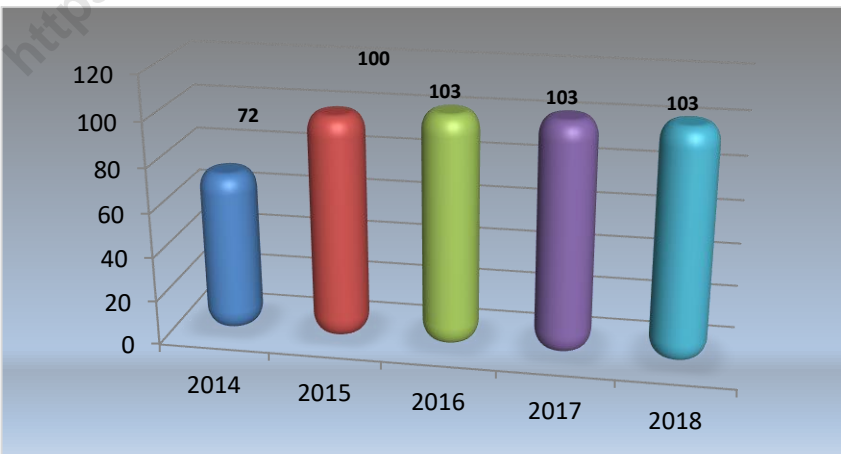
In 2018, the number of property tax payers in Merigi Sakti Subdistrict has decreased if compared to 2017 reaches 2,057 payers.

<https://bengkulutengahkab.bps.go.id>

Gambar 8 Banyaknya Objek Pajak Bumi dan Bangunan (PBB) di Kecamatan Merigi Sakti, 2014-2018
Picture **Number of Property Tax Payers in Merigi Sakti Subdistrict, 2014-2018**



Gambar 9 Banyaknya Anggota Koperasi di Kecamatan Merigi Sakti, 2014-2018
Picture **Number of Cooperatives Member in Merigi Sakti Subdistrict, 2014-2018**



Tabel 7.1 Banyaknya Objek dan Realisasi Pajak Bumi dan Bangunan (PBB) di Kecamatan Merigi Sakti, 2018
Number of Property Tax Payers and Revenue Realization in Merigi Sakti Subdistrict, 2018

| Uraian <i>Description</i> | Jumlah <i>Total</i> |
|---|------------------------|
| (1) | (2) |
| Objek PBB/ <i>Property Tax Payers</i> | 2 057 |
| Realisasi PBB (rupiah)/ <i>Property Tax Revenue (rupiahs)</i> | 1 491 918 008 |

Sumber/*Source*: adan Keuangan Daerah (BKD) Kabupaten Bengkulu Tengah/*Regional Financial Services of Bengkulu Tengah Regency*

Tabel 7.2 Jumlah Koperasi Menurut Jenis Koperasi di Kecamatan Merigi Sakti, 2018
Table *Number of Cooperatives by Type of Cooperative in Merigi Sakti Subdistrict, 2018*

| Jenis Koperasi <i>Type of Cooperatives</i> | Jumlah <i>Total</i> |
|---|------------------------|
| (1) | (2) |
| KUD/ <i>Village Unit of Cooperative</i> | 1 |
| KPN/ <i>Civil Servants Cooperative</i> | - |
| KOPTAN/ <i>Agricultural Cooperative</i> | - |
| KOPWAN/ <i>Women Cooperative</i> | - |
| KSU | - |
| Koperasi Sekolah/ <i>School Cooperative</i> | - |
| Lainnya/ <i>Others</i> | 5 |

Sumber/*Source*: Dinas Perdagangan Perindustrian, Koperasi dan Usaha Mikro Kecil Menengah Kabupaten Bengkulu Tengah/*Regional Office of Industry, Trade and Cooperatives of Bengkulu Tengah Regency*

Tabel 7.3 Banyaknya Anggota dan Volume Usaha Koperasi di Kecamatan Merigi Sakti, 2018
Table *Number of Cooperatives Member dan Business Volume in Merigi Sakti Subdistrict, 2018*

| Uraian Description | Jumlah Total |
|---|-----------------|
| (1) | (2) |
| Anggota/Member | 103 |
| Volume Usaha (Rp. 000)/Business Volume (Rp.000) | 65 000 000 |

Sumber/Source: Dinas Perdagangan Perindustrian, Koperasi dan Usaha Mikro Kecil Menengah Kabupaten Bengkulu Tengah/
 Regional Office of Industry, Trade and Cooperatives of Bengkulu Tengah Regency



Sensus
Penduduk
2020

DATA

MENCERDASKAN BANGSA

Enlighten The Nation



BADAN PUSAT STATISTIK
KABUPATEN BENGKULU TENGAH
BPS-Statistics of Bengkulu Tengah Regency
Jalan Raya Bengkulu - Kepahyang Km. 125Kembang Seri
Telp.: (0736)7343232, Fax.: (0736)7343232

Homepage : <http://bengkulutengahkab.bps.go.id> E-mail : bps1708@bps.go.id 9 786026 823489 >

