Nomor katalog : 1102001.9412044

DISTRIK HOYA DALAM ANGKA

Hoya Subdistrict in Figures

2016

http://mimikakab.bps.go.id

BADAN PUSAT STATISTIK
KABUPATEN MIMIKA

KECAMATAN HOYA DALAM ANGKA

HOYA DISTRICT IN FIGURES

2016

http://mimikabkab.bps.go.id

KECAMATAN HOYA DALAM ANGKA 2016

Hoya District in Figures 2016

No. Publikasi *Publication Number*	:	9412041.1620
Katalog BPS *BPS Catalog*	:	1102001.9412041
Ukuran Buku *Book Size*	:	16,40 cm x 21,50 cm
Jumlah Halaman *Number of Pages*	:	xiii + 62 Halaman *Pages*
Naskah *Manuscript*	:	BPS Kabupaten Mimika *BPS – Statistics of Mimika Regency*
Penyunting *Editor*	:	BPS Kabupaten Mimika *BPS - Statistics of Mimika Regency*
Gambar Kulit *Cover Design*	:	BPS Kabupaten Mimika *BPS - Statistics of Mimika Regency*
Diterbitkan Oleh *Published By*	:	BPS Kabupaten Mimika *BPS - Statistics of Mimika Regency*
Dicetak Oleh *Printed By*	:	BPS Kabupaten Mimika *BPS – Statistics of Mimika Regency*

http://mimikakab.bps.go.id

Boleh dikutip dengan menyebutkan sumbernya

May be cited with reference to the source

Yunus Wakum,SE

Kepala BPS Kab. Mimika

Halaman ini sengaja dikosongkan

This page is intentionally unmarked

http://minahikakab.bps.go.id

KATA PENGANTAR

Dengan bimbingan dan pertolongan Tuhan Yang Maha Esa, selaku Koordinator pelaksana, kami dapat menerbitkan buku **Kecamatan Hoya Dalam Angka 2016**.

Perlu diketahui bahwa buku ini berisi informasi hasil pembangunan di Kecamatan Jila, walaupun kami berusaha secara maksimal, namun, kami menyadari bahwa apa yang kami terbitkan belum sempurna.

Oleh sebab itu, bimbingan dan petunjuk ataupun saran yang bermanfaat sangat kami harapkan demi peningkatan isi maupun mutu dari buku publikasi pada masa yang akan datang.

Kami ucapkan terimakasih kepada Kepala Badan Pusat Statistik Kabupaten Mimika yang telah membantu dalam bimbingannya untuk pembuatan publikasi **Kecamatan Hoya Dalam Angka 2016** ini, semoga Tuhan Yang Maha Esa menyertai kita semua.

http://mimikakab.bps.go.id

Timika, Juli 2016

Kepala Badan Pusat Statistik
Kabupaten Mimika,

YUNUS WAKUM, S.E.
NIP. 19650317 199610 1 001

Halaman ini sengaja dikosongkan

This page is intentionally unmarked

http://mimikakab.bps.go.id

DAFTAR ISI / *Contents*

Foto Kepala BPS Kabupaten Mimika..... iii

Kata Pengantar / *Preface* v

Daftar Isi / *Contents* vii

Daftar Tabel / *Table List* ix

Daftar Gambar / *Figures List* xiii

BAB 1 KEADAAN GEOGRAFIS / *Geographical* 3

BAB 2 PEMERINTAHAN / *Government* 13

BAB 3 PENDUDUK DAN KETENAGAKERJAAN / *Population and Employment* 25

BAB 4 SOSIAL / *Social Affairs* 37

BAB 5 PERTANIAN / *Agriculture* 55

http://mimikakab.bps.go.id

Halaman ini sengaja dikosongkan
This page is intentionally unmarked

http://minahikakab.bps.go.id

DAFTAR TABEL

Bab I. KEADAAN GEOGRAFIS dan IKLIM

Tabel 1.1. Luas Wilayah Menurut Kampung/Kelurahan Di Kecamatan Hoya, 2015
Table 1.1. Total Area by Village/Ward in Hoya District 7

Tabel 1.2. Tinggi Wilayah di Atas Permukaan Laut Menurut Kampung/Kelurahan di Kecamatan Hoya, 2015
Table 1.2. Height Above Mean Sea Level by Village/Ward in Hoya District, 2015 8

Tabel 1.3. Jarak dari Ibukota Kampung/Kelurahan ke Ibukota Kecamatan dan Ibukota Kabupaten di Kecamatan Hoya, (Km), 2015
Table 1.3. Distance between Village/Ward Capital to Dsitrict Capital and Regency Capital in Hoya District (Km), 2015 9

Bab II. PEMERINTAHAN

Tabel 2.1. Jumlah Rukun Tetangga/Rukun Warga Menurut Kampung/Kelurahan di Kecamatan Hoya, 2015
Table 2.1. Number of Smallest Administrative Area by Village/Ward in Hoya District, 2015 17

Tabel 2.2.1. Jumlah Pegawai Negeri SIpil Menurut Kampung/Kelurahan dan Jenis Kelamin di Kecamatan Hoya, 2015
Table 2.2.1. Number of Civil Servant by Village/Ward and Sex in Hoya District, 2015 18

Tabel 2.2.2. Jumlah Pegawai Negeri SIpil Menurut Kampung/Kelurahan dan Pendidikan Tertinggi yang Ditamatkan di Kecamatan Hoya, 2015
Table 2.2.2. Number of Civil Servant by Village/Ward and Educational Attainment in Hoya District, 2015 19

Tabel 2.2.3. Jumlah Pegawai Negeri SIpil Menurut Kampung/Kelurahan dan Golongan Kepangkatan di Kecamatan Hoya, 2015

http://hoyakab.bps.go.id

Table 2.4. Number of Civil Servant by Village/Ward and Hierarchy in Hoya District, 2015 21

Bab III. PENDUDUK dan KETENAGAKERJAAN

Tabel 3.1.1. Jumlah Penduduk dan Laju Pertumbuhan Penduduk Menurut Kampung/Kelurahan di Kecamatan Hoya, 2010, 2014, dan 2015
Table 3.1.1. Population and Population Growth Rate by Village/Ward in Hoya District 2010, 2014, and 2015 29

Tabel 3.1.2. Jumlah Penduduk dan Rasio Jenis Kelamin Menurut Kampung/Kelurahan di Kecamatan Hoya, 2015
Table 3.1.2. Population and Sex Ratio by Village/Ward in Hoya District, 2015 30

Tabel 3.1.3. Distribusi dan Kepadatan Penduduk Menurut Kampung/Kelurahan di Kecamatan Jila, 2015
Table 3.1.3. Population Distribution and Density by Village/Ward in Hoya District, 2015 31

Tabel 3.1.4. Jumlah Penduduk Menurut Kelompok Umur dan Jenis Kelamin di Kecamatan Hoya, 2015
Table 3.1.4. Population by Age Group and Sex in Hoya District, 2015 32

Tabel 3.2. Jumlah Pencari Kerja Terdaftar Menurut Tingkat Pendidikan Tertinggi yang Ditamatkan dan Jenis Kelamin di Kecamatan Hoya, 2015
Table 3.2. Number of Registered Job Applicants by Educational Attainment and Sex in Hoya District, 2015 33

Bab IV. SOSIAL

Tabel 4.1. Jumlah Sekolah, Murid, Guru, dan Rasio Murid-Guru Sekolah Dasar (SD) Menurut Kampung/Kelurahan di Kecamatan Hoya, 2015/2016
Table 4.1. Number of School, Pupil, Teacher, and School-Teacher ratio of Primary Schools by Village/Ward in Hoya District, 2015/2016 41

Tabel 4.2. Jumlah Sekolah, Murid, Guru, Rasio Murid-Guru Madrasyah Ibtidaiyah (MI) Menurut Kampung/Kelurahan di Kecamatan Hoya, 2015

http://mimikkab.bps.go.id

Table 4.2. Number of School, Pupils, Teacher, and Pupil-Teacher Ratio of Madrasyah Ibtidaiyah by Village/Ward in Hoya District, 2015 42

Tabel 4.3. Jumlah Sekolah, Murid, Guru, Rasio Murid-Guru Sekolah Menengah Pertama (SMP) Menurut Kampung/Kelurahan di Kecamatan Hoya, 2015
Table 4.3. Number of School, Pupils, Teacher, and Pupil-Teacher Ratio of Junior High School by Village/Ward in Hoya District, 2015 43

Tabel 4.4. Jumlah Sekolah, Murid, Guru, Rasio Murid-Guru Madrasyah Tsanawiyah (MTs) Menurut Kampung/Kelurahan di Kecamatan Hoya, 2015
Table 4.4. Number of School, Pupils, Teacher, and Pupil-Teacher Ratio of Madrasyah Tsanawiyah by Village/Ward in Hoya District, 2015 44

Tabel 4.5. Jumlah Sekolah, Murid, Guru, Rasio Murid-Guru Sekolah Menengah Atas (SMA) Menurut Kampung/Kelurahan di Kecamatan Hoya, 2015
Table 4.5. Number of School, Pupils, Teacher, and Pupil-Teacher Ratio of Senior High School by Village/Ward in Hoya District, 2015 45

Tabel 4.6. Jumlah Sekolah, Murid, Guru, Rasio Murid-Guru Madrasyah Aliyah (MA) Menurut Kampung/Kelurahan di Kecamatan Hoya, 2015
Table 4.6. Number of School, Pupils, Teacher, and Pupil-Teacher Ratio of Madrasyah Aliyah by Village/Ward in Hoya District, 2015 46

Tabel 4.7. Jumlah Fasilitas Kesehatan Menurut Kampung/Kelurahan di Kecamatan Hoya, 2015
Table 4.7. Number of Health Facilities by Village/Ward in Hoya Dsitrict, 2015 47

Tabel 4.8. Jumlah Tenaga Kesehatan Menurut Kampung/Kelurahan di Kecamatan Hoya, 2015
Table 4.8. Number of Health Personnel by Village/Ward in Hoya District, 2015 48

Tabel 4.9. Jumlah Dokter Spesialis, Dokter Umum, dan dokter Gigi Menurut Sarana Pelayanan Kesehatan di Kecamatan Hoya, 2015
Table 4.9. Number of Specialist Doctor, Generalist Doctor, and Dentist by Type of Health Facility in Hoya District, 2015 49

http://mimikakabkps.go.id

Tabel 4.10. Jumlah Kasus HIV/AIDS, IMS, DBD, Diare, TB dan Malaria Menurut Kampung/Kelurahan di Kecamatan Hoya, 2015
Table 4.10. Number of Cases of HIV/AIDS, Sexually Transmitted Infection, Dengue Fever, Diarhea, Tuberculosis, and Malaria by Village/Ward in Hoya District, 2015 50

Tabel 4.3.1. Jumlah Penduduk Menurut Kampung/Kelurahan dan Agama yang Dianut di Kecamatan Hoya, 2015
Table 4.3.1. Population by Village/Ward and Religion in Hoya District, 2015 51

Tabel 4.3.2. Jumlah Tempat Peribadatan Menurut Kampung/Kelurahan di Kecamatan Hoya, 2015
Table 4.3.2. Number of Worship Facilities by Village/Ward in Hoya District, 2015 52

Bab V. PERTANIAN

Tabel 5.1.2. Luas Panen Jagung, Kedelai, Kacang Tanah, Kacang Hijau, Ubi Kayu, dan Ubi Jalar Menurut Kampung/Kelurahan di Kecamatan Hoya, 2015
Table 5.1.2. Harvested Area of Maize, Soybean, Peanut, Mungbean, Cassava, and Sweet Potato by Village/Ward In Hoya District, 2015 59

Tabel 5.2.1. Luas Panen Tanaman Sayuran Menurut Kampung/Kelurahan dan Jenis Sayuran di Kecamatan Hoya, 2015
Table 5.2.1. Harvested Area of Vegetables by Village/Ward and Kind of Plant in Hoya District, 2015 60

Tabel 5.2.2. Produksi Tanaman Sayuran Menurut Kampung/Kelurahan dan Jenis Sayuran di Kecamatan Hoya, 2015
Table 5.2.2. Production of Vegetables by Village/Ward and Kind of Plant in Hoya District, 2015 61

Tabel 5.2.3. Produksi Buah Menurut Kampung/Kelurahan dan Jenis Buah di Kecamatan Hoya, 2015
Table 5.2.3. Production of Fruits by Village/Ward and Kind of Fruit in Hoya District, 2015 62

http://minikakab.bps.go.id

DAFTAR GRAFIK / *Figures List*

1. Persentase Luas Kecamatan Hoya Menurut Kampung / *Percentage Areas of Hoya District by Village, 2015* 5

2. Jumlah Kampung di Kecamatan Hoya menurut Klasifikasi Desa / *Number of Village in Hoya District by Classification, 2015* 15

3.1 Persentase Penduduk Menurut Kampung di Kecamatan Hoya / *Percentage of Population by Village in Hoya District*, 2015 27

3.2 Piramida Penduduk Menurut Kelompok Umur di Kecamatan Hoya / *Pyramid Population by Grouping Age in Hoya District*, 2015 27

4. Jumlah Sekolah, Guru, dan Murid Pada Masing-Masing Unit Sekolah di Kecamatan Hoya / *Number of School, Teacher, and Pupil at Each Unit School in Hoya District, 2015* 39

5. Luas Tanam dan Luas Panen Padi, Palawija, Hortikultura, dan Perkebunan di Kecamatan Hoya / Planted Area and Harvested Area of Paddy, Palawija, Horticulture, and DigPlant in *Hoya District, 2015* 57

http://minahkab.bps.go.id

BAB 1

GEOGRAFI

GEOGRAPHY

http://mimikakabdes.go.id

Bab I/ *Chapter* I
Keadaan Geografis
Geographical Situation

1.1 Keadaan Geografis

Distrik Hoya yang ibukotanya adalah Hoya, terletak antara 5^0 2' – 5^0 4' Lintang Selatan dan 138^0 25' - 138^0 31' Bujur Timur.

Distrik Hoya merupakan salah satu distrik dari Kabupaten Mimika yang terletak di bagian Timur Kabupaten Mimika. Distrik Hoya merupakan pemekaran dari Distrik Jila. Distrik Hoya memiliki luas 321,0 km^2 atau 1,64 persen dari luas Kabupaten Mimika.

Pada bagian utara, Distrik Hoya berbatasan dengan Kabupaten Puncak, sedangkan di bagian selatan berbatasan dengan Distrik Agimuga. Sebelah barat berbatasan dengan Distrik Tembagapura, dan sebelah timur berbatasan dengan Distrik Jila dan Distrik Alama.

Ditinjau dari topografinya, seluruh wilayah di Kecamatan Hoya merupakan suatu wilayah berbukit yang terletak pada ketinggian di antara 0 – 2.800 meter dari permukaan laut.

1.1 Geographical Situation

Hoya District, that's capital is Hoya is located between 5^0 2' – 5^0 4' South Latitude, and from 138^0 25' - 138^0 31' *East Longitude.*

Hoya District is one of district in Mimika's Regency which located at East of Mimika's Regency. Hoya District was the expansion from Jila District. Hoya District has area 321,0 km^2 or 1,64 percent of Mimika's areas.

In the north, Hoya District is bordered by Puncak Regency, whereas in south is bordered by Agimuga District. In the west, it is bordered by Tembagapura District, and in the east, it's bordered on Jila District and Alama District.

In the light of topography, all of areas in Jila District is medium highland which lies at above 800 meters above sea.

http://mimikakab.bps.go.id

Halaman ini sengaja dikosongkan

This page is intentionally unmarked

http://mimikakab.bps.go.id

Gambar 1/*Figure* 1
Persentase Luas Kecamatan Jila menurut Kampung
Percentage of Areas of Jila District by Village
2016

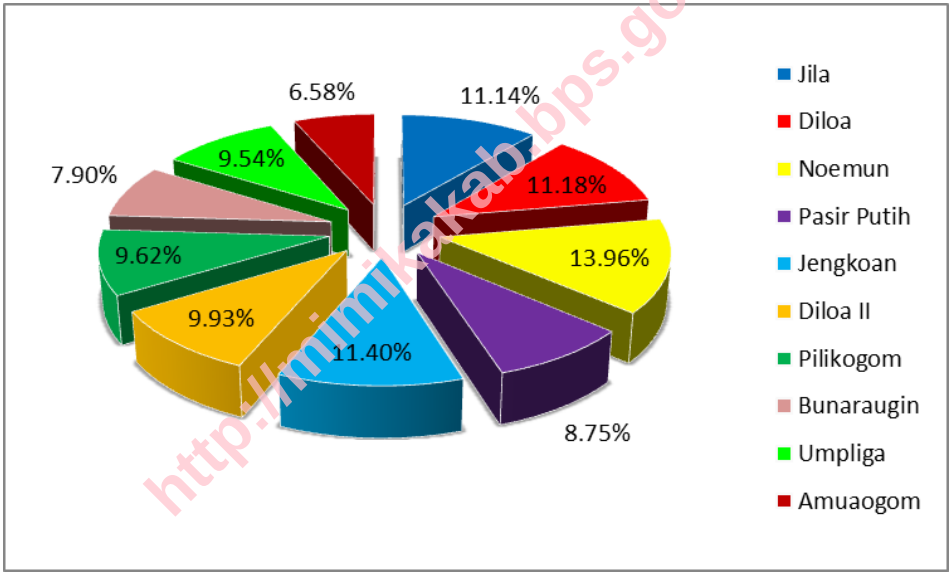

http://mimikakab.bps.go.id

Halaman ini sengaja dikosongkan
This page is intentionally unmarked

http://mimikakab.bps.go.id

1.1 GEOGRAFI/*GEOGRAPHY*

Tabel 1.1 **Luas Wilayah Menurut Kampung/Kelurahan di Kecamatan Hoya, 2015**
Table ***Total Area by Village/Ward in Hoya District, 2015***

	Kampung/Kelurahan *Village/Ward*	Luas (km^2) *Total Area (square.km)*	Persentase *Percentage*
	(1)	(2)	(3)
Kampung/*Village*			
1	Hoya	54.60	17.01
2	Mamontoga	57.20	17.82
3	Jinoni	55.09	17.16
4	Kulamagom	60.10	18.72
5	Puti	50.14	15.62
6	Jawa	43.87	13.67
	HOYA	**321.00**	**100.00**

Sumber: Bagian Pemerintahan Kampung Kabupaten Mimika
Source: The Village Government of Mimika Regency

http://mimikakab.bps.go.id

Tabel 1.2 / ***Table***

Tinggi Wilayah di Atas Permukaan Laut (DPL) Menurut Kampung/Kelurahan di Kecamatan Hoya, 2015
Height Above Mean Sea Level (AMSL) by Village/Ward in Hoya District, 2015

	Kampung/Kelurahan *Village/Ward*	Ibukota Desa *Capital of Villages*	Tinggi/*Height* (meter)
	(1)	(2)	(3)
Kampung/*Village*			
1	Hoya	Hoya	0 - 2800
2	Mamontoga	Mamontoga	0 - 2800
3	Jinoni	Jinoni	0 - 2800
4	Kulamagom	Kulamagom	0 - 2800
5	Puti	Puti	0 - 2800
6	Jawa	Jawa	0 - 2800

Sumber: Potensi Desa 2014
Source: Villages Potention Censusu by BPS 2014

http://mimikakab.bps.go.id

Tabel 1.3 / ***Table***

Jarak dari Ibukota Kampung/Kelurahan ke Ibukota Kecamatan dan Ibukota Kabupaten di Kecamatan Hoya (km), 2015
Distance between Village/Ward Capital to District Capital and Regency Capital in Hoya District (km), 2015

Kampung/Kelurahan *Village/Ward*		Ibukota Desa *Capital of Villages*	Jarak ke Ibukota Kabupaten *Distance to Regency Capital*
(1)		(2)	(3)
Kampung/*Village*			
1	Hoya	Hoya	131.00
2	Mamontoga	Mamontoga	129.50
3	Jinoni	Jinoni	125.00
4	Kulamagom	Kulamagom	126.00
5	Puti	Puti	130.00
6	Jawa	Jawa	132.00

Sumber: Potensi Deesa 2014
Source: Villages Potention Census by BPS 2014

http://mimikakab.bps.go.id

BAB 2

PEMERINTAHAN

GOVERNMENT

http://mimikaka.bps.go.id



Bab II/ *Chapter* II
Pemerintahan
Government

2.1 Pemerintah Daerah

Di tahun 2015, Distrik Hoya terdiri dari 6 kampung, yaitu Hoya, Jinoni, Puti, Mamontoga, Kulamagom, dan Jawa. Dari enam kampung tersebut semuanya berstatus Desa Swadaya.

Pada masing-masing kampung, terdapat beberapa perangkat pejabat kampung., masing-masing kampung dikepalai oleh seorang kepala kampung, dan didampingi oleh sekretaris kampung dan empat orang yang menangani bagian urusan/bidang.

DIstrik Hoya juga terbagi dalam beberapa wilayah 6 RW dan 6 RT. Distrik Hoya juga memiliki Petugas Linmas pada masing-masing kampung yaitu terdiri dari 4 orang.

2.1 Regional Government

In 2015, Hoya District has six villages, there are Hoya, Jinoni, Puti, Mamontoga, Kulamagom, and Jawa. All of them was have statue are self villages.

At each village, there are some sets official of village, each village was headed by head village, in the work, head village was helped by secretary of village and four head of division.

In Hoya District split of in 6 RW and 6 RT. Beside that, Hoya District have Society Across Personil in each village, there were 4 personil.

http://mimikakab.bps.go.id

Halaman ini sengaja dikosongkan

This page is intentionally unmarked

http://hnimikakab.bps.go.id

Gambar 2*IFigure* 2
Jumlah Kampung di Kecamatan Hoya Menurut Klasifikasi Desa
Number of Villages in Hoya's District by Classification
2015

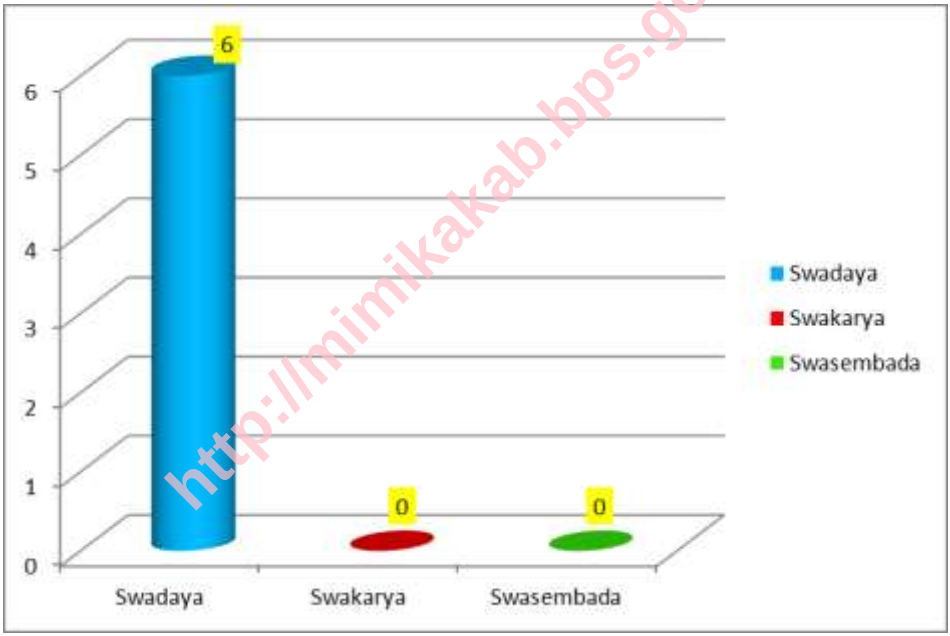

http://mimikakab.bps.go.id

Halaman ini sengaja dikosongkan

This page is intentionally unmarked

http://hnimikakab.bps.go.id

2.1 WILAYAH ADMINISTRATIF/*ADMINISTRATIVE AREA*

Tabel 2.1 / ***Table***

Jumlah Rukun Tetangga/Rukun Warga Menurut Kampung/Kelurahan di Kecamatan Hoya, 2015
Number of Smallest Administrative Area by Village/Ward in Hoya District, 2015

Kampung/Kelurahan *Village/Ward*		Rukun Tetangga (RT) *Neighbourhood*	Rukun Warga (RW) *Hamlet*
(1)		(2)	(3)
Kampung/*Village*			
1	Hoya	1	1
2	Mamontoga	1	1
3	Jinoni	1	1
4	Kulamagom	1	1
5	Puti	1	1
6	Jawa	1	1

Sumber: Bagian Pemerintahan Kampung Kabupaten Mimika
Source: The Village Government of Mimika Regency

http://mimikakab.bps.go.id

2.2 PEGAWAI NEGERI SIPIL/*CIVIL SERVANTS*

Tabel 2.2.1 / ***Table***

Jumlah Pegawai Negeri Sipil Menurut Kampung/Kelurahan dan Jenis Kelamin di Kecamatan Hoya, 2015
Number of Civil Servants by Village/Ward and Sex in Hoya District, 2015

Kampung/Kelurahan *Village/Ward*	Jenis Kelamin/*Sex*		
	Laki-Laki *Male*	Perempuan *Female*	Jumlah *Total*
(1)	(2)	(3)	(4)
Kampung/*Village*			
1 Hoya	5	1	6
2 Mamontoga	0	0	0
3 Jinoni	0	0	0
4 Kulamagom	0	0	0
5 Puti	0	0	0
6 Jawa	0	0	0

Sumber: Badan Kepegawaian dan Diklat Daerah
Source: Civil, Education, and Training Serving Agency of Mimika Regency

http://mimikakab.bps.go.id

Tabel 2.2.2 **Jumlah Pegawai Negeri Sipil Menurut Kampung/Kelurahan dan Pendidikan Tertinggi yang Ditamatkan di Kecamatan Hoya, 2015**

Table ***Number of Civil Servants by Village/Ward and Educational Attainment in Hoya District , 2015***

Kampung/Kelurahan *Village/Ward*	Pendidikan Terakhir/*School Attainment*	
	SD dan dibawahnya *Primary School and below*	SLTP *Junior High School*
(1)	(2)	(3)
Kampung/*Village*		
1 Hoya	0	0
2 Mamontoga	0	0
3 Jinoni	0	0
4 Kulamagom	0	0
5 Puti	0	0
6 Jawa	0	0

Sumber: Badan Kepegawaian dan Diklat Daerah
Source: Civil, Education, and Training Serving Agency of Mimika Regency

http://mimikakab.bps.go.id

Lanjutan Tabel/Continued Table 2.2.2

Kampung/Kelurahan *Village/Ward*	Pendidikan Terakhir/*School Attainment*		Jumlah *Total*
	SMA *Senior High School*	Universitas *University*	
(1)	(4)	(5)	(6)
Kampung/*Village*			
1 Hoya	2	4	6
2 Mamontoga	0	0	0
3 Jinoni	0	0	0
4 Kulamagom	0	0	0
5 Puti	0	0	0
6 Jawa	0	0	0

http://mimikakab.bps.go.id

Tabel 2.2.3 / ***Table***

Jumlah Pegawai Negeri Sipil Menurut Kampung/Kelurahan, Golongan Kepangkatan dan Jenis Kelamin di Kecamatan Hoya,
Number of Civil Servants by Village/Ward, Sex and Hierarchy in Hoya District , 2015

Kampung/Kelurahan *Village/Ward*	Golongan		
	I	II	III
(1)	(2)	(3)	(4)
Kampung/*Village*			
1 Hoya	0	3	3
2 Mamontoga	0	0	0
3 Jinoni	0	0	0
4 Kulamagom	0	0	0
5 Puti	0	0	0
6 Jawa	0	0	0

Sumber: Badan Kepegawaian dan Diklat Daerah
Source: Civil, Education, and Training Serving Agency of Mimika Regency

http://mimikakab.bps.go.id

Lanjutan Tabel/Continued Table 2.2.3

Kampung/Kelurahan *Village/Ward*	Golongan	
	IV	Jumlah *Total*
(1)	(5)	(6)
Kampung/*Village*		
1 Hoya	0	6
2 Mamontoga	0	0
3 Jinoni	0	0
4 Kulamagom	0	0
5 Puti	0	0
6 Jawa	0	0

http://mimikakab.bps.go.id

BAB 3

PENDUDUK DAN KETENAGAKERJAAN

POPULATION AND EMPLOYMENT

http://mimikabupaps.go.id

Bab III/ *Chapter* III
Penduduk dan Ketenagakerjaan
Population and Employment

3.1 Penduduk

Berdasarkan hasil proyeksi dari sensus penduduk 2010, jumlah penduduk Kecamatan Hoya tahun 2015 adalah berkisar 1.214 orang, terdiri dari 603 orang laki-laki (49,67 persen) dan 611 orang perempuan (50,33 persen). Dengan demikian, rasio jenis kelamin di Kecamatan Hoya di bawah 100, yaitu 98,69. Rasio jenis kelamin (*sex ratio*) tertinggi terdapat di Kampung Hoya sebesar 110,67 dan terendah di Kampung Puti sebesar 82,84.

Kepadatan penduduk di Kecamatan Hoya tahun 2015 sekitar 3,78 orang per km^2, dengan luas wilayah 321,0 km^2. Kepadatan tertinggi terjadi di Kampung Jawa, yakni 4,95 orang per km^2. Sedangkan kepadatan terendah terjadi di Kampung Hoya, yakni 2,89 orang per km^2.

3.1 Population

Based on result of projection the Population Census in 2010, numbers of Hoya District's population in 2015 were 1.214 persons, consisted of 603 mens (49,67 percent) and 611 womens (50,33 percent). Thus, sex ratio in Hoya's District was under 100 that was 98,69. The highest sex ratio was in Hoya Village that was 110,67 and the lowest sex ratio was in Puti Village that was 82,84.

The population density in Hoya District in 2015 was about 3,78 persons in each km^2, with the total area of Jila District was 321,0 km^2. The highest density occurred in Jawa Village that was 4,95 persons in each km^2. While, the lowest density occurred in Hoya Village that was 2,89 person for each km^2.

3.2 Ketenagakerjaan

Berdasarkan data tenaga kerja yang ada, pekerjaan utama di kecamatan Hoya pada masing-masing rumah tangga adalah di sektor pertanian, selain itu ada juga di sektor jasa yang merupakan pengurus pemerintahan kampung dan kecamatan.

3.2 Employment

Based on data, the mainworks of each household is agriculture sector, beside that in service sector, they are the personil of village government and district.

http://pimikakab.bps.go.id

Halaman ini sengaja dikosongkan

This page is intentionally unmarked

http://mimikakab.bps.go.id

Gambar 3.1*IFigure* 3.1
Persentase Penduduk Menurut Kampung di Kecamatan Hoya
Percentage of Population by Village in Hoya District
2015

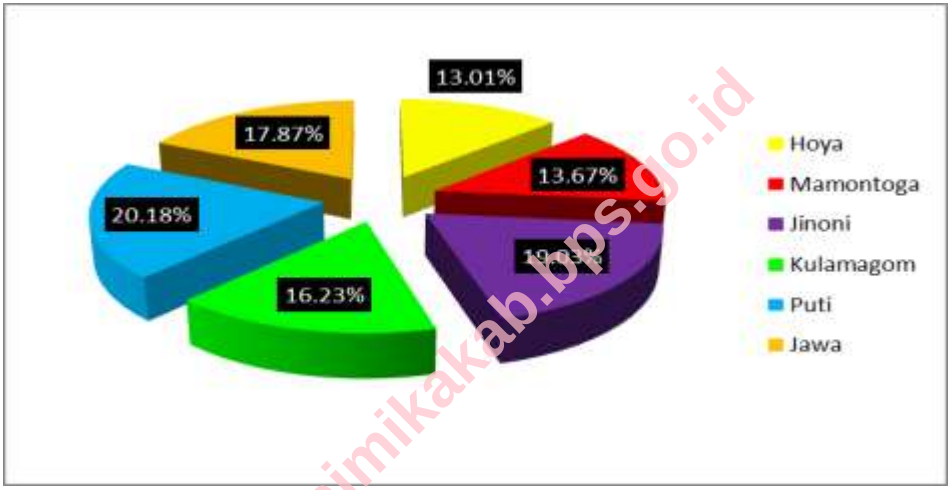

http://mimikakab.bps.go.id

Gambar 3.2*IFigure* 3.2
Piramida Penduduk Menurut Kelompok Umur di Kecamatan Hoya
Pyramid Population by Grouping Age in Hoya District
2015

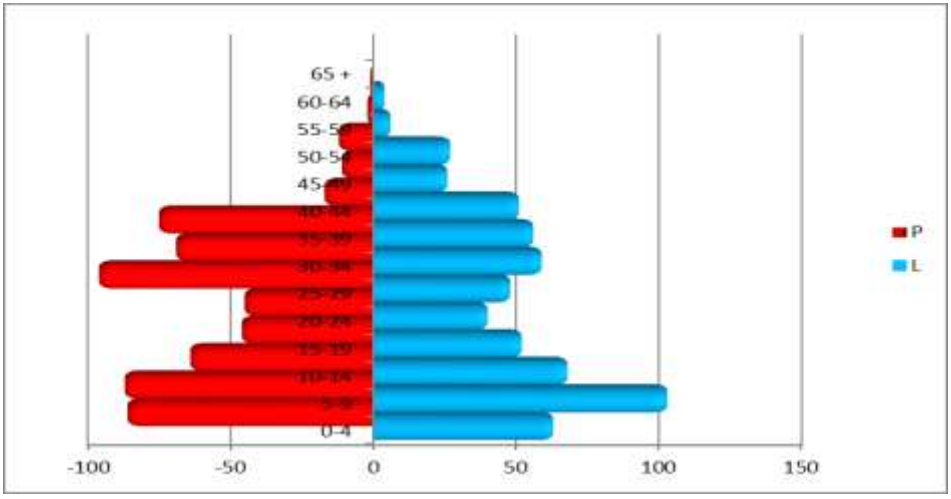

Halaman ini sengaja dikosongkan
This page is intentionally unmarked

http://mimikakab.bps.go.id

3.1 KEPENDUDUKAN/*POPULATION*

Tabel 3.1.1 / ***Table***

Jumlah Penduduk dan Laju Pertumbuhan Penduduk Menurut Kampung/Kelurahan di Kecamatan Hoya, 2010, 2014, dan 2015
Population and Population Growth Rate by Village/Ward in Hoya District, 2010, 2014, and 2015

Kampung/Kelurahan *Village/Ward*	Jumlah Penduduk *Population*			Laju Pertumbuhan Penduduk per Tahun *Annual Population Growth Rate* (%)	
	2010	2014	2015	2010-2015	2014-2015
(1)	(2)	(3)	(4)	(5)	(6)
Kampung/*Village*					
1 Hoya	145	156	158	8.97	1.28
2 Mamontoga	150	164	166	10.67	1.22
3 Jinoni	216	230	231	6.94	0.43
4 Kulamagom	184	195	197	7.07	1.03
5 Puti	224	241	245	9.38	1.66
6 Jawa	199	215	217	9.05	0.93
HOYA	**1118**	**1201**	**1214**	**8.59**	**1.08**

Sumber: Proyeksi Penduduk Indonesia 2010 - 2035
Source: Indonesia Population Projection 2010 - 2035

http://minahkakab.bps.go.id

Tabel 3.1.2 / ***Table***

Jumlah Penduduk dan Rasio Jenis Kelamin Menurut Kampung/Kelurahan di Kecamatan Hoya, 2015
Population and Sex Ratio by Village/Ward in Hoya District, 2015

Kampung/Kelurahan *Village/Ward*	Jenis Kelamin (ribu) *Sex (thousand)*			Rasio Jenis Kelamin *Sex Ratio*
	Laki-Laki *Male*	Perempuan *Female*	Jumlah *Total*	
(1)	(2)	(3)	(4)	(5)
Kampung/*Village*				
1 Hoya	83	75	158	110.67
2 Mamontoga	87	79	166	110.13
3 Jinoni	120	111	231	108.11
4 Kulamagom	103	94	197	109.57
5 Puti	111	134	245	82.84
6 Jawa	99	118	217	83.90
HOYA	**603**	**611**	**1214**	**98.69**

Sumber: Proyeksi Penduduk Indonesia 2010 - 2035
Source: Indonesia Population Projection 2010 - 2035

http://mimikakab.bps.go.id

Tabel 3.1.3 / ***Table***

Distribusi dan Kepadatan Penduduk Menurut Kampung/Kelurahan di Kecamatan Hoya, 2015

Population Distribution and Density by Village/Ward in Hoya District, 2015

Kampung/Kelurahan *Village/Ward*	Persentase Penduduk *Percentage of Total Population*	Kepadatan Penduduk per km^2 *Population Density per sq.km*
(1)	(2)	(3)
Kampung/*Village*		
1 Hoya	13.01	2.89
2 Mamontoga	13.67	2.90
3 Jinoni	19.03	4.19
4 Kulamagom	16.23	3.28
5 Puti	20.18	4.89
6 Jawa	17.87	4.95
HOYA	**100.00**	**3.78**

Sumber: Proyeksi Penduduk Indonesia 2010 - 2035
Source: Indonesia Population Projection 2010 - 2035

http://mimikakab.bps.go.id

Tabel 3.1.4 / ***Table***

Jumlah Penduduk Menurut Kelompok Umur dan Jenis Kelamin di Kecamatan Hoya, 2015

Population by Age Group and Sex in Hoya District, 2015

Kelompok Umur *Age Group*	Jenis Kelamin/*Sex*		
	Laki-Laki *Male*	Perempuan *Female*	Jumlah *Total*
(1)	(2)	(3)	(4)
0–4	63	86	149
5–9	103	87	190
10–14	68	64	132
15–19	52	46	98
20–24	40	45	85
25–29	48	96	144
30–34	59	69	128
35–39	56	75	131
40–44	51	17	68
45–49	26	11	37
50–54	27	12	39
55–59	6	2	8
60–64	4	1	5
65+	0	0	0
Jumlah/*Total*	**603**	**611**	**1214**

Sumber: Proyeksi Penduduk Indonesia 2010 - 2035
Source: Indonesia Population Projection 2010 - 2035

http://mimikakab.bps.go.id

Tabel 3.2 **Jumlah Pencari Kerja Terdaftar Menurut Tingkat Pendidikan Tertinggi yang Ditamatkan dan Jenis Kelamin di Kecamatan Hoya, 2015**

Table ***Number of Registered Job Applicants by Educational Attainment and Sex in Hoya District, 2015***

Pendidikan Tertinggi yang Ditamatkan *Educational Attainment*	Jenis Kelamin/*Sex*		
	Laki-laki *Male*	Perempuan *Female*	Jumlah *Total*
(1)	(2)	(3)	(4)
Tidak/Belum Pernah Sekolah *No Schooling*	0	0	0
Tidak/Belum Tamat SD *Not Yet Completed Primary School*	0	0	0
Sekolah Dasar/*Primary School*	0	0	0
Sekolah Menengah Pertama *Junior High School*	0	0	0
Sekolah Menengah Atas *Senior High School*	0	0	0
Sekolah Menengah Atas Kejuruan/*Vacational Senior High School*	0	0	0
Diploma I/II/III/Akademi Diploma I/II/III/Academy	0	0	0
Universitas/*University*	0	0	0
Jumlah/*Total*	**0**	**0**	**0**

Sumber: Dinas Tenaga Kerja, Transmigrasi dan Perumahan Rakyat Kabupaten Mimika 2015
Source: Department Labor, Transmigration, and Public Housing of Mimika Regency 2015

http://mimikakab.bps.go.id

BAB 4

SOSIAL

SOCIAL AFFAIR



http://mimikakab.bps.go.id

Bab IV/ *Chapter* IV
Sosial / *Social*

4.1. Pendidikan

Pendidikan merupakan salah satu faktor yang mencerminkan kualitas sumber daya manusia. Semakin tinggi tingkat pendidikan yang dimiliki maka akan semakin mudah seseorang tersebut mengikuti perkembangan ilmu pengetahuan dan menyerap kemajuan teknologi. Untuk meningkatkan kualitas pendidikan diperlukan fasilitas dan tenaga pengajar yang memadai.

Pada tahun 2015, terdapat 2 unit SD saja. Untuk TK dan lainnya masih belum tersedia. Jumlah murid SD sebanyak 34 orang, dan jumlah guru di tingkat SD sebanyak 4 orang.

Rasio murid terhadap banyaknya guru di tingkat SD sebesar 8,50. Angka ini berarti setiap satu guru SD mengajar 8 – 9 murid saja.

4.1. Education

Education is a factor that reflects the quality of human resource. Higher the educational degree of a person, it is easier for that person to follow the development of technology and science. Adequate of facilities and teachers is needed to increase the quality of education.

In 2015, there only were 2 units of elementary school. For Kindergarten and the other school still not yet available . The number of pupils in the elementary school were 34 persons, and the number of teachers in elementary school were 4 persons.

The ratio of pupil and the teacher in elementary school level was 8,50. It means that one teacher only teach of 8 - 9 pupils elementary school.

4.2. Kesehatan

Kondisi kesehatan merupakan bagian yang erat hubungannya dengan keberhasilan pembangunan manusia. Pembangunan kesehatan diarahkan untuk meningkatkan kualitas sumber daya manusia, meningkatkan kualitas kehidupan, meningkatkan usia harapan hidup dan mempertinggi kesadaran masyarakat akan pentingnya hidup sehat.

Pada tahun 2015, di Kecamatan Hoya tidak terdapat tenaga kesehatan. Jumlah Kegiatan Posyandu yang ada sebanyak 4 kali dimana tenaga kesehatannya semua berasal dari Kecamatan Jila.

4.2. Healthy

The health condition is closely linked to the success of human development. Health development is directed to improve the quality of human resources, to improve the quality of life, to increase life expectancy and to enhance public awareness of the importance of healthy living.

In 2015, in Hoya District there isn't medical resources. Number of Maternal and Child Health Center was 4 times, furthermore, all of the health personnel was from Jila District.

https://minikakab.bps.go.id

4.3. Agama

Pada tahun 2015, jumlah tempat peribadatan yang masih tersedia di Hoya hanya tempat peribadatan Kristen Protestan saja yang tercatat masing-masing sebanyak 1 gereja di tiap kampung. Sedangkan jumlah tempat peribadatan umat Muslim, Budha dan Hindu masih belum ada. Selain itu, jumlah rohaniawan yang ada sebanyak 6 rohaniawan Kristen Protestan.

4.3. Religion

In 2015, number of places of worship that is still existing in Hoya were the Protestant only and worship facilities as many as 1 unit in each village. While the worship facilities of Moslem, Budhist and Hindist was not still yet available. Beside that, number of spiritual leader was only 6 Protestant's Spiritual Leader.

http://mimikakab.bps.go.id

Gambar 4/*Figure* 4
Jumlah Sekolah, Guru, dan Murid pada Masing-masing Unit Sekolah di Kecamatan Hoya
Number of School, Teacher, and Pupil at Each Unit School in Hoya Dsitrict
2015

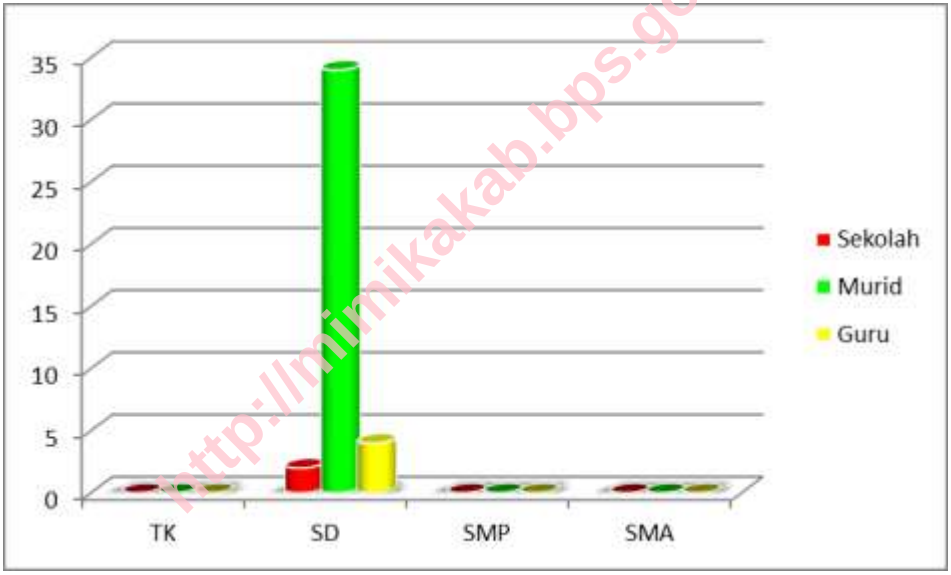

http://mimikakab.bps.go.id

Halaman ini sengaja dikosongkan

This page is intentionally unmarked

http://mimikakab.bps.go.id

Tabel 4.1.1
Table

Jumlah Sekolah, Murid, Guru, dan Rasio Murid-Guru Sekolah Dasar (SD) Menurut Kampung/Kelurahan di Kecamatan Hoya, 2015/2016

Number of Schools, Pupils, Teachers, and Pupil -Teacher Ratio of Primary Schools by Village/Ward in Hoya District, 2015/2016

Kampung/Kelurahan *Village/Ward*	Sekolah *Schools*	Murid *Pupils*	Guru *Teachers*	Rasio Murid-Guru/ *Pupil- Teacher Ratio*
(1)	(2)	(3)	(4)	(5)
Kampung/*Village*				
1 Hoya	1	22	3	7.33
2 Mamontoga	0	0	0	0.00
3 Jinoni	1	12	1	12.00
4 Kulamagom	0	0	0	0.00
5 Puti	0	0	0	0.00
6 Jawa	0	0	0	0.00
HOYA	**2**	**34**	**4**	**8.50**

Sumber: Dinas Pendidikan Dasar dan Kebudayaan Kabupaten Mimika 2015
Source: Department of Primary Education and Culture of Mimika Regency 2015

http://mimikakab.bps.go.id

Tabel 4.1.2
Table

Jumlah Sekolah, Murid, Guru, dan Rasio Murid-Guru Madrasah Ibtidaiyah (MI) Menurut Kampung/Kelurahan di Kecamatan Hoya, 2015

Number of Schools, Pupils, Teachers, and Pupil-Teacher Ratio of Madrasah Ibtidaiayah (MI) by Village/Ward in Hoya District, 2015

Kampung/Kelurahan *Village/Ward*		Sekolah *Schools*	Murid *Pupils*	Guru *Teachers*	Rasio Murid-Guru/*Pupil-Teacher Ratio*
(1)		(2)	(3)	(4)	(5)
Kampung/*Village*					
1	Hoya	0	0	0	0.00
2	Mamontoga	0	0	0	0.00
3	Jinoni	0	0	0	0.00
4	Kulamagom	0	0	0	0.00
5	Puti	0	0	0	0.00
6	Jawa	0	0	0	0.00
	HOYA	**0**	**0**	**0**	**#DIV/0!**

Sumber: Dinas Pendidikan Dasar dan Kebudayaan Kabupaten Mimika 2015
Source: Department of Primary Education and Culture of Mimika Regency 2015

http://mimikakab.bps.go.id

Tabel 4.1.3
Table

Jumlah Sekolah, Murid, Guru, dan Rasio Murid-Guru Sekolah Menengah Pertama Menurut Kampung/Kelurahan di Kecamatan Hoya, 2015

Number of Schools, Pupils, Teachers, and Pupil -Teacher Ratio of Junior High Schools by Village/Ward in Hoya District, 2015

Kampung/Kelurahan *Village/Ward*	Sekolah *Schools*	Murid *Pupils*	Guru *Teachers*	Rasio Murid-Guru/*Pupil-Teacher Ratio*
(1)	(2)	(3)	(4)	(5)
Kampung/*Village*				
1 Hoya	0	0	0	0.00
2 Mamontoga	0	0	0	0.00
3 Jinoni	0	0	0	0.00
4 Kulamagom	0	0	0	0.00
5 Puti	0	0	0	0.00
6 Jawa	0	0	0	0.00
HOYA	**0**	**0**	**0**	**#DIV/0!**

Sumber: Dinas Pendidikan Dasar dan Kebudayaan Kabupaten Mimika 2015
Source: Department of Primary Education and Culture of Mimika Regency 2015

http://mimikakab.bps.go.id

Tabel 4.1.4 / ***Table***

Jumlah Sekolah, Murid, Guru, dan Rasio Murid-Guru Madrasah Tsanawiyah (MTs) Menurut Kampung/Kelurahan di Kecamatan Hoya, 2015

Number of Schools, Pupils, Teachers, and Pupil-Teacher Ratio of Madrasah Tsanawiyah (MTs) by Village/Ward in Hoya District, 2015

Kampung/Kelurahan *Village/Ward*	Sekolah *Schools*	Murid *Pupils*	Guru *Teachers*	Rasio Murid-Guru/*Pupil-Teacher Ratio*
(1)	(2)	(3)	(4)	(5)
Kampung/*Village*				
1 Hoya	0	0	0	0.00
2 Mamontoga	0	0	0	0.00
3 Jinoni	0	0	0	0.00
4 Kulamagom	0	0	0	0.00
5 Puti	0	0	0	0.00
6 Jawa	0	0	0	0.00
HOYA	**0**	**0**	**0**	**#DIV/0!**

Sumber: Dinas Pendidikan Dasar dan Kebudayaan Kabupaten Mimika 2015
Source: Department of Primary Education and Culture of Mimika Regency 2015

http://mimikakab.bps.go.id

Tabel 4.1.5
Table

Jumlah Sekolah, Murid, Guru, dan Rasio Murid-Guru Sekolah Menengah Atas Menurut Kampung/Kelurahan di Kecamatan Hoya, 2015

Number of Schools, Pupils, Teachers, and Pupil-Teacher Ratio of Senior High Schools by Village/Ward in Hoya District, 2015

	Kampung/Kelurahan *Village/Ward*	Sekolah *Schools*	Murid *Pupils*	Guru *Teachers*	Rasio Murid-Guru/*Pupil-Teacher Ratio*
	(1)	(2)	(3)	(4)	(5)
Kampung/*Village*					
1	Hoya	0	0	0	0.00
2	Mamontoga	0	0	0	0.00
3	Jinoni	0	0	0	0.00
4	Kulamagom	0	0	0	0.00
5	Puti	0	0	0	0.00
6	Jawa	0	0	0	0.00
	HOYA	**0**	**0**	**0**	**#DIV/0!**

Sumber: Dinas Pendidikan Menengah Kabupaten Mimika 2015
Source: Intermediate Education Authorities of Mimika Regency 2015

http://mimikakab.bps.go.id

Tabel 4.1.6
Table

Jumlah Sekolah, Murid, Guru, dan Rasio Murid-Guru Madrasah Aliyah Menurut Kampung/Kelurahan di Kecamatan Hoya, 2015

Number of Schools, Pupils, Teachers, and Pupil-Teacher Ratio of Senior High Schools by Village/Ward in Hoya District, 2015

Kampung/Kelurahan *Village/Ward*	Sekolah *Schools*	Murid *Pupils*	Guru *Teachers*	Rasio Murid-Guru/*Pupil-Teacher Ratio*
(1)	(2)	(3)	(4)	(5)
Kampung/*Village*				
1 Hoya	0	0	0	0.00
2 Mamontoga	0	0	0	0.00
3 Jinoni	0	0	0	0.00
4 Kulamagom	0	0	0	0.00
5 Puti	0	0	0	0.00
6 Jawa	0	0	0	0.00
HOYA	**0**	**0**	**0**	**#DIV/0!**

Sumber: Dinas Pendidikan Menengah Kabupaten Mimika 2015
Source: Intermediate Education Authorities of Mimika Regency 2015

http://mimikakab.bps.go.id

4.2 KESEHATAN/*HEALTH*

Tabel 4.2.1 / ***Table***

Jumlah Fasilitas Kesehatan Menurut Kampung/Kelurahan di Kecamatan Hoya, 2015

Number of Health Facilities by Village/Urban Village in Hoya District, 2015

Kampung/Kelurahan *Village/Ward*	Rumah Sakit *Hospital*	Rumah Bersalin *Maternity Hospital*	Puskesmas *Public Health Center*	Posyandu *Maternal & Child Health Center*	Klinik/Balai Kesehatan *Clinic/Health Center*	Polindes *Village Maternity*
(1)	(2)	(3)	(4)	(5)	(6)	(7)
Kampung/*Village*						
1 Hoya	0	0	1	1	0	0
2 Mamontoga	0	0	0	0	0	0
3 Jinoni	0	0	0	1	0	0
4 Kulamagom	0	0	0	0	0	0
5 Puti	0	0	0	1	0	0
6 Jawa	0	0	0	1	0	0
HOYA	**0**	**0**	**1**	**4**	**0**	**0**

Sumber: Dinas Kesehatan Kabupaten Mimika 2015
Source: Public Health Service of Mimika Regency 2015

http://mimikakab.bps.go.id

Tabel 4.2.2 / ***Table***

Jumlah Tenaga Kesehatan Menurut Kampung/Kelurahan di Kecamatan Hoya, 2015

Number of Health Personnel by Village/Ward in Hoya District, 2015

Kampung/Kelurahan *Village/Ward*	Tenaga Kesehatan/*Health Personnel*				
	Tenaga Medis *Medical Personnel*	Tenaga Keperawatan *Nursing Personnel*	Tenaga Kebidanan *Midwifery Personnel*	Tenaga Kefarmasian *Pharmacy Personnel*	Tenaga Kesehatan Lainnya *Other Health*
(1)	(2)	(3)	(4)	(5)	(6)
Kampung/*Village*					
1 Hoya	0	0	0	0	0
2 Mamontoga	0	0	0	0	0
3 Jinoni	0	0	0	0	0
4 Kulamagom	0	0	0	0	0
5 Puti	0	0	0	0	0
6 Jawa	0	0	0	0	0
HOYA	**0**	**0**	**0**	**0**	**0**

Sumber: Dinas Kesehatan Kabupaten Mimika 2015
Source: Public Health Service of Mimika Regency 2015

http://mimikakab.bps.go.id

Tabel 4.2.3 / ***Table***

Jumlah Dokter Spesialis, Dokter Umum, dan Dokter Gigi Menurut Sarana Pelayanan Kesehatan di Kecamatan Hoya, 2015
Number of Specialist Doctor, Generalist Doctor, and Dentist by Type of Health Facility in Hoya District, 2015

Unit Kerja *Work Unit*	Dokter Spesialis *Spesialist Doctors*	Dokter Umum *Generalist Doctors*	Dokter Gigi *Dentist*
(1)	(2)	(3)	(4)
Puskesmas/*Public Health Center*	0	0	0
Rumah Sakit/*Hospital*	0	0	0
Jumlah/*Total*	**0**	**0**	**0**

Sumber: Dinas Kesehatan Kabupaten Mimika 2015
Source: Public Health Service of Mimika Regency 2015

http://mimikakab.bps.go.id

Tabel / ***Table*** **4.2.4** **Jumlah Kasus HIV/AIDS, IMS, DBD, Diare, TB, dan Malaria Menurut Kampung/Kelurahan di Kecamatan Hoya, 2015**
Number of Cases of HIV/AIDS, Sexually Transmited Infection, Dengue Fever, Diarhea, Tuberculosis (TB) and Malaria by Village/Ward in Hoya District, 2015*

Kampung/Kelurahan *Village/Ward*	HIV/AIDS *HIV/AIDS*	IMS *Sexually Transmited Infection*	DBD *Dengue Fever*	Diare *Diarhea*	TB *Tuberculosis*	Malaria *Malaria*
(1)	(2)	(3)	(4)	(5)	(6)	(7)
Kampung/*Village*						
1 Hoya	-	-	-	-	-	-
2 Mamontoga	-	-	-	-	-	-
3 Jinoni	-	-	-	-	-	-
4 Kulamagom	-	-	-	-	-	-
5 Puti	-	-	-	-	-	-
6 Jawa	-	-	-	-	-	-
HOYA	**-**	**-**	**-**	**-**	**-**	**-**

Ket : * Data Tidak Tersedia oleh Dinas

Sumber: Dinas Kesehatan Kabupaten Mimika 2015
Source: Public Health Service of Mimika Regency 2015

http://mimikakab.bps.go.id

4.3 AGAMA/*RELIGION*

Tabel 4.3.1 / ***Table***

Jumlah Penduduk Menurut Kampung/Kelurahan dan Agama yang Dianut di Kecamatan Hoya, 2015

Population by Village/Ward and Religion in Hoya District, 2015

Kampung/Kelurahan *Village/Ward*	Islam *Islam*	Protestan *Christian*	Katolik *Catholic*	Hindu *Hindu*	Budha *Buddha*	Lainnya *Other*
(1)	(2)	(3)	(4)	(5)	(6)	(7)
Kampung/*Village*						
1 Hoya	0	157	0	0	0	0
2 Mamontoga	0	167	0	0	0	0
3 Jinoni	0	231	0	0	0	0
4 Kulamagom	0	197	0	0	0	0
5 Puti	0	250	0	0	0	0
6 Jawa	0	212	0	0	0	0
HOYA	**0**	**1214**	**0**	**0**	**0**	**0**

Sumber: Kementrian Agama Kabupaten Mimika 2015
Source: The Ministry of Religion of Mimika Regency 2015

http://mimikakab.bps.go.id

Tabel 4.3.2 / ***Table***

Jumlah Tempat Peribadatan Menurut Kampung/Kelurahan di Kecamatan Hoya, 2015

Number of Worship Facilities by Village/Ward in Hoya District, 2015

Kampung/Kelurahan *Village/Ward*	Masjid *Mosque*	Mushola *Mushola*	Gereja Protestan *Christian Church*	Gereja Katholik *Catholic Church*	Pura *Temple*	Vihara *Vihara*
(1)	(2)	(3)	(4)	(5)	(6)	(7)
Kampung/*Village*						
1 Hoya	0	0	1	0	0	0
2 Mamontoga	0	0	1	0	0	0
3 Jinoni	0	0	1	0	0	0
4 Kulamagom	0	0	1	0	0	0
5 Puti	0	0	1	0	0	0
6 Jawa	0	0	1	0	0	0
HOYA	**0**	**0**	**6**	**0**	**0**	**0**

Sumber: Kementrian Agama Kabupaten Mimika 2015
Source: The Ministry of Religion of Mimika Regency 2015

http://mimikakab.bps.go.id

BAB 5

PERTANIAN

AGRICULTURE

http://mimikakab.bps.go.id

Bab V/ *Chapter* V
Pertanian / *Agriculture*

5.1 Tanaman Pangan

Tanaman pangan meliputi komoditi padi dan palawija. Tanaman palawija terdiri dari komoditi jagung, ubi kayu, ubi jalar, kacang tanah, kacang kedelai, kacang hijau dan keladi.

Pada tahun 2015, tidak ada produksi padi yang dihasilkan, begitu juga dengan tanaman palawija.

5.1 Food Crops

Commodity of food crops consist of paddy and palawija. Palawija commodities consist of corn, cassava, sweet potatoes, peanuts, soybeans, green beans and calladium.

In 2015, paddy production was nothing, nor the palawija's too.

5.2 Hortikultura

Pada tahun 2015, di Kecamatan Hoya tidak ada produksi dari tanaman hortikultura.

5.2 Horticulture

In 2015, in Hoya District, there was nothing production of Horticultures.

http://hoyakab.bps.go.id

Halaman ini sengaja dikosongkan

This page is intentionally unmarked

http://mimikakab.bps.go.id

Gambar 5/*Figure* 5
Luas Tanam dan Luas Panen Padi, Palawija, Hortikultura dan Perkebunan di Kecamatan Hoya
Planted Area and Harvested Area of Paddy, Palawija, Horticulture, and DigPlant in Hoya District (Ha)
2015

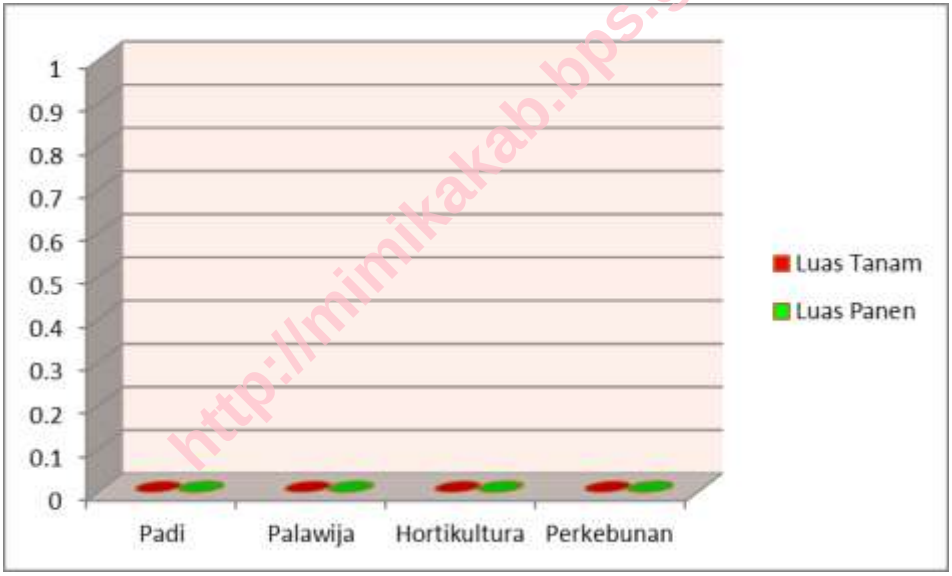

http://mimikakab.bps.go.id

Halaman ini sengaja dikosongkan
This page is intentionally unmarked

http://mimikakab.bps.go.id

Tabel 5.1 / ***Table***

Luas Panen Jagung, Kedelai, Kacang Tanah, Kacang Hijau, Ubi Kayu, Ubi Jalar Menurut Kampung/Kelurahan di Kecamatan Hoya, 2015

Harvested Area of Maize, Soybean, Peanut, Mungbean, Cassava, and Sweet Potato by Village/Ward in Hoya District, 2015

Kampung/Kelurahan *Village/Ward*	Jagung *Maize*	Kedelai *Soybean*	Kacang Tanah *Peanut*	Kacang Hijau *Mungbean*	Ubi Kayu *Cassava*	Ubi Jalar *Sweet Potato*
(1)	(2)	(3)	(4)	(5)	(6)	(7)
Kampung/*Village*						
1 Hoya	0.00	0.00	0.00	0.00	0.00	0.00
2 Mamontoga	0.00	0.00	0.00	0.00	0.00	0.00
3 Jinoni	0.00	0.00	0.00	0.00	0.00	0.00
4 Kulamagom	0.00	0.00	0.00	0.00	0.00	0.00
5 Puti	0.00	0.00	0.00	0.00	0.00	0.00
6 Jawa	0.00	0.00	0.00	0.00	0.00	0.00
HOYA	**0.00**	**0.00**	**0.00**	**0.00**	**0.00**	**0.00**

Sumber: Dinas pertanian melalui laporan statistik pertanian tanaman pangan, palawija
Source: Agriculture Departement through Statistic Report of Food Crops, secondary crops

http://mimikakab.bps.go.id

5.2 HORTIKULTURA/*HORTICULTURE*

Tabel 5.2.1 / ***Table***

Luas Panen Tanaman Sayuran Menurut Kampung/Kelurahan dan Jenis Sayuran di Kecamatan Hoya, 2015
Harvested Area of Vegetables by Village/Ward and Kind of Plant in Hoya District, 2015

Kampung/Kelurahan *Village/Ward*	Bawang Merah *Shallot*	Cabai *Chilli*	Kentang *Potato*	Kubis *Cabbage*	Petsai *Chinese Cabbage*	Lainnya *Others*
(1)	(2)	(3)	(4)	(5)	(6)	(7)
Kampung/*Village*						
1 Hoya	0.00	0.00	0.00	0.00	0.00	0.00
2 Mamontoga	0.00	0.00	0.00	0.00	0.00	0.00
3 Jinoni	0.00	0.00	0.00	0.00	0.00	0.00
4 Kulamagom	0.00	0.00	0.00	0.00	0.00	0.00
5 Puti	0.00	0.00	0.00	0.00	0.00	0.00
6 Jawa	0.00	0.00	0.00	0.00	0.00	0.00
HOYA	**0.00**	**0.00**	**0.00**	**0.00**	**0.00**	**0.00**

Sumber: Dinas pertanian melalui survei pertanian hortikultura
Source: Agriculture departement through Agriculture survey for horticulture

http://mimikakab.bps.go.id

Tabel 5.2.2 / ***Table***

Produksi Tanaman Sayuran Menurut Kampung/Kelurahan dan Jenis Sayuran di Distrik Hoya, 2015

Production of Vegetables by Village/Ward and Kind of Plant in Hoya District, 2015

Kampung/Kelurahan *Village/Ward*	Bawang Merah *Shallot*	Cabai *Chilli*	Kentang *Potato*	Kubis *Cabbage*	Petsai *Chinese Cabbage*	Lainnya *Others*
(1)	(2)	(3)	(4)	(5)	(6)	(7)
Kampung/*Village*						
1 Hoya	0.00	0.00	0.00	0.00	0.00	0.00
2 Mamontoga	0.00	0.00	0.00	0.00	0.00	0.00
3 Jinoni	0.00	0.00	0.00	0.00	0.00	0.00
4 Kulamagom	0.00	0.00	0.00	0.00	0.00	0.00
5 Puti	0.00	0.00	0.00	0.00	0.00	0.00
6 Jawa	0.00	0.00	0.00	0.00	0.00	0.00
HOYA	**0.00**	**0.00**	**0.00**	**0.00**	**0.00**	**0.00**

Sumber: Dinas pertanian melalui survei pertanian hortikultura
Source: Agriculture departement through Agriculture survey for horticulture

http://mimikakab.bps.go.id

Tabel 5.2.3
Table

Produksi Buah-buahan Menurut Kampung/Kelurahan dan Jenis Buah di Kecamatan Hoya, 2015

Production of Fruits by Village/Ward and Kind of Fruit in Hoya District, 2015

Kampung/Kelurahan *Village/Ward*	Mangga *Mango*	Durian *Durian*	Jeruk *Orange*	Pisang *Banana*	Pepaya *Papaya*	Nanas *Pineapple*	Lainnya *Others*
(1)	(2)	(3)	(4)	(5)	(6)	(7)	(8)
Kampung/*Village*							
1 Hoya	0.00	0.00	0.00	0.00	0.00	0.00	0.00
2 Mamontoga	0.00	0.00	0.00	0.00	0.00	0.00	0.00
3 Jinoni	0.00	0.00	0.00	0.00	0.00	0.00	0.00
4 Kulamagom	0.00	0.00	0.00	0.00	0.00	0.00	0.00
5 Puti	0.00	0.00	0.00	0.00	0.00	0.00	0.00
6 Jawa	0.00	0.00	0.00	0.00	0.00	0.00	0.00
HOYA	**0.00**	**0.00**	**0.00**	**0.00**	**0.00**	**0.00**	**0.00**

Sumber: Dinas pertanian melalui survei pertanian hortikultura
Source: Agriculture departement through Agriculture survey for horticulture

http://mimikakab.bps.go.id

SENSUS EKONOMI 2016

DATA

MENCERDASKAN BANGSA

Enlighten The Nation

http://mimikakab.bps.go.id

Badan Pusat Statistik
Kabupaten Mimika
Jl. Hasanuddin no. 1 Sempan, Timika - Papua 99910
Email : bps9412@bps.go.id, ipds9412@bps.go.id
Visit our web at : http://mimikakab.bps.go.id/