



KECAMATAN CIDADAP DALAM ANGKA

Cidadap Subdistrict in Figures

2023



**BADAN PUSAT STATISTIK
KOTA BANDUNG**
BPS-Statistics of Bandung Municipality



**KECAMATAN
CIDADAP
DALAM ANGKA**
Cidadap Subdistrict in Figures

2023

KECAMATAN CIDADAP DALAM ANGKA
Cidadap Subdistrict in Figures
2023

ISSN: 2797-4812

No. Publikasi/*Publication Number*: 32730.2233

Katalog /*Catalog*: 1102001.3273260

Ukuran Buku/*Book Size*: 14,8 cm x 21 cm

Jumlah Halaman/*Number of Pages* : xxx + 134 hal/*pages*

Naskah/*Manuscript*:

BPS Kota Bandung

BPS-Statistics of Bandung Municipality

Penyunting/*Editor*:

BPS Kota Bandung

BPS-Statistics of Bandung Municipality

Desain Kover/*Cover Design*:

BPS Kota Bandung

BPS-Statistics of Bandung Municipality

Ilustrasi Kover/*Cover Illustration*:

.....

Diterbitkan oleh/*Published by*:

©BPS Kota Bandung/*BPS-Statistics of Bandung Municipality*

Dicetak oleh/*Printed by*:

BPS Kota Bandung/*BPS-Statistics of Bandung Municipality*

Dilarang mengumumkan, mendistribusikan, mengomunikasikan, dan/atau menggandakan sebagian atau seluruh isi buku ini untuk tujuan komersil tanpa izin tertulis dari Badan Pusat Statistik Kota Bandung

Prohibited to announce, distribute, communicate, and/or copy part or all of this book for commercial purpose without permission from BPS-Statistics Indonesia of Bandung Municipality

TIM PENYUSUN/TEAM MEMBERS

Pengarah/Director

Samiran S.Si, M.T.

Penanggung Jawab/Persons in Charge

Samiran S.Si, M.T.

Penyunting/Editors

Harry Nurdyana Soleh, S.Si., M.E.

Pengolah Data dan Penulis Naskah/Data Processor and Writers

Harry Nurdyana Soleh, S.Si., M.E. • Muhammad Fikri Firmansyah, SST
Lestari Frimadona Rumahorbo A.Md. • Resta Apriana, S.M •

Penata Letak/Layout Designers

Muhammad Fikri Firmansyah, SST • Fitri Intan Pratiwi, SST • Tesha Ageni
S.Stat • Lestari Frimadona Rumahorbo A.Md.

•

Pengumpul Data/Data Collector

Resta Apriana, S.M

KONTRIBUTOR DATA/DATA CONTRIBUTORS

1. Kementerian Agama/*Ministry of Religious Affair*
2. Kementerian Pendidikan dan Kebudayaan/*Ministry of Education and Culture*
3. Badan Meteorologi Klimatologi dan Geofisika/*Meteorological, Climatology, and Geophysical Agency*
4. Badan Pusat Statistik/*BPS-Statistics Indonesia*
5. Kantor Kecamatan Cidadap/ *Cidadap Subdistrict Office*
6. Dinas Kependudukan dan Pencatatan Sipil Kota Bandung/ *Population and Civil Registration Department of Bandung Municipality*
7. Polsek Kecamatan Cidadap/ *Sector Police of Cidadap Subdistrict*
8. Kantor Urusan Agama Kecamatan Cidadap/ *Religious Affairs of Cidadap Subdistrict*

<https://bandung.go.id>

PETA WILAYAH KECAMATAN CIDADAP
MAP OF CIDADAP SUBDISTRICT



Catatan/Note: ...

Sumber/Source: <https://www.google.co.id/maps/place/Cidadap,+Bandung+City,+West+Java/@-6.8586892,107.5711796,5846m>

KEPALA BPS KOTA BANDUNG
CHIEF STATISTICIAN OF BANDUNG MUNICIPALITY



Samiran S.Si, M.T.



KATA PENGANTAR

BPS Kota Bandung setiap tahun menerbitkan publikasi Kecamatan Dalam Angka (KCDA). Publikasi ini berisi berbagai data level kecamatan baik data sosial maupun ekonomi termasuk data pemerintahan. Data yang dicantumkan dikumpulkan BPS dari berbagai institusi maupun lembaga terkait. Publikasi ini memuat data tahun 2022 serta beberapa tahun ke belakang.

Kecamatan Cidadap Dalam Angka 2023 merupakan salah satu publikasi KCDA dari 30 publikasi sejenis yang ada di Kota Bandung. Apa yang dimuat dalam publikasi ini menyangkut data statistik kecamatan Kiaracondong. Diantaranya ada data kependudukan, geografi, ketenagakerjaan, pariwisata dan pertanian, termasuk juga data industri, perbankan dan perdagangan.

Publikasi ini dapat terwujud berkat kerjasama dan bantuan dari berbagai pihak baik instansi pemerintah maupun swasta. Kami mengucapkan terima kasih kepada semua pihak yang telah memberikan bantuan dan kontribusinya. Semoga publikasi ini dapat membawa manfaat bagi perencanaan, evaluasi dan pembangunan Kota Bandung.

Bandung , September 2023
Kepala BPS
KOTA BANDUNG

Samiran S.Si, M.T.
Nip.197305121994121001



PREFACE

The KCDA (Sub-District in Figures) Publication is annually published by Statistics Indonesia Bandung Municipality. This Publication consist of various sub district-level data, including social, economic and government source data. The Data that showed was originally collected by Statistics Indonesia Bandung Municipality from various and related institutions. This Publication contains data from 2022 and previous years.

Cidadap sub-district in Figures 2023 is one of KCDA's publications out of 30 similar publications in Statistics Indonesia Bandung Municipality. Those that contained in this publication including population data, geography, employment, tourism, agriculture, and also industry, banking and trade in Kiaracondong sub-district area.

The existence of this publication requires cooperation and assistance from various parties, both government and private sectors. We would like to appreciate all parties that already give help and contributions. We wish that this publication would be meaningful and bring benefits on planning and evaluating in order to continue the development of Bandung Municipality.

*Bandung , September 2023
Chief Statistician of
Bandung Municipality*

Samiran S.Si, M.T.
Nip.197305121994121001

DAFTAR ISI/CONTENTS

	Halaman <i>Page</i>
KATA PENGANTAR.....	xi
Preface.....	xii
Daftar Isi/ Contents	xiii
Daftar Tabel/ List of Tables	xiv
Daftar Gambar/ List of Figures	xxv
Penjelasan Umum/ Explanatory Notes	xxvii
Daftar Singkatan/ List of Abbreviation	xxix
1. Geografi dan Iklim/ <i>Geography and Climate</i>	1
2. Pemerintahan/ <i>Government</i>	13
3. Penduduk dan Ketenagakerjaan/ <i>Population and Employment</i>	23
4. Sosial dan Kesejahteraan Rakyat/ <i>Social and Welfare</i>	49
5. Pertanian/ <i>Agriculture</i>	95
6. Industri/ <i>Industry</i>	109
7. Pariwisata, Transportasi dan Komunikasi/ <i>Tourism, Transportation and Communication</i>	115
8. Perbankan, Koperasi, dan Perdagangan/ <i>Banking, Cooperative, and Trade</i> 127	

DAFTAR TABEL/LIST OF TABLES

	Halaman Page
1. GEOGRAFI DAN IKLIM/GEOGRAPHY AND CLIMATE	
1.1 KEADAAN GEOGRAFI GEOGRAPHY CONDITION	
1.1.1 Luas Daerah Menurut Kelurahan di Kecamatan Cidadap, 2022 <i>Total Area by Villages in Cidadap Subdistrict, 2022</i>	5
1.1.2 Tinggi Wilayah di Atas Permukaan Laut (DPL) Menurut Kelurahan di Kecamatan Cidadap, 2022 <i>Altitude Above Sea Level (DPL) by Village in Cidadap SubDistrict, 2022</i>	6
1.1.3 Jarak Antar Kelurahan, ke Kecamatan Cidadap dan Ke Pemerintahan Kota Bandung (km), 2022 <i>Distance between Vilages, To Cidadap Subdistricts and the City Government of Bandung (km), 2022</i>	7
1.1.4 Jarak Kecamatan Cidadap Ke Kecamatan Lain dan ke Pemerintahan Kota Bandung, 2022 <i>Distance from Cidadap Subdistrict to Other Subdistricts and to the City Government of Bandung, 2022</i>	8
1.2 KEADAAN IKLIM CLIMATE CONDITION	
1.2.1 Pengamatan Unsur Iklim Menurut Bulan di Kota Bandung, 2022 <i>Observation of Climate Elements by Month in Bandung Municipality, 2022</i>	10
2. PEMERINTAHAN/GOVERNMENT	
<i>Number of Hamlet and Neighbourhood by Village in Cidadap Subdistrict, 2022</i>	16
2.1 WILAYAH ADMINISTRATIF ADMINISTRATIVE AREA	
2.1.1 Jumlah Rukun Warga (RW) dan Rukun Tetangga (RT) di Kecamatan Cidadap, 2018-2022	

	<i>Number of Hamlet and Neighbourhood in Cidadap Subdistrict, 2018-2022</i>	17
2.1.2	Jumlah Rukun Warga (RW) dan Rukun Tetangga (RT) Menurut Kelurahan di Kecamatan Cidadap, 2022 <i>Number of Hamlet and Neighbourhood by Village in Cidadap Subdistrict, 2022</i>	18
2.2	PEMERINTAHAN GOVERNMENT	
2.2.1	Jumlah Pegawai Negeri Sipil Menurut Pemerintahan Daerah dan Jenis Kelamin di Kecamatan Cidadap, 2022 <i>Number of Civil Servants by Local Government and Sex in Cidadap SubDistrict, 2022</i>	19
2.2.2	Jumlah Pegawai Negeri Sipil Menurut Tingkat Pendidikan Tertinggi yang di Tamatkan dan Jenis Kelamin di Kecamatan Cidadap, 2022..... <i>Number of Civil Servants by Highest Education Level and Gender in Cidadap Subdistrict, 2022</i>	20
2.2.3	Jumlah Pegawai Negeri Sipil Menurut Golongan Kepangkatan dan Jenis Kelamin di Kecamatan Cidadap, 2022 <i>Number of Civil Servants by Hierarchy and Sex in the Subdistrict of Cidadap, 2022</i>	21
3.	PENDUDUK DAN KETENAGAKERJAAN/POPULATION AND EMPLOYMENT	
3.1	Persentase Penduduk, Kepadatan penduduk dan Rasio Jenis Kelamin di Kecamatan Cidadap, 2022 <i>Population Percentage, Population Density and Population Sex Ratio in Cidadap Subdistrict, 2022</i>	27
3.2	Jumlah Penduduk Menurut Kelompok Umur dan Jenis Kelamin di Kecamatan Cidadap, 2022 <i>Population by Age Group and Sex in Cidadap Subdistrict, 2022</i>	29
3.3	Penduduk Kecamatan Cidadap Menurut Tingkat Pendidikan Semester II, 2022 <i>Population in Cidadap Subdistrict by Education Semester II, 2022</i> .	30
3.4	Jumlah Penduduk Menurut Jenis Kelamin di Cidadap, 2022	

	<i>Population by Gender in Cidadap Subdistrict, 2022.....</i>	31
3.5	Jumlah Penduduk Menurut Status Perkawinan di Kecamatan Cidadap, 2022 <i>Population of Cidadap Subdistrict by Marital Status, 2022.....</i>	32
3.6	Penduduk Kecamatan Cidadap Menurut Kelompok Umur Semester II, 2022 <i>Population of Cidadap Subdistrict by age group Semester II, 2022.....</i>	33
3.6.1	Penduduk Kelurahan Hegarmanah di Kecamatan Cidadap Menurut Kelompok Umur Semester II, 2022 <i>Population of Hegarmanah Village in Cidadap Subdistrict by age group Semester II, 2022.....</i>	34
3.6.2	Penduduk Kelurahan Ciumbuleuit di Kecamatan Cidadap Menurut Kelompok Umur Semester II, 2022 <i>Population of Ciumbuleuit Village in Cidadap Subdistrict by age group Semester II, 2022.....</i>	35
3.6.3	Penduduk Kelurahan Ledeng di Kecamatan Cidadap Menurut Kelompok Umur Semester II, 2022 <i>Population of Ledeng Village in Cidadap Subdistrict by age group Semester II, 2022.....</i>	36
3.7	Penduduk Kecamatan Cidadap Menurut Usia Sekolah Semester II, 2022 <i>Population of Cidadap Subdistrict by School Age, 2022</i>	37
3.8	Penduduk Kelurahan Hegarmanah di Kecamatan Cidadap Menurut Usia Sekolah Semester II, 2022 <i>Population of Hegarmanah Village in Cidadap Subdistrict by School Age, 2022</i>	38
3.9	Penduduk Kelurahan Ciumbuleuit di Kecamatan Cidadap Menurut Usia Sekolah Semester II, 2022 <i>Population of Ciumbuleuit Village in Cidadap Subdistrict by School Age, 2022</i>	39
3.10	Penduduk Kelurahan Ledeng di Kecamatan Cidadap Menurut Usia Sekolah Semester II, 2022	

	<i>Population of Ledeng Village in Cidadap Subdistrict by School Age, 2022</i>	40
3.11	Angka Ketergantungan Menurut Kelurahan di Kecamatan Cidadap Semester II, 2022 <i>Dependency Rate by Village in Cidadap Subdistrict Semester II, 2022</i> .	41
3.12	Jumlah Kelahiran dan Kematian Menurut Jenis Kelamin dan Kelurahan di Kecamatan Cidadap, 2022 <i>Population of Births and Deaths by Gender and Village in Cidadap Subdistrict, 2022</i>	42
3.13	Jumlah Penduduk Datang dan Pindah Menurut Jenis Kelamin dan Kelurahan di Kecamatan Cidadap, 2022 <i>Population of Coming and Moving by Gender and Village in Cidadap Subdistrict, 2022</i>	44
3.14	Jumlah Penduduk Menurut Jenis Mata Pencaharian di Kecamatan Cidadap, 2022 <i>Total Population by Type of Livelihood in Cidadap Subdistrict, 2022</i> ...	46
4.	SOSIAL DAN KESEJAHTERAAN RAKYAT/SOCIAL AND WELFARE	
4.1	PENDIDIKAN EDUCATION	
4.1.1	Banyaknya Kelurahan yang Memiliki Fasilitas Sekolah Menurut Tingkat Pendidikan di Kecamatan Cidadap, 2021 <i>Number of Villages Having Educational Facilities by Educational Level in Cidadap Subdistrict, 2021</i>	53
4.1.2	Jumlah Sekolah Menurut Tingkat Pendidikan di Kecamatan Cidadap, 2021/2022 dan 2022/2023 <i>Number of Schools by Educational Level in Cidadap Subdistrict, 2021/2022 and 2022/2023</i>	54
4.1.3	Jumlah Guru Menurut Tingkat Pendidikan di Kecamatan Cidadap, 2021/2023 dan 2021/2023 <i>Number of Teachers by Educational Level in Cidadap Subdistrict, 2021/2023 and 2021/2023</i>	55
4.1.4	Jumlah Murid Menurut Tingkat Pendidikan di Kecamatan Cidadap, 2021/2022 dan 2022/2023	

	<i>Number of Pupils by Educational Level in Cidadap Subdistrict, 2021/2022 and 2022/2023.....</i>	56
4.2	KESEHATAN	
	HEALTH	
4.2.1	Banyaknya Kelurahan yang Memiliki Sarana Kesehatan Menurut Jenis Sarana Kesehatan di Kecamatan Cidadap, 2021 <i>Number of Villages¹ Health Facilities by Type of Health Facilities in Cidadap Subdistrict, 2021.....</i>	57
4.2.2	Jumlah Bayi Yang Pernah Mendapat Imunisasi Menurut Jenis Imunisasi di Kecamatan Cidadap, 2022 <i>Number of Infant have Received Immunizations by Type of Immunizations in Cidadap Subdistrict, 2022.....</i>	58
4.2.3	Jumlah Bayi Lahir dan Bayi Berat Badan Rendah (BBLR) di Kecamatan Cidadap, 2022 <i>Number of Babies born and Low Birth Weight Babies in Cidadap Subdistrict, 2022.....</i>	60
4.2.4	Jumlah PUS dan Peserta KB Aktif Menurut Kelurahan di Kecamatan Cidadap, 2022 <i>Number of PUS and Active Family Planning Participants by Village in Cidadap Subdistrict, 202.....</i>	61
4.2.5	Jumlah Peserta KB Aktif Menurut Metode Kontrasepsi di Kecamatan Cidadap, 2022 <i>Number of Active Family Planning Participants by Contraceptive Methods in Cidadap Subdistrict, 2022.....</i>	62
4.2.6	Jumlah Peserta KB Aktif Menurut Jenis Alat Kontrasepsi Menurut Kelurahan di Kecamatan Cidadap, 2022 <i>Number of Active Family Planning Participants by Type of Contraceptive Used by Village in Cidadap Subdistrict, 2022.....</i>	65
4.2.7	Jumlah Penduduk Penyandang Disabilitas Menurut Jenisnya dan Kelurahan di Kecamatan Cidadap, 2022 <i>Number of Population with Disabilities by Type and Village in Cidadap Subdistrict, 2022.....</i>	68
4.3	AGAMA	
	RELIGION	
4.3.1	Persentase Penduduk Menurut Kelurahan dan Agama yang Dianut di di Kecamatan Cidadap, 2022	

	<i>Percentage of Population by Village and Religion Adhered to in in Cidadap Subdistrict, 2022</i>	70
4.3.2	Jumlah Sarana Peribadatan Menurut Kelurahan di Kecamatan Cidadap, 2022 <i>Number of Worship Facilities by Villages in Cidadap Subdistrict, 2022</i>	72
4.3.3	Jumlah Pemberi dan Penerima Zakat Fitrah per Kelurahan di Kecamatan Cidadap, 2022 <i>Number of Givers and Recipients of Zakat Fitrah per Village in Cidadap Subdistrict, 2022</i>	73
4.3.4	Jumlah Zakat Fitrah Terkumpul Menurut Jenisnya per Kelurahan di Kecamatan Cidadap 2022 <i>Amount of Zakat Fitrah Collected by Type per Village in Cidadap Subdistrict, 2022</i>	74
4.3.5	Jumlah Jemaah Haji menurut Jenis Kelamin per Kelurahan di Kecamatan Cidadap, 2022 <i>Number of Hajj Pilgrims by Gender per Village in Cidadap Subdistrict, 2022</i>	75
4.3.6	Jumlah Nikah, Talak, Cerai dan Rujuk per Kelurahan di Kecamatan Cidadap, 2022 <i>Number of Marriage, Divorce, Divorce and Referral per Village in Cidadap Subdistrict, 2022</i>	76
4.3.7	Jumlah Sarana Kegiatan Agama Islam Menurut Kelurahan di Kecamatan Cidadap, 2022 <i>Number of Facilities for Islamic Religius Activities by Village in Cidadap Subdistrict, 2022</i>	77
4.3.8	Jumlah Pemberi dan Penerima Hewan Kurban Menurut Kelurahan di Kecamatan Cidadap, 2022 <i>Number of Givers and Recipients of Sacrificial Animal by Village in Cidadap Subdistrict, 2022</i>	78
4.3.9	Jumlah Hewan Kurban Menurut Kelurahan di Kecamatan Cidadap, 2022 <i>Number of Sacrificial Animal by Village in Cidadap Subdistrict, 2022..</i>	79

4.4 SOSIAL LAINNYA

OTHER SOCIAL AFFAIRS

4.4.1	Jumlah Gangguan Umum Kamtibmas Menurut Jenis per Kelurahan di Kecamatan Cidadap, 2022 <i>Number of Public Disorders of Security and Safety by Type per Village in Cidadap Subdistrict, 2022.....</i>	80
4.4.2	Banyaknya Kejadian Bencana Alam Menurut Kelurahan dan Jenis Bencana Alam di Kecamatan Cidadap, 2022 <i>Number of Natural Disaster Events by Villages and Type of Natural Disaster in Cidadap Subdistrict, 2022</i>	82
4.4.3	Banyaknya Korban Jiwa Akibat Bencana Alam menurut Kelurahan dan Jenis Bencana Alam di Kecamatan Cidadap, 2022 <i>Number of Facilities Due to Natural Disasters bay Villages and Type of Natural Disaster in Cidadap Subdistrict, 2022</i>	85
4.4.4	Keberadaan Fasilitas/Upaya Antisipasi/Mitigasi Bencana Alam Menurut Kelurahan di Kecamatan Cidadap, 2022 <i>Existence of Facilities/Efforts for Anticipation/Mitigation of Natural Disasters by Villages in Cidadap Subdistrict, 2022.....</i>	88
4.4.5	Jumlah Kelompok Organisasi Menurut Kelurahan di Kecamatan Cidadap, 2022 <i>Number of Organizational Groups by Village in Cidadap Subdistrict, 2022</i>	90
4.4.6	Jumlah Sarana Olahraga Menurut Kelurahan di Kecamatan Cidadap, 2022 <i>Number of Sports Facilities by Village in Cidadap Subdistrict, 2022.....</i>	91
5.	PERTANIAN/AGRICULTURE	
	<i>Production of Seasonal Vegetables and Fruits by Kind of Plant in Cidadap Subdistrict (kg), 2022</i>	97
5.1	Luas Panen Tanaman Sayuran dan Buah-buahan Semusim Menurut Jenis Tanaman di Kecamatan Cidadap (ha), 2019-2022 <i>Harvested Area of Seasonal Vegetables and Fruits by Kind of Plant in Cidadap SubDistrict (ha), 2019-2022</i>	99

5.2	Produksi Tanaman Sayuran dan Buah-Buahan Semusim Menurut Jenis dan Tanaman di Kecamatan Cidadap (kg), 2019–2022 <i>Production of Seasonal Vegetables and Fruits by Kind of Plant in Cidadap Subdistrict (kg), 2019–2022</i>	100
5.3	Luas Panen Tanaman Biofarmaka Menurut Jenis Tanaman di Kecamatan Cidadap (m ²), 2019–2022 <i>Harvested Area of Medicinal Plants by Kind of Plant in Cidadap Subdistrict (m²), 2019–2022</i>	101
5.4	Produksi Tanaman Biofarmaka Menurut Jenis Tanaman di Kecamatan Cidadap (kg), 2019–2022 <i>Production of Medicinal Plants by Kind of Plant in Cidadap Subdistrict (kg), 2019–2022</i>	102
5.5	Luas Panen Tanaman Hias Menurut Jenis Tanaman di Kecamatan Cidadap (m ²), 2019–2022 <i>Harvested Area of Ornamental Plants by Kind of Plant in Cidadap Subdistrict (m²), 2019–2022</i>	103
5.6	Produksi Tanaman Hias menurut Jenis Tanaman di Kecamatan Cidadap, 2019–2022 <i>Production of Ornamental Plants by Kind of Plant in Cidadap Subdistrict (quintal), 2019–2022</i>	104
5.7	Produksi Buah-Buahan dan Sayuran Tahunan Menurut Jenis Tanaman di Kecamatan Cidadap (kuintal), 2019–2022 <i>Production of Annual Fruits and Vegetables by Kind of Plant in Cidadap Subdistrict (quintal), 2019–2022</i>	105
5.8	Lahan Sawah dan Bukan Sawah (Ha) Menurut Kelurahan di Kecamatan Cidadap, 2021 <i>Paddy and Non-Paddy Land (Ha) by Village in Cidadap Subdistrict, 2021</i>	106
5.9	Jumlah Lahan Bukan Sawah Menurut Kegunaannya dan Kelurahan di Kecamatan Cidadap, 2022 <i>Number of Paddy and Non-Paddy Land to its Use by Village in Cidadap Subdistrict, 2022</i>	107

6. **INDUSTRI/INDUSTRY**

- 6.1 Banyaknya Keluarga Menurut Kelurahan dan Jenis Pengguna Listrik di Kecamatan Cidadap, 2022
Number of Family by Villages and Type of Electricity Consumer in Cidadap Subdistrict, 2022 112
- 6.2 Jumlah Industri Menurut Klasifikasi dan Kelurahan di Kecamatan Cidadap, 2022
Number of Industries by Classification and Village in the Cidadap Subdistrict, 2022 113
- 6.3 Jumlah SPBU, PAM Swasta, Listrik non PLN Menurut Kelurahan di Kecamatan Cidadap, 2022
Number of Gas Station, Private PAM, Electricity non PLN by Village in the Cidadap Subdistrict, 2022 114

7. **PARIWISATA, TRANSPORTASI DAN KOMUNIKASI/ TOURISM, TRANSPORTATION AND COMMUNICATION**

7.1 **PARIWISATA TOURISM**

- 7.1.1 Jumlah Sarana Akomodasi Menurut Kelurahan dan jenis Akomodasi di Kecamatan Cidadap, 2022
Number of Accomodation Facilities by Villages and Type of Accomodation in Cidadap Subdistrict, 2022 119
- 7.1.2 Jumlah Sarana Pariwisata dan Rekreasi Menurut Kelurahan di Kecamatan Cidadap, 2022
Number of Tourism and Recreation Facilities by Village in Cidadap Subdistrict, 2022 121

7.2 **TRANSPORTASI TRANSPORTATION**

- 7.2.1 Jumlah Sarana Komunikasi Menurut Kelurahan di Kecamatan Cidadap, 2022
Number of Communication Fasilities by Village in Cidadap Subdistrict, 2022 125

8.	PERBANKAN, KOPERASI, DAN PERDAGANGAN/ BANKING, COOPERATIVE, AND TRADE	
8.1	Banyaknya Sarana Lembaga Keuangan Bank Menurut Kelurahan dan Jenis Bank di Kecamatan Cidadap, 2022 <i>Number of Bank by Villages and Type of Bank in Cidadap Subdistrict, 2022</i>	130
8.2	Banyaknya Sarana Perdagangan Menurut Kelurahan dan jenis Sarana Perdagangan di Kecamatan Cidadap, 2022 <i>Number of Trade Facilities by Villages and Type of Trade Facilities in Cidadap Subdistrict, 2022</i>	132
8.3	Jumlah Wajib Pajak dan Penerimaan PBB Menurut Kelurahan di Kecamatan Cidadap, 2022 <i>Number of Taxpayers and PBB Revenue by Village in Cidadap Subdistrict, 2022</i>	134

<https://bandungkota.bps.go.id>

DAFTAR GAMBAR/LIST OF FIGURES

		Halaman Page
1.1	Luas Daerah Menurut Kelurahan (%), 2022 <i>Total Area by Village (%), 2022</i>	3
1.2	Jarak ke Ibukota Kecamatan dan Ibukota Kota Menurut Kelurahan di Kecamatan Cidadap (km), 2022 <i>Distance to the Subdistrict Capital Municipal Capital by Villages in Cidadap Subdistrict (km), 2022</i>	4
2.1	Jumlah Pegawai Negeri Sipil Menurut Kelurahan dan Jenis Kelamin di Kecamatan Cidadap, 2022 <i>Ciivil Servants Numbers by Village and Gender in Cidadap Subdistrict, 2022</i>	15
2.2	Jumlah Rukun Warga (RW) dan Rukun Tetangga (RT) Menurut Kelurahan di Kecamatan Cidadap, 2022	
3.1	Penduduk dan Sex Rasio Kecamatan Cidadap, 2022 <i>The Population and sex rasio of Cidadap Subdistrict, 2022</i>	25
3.2	Persentase Penduduk di Kecamatan Cidadap, 2022 <i>Percentage of Population in of Cidadap Subdistrict, 2022</i>	26
4.1	Jumlah Sekolah Menurut Tingkat Pendidikan di Kecamatan Cidadap, 2021/2022 dan 2022/20223 <i>Number of Schools by Educational Level in Cidadap Subdistrict, 2021/2022 and 2022/2023</i>	51
4.2	Banyaknya Sarana Kesehatan Menurut kelurahan dan Jenis Sarana Kesehatan di Kecamatan Cidadap, 2021 <i>Number of Health Facilities by Village in Cidadap SubDistrict, 2021 ...</i>	52
5.1	Produksi Tanaman Sayuran dan Buah-Buahan Semusim Menurut Jenis dan Tanaman di Kecamatan Cidadap (kg), 2022	
5.2	Persentase Lahan Sawah dan Bukan Sawah (Ha) Menurut Kelurahan di Kecamatan Cidadap, 2022 <i>Percentage Paddy and Non-Paddy Land (Ha) by Village in Cidadap Subdistrict, 2022</i>	98
6.1	Jumlah Industri menurut Klasifikasi di Kecamatan Cidadap, 2022	

	<i>Number of Industry by Classification by Village in the Cidadap Subdistrict, 2022</i>	111
7.1	Jumlah Sarana Akomodasi Menurut Kelurahan dan jenis Akomodasi di Kecamatan Cidadap, 2022 Number of Accomodation Facilities by Villages and Type of Accomodation in Cidadap Subdistrict, 2022	
8.1	Banyaknya Sarana Lembaga Keuangan Bank Menurut Kelurahan dan Jenis Bank di Kecamatan Cidadap, 2022 <i>Number of Bank by Villages and Type of Bank in Cidadap Subdistrict, 2022</i>	129

<https://bandungkota.bpk.go.id>

PENJELASAN UMUM/EXPLANATORY NOTES

Tanda-tanda, satuan-satuan, dan lain-lainnya yang digunakan dalam publikasi ini adalah sebagai berikut:

Symbols, measurement units, and acronyms which are used in this publication, are as follows:

1. TANDA-TANDA/SYMBOLS

Data tidak tersedia/ <i>Data not available</i>	: ...
Tidak ada atau nol / <i>Null or zero</i>	: -
Data dapat diabaikan/ <i>Data negligible</i>	: 0
Tanda decimal/ <i>Decimal point</i>	: ,
Data tidak dapat ditampilkan/ <i>Not applicable</i>	: NA
Angka estimasi/ <i>Estimated figures</i>	: e
Angka diperbaiki/ <i>Revised figures</i>	: r
Angka sementara/ <i>Preliminary figures</i>	: x
Angka sangat sementara/ <i>Very preliminary figures</i>	: xx
Angka sangat sangat sementara/ <i>Very very preliminary figures</i>	: xxx

2. SATUAN/UNITS

barel/ <i>barrel</i>	: 158,99 liter/ <i>litres</i> = 1/6,2898 m ³
hektar (ha)/ <i>hectare (ha)</i>	: 10 000 m ²
kilometer (km)/ <i>kilometres (km)</i>	: 1 000 meter/ <i>meters (m)</i>
knot/ <i>knot</i>	: 1,8523 km/jam (<i>km/hour</i>)
kuintal/ <i>quintal</i>	: 100 kg
KWh	: 1 000 Watt hour
MWh	: 1 000 KWh
liter (untuk beras)/ <i>litre (for rice)</i>	: 0,80 kg
MMSCF	: 1/35,3 m ³
metrik ton (m.ton)/ <i>metric ton (m. ton)</i>	: 0,98421 long ton = 1 000 kg
ons/ <i>ounce</i>	: 28,31 gram/ <i>grams</i>
ton	: 1 000 kg

Satuan lain: buah, dus, butir, helai/lembar, kaleng, batang, pulsa, ton kilometer (ton-km), jam, menit, persen (%).

Other units: unit, pack, pieces, sheet, tin, pulse, ton-kilometres(ton-km), hour, minute, percent (%).

Perbedaan angka di belakang koma disebabkan oleh pembulatan angka.
The difference in decimal numbers is caused by rounding.

DAFTAR SINGKATAN/LIST OF ABBREVIATION

SI	: Stasiun Iklim/ <i>Climate Station</i>
SMPK	: Stasiun Meterologi Pertanian Khusus/ <i>Special Agricultural Meteorological Station</i>
t.t	: Tempat tidur/ <i>Bed</i>
BCG	: Bacillus Calmette Guerin
DPT	: Difteri, Pertusis, Tetanus/ <i>Diphtheria, Tetanus, and Pertussis</i>
TT	: Tetanus Toxoid
IOT	: Industri Obat Tradisional/ <i>Traditional Medicine Industry</i>
IKOT	: Industri Kecil Obat Tradisional/ <i>Traditional Medicine Small Industry</i>
Alkes	: Alat kesehatan/ <i>Health Kits</i>
PKRT	: Perbekalan Kesehatan Rumah tangga/ <i>Household Health Logistics</i>
Kompl	: Komplemen/ <i>Complement</i>
IRTP	: Industri Pangan Produksi Rumah Tangga/ <i>Foods Home Industry</i>
PBF	: Pedagang Besar Farmasi/ <i>Pharmacy Whole-seller</i>
GFK	: Gudang Farmasi Kab/Kota/Regency/ <i>Municipality Pharmacy Warehouse</i>
RB	: Rumah Bersalin/ <i>Delivery House</i>
Pustu	: Puskesmas pembantu/ <i>Auxiliary Public Health Center</i>
BP	: Balai Pengobatan/ <i>Polyclinic</i>
TPS	: Tempat Pembuangan Sampah Sementara / <i>landfill</i>
Jamkesmas	: Jaminan kesehatan masyarakat miskin/ <i>Poor public health insurance</i>
PJKMU	: Program Jaminan Kesehatan Masyarakat Umum/ <i>General Public Health Insurance Program</i>
SIUP	: Surat Ijin Usaha Perdagangan/ <i>Trading Permission Letter</i>
TDP	: Tanda Daftar Perusahaan/ <i>Company Registration Identity</i>
API	: Angka Pengenal Importir/ <i>Importer's Identity Number</i>



BAB
Chapter

01

GEOGRAFI DAN IKLIM *GEOGRAPHY AND CLIMATE*

Luas Wilayah Kecamatan
Area of Subdistrict

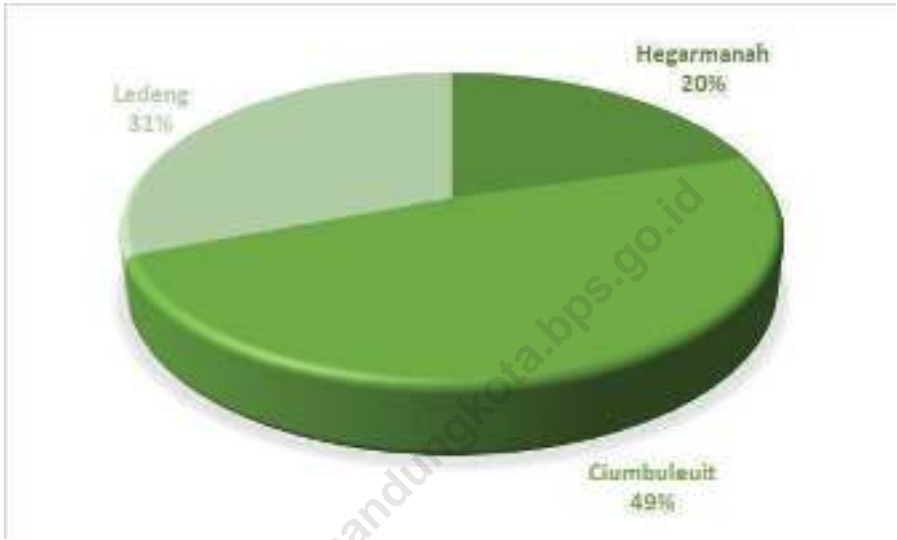
CIDADAP

6,12 km²
square
km



Gambar 1.1
Figures

Luas Daerah Menurut Kelurahan (%), 2022
Total Area by Village (%), 2022

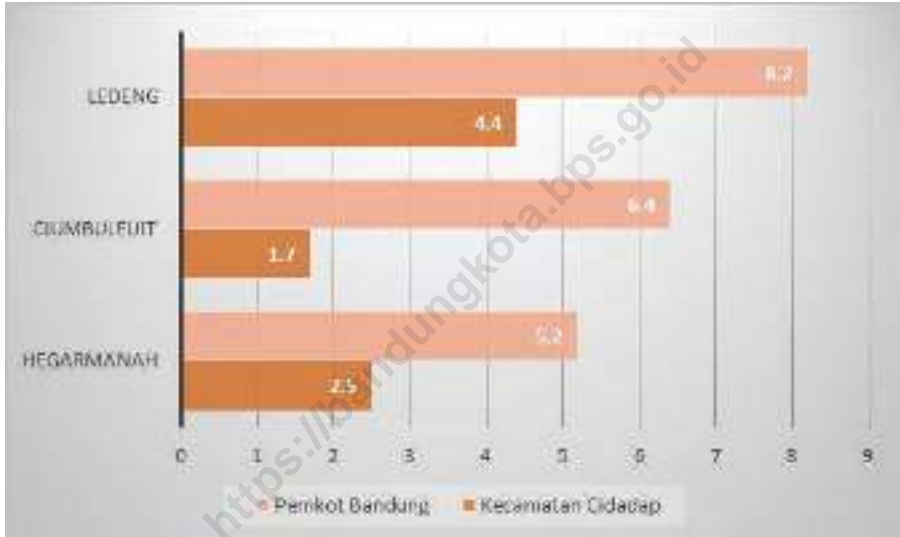


Catatan/Note: ...

Sumber/Source: Kantor Kecamatan Cidadak / Cidadak Subdistrict Office

Gambar 1.2
Figures

Jarak ke Ibukota Kecamatan dan Ibukota Kota Menurut Kelurahan di Kecamatan Cidadak (km), 2022
Distance to the Subdistrict Capital Municipal Capital by Villages in Cidadak Subdistrict (km), 2022



Catatan/Note:

Sumber/Source: Kantor Kecamatan Cidadak / Cidadak Subdistrict Office

1.1 KEADAAN GEOGRAFI GEOGRAPHY CONDITION

Tabel 1.1.1 Luas Daerah Menurut Kelurahan di Kecamatan Cidadap, 2022
Table *Total Area by Villages in Cidadap Subdistrict, 2022*

No	Kelurahan <i>Village</i>	Luas <i>Total Area</i> (km ² /sq.km)	Persentase <i>Percentage</i>
(1)	(2)	(3)	(4)
1	Hegarmanah	1,25	20
2	Ciumbuleuit	2,98	49
3	Ledeng	1,89	31
Kecamatan Cidadap <i>Cidadap Subdistrict</i>		6,12	100

Catatan/Note: ...

Sumber/Source: Profil Kelurahan di Cidadap/ *Village Profile in Cidadap Subdistrict*

Tabel
Table 1.1.2

**Tinggi Wilayah di Atas Permukaan Laut (DPL) Menurut
Kelurahan di Kecamatan Cidadap, 2022**
**Altitude Above Sea Level (DPL) by Village in Cidadap
SubDistrict, 2022**

No	Kelurahan Village	Tinggi Wilayah (mdpl) Altitude (m a.s.l)
(1)	(2)	(3)
1	Hegarmanah	802
2	Ciumbuleuit	875
3	Ledeng	892

Catatan/Note: ...

Sumber/Source: Kantor Kecamatan Cidadap / Cidadap Subdistrict Office

Tabel
Table 1.1.3

Jarak Antar Kelurahan, ke Kecamatan Cidadak dan Ke Pemerintahan Kota Bandung (km), 2022
Distance between Vilages, To Cidadak Subdistricts and the City Government of Bandung (km), 2022

No	Dari Village	Hegarmanah	Ciumbuleuit	Ledeng	Kecamatan Cidadak	Pemkot Bandung
(1)	(2)	(3)	(4)	(5)	(6)	(7)
1	Hegarmanah	-	1,5	6,7	2,5	5,2
2	Ciumbuleuit	1,5	-	8,5	1,7	6,4
3	Ledeng	6,7	8,5	-	4,4	8,2
4	Kecamatan Cidadak	2,5	1,7	4,4	-	5,0
5	Pemkot Bandung	5,2	6,4	8,2	5,0	-

Catatan/Note:

Sumber/Source: Kantor Kecamatan Cidadak / Cidadak Subdistrict Office

Tabel
Table 1.1.4

Jarak Kecamatan Cidadap Ke Kecamatan Lain dan ke Pemerintahan Kota Bandung, 2022
Distance from Cidadap Subdistrict to Other Subdistricts and to the City Government of Bandung, 2022

No	Ke Kecamatan : To Subdistrict :	Dari Kecamatan Cidadap (Km) From Cidadap Subdistrict (Km)
(1)	(2)	(3)
1	Bandung Kulon	6,4
2	Cidadap	7,3
3	Bojongloa Kaler	7,3
4	Bojongloa Kidul	7,7
5	Astanaanyar	6,5
6	Cidadap	8,2
7	Lengkong	6,7
8	Bandung Kidul	10,4
9	Buah Batu	12,3
10	Rancasari	11,8
11	Gedebage	13,9
12	Cibiru	14,7
13	Panyileukan	13,1
14	Ujung Berung	12,1
15	Cinambo	12
16	Arcamanik	10,7
17	Antapani	8
18	Mandalajati	8,9
19	Cidadap	8,3
20	Batununggal	8,3

Lanjutan Tabel/*Continued Table 1.1.4*

No	Ke Kecamatan : To Subdistrict :	Dari Kecamatan Cidadap (Km) From Cidadap Subdistrict (Km)
(1)	(2)	(3)
21	Sumur Bandung	4,9
22	Cidadap	4,8
23	Cidadap	3,8
24	Bandung Wetan	2,9
25	Cibeunying Kidul	5,1
26	Cibeunying Kaler	3,8
27	Coblong	1,7
28	Sukajadi	2,5
29	Sukasari	2
30	Cidadap	-
31	Pemkot Bandung	5

Catatan/Note: ...

Sumber/Source: Kantor Kecamatan Cidadap / Cidadap Subdistrict Office

1.2 KEADAAN IKLIM CLIMATE CONDITION

Tabel 1.2.1 Pengamatan Unsur Iklim Menurut Bulan di Kota Bandung, 2022
Table Observation of Climate Elements by Month in Bandung Municipality, 2022

Bulan Month	Suhu/Temperature (°C)			Kelembaban/Humidity (%)		
	Minimum	Rata-rata Average	Maksimum Maximum	Minimum	Rata-rata Average	Maksimum Maximum
(1)	(2)	(3)	(4)	(5)	(6)	(7)
Januari/January	19,50	26,40	31,60	42	66,6	93
Februari/February	19,80	25,00	31,00	44	72,5	95
Maret/March	18,80	26,00	31,40	38	70,2	96
April/April	18,40	25,30	31,40	49	75,3	97
Mei/May	19,00	25,70	31,60	44	73,8	96
Juni/June	17,60	24,50	30,20	44	75,8	95
Juli/July	16,80	25,10	30,60	45	70,5	95
Agustus/August	17,60	25,60	31,00	47	68,8	95
September/September	18,50	25,60	32,20	36	70,3	100
Oktober/October	18,40	25,00	30,60	43	74,9	98
November/November	18,70	25,00	31,00	46	75,8	96
Desember/December	19,40	24,90	31,40	49	75,1	96

Lanjutan Tabel/*Continued Table* 1.2.1

Bulan <i>Month</i>	Kecepatan Angin (m/det) <i>Wind Velocity (m/sec)</i>			Tekanan Udara/ <i>Atmospheric Pressure</i> (mb)		
	Minimum	Rata-rata <i>Average</i>	Maksimum <i>Maximum</i>	Minimum	Rata-rata <i>Average</i>	Maksimum <i>Maximum</i>
(1)	(8)	(9)	(10)	(11)	(12)	(13)
Januari/ <i>January</i>	0	2.1	12.1	7.7	7.7	12.10
Februari/ <i>February</i>	0	1.1	14.1	5.7	5.7	926,7
Maret/ <i>March</i>	0	1.1	12.1	917,7	5.7	926,5
April/ <i>April</i>	0	31.12	9.1	6.7	6.7	1014,6
Mei/ <i>May</i>	0	1.1	9.1	7.7	7.7	926,2
Juni/ <i>June</i>	0	31.12	9.1	7.7	7.7	1012,9
Juli/ <i>July</i>	0	1.1	10.1	7.7	7.7	926,9
Agustus/ <i>August</i>	0	1.1	9.1	7.7	7.7	926,1
September/ <i>September</i>	0	1.1	8.1	6.7	6.7	927,9
Oktober/ <i>October</i>	0	31.12	15.1	7.7	7.7	926,8
November/ <i>November</i>	0	1.1	8.1	918,4	6.7	951,8
Desember/ <i>December</i>	0	1.1	10.1	917,3	5.7	929,8

Lanjutan Tabel/*Continued Table 1.2.1*

Bulan Month	Jumlah Curah Hujan Number of Precipitation (mm)	Jumlah Hari Hujan (hari) Number of Rainy Days (day)	Penyinaran Matahari Duration of Sunshine (%)
(1)	(14)	(15)	(16)
Januari/ <i>January</i>	59,5	20	5,7
Februari/ <i>February</i>	117,1	21	3,3
Maret/ <i>March</i>	238,9	25	4,8
April/ <i>April</i>	336,2	28	4,7
Mei/ <i>May</i>	146,9	25	5,1
Juni/ <i>June</i>	150,6	20	4,7
Juli/ <i>July</i>	98,5	23	6
Agustus/ <i>August</i>	29,9	26	6
September/ <i>September</i>	182,2	26	4,9
Oktober/ <i>October</i>	366,7	30	2,9
November/ <i>November</i>	307,2	28	3,9
Desember/ <i>December</i>	277,7	29	3,5

Catatan/*Note:*

Sumber/*Source:* Badan Meteorologi Klimatologi dan Geofisika Stasiun Bandung/
Meteorology, Climatology and Geophysics Agency for Bandung Station



BAB
Chapter

02

PEMERINTAHAN GOVERNMENT

Kecamatan
Subdistrict

CIDADAP

Terdiri dari
Consist of

29

RW

3

Kelurahan
village

175

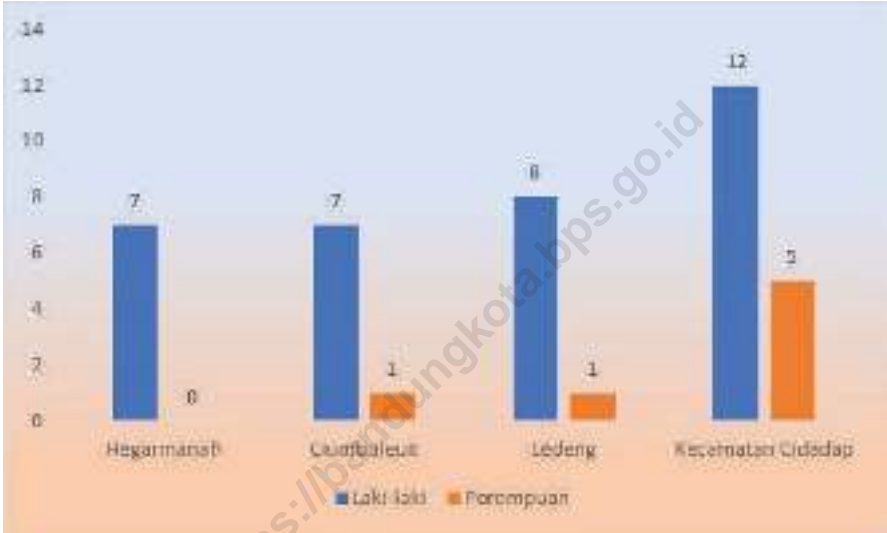
RT
neighborhood



<https://bandungkota.bps.go.id>

Gambar 2.1
Figures

Jumlah Pegawai Negeri Sipil Menurut Kelurahan dan Jenis Kelamin di Kecamatan Cidadap, 2022
Ciivil Servants Numbers by Village and Gender in Cidadap Subdistrict, 2022

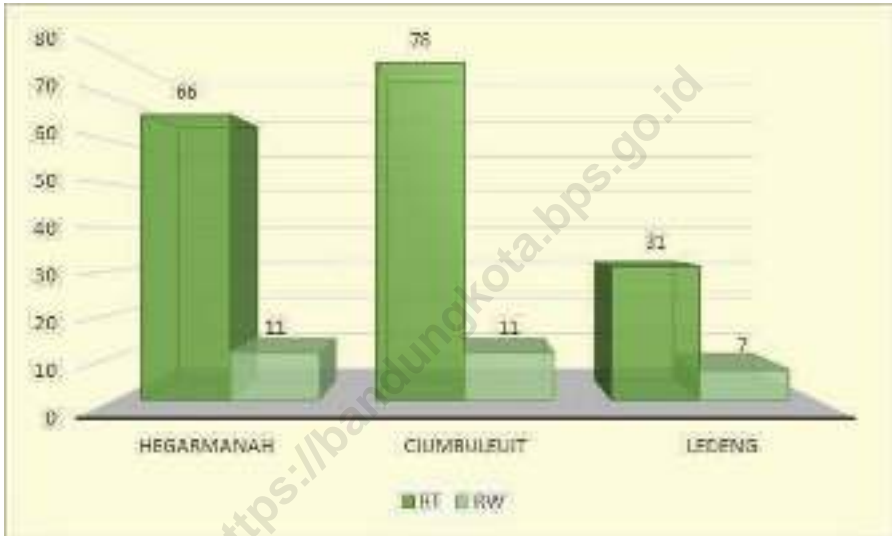


Catatan/Note: ...

Sumber/Source: Kantor Kecamatan Cidadap
Cidadap Subdistrict Office

Gambar 2.2
Figures

**Jumlah Rukun Warga (RW) dan Rukun Tetangga (RT)
Menurut Kelurahan di Kecamatan Cidadap, 2022**
*Number of Hamlet and Neighbourhood by Village in
Cidadap Subdistrict, 2022*



Catatan/Note: ...

Sumber/Source: Kantor Kecamatan Cidadap
Cidadap Subdistrict Office

2.1 WILAYAH ADMINISTRATIF ADMINISTRATIVE AREA

Tabel 2.1.1 Jumlah Rukun Warga (RW) dan Rukun Tetangga (RT) di Kecamatan Cidadap, 2018-2022
Table *Number of Hamlet and Neighbourhood in Cidadap Subdistrict, 2018-2022*

Kelurahan <i>Village</i>	Banyaknya RT dan RW <i>Lots of Neighbourhood and Hamlet</i>	
	RT <i>Neighbourhood</i>	RW <i>Hamlet</i>
(1)	(2)	(3)
2018	175	29
2019	175	29
2020	175	29
2021	175	29
2022	175	29

Catatan/Note: ...

Sumber/Source: Kantor Kecamatan Cidadap
Cidadap Subdistrict Office

Tabel 2.1.2 Jumlah Rukun Warga (RW) dan Rukun Tetangga (RT) Menurut Kelurahan di Kecamatan Cidadak, 2022
Table *Number of Hamlet and Neighbourhood by Village in Cidadak Subdistrict, 2022*

	Kelurahan Village	RT Neighbourhood	RW Hamlet
	(1)	(2)	(3)
1	Hegarmanah	66	11
2	Ciumbuleuit	78	11
3	Ledeng	31	7
	Kecamatan Cidadak Cidadak Subdistrict	175	29

Catatan/Note: ...

Sumber/Source: Kantor Kecamatan Cidadak
Cidadak Subdistrict Office

2.2 PEMERINTAHAN GOVERNMENT

Tabel 2.2.1 **Jumlah Pegawai Negeri Sipil Menurut Pemerintahan Daerah dan Jenis Kelamin di Kecamatan Cidadap, 2022**
Table **Number of Civil Servants by Local Government and Sex in Cidadap SubDistrict, 2022**

	Kelurahan <i>Village</i>	Jenis Kelamin <i>Gender</i>		Jumlah <i>Total</i>
		Laki-laki <i>Male</i>	Perempuan <i>Female</i>	
	(1)	(2)	(3)	(4)
1	Hegarmanah	7	0	7
2	Ciumbuleuit	7	1	8
3	Ledeng	8	1	9
4	Kecamatan Cidadap	12	5	17
	Jumlah/Total	34	7	41

Catatan/Note: ...

Sumber/Source: Kantor Kecamatan Cidadap
Cidadap Subdistrict Office

Tabel
Table 2.2.2

Jumlah Pegawai Negeri Sipil Menurut Tingkat Pendidikan Tertinggi yang di Tamatkan dan Jenis Kelamin di Kecamatan Cidadap, 2022
Number of Civil Servants by Highest Education Level and Gender in Cidadap Subdistrict, 2022

Pendidikan Terakhir <i>Last Education</i>	Jenis Kelamin <i>Sex</i>		Jumlah <i>Total</i>
	Laki-laki <i>Male</i>	Perempuan <i>Female</i>	
(1)	(2)	(3)	(4)
Sampai dengan SD <i>Up to Primary School</i>	-	-	-
SLTP/Sederajat <i>General Vocational Junior High School</i>	1	-	1
SMA/Sederajat <i>General/Vocational Senior High School</i>	6	-	6
Diploma I, II <i>Diploma I,II</i>	-	-	-
Diploma III/Sarjana Muda <i>Diploma III/Bachelor</i>	-	-	-
Tingkat Sarjana/Doktor <i>University Graduates/Ph.D</i>	27	7	34
Jumlah/Total	34	7	41

Catatan/Note: ...

Sumber/Source: Kantor Kecamatan Cidadap
Cidadap Subdistrict Office

Tabel
Table 2.2.3

**Jumlah Pegawai Negeri Sipil Menurut Golongan
Kepangkatan dan Jenis Kelamin di Kecamatan Cidadak,
2022**

**Number of Civil Servants by Hierarchy and Sex in the
Subdistrict of Cidadak, 2022**

Golongan Kepangkatan <i>Hierarchy</i>	Jenis Kelamin <i>Sex</i>		Jumlah <i>Total</i>
	Laki-laki <i>Male</i>	Perempuan <i>Female</i>	
(1)	(2)	(3)	(4)
I/A (Juru Muda/ <i>Junior Clerk</i>)	-	-	-
I/B (Juru Muda Tingkat I/ <i>First Class Junior Clerk</i>)	-	-	-
I/C (Juru/ <i>Clerk</i>)	-	-	-
I/D (Juru Tingkat I/ <i>First Class Clerk</i>)	-	-	-
Golongan I/Range I	-	-	-
II/A (Pengatur Muda/ <i>Junior Supervisor</i>)	-	-	-
II/B (Pengatur Muda Tingkat I/ <i>First Class Junior Supervisor</i>)	1	-	1
II/C (Pengatur/ <i>Supervisor</i>)	1	-	1
III/D (Pengatur Tingkat I/ <i>First Class Supervisor</i>)	3	-	3
Golongan II/Range II			
III/A (Penata Muda/ <i>Junior Superintendent</i>)	5	1	6
III/B (Penata Muda Tingkat I/ <i>First Class Junior Superintendent</i>)	7	3	10
III/C (Penata/ <i>Superintendent</i>)	4	2	6
III/D (Penata Tingkat I/ <i>First Class Superintendent</i>)	10	-	10
Golongan III/Range III			

Lanjutan Tabel/*Continued Table 2.2.3*

Golongan Kepangkatan <i>Hierarchy</i>	Jenis Kelamin <i>Sex</i>		Jumlah <i>Total</i>
	Laki-laki <i>Male</i>	Perempuan <i>Female</i>	
(1)	(2)	(3)	(4)
IV/A (Pembina Muda/ <i>Junior Administrator</i>)	2	1	3
IV/B (Pembina Muda Tingkat I/ <i>First Class Junior Administrator</i>)	1	-	1
IV/C (Pembina/ <i>Administrator</i>)	-	-	-
IV/D (Pembina Tingkat I/ <i>First Class Administrator</i>)	-	-	-
Golongan IV/<i>Range IV</i>			
Jumlah/<i>Total</i>			

Catatan/*Note*: ...Sumber/*Source*: Kantor Kecamatan Cidadak
Cidadak Subdistrict Office



PENDUDUK DAN KETENAGAKERJAAN

POPULATION AND EMPLOYMENT

Jumlah Penduduk Kecamatan

Subdistrict Population

CIDADAP

54.917 jiwa
people

Kelurahan **Ciumbuleuit** adalah kelurahan yang memiliki penduduk terbanyak yaitu 23 925 jiwa
Kelurahan Ciumbuleuit is the one with the largest population, namely 23 925 people



<https://bandungkota.bps.go.id>

Gambar 3.1
Figures

Penduduk dan Sex Rasio Kecamatan Cidadap, 2022
The Population and sex rasio of Cidadap Subdistrict, 2022

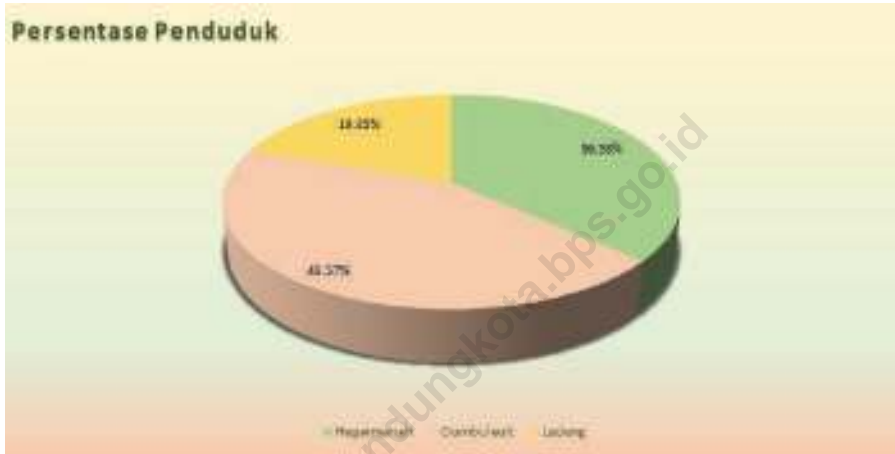


Catatan/Note:

Sumber/Source: Database SIAK Provinsi Jawa Barat Hasil konsolidasi semester 2 2021

Gambar 3.2
Figures

Persentase Penduduk di Kecamatan Cidadap, 2022
Percentage of Population in of Cidadap Subdistrict, 2022



Catatan/Note:

Sumber/Source: Database SIAK Provinsi Jawa Barat Hasil konsolidasi semester 2 2021

Tabel 3.1
Table

Persentase Penduduk, Kepadatan penduduk dan Rasio Jenis Kelamin di Kecamatan Cidadap, 2022
Population Percentage, Population Density and Population Sex Ratio in Cidadap Subdistrict, 2022

Kelurahan <i>Village</i>	Persentase Penduduk <i>Percentage of Population</i>	Kepadatan Penduduk Per Km <i>Population Density per km</i>
(1)	(2)	(3)
Hegarmanah	36,58	16 072,8
Ciumbuleuit	43,57	8 028,5
Ledeng	19,85	5 767,7
Kecamatan Cidadap <i>Cidadap Subdistrict</i>	100,00	8 973,4

Lanjutan Tabel/*Continued Table 3.1*

Kelurahan <i>Village</i>	Penduduk <i>/ Population</i>		Jumlah <i>Total</i>	Ratio Jenis Kelamin <i>Gender Ratio (%)</i>
	Laki Laki <i>Male</i>	Perempuan <i>Female</i>		
(1)	(4)	(5)	(5)	(6)
Hegarmanah	10 138	9 953	20 091	101,86
Ciumbuleuit	12 214	11 711	23 925	104,30
Ledeng	5 501	5 400	10 901	101,87
Kecamatan Cidadap	27 853	27 064	54 917	102,92

Catatan/*Note:*

Sumber/*Source:* Dinas Kependudukan dan Pencatatan Sipil Kota Bandung, Data Konsolidasi Bersih Kementerian Dalam Negeri Semester II Tahun 2022, diolah

Tabel
Table 3.2

Jumlah Penduduk Menurut Kelompok Umur dan Jenis Kelamin di Kecamatan Cidadap, 2022
Population by Age Group and Sex in Cidadap Subdistrict, 2022

Kelompok Umur Age Groups	Laki-Laki Male	Perempuan Female	Jumlah Totals
(1)	(2)	(3)	(4)
0-4	2 033	1 787	3 820
5-9	2 315	2 100	4 415
10-14	2 388	2 177	4 565
15-19	2 039	1 943	3 982
20-24	2 260	2 169	4 429
25-29	2 279	2 146	4 425
30-34	1 984	1 993	3 977
35-39	2 043	1 969	4 012
40-44	2 209	2 137	4 346
45-49	1 960	1 940	3 900
50-54	1 841	1 800	3 641
55-59	1 467	1 514	2 981
60-64	1 083	1 201	2 284
65-69	895	876	1 771
70-74	507	560	1 067
75+	550	752	1 302
Jumlah/Total	27 853	27 064	54 917

Catatan/Note:

Sumber/Source: Data Konsolidasi Bersih Kementerian Dalam Negeri Semester II Tahun 2022, diolah

Tabel
Table 3.3**Penduduk Kecamatan Cidadap Menurut Tingkat Pendidikan Semester II, 2022**
Population in Cidadap Subdistrict by Education Semester II, 2022

Tingkat Pendidikan <i>Level of Education</i>	Penduduk <i>/ Population</i>		Jumlah <i>Total</i>
	Laki Laki <i>Male</i>	Perempuan <i>Female</i>	
(1)	(2)	(3)	(4)
Tidak/Belum Sekolah <i>No Schooling</i>	5 156	4 654	9 810
Belum Tamat SD <i>Not Yet Completed Primary School</i>	2 470	2 196	4 666
Tamat SD / Sederajat <i>Primary School</i>	3 149	4 232	7 381
SLTP/ Sederajat <i>Junior High School</i>	3 138	3 283	6 421
SLTA/ Sederajat <i>Senior High School</i>	10 021	8 825	18 846
Di / DII	231	276	507
DIII	765	885	1 650
DIV / SI <i>Bachelor</i>	2 519	2 407	4 926
S2 <i>Master</i>	334	270	604
S3 <i>Doctoral</i>	70	36	106
Kecamatan Cidadap <i>Cidadap Subdistrict</i>	27 853	27 064	54 917

Catatan/Note:

Sumber/Source: Sumber: Dinas Kependudukan dan Pencatatan Sipil Kota Bandung, Data Konsolidasi Bersih Kementerian Dalam Negeri Semester II Tahun 2022, diolah

Tabel 3.4 Jumlah Penduduk Menurut Jenis Kelamin di Cidadak, 2022
Table 3.4 Population by Gender in Cidadak Subdistrict, 2022

Kelurahan <i>Village</i>	Semester I		Semester II	
	Laki Laki <i>Male</i>	Perempuan <i>Female</i>	Laki Laki <i>Male</i>	Perempuan <i>Female</i>
(1)	(2)	(3)	(4)	(5)
Hegarmanah	10 164	10 002	10 138	9 953
Ciumbuleuit	12 118	11 604	12 214	11 711
Ledeng	5 446	5 346	5 501	5 400
Kecamatan Cidadak <i>Cidadak Subdistrict</i>	27 728	26 952	27 853	27 064

Catatan/Note:

Sumber/Source: Dinas Kependudukan dan Pencatatan Sipil Kota Bandung, Data Konsolidasi Bersih Kementerian Dalam Negeri Semester II Tahun 2022, diolah

Tabel 3.5 Jumlah Penduduk Menurut Status Perkawinan di Kecamatan Cidadap, 2022
Table 3.5 Population of Cidadap Subdistrict by Marital Status, 2022

Kelurahan Village	Belum Kawin Not Married	Kawin Married	Cerai Hidup Live Divorce	Cerai Mati Dead Divorce
(1)	(2)	(3)	(4)	(5)
Hegarmanah
Ciumbuleuit
Ledeng
Kecamatan Cidadap Cidadap Subdistrict	24 598	26 895	1 305	2 119

Catatan/Note:

Sumber/Source: Dinas Kependudukan dan Catatan Sipil Kota Bandung/data.bandung.go.id
 Bandung Municipality Population and Civil Registry Office/data.bandung.go.id

Tabel 3.6
Table

Penduduk Kecamatan Cidadap Menurut Kelompok Umur Semester II, 2022
Population of Cidadap Subdistrict by age group Semester II, 2022

Kelompok Umur <i>Age Group</i>	Jenis Kelamin <i>Sex</i>		Jumlah <i>Total</i>
	laki-laki <i>Male</i>	Perempuan <i>Female</i>	
(1)	(2)	(3)	(4)
0-4	2 033	1 787	3 820
5-9	2 315	2 100	4 415
10-14	2 388	2 177	4 565
15-19	2 039	1 943	3 982
20-24	2 260	2 169	4 429
25-29	2 279	2 146	4 425
30-34	1 984	1 993	3 977
35-39	2 043	1 969	4 012
40-44	2 209	2 137	4 346
45-49	1 960	1 940	3 900
50-54	1 841	1 800	3 641
55-59	1 467	1 514	2 981
60-64	1 083	1 201	2 284
65-69	895	876	1 771
70-74	507	560	1 067
75+	550	752	1 302
Dependency Ratio	45,33	54,24	44,61
Jumlah/Total	27 853	27 064	54 917

Catatan/Note:

Sumber/Source: Dinas Kependudukan dan Catatan Sipil Kota Bandung/data.bandung.go.id
Bandung Municipality Population and Civil Registry Office/data.bandung.go.id

Tabel
Table 3.6.1

**Penduduk Kelurahan Hegarmanah di Kecamatan Cidadak
Menurut Kelompok Umur Semester II, 2022**
*Population of Hegarmanah Village in Cidadak Subdistrict by
age group Semester II, 2022*

Kelompok Umur <i>Age Group</i>	Jenis Kelamin <i>Sex</i>		Jumlah <i>Total</i>
	laki-laki <i>Male</i>	Perempuan <i>Female</i>	
(1)	(2)	(3)	(4)
0-4	667	571	1 238
5-9	778	732	1 510
10-14	872	779	1 651
15-19	749	684	1 433
20-24	784	759	1 543
25-29	803	779	1 582
30-34	695	706	1 401
35-39	768	710	1 478
40-44	792	791	1 583
45-49	756	765	1 521
50-54	703	696	1 399
55-59	560	592	1 152
60-64	453	491	944
65-69	329	349	678
70-74	206	244	450
75+	223	305	528
Dependency Ratio	43,54	53,61	43,14
Jumlah/Total	10 138	9 953	20 091

Catatan/Note:

Sumber/Source: Data Konsolidasi Bersih Kementerian Dalam Negeri Semester II Tahun 2022

Tabel 3.6.2
Table

Penduduk Kelurahan Ciumbuleuit di Kecamatan Cidadak Menurut Kelompok Umur Semester II, 2022
Population of Ciumbuleuit Village in Cidadak Subdistrict by age group Semester II, 2022

Kelompok Umur <i>Age Group</i>	Jenis Kelamin <i>Sex</i>		Jumlah <i>Total</i>
	laki-laki <i>Male</i>	Perempuan <i>Female</i>	
(1)	(2)	(3)	(4)
0-4	989	834	1 823
5-9	1 101	936	2 037
10-14	1 308	969	2 277
15-19	889	874	1 763
20-24	1 007	1 013	2 020
25-29	1 023	943	1 966
30-34	901	911	1 812
35-39	869	835	1 704
40-44	971	911	1 882
45-49	810	817	1 627
50-54	757	729	1 486
55-59	614	620	1 234
60-64	441	475	916
65-69	400	367	767
70-74	199	199	398
75+	205	278	483
Dependency Ratio	50,74	53,97	47,44
Jumlah/Total	12 484	11 711	24 195

Catatan/Note:

Sumber/Source: Data Konsolidasi Bersih Kementerian Dalam Negeri Semester II Tahun 2022

Tabel
Table 3.6.3

**Penduduk Kelurahan Ledeng di Kecamatan Cidadak
Menurut Kelompok Umur Semester II, 2022**
*Population of Ledeng Village in Cidadak Subdistrict by age
group Semester II, 2022*

Kelompok Umur <i>Age Group</i>	Jenis Kelamin <i>Sex</i>		Jumlah <i>Total</i>
	laki-laki <i>Male</i>	Perempuan <i>Female</i>	
(1)	(2)	(3)	(4)
0-4	377	382	759
5-9	436	432	868
10-14	478	429	907
15-19	401	385	786
20-24	469	397	866
25-29	453	424	877
30-34	388	376	764
35-39	406	424	830
40-44	446	435	881
45-49	394	358	752
50-54	381	375	756
55-59	293	302	595
60-64	189	235	424
65-69	166	160	326
70-74	102	117	219
75+	122	169	291
Dependency Ratio	44,01	56,02	44,75
Jumlah/Total	5 501	5 400	10 901

Catatan/Note:

Sumber/Source: Data Konsolidasi Bersih Kementerian Dalam Negeri Semester II Tahun 2022

Tabel 3.7
Table

Penduduk Kecamatan Cidadap Menurut Usia Sekolah Semester II, 2022
Population of Cidadap Subdistrict by School Age, 2022

Kelompok Umur <i>Age Group</i>	Laki-laki <i>Male</i>	Perempuan <i>Female</i>	Jumlah <i>Total</i>
(1)	(2)	(3)	(4)
0-3
4-6
Usia SD	5 495
Usia SLTP	2 646
Usia SLTA	2 223
Usia PT	5 301
Jumlah <i>Total</i>	15 665

Catatan/Note:

Sumber/Source: Dinas Kependudukan dan Pencatatan Sipil Kota Bandung, Data Konsolidasi Bersih Kementerian Dalam Negeri Semester II Tahun 2022

Tabel
Table 3.8**Penduduk Kelurahan Hegarmanah di Kecamatan Cidadak Menurut Usia Sekolah Semester II, 2022**
Population of Hegarmanah Village in Cidadak Subdistrict by School Age, 2022

Kelompok Umur <i>Age Group</i>	Laki-laki <i>Male</i>	Perempuan <i>Female</i>	Jumlah <i>Total</i>
(1)	(2)	(3)	(4)
0-3
4-6
Usia SD	1950
Usia SLTP	953
Usia SLTA	801
Usia PT	1 861
Jumlah Total	5 565

Catatan/Note:

Sumber/Source: Dinas Kependudukan dan Pencatatan Sipil Kota Bandung, Data Konsolidasi Bersih Kementerian Dalam Negeri Semester II Tahun 2022

Tabel 3.9
Table

Penduduk Kelurahan Ciumbuleuit di Kecamatan Cidadap Menurut Usia Sekolah Semester II, 2022
Population of Ciumbuleuit Village in Cidadap Subdistrict by School Age, 2022

Kelompok Umur <i>Age Group</i>	Laki-laki <i>Male</i>	Perempuan <i>Female</i>	Jumlah <i>Total</i>
(1)	(2)	(3)	(4)
0-3
4-6
Usia SD	2 469
Usia SLTP	1 158
Usia SLTA	990
Usia PT	2 397
Jumlah <i>Total</i>	7 014

Catatan/Note:

Sumber/Source: Dinas Kependudukan dan Pencatatan Sipil Kota Bandung, Data Konsolidasi Bersih Kementerian Dalam Negeri Semester II Tahun 2022

Tabel 3.10 Penduduk Kelurahan Ledeng di Kecamatan Cidadak Menurut Usia Sekolah Semester II, 2022
Table Population of Ledeng Village in Cidadak Subdistrict by School Age, 2022

Kelompok Umur Age Group	Laki-laki Male	Perempuan Female	Jumlah Total
(1)	(2)	(3)	(4)
0-3
4-6
Usia SD	1 076
Usia SLTP	535
Usia SLTA	432
Usia PT	1 043
Jumlah Total	3 086

Catatan/Note:

Sumber/Source: Dinas Kependudukan dan Pencatatan Sipil Kota Bandung, Data Konsolidasi Bersih Kementerian Dalam Negeri Semester II Tahun 2022

Tabel
Table 3.11

Angka Ketergantungan Menurut Kelurahan di Kecamatan Cidadak Semester II, 2022
Dependency Rate by Village in Cidadak Subdistrict Semester II, 2022

Kelurahan Village	Angka Ketergantungan Dependency Number
(1)	(2)
Hegarmanah	43,14
Ciumbuleuit	47,44
Ledeng	44,75
Kecamatan Cidadak Cidadak Subdistrict	44,61

Catatan/Note:

Sumber/Source: Dinas Kependudukan dan Catatan Sipil Kota Bandung/data.bandung.go.id
Bandung Municipality Population and Civil Registry Office/data.bandung.go.id

Tabel
Table 3.12

Jumlah Kelahiran dan Kematian Menurut Jenis Kelamin dan Kelurahan di Kecamatan Cidadak, 2022
Population of Births and Deaths by Gender and Village in Cidadak Subdistrict, 2022

Kelurahan Village	Kelahiran (Orang) / Birth (People)		Jumlah Total
	Laki Laki Male	Perempuan Female	
(1)	(2)	(3)	(4)
Hegarmanah	82	93	175
Ciumbuleuit	89	76	165
Ledeng	59	50	109
Kecamatan Cidadak Cidadak Subdistrict	230	219	449

Lanjutan Tabel/*Continued Table* 3.12

Kelurahan <i>Village</i>	Kematian(Orang) <i>/ Death (People)</i>		Jumlah <i>Total</i>
	Laki Laki <i>Male</i>	Perempuan <i>Female</i>	
(1)	(2)	(3)	(4)
Hegarmanah	78	59	137
Ciumbuleuit	46	54	97
Ledeng	48	51	99
Kecamatan Cidadap <i>Cidadap Subdistrict</i>	172	164	333

Catatan/*Note:*

Sumber/*Source:* Kantor Kecamatan Cidadap
Cidadap Subdistrict Office

Tabel
Table 3.13

Jumlah Penduduk Datang dan Pindah Menurut Jenis Kelamin dan Kelurahan di Kecamatan Cidadap, 2022
Population of Coming and Moving by Gender and Village in Cidadap Subdistrict, 2022

Kelurahan Village	Datang (Orang) / Coming in (People)		Jumlah Total
	Laki Laki Male	Perempuan Female	
(1)	(2)	(3)	(4)
Hegarmanah	65	43	108
Ciumbuleuit	68	34	102
Ledeng	23	14	37
Kecamatan Cidadap Cidadap Subdistrict	156	91	247

Lanjutan Tabel/*Continued Table* 3.13

Kelurahan <i>Village</i>	Pindah (Orang) <i>/ Moving (People)</i>		Jumlah <i>Total</i>
	Laki Laki <i>Male</i>	Perempuan <i>Female</i>	
(1)	(2)	(3)	(4)
Hegarmanah	144	124	268
Ciumbuleuit	167	78	245
Ledeng	44	34	78
Kecamatan Cidadap <i>Cidadap Subdistrict</i>	311	236	591

Catatan/*Note*:

Sumber/*Source*: Kantor Kecamatan Cidadap
Cidadap Subdistrict Office

Tabel 3.14 Jumlah Penduduk Menurut Jenis Mata Pencaharian di Kecamatan Cidadap, 2022
Total Population by Type of Livelihood in Cidadap Subdistrict, 2022

Kelurahan <i>Village</i>	Jenis Mata Pencaharian <i>Type of Livelihood</i>		
	Aparatur Pejabat Negara <i>Sivil Servant</i>	TNI/POLRI <i>Army/Police</i>	Pegawai Swasta <i>Private Employees</i>
(1)	(2)	(3)	(4)
Hegarmanah	295	265	4 151
Ciumbuleuit	313	44	4 379
Ledeng	269	27	2 240
Kecamatan Cidadap <i>Cidadap Subdistrict</i>	877	336	10 770

Lanjutan Tabel/*Continued Table* 3.14

Kelurahan <i>Village</i>	Jenis Mata Pencaharian <i>Type of Livelihood</i>		
	Karyawan BUMN/BUMD <i>BUMN/BUMD Employees</i>	Wiraswasta <i>Entrepreneur</i>	Pelajar/Mahasiswa <i>Student</i>
(1)	(5)	(6)	(7)
Hegarmanah	87	1 165	4 158
Ciumbuleuit	66	1 004	4 670
Ledeng	51	688	2 262
Kecamatan Cidadap <i>Cidadap Subdistrict</i>	204	2 857	11 090

Lanjutan Tabel/*Continued Table 3.14*

Kelurahan <i>Village</i>	Jenis Mata Pencarian <i>Type of Livelihood</i>			
	Tenaga Medis <i>Medical Worker</i>	Pensiunan <i>Retired</i>	Pengajar <i>Teacher</i>	Lainnya <i>Others</i>
(1)	(8)	(9)	(10)	(11)
Hegarmanah	93	247	172	9 458
Ciumbuleuit	85	257	197	12 910
Ledeng	34	143	190	4 997
Kecamatan Cidadap <i>Cidadap Subdistrict</i>	212	647	559	27 365

Catatan/*Note*:

Sumber/*Source* : Dinas Kependudukan dan Pencatatan Sipil Kota Bandung, Data Konsolidasi Bersih Kementerian Dalam Negeri Semester II Tahun 2022, diolah

BAB
Chapter

04

**SOSIAL DAN
KESEJAHTERAAN
RAKYAT**
SOCIAL AND WELFARE

Sarana Peribadatan di Kecamatan
Religious Facilities in Subdistrict

CIDADAP

Mushala

36



Masjid

68



Gereja
Protestan

17

Pura

1



Gereja
Katholik

-



Klenteng

-



Vihara

-


Kapel

-



Gambar 4.1
Figures

Jumlah Sekolah Menurut Tingkat Pendidikan di Kecamatan Cidadap, 2021/2022 dan 2022/2023
Number of Schools by Educational Level in Cidadap Subdistrict, 2021/2022 and 2022/2023



Catatan/Note: ³Seluruh Raudatul Athfal (RA) berstatus swasta/All Raudatul Athfal (RA) are private

Sumber/Source: ¹ Kementerian Pendidikan, Kebudayaan, Riset, dan Teknologi, Sistem Data Pokok Pendidikan, data semester ganjil laporan sampai dengan 30 November 2021/Ministry of Education, Culture, Research, and Technology, Basic Education Data System, odd semester report data up to 30 November 2021

² Kementerian Agama, EMIS, data semester ganjil laporan sampai dengan 17 Februari 2022/Ministry of Religious Affairs, EMIS, odd semester report data up to 17 February 2022

Gambar 4.2
Figures

Banyaknya Sarana Kesehatan Menurut kelurahan dan Jenis Sarana Kesehatan di Kecamatan Cidadap, 2021
Number of Health Facilities by Village in Cidadap SubDistrict, 2021



Catatan/Note: ¹

Sumber/Source: BPS, Pendataan Potensi Desa (Podes) 2021

**4.1 PENDIDIKAN
EDUCATION**

Tabel 4.1.1 Banyaknya Kelurahan yang Memiliki Fasilitas Sekolah Menurut Tingkat Pendidikan di Kecamatan Cidadap, 2021
Number of Villages Having Educational Facilities by Educational Level in Cidadap Subdistrict, 2021

Tingkat Pendidikan <i>Educational Level</i>	2021
(1)	(2)
Sekolah Dasar (SD) <i>Primary School</i>	3
Madrasah Ibtidaiyah (MI) <i>Madrasah Ibtidaiyah</i>	...
Sekolah Menengah Pertama (SMP) <i>Junior High School</i>	3
Madrasah Tsanawiyah (MTs) <i>Madrasah Tsanawiyah (MTs)</i>	...
Sekolah Menengah Atas (SMA) <i>Senior High School</i>	2
Sekolah Menengah Kejuruan (SMK) <i>Vocational High School</i>	1
Madrasah Aliyah (MA) <i>Madrasah Aliyah</i>	...
Akademi/Perguruan Tinggi <i>Academy/University</i>	2

Catatan/Note:

Sumber/Source: BPS, Pendataan Potensi Desa (Podes) 2021/BPS-Statistics Indonesia, Village Potential Data Collecting 021

Tabel 4.1.2 Jumlah Sekolah Menurut Tingkat Pendidikan di Kecamatan Cidap, 2021/2022 dan 2022/2023
Table Number of Schools by Educational Level in Cidap Subdistrict, 2021/2022 and 2022/2023

Tingkat Pendidikan Educational Level	Negeri/Public		Swasta/Private		Jumlah/Total	
	2021/2022	2022/2023	2021/2022	2022/2023	2021/2022	2022/2023
(1)	(2)	(3)	(4)	(5)	(6)	(7)
Taman Kanak-Kanak (TK) ¹ /Kindergarten ¹	-	-	13	13	13	13
Raudatul Athfal (RA) ² Raudatul Athfal (RA) ²	1	0
Sekolah Dasar (SD) ¹ Elementary Schools ¹	7	7	8	8	15	15
Madrasah Ibtidaiyah (MI) ² /Madrasah Ibtidaiyah (MI) ²	-	-	-	-	-	-
Sekolah Menengah Pertama (SMP) ¹ /Junior High Schools ¹	1	1	6	6	7	7
Madrasah Tsanawiyah (MTs) ² /Madrasah Tsanawiyah (MTs) ²	-	0	-	0	-	-
Sekolah Menengah Atas (SMA) ¹ /Senior High Schools ¹	-	-	4	4	4	4
Sekolah Menengah Kejuruan (SMK) ¹ Vocational High Schools ¹	-	...	1	1	1	1
Madrasah Aliyah (MA) ² Madrasah Aliyah (MA) ²	0	0	0	0	0	0

Catatan/Note: ³ Seluruh Raudatul Athfal (RA) berstatus swasta/All Raudatul Athfal (RA) are private

Sumber/Source: ¹ Kementerian Pendidikan, Kebudayaan, Riset, dan Teknologi, Sistem Data Pokok Pendidikan, data semester ganjil laporan sampai dengan 30 November 2021/Ministry of Education, Culture, Research, and Technology, Basic Education Data System, odd semester report data up to 30 November 2021

² Kementerian Agama, EMIS, data semester ganjil laporan sampai dengan 17 Februari 2022/Ministry of Religious Affairs, EMIS, odd semester report data up to 17 February 2022

Tabel 4.1.3
Table

Jumlah Guru Menurut Tingkat Pendidikan di Kecamatan Cidadap, 2021/2023 dan 2021/2023
Number of Teachers by Educational Level in Cidadap Subdistrict, 2021/2023 and 2021/2023

Tingkat Pendidikan Educational Level	Negeri/Public		Swasta/Private		Jumlah/Total	
	2021/2022	2022/2023	2021/2022	2022/2023	2021/2022	2022/2023
(1)	(2)	(3)	(4)	(5)	(6)	(7)
Taman Kanak-Kanak (TK) ¹ /Kindergarten ¹	-	...	49	55	49	55
Raudatul Athfal (RA) ² Raudatul Athfal (RA) ²	3	0
Sekolah Dasar (SD) ^{1,3} Elementary Schools ^{1,3}	121	125	76	71	197	196
Madrasah Ibtidaiyah (MI) ² /Madrasah Ibtidaiyah (MI) ²	-	-	-	-	-	-
Sekolah Menengah Pertama (SMP) ^{1,3} / Junior High Schools ^{1,3}	45	42	57	56	102	98
Madrasah Tsanawiyah (MTs) ² /Madrasah Tsanawiyah (MTs) ²	-	-	-	-	-	-
Sekolah Menengah Atas (SMA) ^{1,3} / Senior High Schools ^{1,3}	-	-	38	40	38	40
Sekolah Menengah Kejuruan (SMK) ^{1,3,4} Vocational High Schools ^{1,3,4}	-	...	8	...	8	...
Madrasah Aliyah (MA) ² Madrasah Aliyah (MA) ²	-	-	-	-	-	-

Catatan/Note: ³ Jumlah guru termasuk kepala sekolah dan guru/The total of teachers including headmaster and teacher.

⁴ Guru yang mengajar di dua sekolah atau lebih dihitung di masing-masing sekolah/Teacher who taught in two schools or more counted in every school.

Sumber/Source: ¹ Kementerian Pendidikan, Kebudayaan, Riset, dan Teknologi, Sistem Data Pokok Pendidikan, data semester ganjil laporan sampai dengan 30 November 2021/Ministry of Education, Culture, Research, and Technology, Basic Education Data System, odd semester report data up to 30 November 2021

² Kementerian Agama, EMIS, data semester ganjil laporan sampai dengan 17 Februari 2022/Ministry of Religious Affairs, EMIS, odd semester report data up to 17 February 2022

Tabel 4.1.4 Jumlah Murid Menurut Tingkat Pendidikan di Kecamatan Cidap, 2021/2022 dan 2022/2023
Table Number of Pupils by Educational Level in Cidap Subdistrict, 2021/2022 and 2022/2023

Tingkat Pendidikan Educational Level	Negeri/Public		Swasta/Private		Jumlah/Total	
	2021/2022	2022/2023	2021/2022	2022/2023	2021/2022	2022/2023
(1)	(2)	(3)	(4)	(5)	(6)	(7)
Taman Kanak-Kanak (TK) ¹ /Kindergarten ¹	-	...	361	386	361	386
Raudatul Athfal (RA) ² Raudatul Athfal (RA) ²	20	...
Sekolah Dasar (SD) ¹ Elementary Schools ¹	2 568	2 533	1 614	1 545	4 182	4 078
Madrasah Ibtidaiyah (MI) ² /Madrasah Ibtidaiyah (MI) ²	-	-	-	-	-	-
Sekolah Menengah Pertama (SMP) ¹ / Junior High Schools ¹	835	789	745	641	1 580	1 430
Madrasah Tsanawiyah (MTs) ² /Madrasah Tsanawiyah (MTs) ²	-	-	-	-	-	-
Sekolah Menengah Atas (SMA) ¹ /Senior High Schools ¹	-	-	444	479	444	479
Sekolah Menengah Kejuruan (SMK) ¹ Vocational High Schools ¹	-	...	61	...	61	...

Catatan/Note: ...

Sumber/Source: ¹ Kementerian Pendidikan, Kebudayaan, Riset, dan Teknologi, Sistem Data Pokok Pendidikan, data semester ganjil laporan sampai dengan 30 November 2021/Ministry of Education, Culture, Research, and Technology, Basic Education Data System, odd semester report data up to 30 November 2021

² Kementerian Agama, EMIS, data semester ganjil laporan sampai dengan 17 Februari 2022/Ministry of Religious Affairs, EMIS, odd semester report data up to 17 February 2022

**4.2 KESEHATAN
HEALTH**

Tabel 4.2.1 Banyaknya Kelurahan yang Memiliki Sarana Kesehatan Menurut Jenis Sarana Kesehatan di Kecamatan Cidadap, 2021
Number of Villages' Health Facilities by Type of Health Facilities in Cidadap Subdistrict, 2021

Jenis Sarana Kesehatan <i>Type of Health Facilities</i>	2021
(1)	(2)
Rumah Sakit <i>Hospital</i>	2
Rumah Sakit Bersalin <i>Maternity Hospital</i>	-
Poliklinik/Balai Pengobatan <i>Polyclinic</i>	2
Puskesmas Rawat Inap <i>Public Health Center with Inpatient Care</i>	-
Puskesmas Tanpa Rawat Inap <i>Public Health Center without Inpatient Care</i>	2
Apotek <i>Pharmacy</i>	2

Catatan/Note: ...

Sumber/Source: BPS, Pendataan Potensi Desa (Podes) 2019–2021/BPS-Statistics Indonesia, *Village Potential Data Collecting 2019–2021*

Tabel 4.2.2 Jumlah Bayi Yang Pernah Mendapat Imunisasi Menurut Jenis Imunisasi di Kecamatan Cidadap, 2022
Table *Number of Infant have Received Immunizations by Type of Immunizations in Cidadap Subdistrict, 2022*

Tahun Years	Jumlah Bayi Imunisasi (Orang) Number of Immunized Toddlers (People)		
	BCG (<i>Bacillus Calmatte Guerin</i>)	DPT HIB HiB3	Polio 4
(1)	(2)	(3)	(4)
2016
2017
2018
2019
2020
2021	792	724	757
2022	792	790	762

Lanjutan Tabel/*Continued Table* 4.2.2

Tahun Years	Jumlah Bayi Imunisasi (Orang) Number of Immunized Toddlers (People)	
	Campak (Measles)	HB 0 Hepatitis B
(1)	(5)	(6)
2016
2017
2018
2019
2020
2021	791	766
2022	813	859

Catatan/*Note*: Data Imunisasi di Puskesmas Wilayah Kecamatan

Sumber/*Source*: Dinas Kesehatan Kota Bandung

Tabel 4.2.3 Jumlah Bayi Lahir dan Bayi Berat Badan Rendah (BBLR) di Kecamatan Cidadap, 2022
Table *Number of Babies born and Low Birth Weight Babies in Cidadap Subdistrict, 2022*

Tahun Years	Bayi Lahir dan Bayi Berat BAdan LAhir (Jiwa) <i>Babies Born and Low Birth Weight Babies (People)</i>	
	Bayi Lahir Newborns	Bayi Berat Badan Lahir Low Birth Weight Babies
(1)	(2)	(3)
2018	919	24
2019	989	34
2020
2021
2022	825	6

Catatan/Note: ¹

Sumber/Source: Profil Kesehatan Kota Bandung Tahun 2022

Tabel 4.2.4 Jumlah PUS dan Peserta KB Aktif Menurut Kelurahan di Kecamatan Cidadap, 2022
Table *Number of PUS and Active Family Planning Participants by Village in Cidadap Subdistrict, 202*

Kelurahan <i>Village</i>	Peserta PUS dan KB Aktif <i>Participants PUS and Family Planning Participants</i>	
	PUS <i>Couples of Chilbearing Age</i>	KB Aktif <i>Active Family Planing</i>
(1)	(2)	(3)
Hegarmanah	2 486	1 592
Ciumbuleuit	3 612	2 489
Ledeng	1 250	776
Kecamatan Cidadap <i>Cidadap Subdistrict</i>	7 348	4 857

Catatan/Note: ¹

Sumber/Source: NEWSIGA BKKBN

Tabel 4.2.5 Jumlah Peserta KB Aktif Menurut Metode Kontrasepsi di Kecamatan Cidadap, 2022
Table Number of Active Family Planning Participants by Contraceptive Methods in Cidadap Subdistrict, 2022

Tahun Years	Peserta KB Aktif (Orang) Active Family Planning Participants (People)		
	PUS Couples of Childbearing Age	IUD Intrauterine Device	MOW Tubektomi
(1)	(2)	(3)	(4)
2018
2019
2020	8 931	1 136	229
2021
2022	7 348	1 067	313

Lanjutan Tabel/*Continued Table* 4.2.5

Tahun <i>Years</i>	Peserta KB Aktif (Orang) <i>Active Family Planning Participants (People)</i>		
	MOP <i>Vesektomi</i>	Kondom <i>Condom</i>	Implan <i>Implant</i>
(1)	(5)	(6)	(7)
2018
2019
2020	79	168	222
2021
2022	9	161	115

Lanjutan Tabel/*Continued Table 4.2.5*

Tahun <i>Years</i>	Peserta KB Aktif (Orang) <i>Active Family Planning Participants (People)</i>		
	Suntikan <i>Injection</i>	Pil <i>Pill</i>	Jumlah Peserta KB Aktif <i>Number of Active Family Planning Participants</i>
(1)	(8)	(9)	(10)
2018
2019
2020	1 757	1 281	4 872
2021
2022	2 261	914	4 857

Catatan/*Note*: ¹

Sumber/*Source*: NEWSIGA BKKBN

Tabel 4.2.6
Table

Jumlah Peserta KB Aktif Menurut Jenis Alat Kontrasepsi Menurut Kelurahan di Kecamatan Cidadap, 2022
Number of Active Family Planning Participants by Type of Contraceptive Used by Village in Cidadap Subdistrict, 2022

Kelurahan <i>Village</i>	Alat kontrasepsi (KB) <i>Type of Contraceptive</i>		
	IUD	PIL	Suntik
(1)	(2)	(3)	(4)
Hegarmanah	400	336	643
Ciumbuleuit	460	440	1 257
Ledeng	207	138	361
Kecamatan Cidadap <i>Cidadap Subdistrict</i>	1 067	914	2 261

Lanjutan Tabel/*Continued Table* 4.2.6

Kelurahan <i>Village</i>	Alat kontrasepsi (KB) <i>Type of Contraceptive</i>		
	Kondom	MOP	MOW
(1)	(5)	(6)	(7)
Hegarmanah	59	4	104
Ciumbuleuit	86	4	166
Ledeng	16	1	43
Kecamatan Cidadap <i>Cidadap Subdistrict</i>	161	9	313

Lanjutan Tabel/*Continued Table* 4.2.6

Kelurahan <i>Village</i>	Alat kontrasepsi (KB) <i>Type of Contraceptive</i>		
	Implan	Intravag	Tradisional
(1)	(8)	(9)	(10)
Hegarmanah	36	-	10
Ciumbuleuit	70	-	6
Ledeng	9	-	1
Kecamatan Cidadap <i>Cidadap Subdistrict</i>	115	-	17

Catatan/*Note*: ¹

Sumber/*Source*: NEWSIGA BKKBN

Tabel 4.2.7 Jumlah Penduduk Penyandang Disabilitas Menurut Jenisnya dan Kelurahan di Kecamatan Cidadap, 2022
Table *Number of Population with Disabilities by Type and Village in Cidadap Subdistrict, 2022*

Kelurahan <i>Village</i>	Jenis Cacat yang Disandang <i>Type of Disability</i>		
	Cacat Tubuh <i>Body Defects</i>	Bisu <i>Dumd</i>	Tuli <i>Deaf</i>
(1)	(2)	(3)	(4)
Hegarmanah	39	-	1
Ciumbuleuit	26	-	6
Ledeng	11	-	8
Kecamatan Cidadap <i>Cidadap Subdistrict</i>	76	-	15

Lanjutan Tabel/*Continued Table 4.2.7*

Kelurahan <i>Village</i>	Jenis Cacat yang Disandang <i>Type of Disability</i>		
	Buta <i>Blind</i>	Cacat Ganda <i>Double Defects</i>	Mental <i>Mentally</i>
(1)	(5)	(6)	(7)
Hegarmanah	-	-	4
Ciumbuleuit	4	-	4
Ledeng	15	-	2
Kecamatan Cidadap <i>Cidadap Subdistrict</i>	19	-	6

Catatan/*Note*: ...

Sumber/*Source*:

**4.3 AGAMA
RELIGION**

Tabel 4.3.1 **Persentase Penduduk Menurut Kelurahan dan Agama yang Dianut di Kecamatan Cidadap, 2022**
Table **Percentage of Population by Village and Religion Adhered to in Cidadap Subdistrict, 2022**

Kelurahan <i>Village</i>	Agama yang Dianut <i>Adhered to Religion</i>		
	Islam	Kristen <i>Christian</i>	Katolik <i>Catholic</i>
(1)	(2)	(3)	(4)
Hegarmanah	17 984	1 171	755
Ciumbuleuit	22 709	818	359
Ledeng	10 129	433	276
Kecamatan Cidadap <i>Cidadap Subdistrict</i>	50 822	2 422	1 390

Lanjutan Tabel/*Continued Table* 4.3.1

Kelurahan Village	Agama yang Dianut Adhered to Religion		
	Hindu	Budha Buddha	Konghucu
(1)	(5)	(6)	(7)
Hegarmanah	19	155	7
Ciumbuleuit	9	30	-
Ledeng	-	63	-
Kecamatan Cidadap Cidadap Subdistrict	28	248	7

Catatan/Note: ...

Sumber/Source: Data Konsolidasi Bersih Kementerian Dalam Negeri Semester II Tahun 2022

Tabel 4.3.2 Jumlah Sarana Peribadatan Menurut Kelurahan di Kecamatan Cidadap, 2022
Table Number of Worship Facilities by Villages in Cidadap Subdistrict, 2022

Kelurahan Village	Masjid Mosque	Mushola Pray Room	Gereja Protestan Protestant Church	Gereja Katholik Catholic Church	Pura Temple	Vihara
(1)	(2)	(3)	(4)	(5)	(6)	(7)
Hegarmanah
Ciumbuleuit
Ledeng
Kecamatan Cidadap Cidadap Subdistrict	68	36	17	-	1	-

Catatan/Note: ...

Sumber/Source: BPS, Pendataan Potensi Desa (Podes) 2021/BPS-Statistics Indonesia, Village Potential Data Collecting 2021

Tabel
Table 4.3.3

**Jumlah Pemberi dan Penerima Zakat Fitrah per Kelurahan
di Kecamatan Cidadap, 2022**
**Number of Givers and Recipients of Zakat Fitrah per Village
in Cidadap Subdistrict, 2022**

Kelurahan Village	Pemberi Zakat (orang) Zakat Giver (person)	Penerima Zakat (orang) Recipient of Zakat (person)
(1)	(2)	(3)
Hegarmanah
Ciumbuleuit
Ledeng
Kecamatan Cidadap Cidadap Subdistrict

Catatan/Note:

...

Sumber/Source:

Kantor Urusan Agama di Kec. Cidadap
Cidadap Religious Affairs Office

Tabel 4.3.4 Jumlah Zakat Fitrah Terkumpul Menurut Jenisnya per Kelurahan di Kecamatan Cidadap 2022
Amount of Zakat Fitrah Collected by Type per Village in Cidadap Subdistrict, 2022

Kelurahan <i>Village</i>	Jenis Zakat Fitrah <i>Types of Zakat Fitrah</i>	
	Beras (Kg) <i>Rice (Kg)</i>	Uang (Rp) <i>Money (Rp)</i>
(1)	(2)	(3)
Hegarmanah
Ciumbuleuit
Ledeng
Kecamatan Cidadap <i>Cidadap Subdistrict</i>

Catatan/Note: ...

Sumber/Source: Kantor Urusan Agama di Kec. Cidadap
Cidadap Religious Affairs Office

Tabel
Table 4.3.5

Jumlah Jemaah Haji menurut Jenis Kelamin per Kelurahan di Kecamatan Cidadap, 2022
Number of Hajj Pilgrims by Gender per Village in Cidadap Subdistrict, 2022

Kelurahan <i>Village</i>	Laki-laki <i>Male</i>	Perempuan <i>Female</i>	Jumlah <i>Total</i>
(1)	(2)	(3)	(4)
Hegarmanah
Ciumbuleuit
Ledeng
Kecamatan Cidadap <i>Cidadap Subdistrict</i>	1	3	4

Catatan/Note: ...

Sumber/Source: Kantor Urusan Agama Cidadap
Cidadap Religious Affairs Office

Tabel 4.3.6 Jumlah Nikah, Talak, Cerai dan Rujuk per Kelurahan di Kecamatan Cidadak, 2022
Table *Number of Marriage, Divorce, Divorce and Referral per Village in Cidadak Subdistrict, 2022*

Kelurahan <i>Village</i>	Nikah <i>Marriage</i>	Talak <i>Divorce</i>	Cerai <i>Divorce</i>	Rujuk <i>Reconciliation</i>
(1)	(2)	(3)	(4)	(5)
Hegarmanah
Ciumbuleuit
Ledeng
Kecamatan Cidadak <i>Cidadak Subdistrict</i>	342

Catatan/Note: ...
 Sumber/Source: Kantor Urusan Agama Cidadak
Cidadak Religious Affairs Office

Tabel 4.3.7
Table

Jumlah Sarana Kegiatan Agama Islam Menurut Kelurahan di Kecamatan Cidadap, 2022
Number of Facilities for Islamic Religious Activities by Village in Cidadap Subdistrict, 2022

Kelurahan <i>Village</i>	Sarana Kegiatan <i>Activities Facilities</i>			
	ULama	DKM	Majelis Takjlim	Perpustakaan Masjid <i>Mosque Library</i>
(1)	(2)	(3)	(4)	(5)
Hegarmanah
Ciumbuleuit
Ledeng
Kecamatan Cidadap <i>Cidadap Subdistrict</i>

Catatan/Note:

...

Sumber/Source:

Kantor Urusan Agama Cidadap
Cidadap Religious Affairs Office

Tabel 4.3.8 Jumlah Pemberi dan Penerima Hewan Kurban Menurut Kelurahan di Kecamatan Cidadap, 2022
Number of Givers and Recipients of Sacrificial Animal by Village in Cidadap Subdistrict, 2022

Kelurahan Village	Pemberi Kurban Sacrificial Giver	Penerima Kurban Sacrificial Recipients
(1)	(2)	(3)
Hegarmanah
Ciumbuleuit
Ledeng
Kecamatan Cidadap Cidadap Subdistrict

Catatan/Note: ...

Sumber/Source: Kantor Urusan Agama di Kec. Cidadap
Cidadap Religious Affairs Office

Tabel 4.3.9 Jumlah Hewan Kurban Menurut Kelurahan di Kecamatan Cidadap, 2022
Table *Number of Sacrificial Animal by Village in Cidadap Subdistrict, 2022*

Kelurahan <i>Village</i>	Hewan Kurban <i>Sacrificial Animal</i>			
	Kerbau <i>Buffalo</i>	Sapi <i>Cow</i>	Kambing <i>Goat</i>	Domba <i>Sheep</i>
(1)	(2)	(3)	(4)	(5)
Hegarmanah
Ciumbuleuit
Ledeng
Kecamatan Cidadap <i>Cidadap Subdistrict</i>

Catatan/Note: ...
 Sumber/Source: Kantor Urusan Agama Cidadap
Cidadap Religious Affairs Office

**4.4 SOSIAL LAINNYA
OTHER SOCIAL AFFAIRS**

**Tabel 4.4.1 Jumlah Gangguan Umum Kamtibmas Menurut Jenis per Kelurahan di Kecamatan Cidadap, 2022
Number of Public Disorders of Security and Safety by Type per Village in Cidadap Subdistrict, 2022**

Kelurahan Village	Jenis Gangguan Umum Kamtibmas Types of General Disorders of Security and Safety			
	Kebakaran Wildfire	Penipuan Fraud	Pengrusakan Destruction	Temu Mayat Corpse Discovery
(1)	(2)	(3)	(4)	(5)
Hegarmanah	-	-	-	-
Ciumbuleuit	-	2	-	-
Ledeng	-	-	-	-
Kecamatan Cidadap Cidadap Subdistrict	-	2	-	-

Lanjutan Tabe/*Continued Tabel* 4.4.1

Kelurahan <i>Village</i>	Jenis Gangguan Umum Kamtibmas <i>Types of General Disorders of Security and Safety</i>		
	Perkelahian <i>Fight</i>	Pencurian <i>Theft</i>	Perampokan <i>Robbery</i>
(1)	(6)	(7)	(8)
Hegarmanah	1	6	-
Ciumbuleuit	2	7	-
Ledeng	-	4	-
Kecamatan Cidadap <i>Cidadap Subdistrict</i>	3	17	-

Catatan/*Note*: ...
 Sumber/*Source*: Polesek Cidadap

Tabel 4.4.2 Banyaknya Kejadian Bencana Alam Menurut Kelurahan dan Jenis Bencana Alam di Kecamatan Cidadap, 2022
Table *Number of Natural Disaster Events by Villages and Type of Natural Disaster in Cidadap Subdistrict, 2022*

Kelurahan <i>Village</i>	Gempa Bumi <i>Earthquake</i>	Tsunami <i>Tsunami</i>	Gunung Meletus <i>Volcanic Eruption</i>	Tanah Longsor <i>Landslide</i>
(1)	(2)	(3)	(4)	(5)
Hegarmanah	-	-	-	-
Ciumbuleuit	-	-	-	-
Ledeng	-	-	-	-
Kecamatan Cidadap <i>Cidadap Subdistrict</i>	-	-	-	-

Lanjutan Tabel/*Continued Table* 4.4.2

Kelurahan Village	Banjir Floods	Banjir Bandang Flash Floods	Kekeringan Drought	Kebakaran Hutan dan Lahan Forest and Land Fires
(1)	(6)	(7)	(8)	(9)
Hegarmanah	-	-	-	-
Ciumbuleuit	-	-	-	-
Ledeng	-	-	-	-
Kecamatan Cidadak Cidadak Subdistrict	-	-	-	-

Lanjutan Tabel/*Continued Table 4.4.2*

Kelurahan Village	Angin Puyuh/ Puting Beliung/ Topan Tornado/Typhoon	Gelombang Pasang Tidal Wave	Abrasi Abrasion
(1)	(10)	(11)	(12)
Hegarmanah	-	-	-
Ciumbuleuit	-	-	-
Ledeng	-	-	-
Kecamatan Cidadak Cidadak Subdistrict	-	-	-

Catatan/Note: ...

Sumber/Source: Polsek Cidadak

Tabel 4.4.3
Table

Banyaknya Korban Jiwa Akibat Bencana Alam menurut Kelurahan dan Jenis Bencana Alam di Kecamatan Cidadak, 2022
Number of Fasilities Due to Natural Disasters bay Villages and Type of Natural Disaster in Cidadak Subdistrict, 2022

Kelurahan <i>Village</i>	Gempa Bumi <i>Earthquake</i>	Tsunami <i>Tsunami</i>	Gunung Meletus <i>Volcanic Eruption</i>	Tanah Longsor <i>Landslide</i>
(1)	(2)	(3)	(4)	(5)
Hegarmanah	-	-	-	-
Ciumbuleuit	-	-	-	-
Ledeng	-	-	-	-
Kecamatan Cidadak <i>Cidadak Subdistrict</i>	-	-	-	-

Lanjutan Tabel/*Continued Table* 4.4.3

Kelurahan <i>Village</i>	Banjir <i>Floods</i>	Banjir Bandang <i>Flash Floods</i>	Kekeringan <i>Drought</i>	Kebakaran Hutan dan Lahan <i>Forest and Land Fires</i>
(1)	(6)	(7)	(8)	(9)
Hegarmanah	-	-	-	-
Ciumbuleuit	-	-	-	-
Ledeng	-	-	-	-
Kecamatan Cidadak <i>Cidadak Subdistrict</i>	-	-	-	-

<https://bandungkota.bps.go.id>

Lanjutan Tabel/*Continued Table* 4.4.3

Kelurahan <i>Village</i>	Angin Puyuh/ Puting Beliung/ Topan <i>Tornado/Typhoon</i>	Gelombang Pasang <i>Tidal Wave</i>	Abrasi <i>Abrasion</i>
(1)	(10)	(11)	(12)
Hegarmanah	-	-	-
Ciumbuleuit	-	-	-
Ledeng	-	-	-
Kecamatan Cidadap <i>Cidadap Subdistrict</i>	-	-	-

Catatan/*Note*: ...

Sumber/*Source*: BPS, Pendataan Potensi Desa (Podes) 2021/*BPS-Statistics Indonesia, Village Potential Data Collecting 2021*

Tabel 4.4.4
Table

Keberadaan Fasilitas/Upaya Antisipasi/Mitigasi Bencana Alam Menurut Kelurahan di Kecamatan Cidadap, 2022
Existence of Facilities/Efforts for Anticipation/Mitigation of Natural Disasters by Villages in Cidadap Subdistrict, 2022

Kelurahan Village	Sistem Peringatan Dini Bencana Alam Natural Disaster Early Warning System	Sistem Peringatan Dini Khusus Tsunami Tsunami Early Warning System	Perlengkapan Keselamatan Safety Equipment
(1)	(2)	(3)	(4)
Hegarmanah	Tidak Ada	Bukan Wilayah Potensi Tsunami	Tidak Ada
Ciumbuleuit	Tidak Ada	Bukan Wilayah Potensi Tsunami	Tidak Ada
Ledeng	Tidak Ada	Bukan Wilayah Potensi Tsunami	Tidak Ada

Lanjutan Tabel/*Continued Table* 4.4.4

Kelurahan <i>Village</i>	Rambu-Rambu dan Jalur Evakuasi Bencana <i>Sign and Evacuation Route</i>	Pembuatan, Perawatan, atau Normalisasi: Sungai, Kanal, Tanggul, Parit, Drainase, Waduk, Pantai, dll <i>Manufacture, Maintenance, or Normalization: Rivers, Canals, Embankment, etc</i>
(1)	(5)	(6)
Hegarmanah	Tidak Ada	...
Ciumbuleuit	Tidak Ada	...
Ledeng	Tidak Ada	...

Catatan/*Note*: ...

Sumber/*Source*: BPS, Pendataan Potensi Desa (Podes) 2021/*BPS-Statistics Indonesia, Village Potential Data Collecting 2021*

Tabel 4.4.5 Jumlah Kelompok Organisasi Menurut Kelurahan di Kecamatan Cidadap, 2022
Table *Number of Organizational Groups by Village in Cidadap Subdistrict, 2022*

Kelurahan Village	Jenis Kelompok Organisasi Types of Organization Groups				
	LPM	Karang Taruna Youth Organization	Kesenian Art	Olahraga Sport	Lainnya Others
(1)	(2)	(3)	(4)	(5)	(6)
Hegarmanah	1	1	2	-	-
Ciumbuleuit	1	1	11	-	4
Ledeng	1	1	-	1	1
Kecamatan Cidadap Cidadap Subdistrict	3	3	14	1	5

Catatan/Note: ...

Sumber/Source: Kantor Kecamatan Cidadap

Tabel 4.4.6
Table

Jumlah Sarana Olahraga Menurut Kelurahan di Kecamatan Cidadap, 2022
Number of Sports Facilities by Village in Cidadap Subdistrict, 2022

Kelurahan <i>Village</i>	Jenis Olahraga <i>Types of Sports</i>			
	Sepak Bola <i>Soccer</i>	Bola Volley <i>Volley Ball</i>	Bulutangkis <i>Badminton</i>	Bola Basket <i>Basket Ball</i>
(1)	(2)	(3)	(4)	(5)
Hegarmanah	1	5	3	3
Ciumbuleuit	2	11	2	-
Ledeng	1	3	2	1
Kecamatan Cidadap <i>Cidadap Subdistrict</i>	4	19	7	4

Lanjutan Tabel/*Continued Table 4.4.6*

Kelurahan Village	Jenis Olahraga Types of Sports			
	Tenis Lapangan Court Tennis	Tenis Meja Table Tennis	Pacuan Kuda Horse Racing	Renang Swimming
(1)	(6)	(7)	(8)	(9)
Hegarmanah	1	3	-	1
Ciumbuleuit	1	2	-	-
Ledeng	1	-	-	1
Kecamatan Cidadap Cidadap Subdistrict	2	5	-	2

Lanjutan Tabel/*Continued Table* 4.4.6

Kelurahan <i>Village</i>	Jenis Olahraga <i>Types of Sports</i>		
	Futsal	Bela diri <i>Self Defense</i>	Pusat Kebugaran <i>Fitness Center</i>
(1)	(10)	(11)	(12)
Hegarmanah	1		-
Ciumbuleuit	4	5	1
Ledeng	-	1	-
Kecamatan Cidadap <i>Cidadap Subdistrict</i>	5	6	1

Catatan/*Note*: ...

Sumber/*Source*: Kantor Kecamatan Cidadap

<https://bandungkota.bps.go.id>

BAB
Chapter

05

PERTANIAN *AGRICULTURE*

Luas Wilayah Sawah di Kecamatan

Paddy field area in Subdistrict

CIDADAP



0 Ha
hectares
ha

Sementara Luas Wilayah bukan Sawah

Non Paddy field area

612 Ha
hectares
ha



Gambar 5.1
Figures

Produksi Tanaman Sayuran dan Buah-Buahan Semusim Menurut Jenis dan Tanaman di Kecamatan Cidadak (kg), 2022
Production of Seasonal Vegetables and Fruits by Kind of Plant in Cidadak Subdistrict (kg), 2022

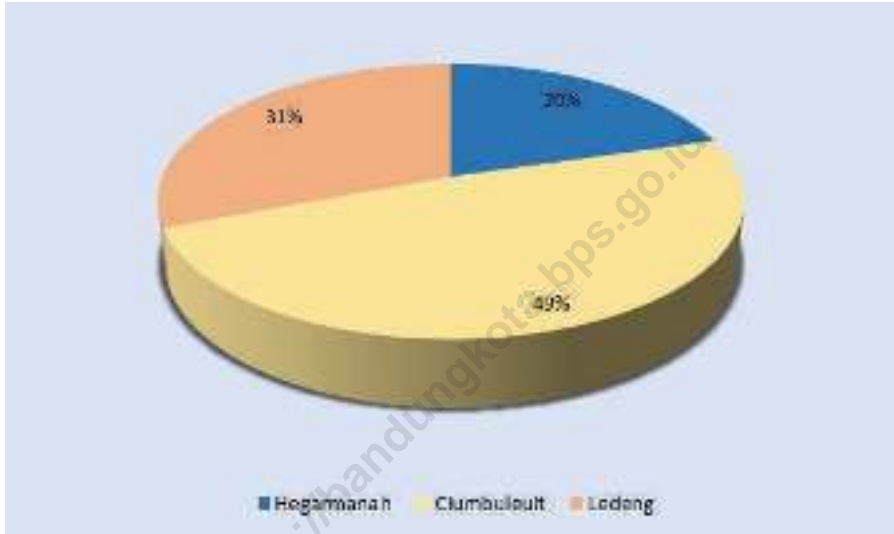


Catatan/Note: ...

Sumber/Source: BPS, Statistik Pertanian Hortikultura SPH-BST/BPS-Statistics Indonesia, Agricultural Statistic for Horticulture SPH-BST

Gambar 5.2
Figures

**Persentase Lahan Sawah dan Bukan Sawah (Ha)
Menurut Kelurahan di Kecamatan Cidadap, 2022**
*Percentage Paddy and Non-Paddy Land (Ha) by Village in
Cidadap Subdistrict, 2022*



Catatan/Note: ...

Sumber/Source: : Kantor Kecamatan Cidadap

Tabel 5.1
Table

Luas Panen Tanaman Sayuran dan Buah-buahan Semusim Menurut Jenis Tanaman di Kecamatan Cidadak (ha), 2019-2022
Harvested Area of Seasonal Vegetables and Fruits by Kind of Plant in Cidadak SubDistrict (ha), 2019-2022

Jenis Tanaman Kind of Plants	2019	2020	2021	2022
(1)	(2)	(3)	(4)	(5)
Sayuran/Vegetables:				
Bawang Daun/ Scallion
Bayam/ Spinach
Cabai Rawit/ Chili
Cabai Besar/ Chili/Big chili
Kangkung/ Water Spinach
Kembang Kol/ Cauliflower
Ketimun/ Cucumber
Kubis/ Cabbage
Labu Siam/ Chayote
Lobak/ Radish
Petsai/Sawi/ Chinese Cabbage/ mustard green
Terung/ Eggplant
Tomat/ Tomato

Catatan/Note: ...

Sumber/Source: BPS, Statistik Pertanian Hortikultura SPH-SBS/BPS-Statistics Indonesia, Agricultural Statistic for Horticulture SPH-SBS

Tabel 5.2
Table

Produksi Tanaman Sayuran dan Buah-Buahan Semusim Menurut Jenis dan Tanaman di Kecamatan Cidadak (kg), 2019–2022
Production of Seasonal Vegetables and Fruits by Kind of Plant in Cidadak Subdistrict (kg), 2019–2022

Jenis Tanaman Kind of Plants	2019	2020	2021	2022
(1)	(2)	(3)	(4)	(5)
Sayuran/Vegetables:				
Bawang Daun/ Scallion	8	4
Bayam/ Spinach	-	-
Cabai Rawit/ Chili	-	5
Cabai Besar/ Chili/Big chili	-	-
Kangkung/ Water Spinach	-	-
Kembang Kol/ Cauliflower	7	2
Ketimun/ Cucumber	-	-
Kubis/ Cabbage	-	1
Labu Siam/ Chayote	-	-
Lobak/ Radish
Petsai/Sawi/ Chinese Cabbage/ mustard green	3	2
Terung/ Eggplant	-	-
Tomat/ Tomato	-	3

Catatan/Note: ...

Sumber/Source: BPS, Statistik Pertanian Hortikultura SPH-SBS/BPS-Statistics Indonesia, Agricultural Statistic for Horticulture SPH-SBS

Tabel 5.3
Table

**Luas Panen Tanaman Biofarmaka Menurut Jenis Tanaman
di Kecamatan Cidadap (m²), 2019–2022**
**Harvested Area of Medicinal Plants by Kind of Plant in
Cidadap Subdistrict (m²), 2019–2022**

Jenis Tanaman Kind of Plants	2019	2020	2021	2022
(1)	(2)	(3)	(4)	(5)
Jahe/Ginger	-	-	-	-
Kencur/East Indian Galangal	-	-	-	-
Kunyit/Turmeric	-	-	-	-
Laos/Lengkuas/Galanga	-	-	-	-

Catatan/Note: ...

Sumber/Source: BPS, Statistik Pertanian Hortikultura SPH-TBF/BPS-Statistics Indonesia, Agricultural Statistic for Horticulture SPH-TBF

Tabel 5.4 **Produksi Tanaman Biofarmaka Menurut Jenis Tanaman di Kecamatan Cidadap (kg), 2019–2022**
Table **Production of Medicinal Plants by Kind of Plant in Cidadap Subdistrict (kg), 2019–2022**

Jenis Tanaman Kind of Plants	2019	2020	2021	2021
(1)	(2)	(3)	(4)	(5)
Jahe/Ginger	-	-	-	-
Kencur/East Indian Galangal	-	-	-	-
Kunyit/Turmeric	-	-	-	-
Laos/Lengkuas/Galanga	-	-	-	-

Catatan/Note: ...

Sumber/Source: BPS, Statistik Pertanian Hortikultura SPH-TBF/BPS-Statistics Indonesia, Agricultural Statistic for Horticulture SPH-TBF

Tabel
Table 5.5

**Luas Panen Tanaman Hias Menurut Jenis Tanaman di
Kecamatan Cidadap (m²), 2019–2022**
**Harvested Area of Ornamental Plants by Kind of Plant in
Cidadap Subdistrict (m²), 2019–2022**

Jenis Tanaman Kind of Plants	2019	2020	2021	2022
(1)	(2)	(3)	(4)	(5)
Anggrek/ <i>Orchid</i>	-	-
Krisan/ <i>Chrysantemum</i>	-	-
Mawar/ <i>Rose</i>	-	-
Sedap Malam/ <i>Tuberose</i>	500	500
Gladiol/ <i>Gladiol</i>

Catatan/Note: ...

Sumber/Source: BPS, Statistik Pertanian Hortikultura SPH-TH/BPS-Statistics Indonesia, *Agricultural Statistik for Horticulture SPH-TH*

Tabel 5.6 **Produksi Tanaman Hias menurut Jenis Tanaman di**
Table **Kecamatan Cidadap, 2019–2022**
Production of Ornamental Plants by Kind of Plant in
Cidadap Subdistrict (quintal), 2019–2022

Jenis Tanaman <i>Kind of Plants</i>	2019	2020	2021	2022
(1)	(2)	(3)	(4)	(5)
Anggrek/ <i>Orchid</i>	-	-
Krisan/ <i>Chrysantemum</i>	-	-
Mawar/ <i>Rose</i>	-	-
Sedap Malam/ <i>Tuberose</i>	500	500
Gladiol/ <i>Gladiol</i>

Catatan/Note: ...

Sumber/Source: BPS, Statistik Pertanian Hortikultura SPH-TH/BPS-Statistics Indonesia, *Agricultural Statistik for Horticulture SPH-TH*

Tabel
Table 5.7

Produksi Buah-Buahan dan Sayuran Tahunan Menurut Jenis Tanaman di Kecamatan Cidadap (kuintal), 2019–2022
Production of Annual Fruits and Vegetables by Kind of Plant in Cidadap Subdistrict (quintal), 2019–2022

Jenis Tanaman <i>Kind of Plants</i>	2019	2020	2021	2022
(1)	(2)	(3)	(4)	(5)
Buah–Buahan/Fruits:				
Alpukat/ Avocado
Belimbing/ Star Fruit
Duku/Langsar/Kokosan/ Duku
Durian/ Durian
Jambu Air/ Water Apple
Jambu Biji/ Guava
Jengkol/ Jengkol
Jeruk Besar/ Pomelo
Jeruk Siam/Kepron/ Orange/ Tangerine
Mangga/ Mango
Nangka/Cempedak/ Jackfruit
Pepaya/ Papaya
Pisang/ Banana

Catatan/Note: ...

Sumber/Source: BPS, Statistik Pertanian Hortikultura SPH-BST/BPS-Statistics Indonesia, Agricultural Statistic for Horticulture SPH-BST

Tabel
Table 5.8

**Lahan Sawah dan Bukan Sawah (Ha) Menurut Kelurahan
di Kecamatan Cidadap, 2021**
*Paddy and Non-Paddy Land (Ha) by Village in Cidadap
Subdistrict, 2021*

Kelurahan Village	Sawah (Ha) Paddy Field	Bukan Sawah (Ha) Non Paddy Field
(1)	(2)	(3)
Hegarmanah	-	125
Ciumbuleuit	-	298
Ledeng	-	189
Kecamatan Cidadap Cidadap Subdistrict	-	612

Catatan/Note: ...

Sumber/Source: : Kantor Kecamatan Cidadap

Tabel 5.9
Table

Jumlah Lahan Bukan Sawah Menurut Kegunaannya dan Kelurahan di Kecamatan Cidadap, 2022
Number of Paddy and Non-Paddy Land to its Use by Village in Cidadap Subdistrict, 2022

Kelurahan <i>Village</i>	Ladang/Huma/Kebun/ Kolam/Tegalan <i>Field/Huma/Garden/ Pond/Moor</i>	Perumahan dan Pekarangannya <i>Housing and Yard</i>	Bangunan Lainnya dan Pekarangannya <i>Other Building and Yard</i>
(1)	(2)	(3)	(4)
Hegarmanah
Ciumbuleuit
Ledeng
Kecamatan Cidadap <i>Cidadap Subdistrict</i>

Lanjutan Tabel/*Continued Table 5.9*

Kelurahan Village	Sementara Tidak Diusahakan While no Being	Lainnya Others
(1)	(5)	(6)
Hegarmanah
Ciumbuleuit
Ledeng
Kecamatan Cidadak Cidadak Subdistrict

Catatan/Note: ...

Sumber/Source: : Kantor Kecamatan Cidadak

<https://bandungkota.bps.go.id>

BAB
Chapter

06

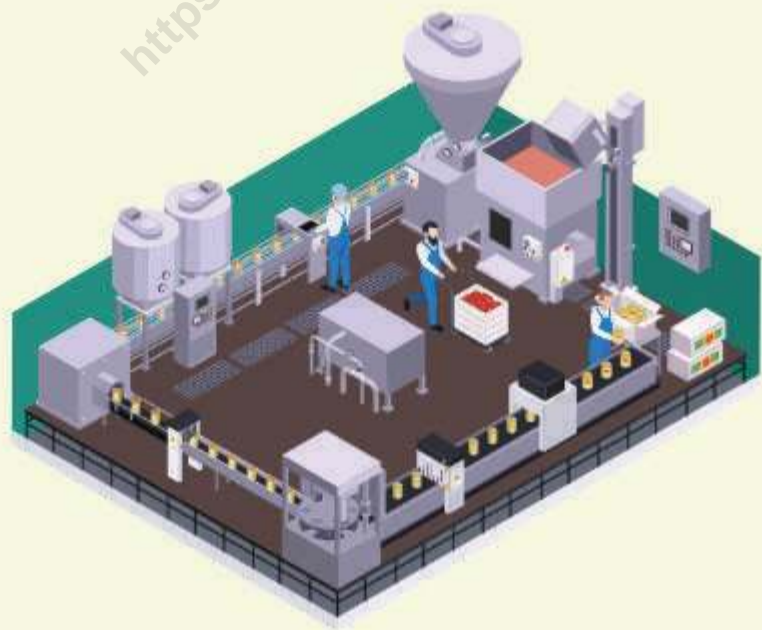
INDUSTRI
INDUSTRY

**Jumlah Industri
Mikro dan Kecil
di Kecamatan**

*Number of small and micro
scale industries in Subdistrict*

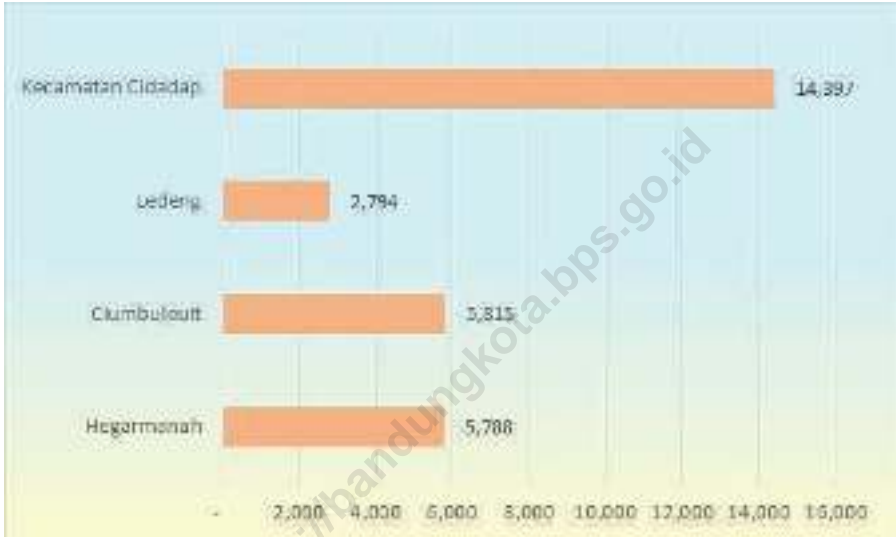
48 unit

CIDADAP



Gambar 6.1
Figures

Jumlah Industri menurut Klasifikasi di Kecamatan Cidadap, 2022
Number of Industry by Classification by Village in the Cidadap Subdistrict, 2022



Catatan/Note: ""

Sumber/Source: Kantor Kecamatan Cidadap
Cidadap Subdistrict Office

Tabel 6.1
Table

Banyaknya Keluarga Menurut Kelurahan dan Jenis Pengguna Listrik di Kecamatan Cidadak, 2022
Number of Family by Villages and Type of Electricity Consumer in Cidadak Subdistrict, 2022

Kelurahan <i>Village</i>	Pengguna Listrik <i>Electricity Consumer</i>			Bukan Pengguna Listrik <i>Not Electricity Consumer</i>
	PLN <i>State Electricity Company</i>	Non PLN <i>Non-State Electricity Company</i>	Jumlah <i>Total</i>	
(1)	(2)	(3)	(4)	(5)
Hegarmarah	5 788	-	5 788	-
Ciumbuleuit	5 815	-	5 815	-
Ledeng	2 794	-	2 794	-
Kecamatan Cidadak Cidadak Subdistrict	14 397	-	14 397	-

Catatan/Note: ...

Sumber/Source: Kantor Kecamatan Cidadak
Cidadak Subdistrict Office

Tabel
Table 6.2

Jumlah Industri Menurut Klasifikasi dan Kelurahan di Kecamatan Cidadap, 2022
Number of Industries by Classification and Village in the Cidadap Subdistrict, 2022

Kelurahan <i>Village</i>	Klasifikasi Industri <i>Industri Classification</i>		
	Besar <i>Big</i>	Sedang <i>Medium</i>	IKKR
(1)	(2)	(3)	(4)
Hegarmanah
Ciumbuleuit
Ledeng
Kecamatan Cidadap Cidadap Subdistrict

Catatan/Note: ...

Sumber/Source: Kantor Kecamatan Cidadap
Cidadap Subdistrict Office

Tabel 6.3 Jumlah SPBU, PAM Swasta, Listrik non PLN Menurut Kelurahan di Kecamatan Cidadap, 2022
Number of Gas Station, Private PAM, Electricity non PLN by Village in the Cidadap Subdistrict, 2022

Kelurahan <i>Village</i>	Jumlah Usaha/Perusahaan <i>Number of Company/Businesses</i>		
	SPBU	PAM Swasta <i>Private PAM</i>	Listrik non PLN <i>Non PLN Electricity</i>
(1)	(2)	(3)	(4)
Hegarmanah	1	-	-
Ciumbuleuit	-	-	-
Ledeng	-	-	-
Kecamatan Cidadap <i>Cidadap Subdistrict</i>	1	-	-

Catatan/Note: ...

Sumber/Source: Kantor Kecamatan Cidadap
 Cidadap Subdistrict Office



BAB
Chapter

07

**PARIWISATA,
TRANSPORTASI DAN
KOMUNIKASI**
*TOURISM, TRANSPORTATION
AND COMMUNICATION*

Jumlah Hotel dan Penginapan di Kecamatan
Number of hotel and Inn in Subdistrict

CIDADAP



Hotel

33

**Akomodasi
Lainnya**

5



Gambar 7.1
Figures

Jumlah Sarana Akomodasi Menurut Kelurahan dan jenis Akomodasi di Kecamatan Cidadap, 2022
Number of Accomodation Facilities by Villages and Type of Accomodation in Cidadap Subdistrict, 2022



Catatan/Note: ...

Sumber/Source: Kantor Kecamatan Cidadap / Cidadap Subdistrict Office

7.1 PARIWISATA TOURISM

Tabel 7.1.1 Jumlah Sarana Akomodasi Menurut Kelurahan dan jenis Akomodasi di Kecamatan Cidapad, 2022
Table *Number of Accomodation Facilities by Villages and Type of Accomodation in Cidapad Subdistrict, 2022*

Kelurahan <i>Village</i>	Hotel dan Akomodasi <i>Accomodation and Hotel</i>			
	Bintang 5 <i>Star 5</i>	Bintang 4 <i>Star 4</i>	Bintang 3 <i>Star 3</i>	Bintang 2 <i>Star 2</i>
(1)	(2)	(3)	(4)	(5)
Hegarmanah	-	3	1	-
Ciumbuleuit	1	1	3	-
Ledeng	1	9	7	4
Kecamatan Cidapad <i>Cidapad Subdistrict</i>	2	13	11	4

Lanjutan Tabel/*Continued Table 7.1.1*

Kelurahan <i>Village</i>	Hotel dan Akomodasi <i>Accommodation and Hotel</i>		
	Bintang 1 <i>Star 1</i>	Hotel Melati <i>Simple Hotel</i>	Akomodasi Lainnya <i>Other Accommodation</i>
(1)	(2)	(3)	(4)
Hegarmanah	-	-	5
Ciumbuleuit	-	-	-
Ledeng	-	3	-
Kecamatan Cidadak <i>Cidadak Subdistrict</i>	-	3	5

Catatan/*Note*: ...Sumber/*Source*: Kantor Kecamatan Cidadak / *Cidadak Subdistrict Office*

Tabel 7.1.2**Jumlah Sarana Pariwisata dan Rekreasi Menurut Kelurahan di Kecamatan Cidadak, 2022****Table****Number of Tourism and Recreation Facilities by Village in Cidadak Subdistrict, 2022**

Kelurahan <i>Village</i>	Sarana Pariwisata dan Rekreasi <i>Tourism and Recreation Facilities</i>			
	Bioskop <i>Cinema</i>	Klub Malam <i>Night Club</i>	PUB	Ice Scating
(1)	(2)	(3)	(4)	(5)
Hegarmanah	-	-	-	-
Ciumbuleuit	-	-	-	-
Ledeng	-	-	-	-
Kecamatan Cidadak <i>Cidadak Subdistrict</i>	-	-	-	-

Lanjutan Tabel/*Continued Table 7.1.2*

Kelurahan <i>Village</i>	Sarana Pariwisata dan Rekreasi <i>Tourism and Recreation Facilities</i>			
	Karaoke	Kolam Renang <i>Swimming Pool</i>	Pusat Kebugaran <i>Fitness Center</i>	Diskotik <i>Discotheque</i>
(1)	(6)	(7)	(8)	(9)
Hegarmanah	-	1	-	-
Ciumbuleuit	1	6	3	-
Ledeng	-	1	-	-
Kecamatan Cidadap <i>Cidadap Subdistrict</i>	1	8	3	-

Lanjutan Tabel/*Continued Table 7.1.2*

Kelurahan <i>Village</i>	Sarana Pariwisata dan Rekreasi <i>Tourism and Recreation Facilities</i>			
	Billiard	Gedung Pertunjukan <i>Performance Hall</i>	Mesin Mainan Anak <i>Kids Toy Machine</i>	Sanggar Seni/Tari <i>Art/ Dance Studio</i>
(1)	(10)	(11)	(12)	(13)
Hegarmanah	-	-	-	-
Ciumbuleuit	1	1	-	2
Ledeng	-	-	-	-
Kecamatan Cidadak <i>Cidadak Subdistrict</i>	1	1	-	2

Lanjutan Tabel/*Continued Table 7.1.2*

Kelurahan Village	Sarana Pariwisata dan Rekreasi Tourism and Recreation Facilities				
	Panti Pijat Massage Parlors	Golf	Bowling	Galeri Gallery	Museum
(1)	(14)	(15)	(16)	(17)	(18)
Hegarmanah	-	-	-	-	-
Ciumbuleuit	-	-	-	-	-
Ledeng	2	-	-	-	-
Kecamatan Cidadap Cidadap Subdistrict	2	-	-	-	-

Catatan/Note: ...

Sumber/Source:

7.2 TRANSPORTASI TRANSPORTATION

Tabel 7.2.1 Jumlah Sarana Komunikasi Menurut Kelurahan di Kecamatan Cidadap, 2022
Table *Number of Communication Facilities by Village in Cidadap Subdistrict, 2022*

Desa/Kelurahan <i>Village/Kelurahan</i>	Sarana Komunikasi <i>Facilities Communication</i>			
	Kantor Pos <i>Post Office</i>	Stasiun Radio <i>Radio Stasiun</i>	Warnet	Telepon Umum <i>Payphone</i>
(1)	(2)	(3)	(4)	(5)
Hegarmanah	-
Ciumbuleuit	-
Ledeng	-
Kecamatan Cidadap <i>Cidadap Subdistrict</i>	-

Catatan/Note: ...

Sumber/Source:

<https://bandungkota.bps.go.id>

BAB
Chapter

08

**PERBANKAN,
KOPERASI DAN
PERDAGANGAN**
*BANKING, COOPERATION AND
TRADE*

**Jumlah Sarana Lembaga Keuangan Bank
Menurut Jenis Bank di Kecamatan**

Number of Bank by Type in Subdistrict

CIDADAP

Bank Umum
Commercial Bank

17 unit



Bank Syariah
Sharia Bank

1 unit

**Bank Perkreditan
Rakyat (BPR)**
Rural Bank

1 unit



Gambar 8.1
Figures

Banyaknya Sarana Lembaga Keuangan Bank Menurut Kelurahan dan Jenis Bank di Kecamatan Cidadap, 2022
Number of Bank by Villages and Type of Bank in Cidadap Subdistrict, 2022



Catatan/Note: "

Sumber/Source: BPS, Pendataan Potensi Desa (Podes) 2021/BPS-Statistics Indonesia, Village Potential Data Collecting 2021

Tabel 8.1 Banyaknya Sarana Lembaga Keuangan Bank Menurut Kelurahan dan Jenis Bank di Kecamatan Cidadap, 2022
Table *Number of Bank by Villages and Type of Bank in Cidadap Subdistrict, 2022*

Kelurahan Village	Bank Umum Commercial Bank	Bank Perkreditan Rakyat (BPR) Rural Bank	BMT	Bank Syariah
(1)	(2)	(3)	(4)	(5)
Hegarmanah	16	1	-	1
Ciumbuleuit	1	-	-	-
Ledeng	-	-	-	-
Kecamatan Cidadap Cidadap Subdistrict	17	1	-	1

Lanjutan Tabel/*Continued Table 8.1*

Kelurahan Village	Koperasi Cooperative	Pegadaian Pawnshop	Asuransi Insurance	Money Changer
(1)	(6)	(7)	(8)	(9)
Hegarmanah	11	1	-	-
Ciumbuleuit	2	-	-	-
Ledeng	-	-	-	-
Kecamatan Cidadap Cidadap Subdistrict	13	1	-	-

Catatan/Note: ""

Sumber/Source: : Kantor Kecamatan Cidadap / Cidadap Subdistrict Office

Tabel 8.2 Banyaknya Sarana Perdagangan Menurut Kelurahan dan jenis Sarana Perdagangan di Kecamatan Cidadap, 2022
Table *Number of Trade Facilities by Villages and Type of Trade Facilities in Cidadap Subdistrict, 2022*

Kelurahan <i>Village</i>	Kelompok Pertokoan <i>Shopping Complexs</i>	Pasar dengan Bangunan Permanen <i>Markets in Permanent Building</i>	Pasar dengan Bangunan Semi Permanen <i>Market in Semi Permanent Building</i>
(1)	(2)	(3)	(4)
Hegarmanah	3	1	-
Ciumbuleuit	-	-	-
Ledeng	-	-	-
Kecamatan Cidadap <i>Cidadap Subdistrict</i>	3	1	-

Lanjutan Tabel/*Continued Table* 8.2

Kelurahan Village	Pasar tanpa Bangunan Market without Permanent Building	Mini Market/ Swalayan/ Supermarket Mini Market/Swalayan/ Supermarket	Restoran/ Rumah Makan Restaurant/ Food Stall
(1)	(5)	(6)	(7)
Hegarmanah	1	10	29
Ciumbuleuit	1	3	20
Ledeng	-	2	7
Kecamatan Cidadap Cidadap Subdistrict	2	15	56

Catatan/Note: ..

Sumber/Source: BPS, Pendataan Potensi Desa (Podes) 2020/ BPS, Village Potential Data Collection (Podes) 2020

Tabel 8.3 Jumlah Wajib Pajak dan Penerimaan PBB Menurut Kelurahan di Kecamatan Cidadak, 2022
Table Number of Taxpayers and PBB Revenue by Village in Cidadak Subdistrict, 2022

Kelurahan Village	Jumlah Wajib Pajak Number of Taxpayers		Jumlah Penerimaan (Rp) Tax Receipt	
	Target	Realisasi Realization	Target	Realisasi Realization
(1)	(2)	(3)	(4)	(5)
Hegarmanah	6 890	5 203	14 465 858 435	10 462 357 097
Ciumbuleuit	3 148	2 165	13 204 360 393	7 120 179 983
Ledeng	1 535	1 341	8 211 659 794	6 663 932 017
Kecamatan Cidadak Cidadak Subdistrict	11 573	8 709	35 881 878 622	24 246 469 097

Catatan/Note: ..

Sumber/Source: : Kantor Kecamatan Cidadak / Cidadak Subdistrict Office

ST 2023

SENSUS PERTANIAN

BerAKHLAK

Integrity | Professionalism | Accountability | Competence
Integrity | Profesionalisme | Akuntabilitas | Kompetensi

DATA

MENCERDASKAN BANGSA

-ENLIGHTEN THE NATION-



BADAN PUSAT STATISTIK
KOTA BANDUNG
BPS-Statistics of Bandung Municipality

Jl. Sekeloa Tengah No.10 Bandung 40132

Tel: (022) 250988

Fax: (022) 250989

Website: <http://www.bps.kotabandung.go.id>

Email: bps@bps.kotabandung.go.id

ISSN 2797-4669



9 772797 466000