



**KECAMATAN
KEPUNG**
DALAM ANGKA 2022
Kepung District in Figures 2022



**BADAN PUSAT STATISTIK
KABUPATEN KEDIRI**
BPS-Statistics of Kediri Regency





GoaKeges

KECAMATAN KEPUNG

DALAM ANGKA 2022

Kepung District in Figures 2022



KECAMATAN KEPUNG DALAM ANGKA
Kepung Subdistrict in Figures
2022

ISSN	: 2620-4460
No. Publikasi/ <i>Publication Number</i>	: 35060.2215
Katalog / <i>Catalog</i>	: 1102001.3506120
Ukuran Buku/ <i>Book Size</i>	: 14,8 cm x 21 cm
Jumlah Halaman/ <i>Number of Pages</i>	: xviii + 185 hal/ <i>pages</i>
Naskah/ <i>Manuscript</i>	: BPS Kabupaten Kediri <i>BPS-Statistics of Kediri Regency</i>
Penyunting/ <i>Editor</i>	: BPS Kabupaten Kediri <i>BPS-Statistics of Kediri Regency</i>
Gambar Kover/ <i>Cover Design</i>	: BPS Kabupaten Kediri <i>BPS-Statistics of Kediri Regency</i>
Ilustrasi Kover/ <i>Cover Illustration</i>	: Goa Jegles/ <i>Jegles Cave</i>
Diterbitkan oleh/ <i>Published by</i>	: © BPS Kabupaten Kediri/ <i>BPS-Statistics of Kediri Regency</i>
Dicetak oleh/ <i>Printed by</i>	: UD. Anggraini
Sumber ilustrasi/ <i>Source of illustration</i>	: canva.com

Dilarang mengumumkan, mendistribusikan, mengomunikasikan, dan/atau menggandakan sebagian atau seluruh isi buku ini untuk tujuan komersil tanpa izin tertulis dari Badan Pusat Statistik.

Prohibited to announce, distribute, communicate, and/or copy part or all of this book for commercial purpose without permission from BPS-Statistics Indonesia.

TIM PENYUSUN
Drafting Team

KECAMATAN KEPUNG DALAM ANGKA
Kepung Subdistrict in Figures
2022

Pengarah / Referrers:

Ir. Firda

Kepala BPS Kabupaten Kediri / *Chief Statistician of Kediri Regency*

Penanggung Jawab/ Persons in Charge:

1. Mohammad Arief Aji Nugroho, S.ST, MM
Statistisi Ahli Muda/ *Young Expert Statistician*
2. Yudi Kurniawan, SE.
Statistisi Ahli Muda/ *Young Expert Statistician*

Penyunting/Editor :

1. Bitasari Pascalisa, SST.
Statistisi Pertama/ *First Expert Statistician*
2. Irdina Junaida, S.Tr.Stat.
Statistisi Pertama/ *First Expert Statistician*
3. Nassa Rudin Rasyid A.Md.
Statistisi Pelaksana Lanjutan / *Advanced Executor Statistician*
4. Efrida Lailatul Fitriah A.Md.
CPNS BPS / *Candidates for Civil Servants of BPS*
5. Achmad Subekti Triaji A.Md.Stat.
CPNS BPS / *Candidates for Civil Servants of BPS*

Penulis dan Pengolah Data / Writer and Data Processing :

1. Bitasari Pascalisa, SST.
Statistisi Pertama/ *First Expert Statistician*
2. Irdina Junaida, S.Tr.Stat.
Statistisi Pertama/ *First Expert Statistician*
3. Nassa Rudin Rasyid A.Md.
Statistisi Pelaksana Lanjutan / *Advanced Executor Statistician*
4. Efrida Lailatul Fitriah A.Md.
CPNS BPS / *Candidates for Civil Servants of BPS*
5. Achmad Subekti Triaji A.Md.Stat.
CPNS BPS / *Candidates for Civil Servants of BPS*

Pengumpul Data / Data Collector :

Koirul Anam

Statistisi Pelaksana/ *Executor Statistician*

Desain Kover / Cover Design :

1. Dimas Prayogo, S.Tr.Stat.
CPNS BPS / *Candidates for Civil Servants of BPS*
2. Dyah Permata Ardyani, S.Tr.Stat.
CPNS BPS / *Candidates for Civil Servants of BPS*
3. Haidar Nabil Musthofa, S.Tr.Stat.
CPNS BPS / *Candidates for Civil Servants of BPS*
4. Novira Laily Husna, S.Tr.Stat.
CPNS BPS / *Candidates for Civil Servants of BPS*
5. Yanuar Krisna Pamuja, S.Tr.Stat.
CPNS BPS / *Candidates for Civil Servants of BPS*

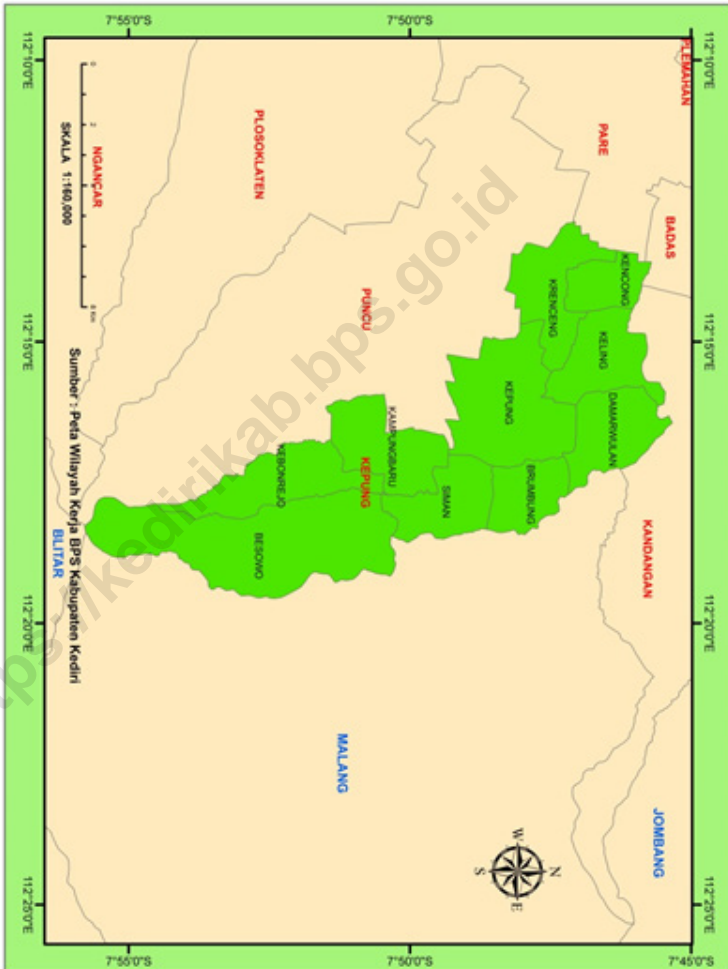
Infografis / Infographics :

1. Dimas Prayogo, S.Tr.Stat.
CPNS BPS / *Candidates for Civil Servants of BPS*
2. Dyah Permata Ardyani, S.Tr.Stat.
CPNS BPS / *Candidates for Civil Servants of BPS*
3. Haidar Nabil Musthofa, S.Tr.Stat.
CPNS BPS / *Candidates for Civil Servants of BPS*
4. Novira Laily Husna, S.Tr.Stat.
CPNS BPS / *Candidates for Civil Servants of BPS*
5. Yanuar Krisna Pamuja, S.Tr.Stat.
CPNS BPS / *Candidates for Civil Servants of BPS*

Tata Letak / Layout :

1. Bitasari Pascalisa, SST.
Statistisi Pertama / *First Statistician*
2. Irdina Junaida, S.Tr.Stat.
Statistisi Pertama / *First Statistician*

**PETA WILAYAH KECAMATAN KEPUNG
MAP OF KEPUNG SUBDISTRICT**



KEPALA BPS KABUPATEN KEDIRI
CHIEF STATISTICIAN OF KEDIRI REGENCY



Ir. FIRDA



KATA PENGANTAR

Puji syukur Alhamdulillah kita panjatkan kehadiran Tuhan Yang Maha Kuasa, atas terbitnya publikasi “Kecamatan Kepung Dalam Angka 2022”. Publikasi ini merupakan kelanjutan dari penerbitan sebelumnya.

Data yang tersaji dapat dijadikan tolok ukur keberhasilan pembangunan di wilayah Kecamatan Kepung sehingga bisa dimanfaatkan sebagai bahan masukan, pijakan dan rujukan dalam proses perencanaan pembangunan berbagai sektor kegiatan yang ada di wilayah Kecamatan Kepung Kabupaten Kediri.

Semoga penerbitan publikasi ini semakin lebih baik dan tepat waktu dan kerjasama yang baik ini agar terus lebih disempurnakan.

Akhirnya kami berharap kepada semua pihak agar selalu membantu kelancaran penyediaan data yang diperlukan dan semoga publikasi ini dapat berguna dan bermanfaat

Kediri, Agustus 2022
Kepala BPS
Kabupaten Kediri



FIRDA



PREFACE

Praise our thanks to God that we earn safely finish one of our institutional duties.

Kepung Subdistrict in Figures is an annual publication written by BPS-Statistics of Kediri Regency. Honestly, this publication has not perfect yet and has not filled the user's hope, especially for the planners yet, but hopely it can help to equip compilation of development planning in Kediri Regency.

This comprehensive publication has been made possible with the assistance and contribution from several governmental institutions and private organizations. To all parties who have been involved in the preparation of this publication, I would like to express my sincerest appreciation and gratitude.

Comments and constructive suggestions for the improvement of this publication are always welcome.

Kediri, Agustus 2022
Chief Statistician of
Kediri Regency



FIRDA

DAFTAR ISI / CONTENTS

	Halaman Page
Tim Penyusun/ <i>Drafting Team</i>	iii
Kontributor Data/ <i>Data Contributor</i>	v
Peta Wilayah Kecamatan Kepung/ <i>Map of Kepung Subdistrict</i>	vii
Kepala BPS Kabupaten Kediri/ <i>Chief Statistician of Kediri Regency</i>	ix
Kata Pengantar/ <i>Preface</i>	xi
Daftar Isi/ <i>Contents</i>	xv
Daftar Tabel/ <i>List of Tables</i>	xi
Penjelasan Umum/ <i>Explanatory Notes</i>	xii
BAB 1 Geografi dan Iklim/ <i>Geography and Climate</i>	1
Chapter 1.1 Geografi/ <i>Geography</i>	7
1.2 Iklim/ <i>Climate</i>	12
BAB 2 Pemerintahan/ <i>Government</i>	15
Chapter 2.1 Wilayah Administratif/ <i>Administrative Area</i>	21
2.2 Aparat Pemerintahan/ <i>Government Apparatus</i>	23
BAB 3 Penduduk dan Ketenagakerjaan/ <i>Population and Employment</i>	27
Chapter 3.1 Penduduk/ <i>Population</i>	33
3.2 Ketenagakerjaan/ <i>Employment</i>	37
BAB 4 Sosial dan Kesejahteraan Rakyat/ <i>Social and Welfare</i>	41
Chapter 4.1 Pendidikan/ <i>Education</i>	47
4.2 Kesehatan/ <i>Health</i>	62
4.3 Sosial Lainnya/ <i>Other Social</i>	70
BAB 5 Pertanian/ <i>Agriculture</i>	91
Chapter	
BAB 6 Industri/ <i>Industry</i>	115
Chapter	
BAB 7 Perdagangan/ <i>Trade</i>	125
Chapter	
BAB 8 Hotel dan Pariwisata/ <i>Hotel and Tourism</i>	135

<i>Chapter</i>	8.1	Hotel/ <i>Hotel</i>	141
	8.2	Pariwisata/ <i>Tourism</i>	142
BAB 9		Transportasi dan Komunikasi/ <i>Transportation and Communication</i>	151
<i>Chapter</i>	9.1	Transportasi/ <i>Transportation</i>	157
	9.2	Komunikasi/ <i>Communication</i>	159
BAB 10		Kuangan Daerah dan Harga/ <i>Local Finance and Price</i>	163
<i>Chapter</i>			
BAB 11		Perbandingan Antar Kecamatan/ <i>Subdistrict Comparison</i>	175
<i>Chapter</i>			

<https://kedirikab.bps.go.id>

PENJELASAN UMUM

Explanatory Notes

Tanda-tanda, satuan-satuan, dan lain-lainnya yang digunakan dalam publikasi ini adalah sebagai berikut:

Symbols, measurement units, and acronyms which are used in this publication, are as follows:

1. TANDA-TANDA/SYMBOLS

Data tidak tersedia/Data not available	:	...
Tidak ada atau nol /Null or zero	:	–
Data dapat diabaikan/Data negligible	:	0
Tanda decimal/Decimal point	:	,
Data tidak dapat ditampilkan/Not applicable	:	NA
Angka perkiraan/Estimated figures	:	e
Angka sementara/Preliminary figures	:	x
Angka sangat sementara/Very preliminary figures	:	xx
Angka diperbaiki/Revised figures	:	r

2. SATUAN/UNITS

barel/barrel	:	158,99 liter/litres = 1/6,2898 m ³
hektar (ha)/hectare (ha)	:	10 000 m ²
kilometer (km)/kilometres (km)	:	1 000 meter/meters (m)
knot/knot	:	1,8523 km/jam (km/hour)
kuintal/quintal	:	100 kg
KWh	:	1 000 Watt hour
MWh	:	1 000 KWh
liter (untuk beras)/litre (for rice)	:	0,80 kg
ons/ounce	:	28,31 gram/grams
ton	:	1 000 kg
dpl (dari permukaan laut)	:	meter
Satuan lain: buah, dus, butir, helai/lembar, kaleng, batang, pulsa, ton kilometer (ton-km), jam, menit, persen (%).		
<i>Other units: unit, pack, pieces, sheet, tin, pulse, ton-kilometres(ton-km), hour, minute, percent (%).</i>		

Perbedaan angka di belakang koma disebabkan oleh pembulatan angka.

The difference in decimal numbers is caused by rounding.

<https://kedirikab.bps.go.id>

BAB 1

CHAPTER 1

GEOGRAFI DAN IKLIM

GEOGRAPHY AND CLIMATE



Luas Wilayah
Kecamatan Kepung, 2021

90,11 km²



Jumlah Hari Hujan di
Kecamatan Kepung, 2021

163 Hari

Estimasi Ketinggian Kantor Desa/Kelurahan di
Kecamatan Kepung, 2021



Wilayah Kantor Desa Tertinggi:

Desa Kebonrejo, 2021

490 mdpl

Wilayah Kantor Desa Terendah:

Desa Damarwulan, 2021

177 mdpl

PENJELASAN TEKNIS

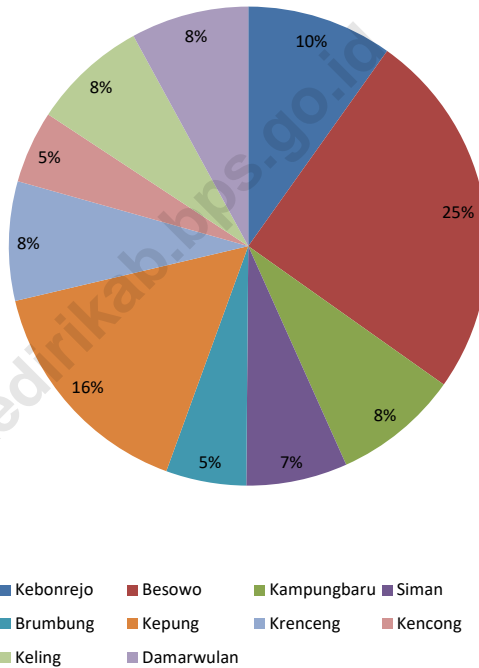
1. Kecamatan Kepung terletak di Kabupaten Kediri yang berbatasan dengan Kecamatan Puncu, Pare, Kandangan, dan Kabupaten Malang.
2. Wilayahnya merupakan dataran rendah hingga dataran tinggi dengan ketinggian mulai 177 mdpl hingga lebih dari 490 mdpl (diatas permukaan laut).
3. Batas Daerah:
 - Utara: Kec. Kandangan
 - Selatan: Kec. Puncu
 - Barat: Kec. Puncu dan Pare
 - Timur: Kec. Kandangan dan Kabupaten Malang
4. Wilayah Kecamatan Kepung memiliki 10 Desa, yang terbagi habis menjadi 57 Dusun, 84 Rukun Warga (RW), dan sebanyak 339 Rukun Tetangga (RT), dengan luas wilayah sebesar 90,11 km persegi.
5. Karena Lokasi Kecamatan Kepung terletak dalam Kabupaten Kediri berada di sekitar garis khatulistiwa, maka seperti daerah yang lain Kabupaten Kediri mempunyai perubahan iklim sebanyak 2 jenis setiap tahunnya, yaitu musim kemarau dan musim penghujan, Bulan Oktober sampai April merupakan musim penghujan, sedangkan bulan Mei.

TECHNICAL NOTES

1. *The Kepung Subdistricts on Kediri Regency is bounded by Puncu, Pare, Kandangan Subdistrict, and Malang Regency.*
2. *Its area average 177-after 490 m on the sea.*
3. *Region Boundaris:*
 - *North: Kandangan Subdistrict*
 - *South: Puncu Subdistrict*
 - *West: Puncu and Pare Subdistrict*
 - *East: Kandangan Subdistrict dan Malang Regency*
4. *Generally, Kepung Districts area in Kediri Regency can be divided into 10 Villages, has been 57 hamlet, 84 citizen pillar, 339 neighbor pillar and Area 90.11 km square.*
5. *Because Kepung Regency located inside Kediri Regency location in the surrounding of Equator, the climate is similar the other region climate, There are just two seasons, rains seasons and dry seasons, From October until April is the rainy seasons, while the dry season is between May till September.*

Gambar 1.1
Figures

Persentase Luas Desa/Kelurahan terhadap Luas Kecamatan di Kecamatan Kepung, 2021
Percentage of Village's Area to Subdistrict Area at Kepung Subdistrict, 2021



Sumber/Source : Badan Pertanahan Nasional Kabupaten Kediri/ *National Land Agency of Kediri Regency*

1.1. KEADAAN GEOGRAFI GEOGRAPHY CONDITION

Tabel 1.1.1. Luas Desa/Kelurahan di Kecamatan Kepung dan jarak tempuh ke Ibukota Kecamatan, 2021
Total Area of the Village in the Kepung Subdistrict and the distance to the Subdistrict Capital, 2021

Kelurahan <i>Village</i>	Luas (km ²) <i>Total Area</i>	Persentase terhadap Luas Kecamatan <i>Percentage of sub- district area</i>	Jarak (km) ke Ibukota Kecamatan <i>distance to sub-district capital</i>
(1)	(2)	(3)	(4)
[001] Kebonrejo	8,87	9,84	11,00
[002] Besowo	22,49	24,96	10,00
[003] Kampungbaru	7,65	8,49	7,00
[004] Siman	6,16	6,84	5,00
[005] Brumbung	4,89	5,43	6,00
[006] Kepung	14,20	15,76	1,00
[007] Krenceng	7,25	8,05	3,00
[008] Kencong	4,41	4,89	5,00
[009] Keling	7,01	7,78	5,00
[010] Damarwulan	7,17	7,96	7,00
Kecamatan Kepung	90,11	100,00	-

Sumber/Source: Badan Pertanahan Nasional Kabupaten Kediri/ *National Land Agency of Kediri Regency*
BPS, Updating data PODES/BPS- *Statistics Indonesia, Village Potential Data Updating*

Tabel 1.1.2. **Estimasi Koordinat Kantor Desa/Kelurahan di Kecamatan Kepung, 2021**
Table 1.1.2. **Estimated Coordinates of Village Offices in Kepung Subdistrict, 2021**

Kelurahan Village	Lintang Selatan (LS) South latitude	Bujur Timur (BT) East longitude
(1)	(2)	(3)
[001] Kebonrejo	-7,8589	112,2868
[002] Besowo	-7,8527	112,3002
[003] Kampungbaru	-7,8318	112,2811
[004] Siman	-7,8093	112,2901
[005] Brumbung	-7,8044	112,2988
[006] Kepung	-7,8090	112,2691
[007] Krenceng	-7,7886	112,2462
[008] Kencong	-7,7772	112,2323
[009] Keling	-7,7717	112,2547
[010] Damarwulan	-7,7630	112,2748
Kecamatan Kepung	-7,8081	112,2538

Sumber/Source: BPS, Updating data PODES/BPS- Statistics Indonesia, Village Potential Data Updating

Tabel 1.1.3. Estimasi Ketinggian Kantor Desa/Kelurahan di Kecamatan Kepung, 2021
Table 1.1.3. Estimated Height of Village Offices in Kepung Subdistrict, 2021

Kelurahan Village	Ketinggian Diatas Permukaan Laut (meter) Altitude Aboce Sea Level (meters)
(1)	(2)
[001] Kebonrejo	490,00
[002] Besowo	457,00
[003] Kampungbaru	356,00
[004] Siman	283,00
[005] Brumbung	273,00
[006] Kepung	274,00
[007] Krenceng	209,00
[008] Kencong	179,00
[009] Keling	180,00
[010] Damarwulan	177,00
Kecamatan Kepung	258,00

Sumber/Source: BPS, Updating data PODES/BPS- Statistics Indonesia, Village Potential Data Updating

Tabel 1.1.4. Topografi wilayah dan Lokasi wilayah Desa/Kelurahan terhadap Hutan di Kecamatan Kepung, 2021
Topography of the area and the Location of the Village area to the Forest in the Kepung Subdistrict, 2021

Kelurahan Village	Topografi Topography	Lokasi terhadap Hutan Location towards Forest
(1)	(2)	(3)
[001] Kebonrejo	Lereng/ puncak	Di tepi/sekitar hutan
[002] Besowo	Lereng/ puncak	Di tepi/sekitar hutan
[003] Kampungbaru	Lereng/Puncak	Di luar hutan
[004] Siman	Dataran	Di luar hutan
[005] Brumbung	Dataran	Di luar hutan
[006] Kepung	Dataran	Di luar hutan
[007] Krenceng	Dataran	Di tepi/sekitar hutan
[008] Kencong	Dataran	Di luar hutan
[009] Keling	Dataran	Di luar hutan
[010] Damarwulan	Dataran	Di luar hutan

Sumber/Source: BPS, Updating data PODES/BPS- Statistics Indonesia, Village Potential Data Updating

1.2. IKLIM CLIMATE

Tabel
Table 1.2.1. **Jumlah Curah Hujan (mm) di Kecamatan Kepung Menurut Bulan Kalender, 2017 - 2021**
Number of Rainfall (mm) in Kepung Subdistrict by Calender Month, 2017-2021

Bulan Month	2017	2018	2019	2020	2021
(1)	(2)	(3)	(4)	(5)	(6)
Januari/January	398	541	480	274	497
Februari/February	262	395	313	389	422
Maret/March	494	218	420	395	335
April/April	276	86	188	197	162
Mei/May	92	70	0	120	335
Juni/June	18	19	0	0	166
Juli/July	30	0	0	17	0
Agustus/August	0	0	0	0	9
September/September	15	40	0	0	28
Oktober/October	56	0	0	36	38
November/November	329	152	38	178	265
Desember/December	240	179	173	373	107
Kecamatan Kepung	2.210	1.700	1.612	1.979	2364

Sumber/Source: Dinas Pertanian Dan Perkebunan Kabupaten Kediri/ *Department of Agriculture and Plantation Kediri Regency*

Tabel 1.2.2. **Jumlah Hari Hujan di Kecamatan Kepung Menurut Bulan Kalender, 2017 - 2021**
Number of Rain Days in Kediri Regency by Calendar Month, 2017 - 2021

Bulan Month	2017	2018	2019	2020	2021
(1)	(2)	(3)	(4)	(5)	(6)
Januari/January	20	28	28	19	24
Februari/February	17	24	21	25	24
Maret/March	16	16	24	25	22
April/April	12	14	21	18	12
Mei/May	8	7	0	9	22
Juni/June	5	3	0	0	15
Juli/July	2	0	0	5	0
Agustus/August	0	0	0	0	3
September/September	4	3	0	0	4
Oktober/October	8	0	0	4	6
November/November	19	13	6	9	20
Desember/December	19	20	19	16	11
Kecamatan Kepung	130	128	119	130	163

Sumber/Source: Dinas Pertanian Dan Perkebunan Kabupaten Kediri/ *Department of Agriculture and Plantation Kediri Regency*

Tabel
Table 1.2.3.**Curah Hujan, Hari Hujan dan Rata-rata Curah Hujan per hari di Kecamatan Kepung, 2021**
Rainfall, Rainy Days and Average Rainfall per day in Kepung Subdistrict, 2021

Bulan Month	Curah Hujan (mm) Rainfall (mm)	Hari Hujan (hari) Rainy Days (day)	Rata-rata (mm/hari) Average (mm/day)
(1)	(2)	(3)	(4)
Januari/January	497	24	20.7
Februari/February	422	24	17.6
Maret/March	335	22	15.2
April/April	162	12	13.5
Mei/May	335	22	15.2
Juni/June	166	15	11.1
Juli/July	-	-	-
Agustus/August	9	3	3.0
September/September	28	4	7.0
Oktober/October	38	6	6.3
November/November	265	20	13.3
Desember/December	107	11	9.7
Kecamatan Kepung	2364	163	14.5

Sumber/Source: Dinas Pertanian Dan Perkebunan Kabupaten Kediri/ *Department of Agriculture and Plantation Kediri Regency*

BAB 2

CHAPTER 2

PEMERINTAHAN GOVERNMENT



Jumlah Desa/Kelurahan
dan Dusun
di Kecamatan Kepung, 2021

10 Desa
57 Dusun



Jumlah RT dan RW
di Kecamatan Kepung, 2021

339 RT
84 RW

Jumlah Aparat Pemerintahan Desa/Kelurahan Terbanyak
di Kecamatan Kepung, 2021



Desa Kepung

18
Aparat



Desa Besowo

15
Aparat

PENJELASAN TEKNIS

1. Pemerintahan adalah suatu sistem yang mengatur segala kegiatan masyarakat dalam suatu daerah/ wilayah/ negara yang meliputi segala aspek kehidupan berdasarkan norma-norma tertentu.
2. Kecamatan Kepung salah satu Kecamatan di Kabupaten Kediri merupakan unit pemerintahan di bawah kabupaten secara langsung. Kecamatan Kepung terdiri dari beberapa unit pemerintahan dibawahnya, yaitu sebanyak 10 desa, yang semuanya masih merupakan wilayah pedesaan. Sedangkan suatu desa terbagi habis dalam beberapa dusun, yang terdiri dari beberapa RT dan RW.
3. Sebagai unit terkecil dari pemerintahan, setiap desa/ kelurahan mempunyai proyek pembangunan desa/ kelurahan. Pembangunan desa bertujuan untuk meningkatkan kesejahteraan bagi warga masyarakat. Pembangunan tersebut meliputi sarana dan prasarana yang berasal dari desa yang bersangkutan.

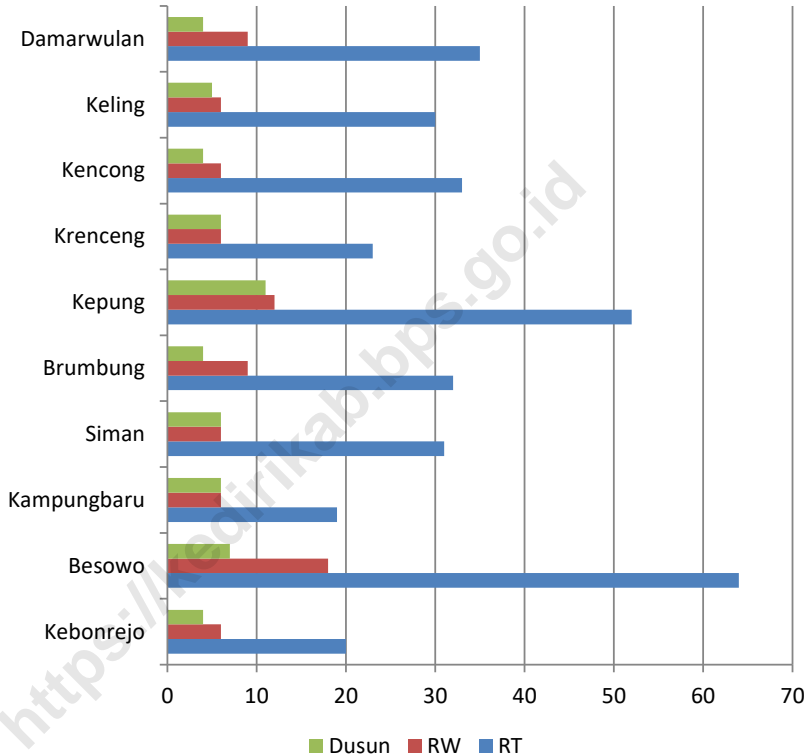
TECHNICAL NOTES

1. *A government is a system to regulate all of people activities in a certain area /region/ nation, which collaborates the way of life under the norms of humanity.*
2. *Kepung Subdistricts on Kediri Regency as one of subdistricts in Kediri Regency, the government's system is similar with the others districts. Kepung subdistricts consists of several Villages and every villages is divided completely into hamlet, citizen pillar and neighbor pillar.*
3. *As the smallest administrative unit, every villages has development projects which are directed to improve the prosperity of village people. One village has development projects which consider to the walfare of village's population. It covers the development of the infrastructures.*

Gambar 2.1
Figures

Jumlah Dusun, RT, dan RW Menurut Desa/Kelurahan di Kecamatan Kepung, 2021

Number of RT, RW by Villages in Kepung Subdistrict, 2021



Sumber/Source : BPS, Updating Data PODES/BPS-Statistics Indonesia, Village Potential Data Updating

2.1 WILAYAH ADMINISTRATIF ADMINISTRATIVE AREA

Tabel 2.1.1. **Desa/Kelurahan di Kecamatan Kepung Menurut Status Pemerintahan dan Klasifikasi, 2021**
Table 2.1.1. **Village in Kepung Subdistrict by Government Status and Classification, 2021**

Desa/Kelurahan Village	Status Pemerintahan Government Status	Klasifikasi Desa/ Kelurahan Village Classification
(1)	(2)	(3)
[001] Kebonrejo	Desa	Perdesaan
[002] Besowo	Desa	Perdesaan
[003] Kampungbaru	Desa	Perdesaan
[004] Siman	Desa	Perkotaan
[005] Brumbung	Desa	Perkotaan
[006] Kepung	Desa	Perkotaan
[007] Krenceng	Desa	Perdesaan
[008] Kencong	Desa	Perdesaan
[009] Keling	Desa	Perdesaan
[010] Damarwulan	Desa	Perkotaan

Catatan/Note:

Sumber/Source: BPS, Updating Data PODES/BPS-Statistics Indonesia, Village Potential Data Updating

Tabel 2.1.2. Satuan Lingkungan Setempat (SLS) di bawah Desa/Kelurahan di Kecamatan Kepung, 2021
Local Environmental Unit under Village In Kepung Subdistrict 2021

Desa/Kelurahan Villages	Rukun Tetangga (RT) Neighbourhood	Rukun Warga (RW) Hamlet	Dusun Village
(1)	(2)	(3)	(4)
[001] Kebonrejo	20	6	4
[002] Besowo	64	18	7
[003] Kampungbaru	19	6	6
[004] Siman	31	6	6
[005] Brumbung	32	9	4
[006] Kepung	52	12	11
[007] Krenceng	23	6	6
[008] Kencong	33	6	4
[009] Keling	30	6	5
[010] Damarwulan	35	9	4
Kecamatan Kepung	339	84	57

Catatan/Note:

Sumber/Source: BPS, Updating Data PODES/BPS-Statistics Indonesia, Village Potential Data Updating

2.2 APARAT PEMERINTAHAN GOVERNMENT INSTRUMENT

Tabel 2.2.1. Jumlah Aparat Pemerintahan Desa/Kelurahan di Kecamatan Kepung, 2021
Number of Village Government in Kepung Subdistrict, 2021

Desa/Kelurahan <i>Villages</i>	Kepala Desa <i>Head of Village</i>	Sekretaris Desa <i>Secretary of Village</i>	Kepala Dusun <i>Village Chief</i>	Kaur Tata Usaha dan Umum <i>Head of Business</i>	Kaur Keuangan <i>Head of Finance</i>
(1)	(2)	(3)	(4)	(5)	(6)
[001] Kebonrejo	1	1	4	1	1
[002] Besowo	1	1	7	1	1
[003] Kampungbaru	1	1	6	1	1
[004] Siman	1	1	6	1	1
[005] Brumbung	1	1	4	1	1
[006] Kepung	1	1	10	1	1
[007] Krenceng	1	1	6	1	1
[008] Kencong	1	1	4	1	1
[009] Keling	1	1	5	1	1
[010] Damarwulan	1	1	4	1	1
Kecamatan Kepung	10	10	56	10	10

Catatan/Note:

Sumber/Source: BPS, Updating Data PODES/BPS-Statistics Indonesia, Village Potential Data Updating

Lanjutan Tabel /Continued Table 2.2.1.

Desa/Kelurahan Villages	Kaur Perencanaan Head of Planning	Kasi Pemerintahan Head of Government	Kasi Kesra Head of Welfare of Public	Kasi Pelayanan Head of Service	Jumlah Total
(1)	(7)	(8)	(9)	(10)	(11)
[001] Kebonrejo	1	1	1	1	12.0
[002] Besowo	1	1	1	1	15.0
[003] Kampungbaru	1	1	1	1	14.0
[004] Siman	1	1	1	1	14.0
[005] Brumbung	1	1	1	1	12.0
[006] Kepung	1	1	1	1	18.0
[007] Krenceng	1	1	1	1	14.0
[008] Kencong	1	1	1	1	12.0
[009] Keling	-	1	1	1	12.0
[010] Damarwulan	1	1	1	1	12.0
Kecamatan Kepung	9	10	10	10	135

Catatan/Note:

Sumber/Source: BPS, Updating Data PODES/BPS-Statistics Indonesia, Village Potential Data Updating

Tabel 2.2.2.
Table

Jumlah Pegawai Negeri Sipil Kabupaten Kediri Menurut Tingkat Kepangkatan dan Jenis Kelamin, Desember 2020 dan Desember 2021
Number of Civil Servants in Kediri Regency by Hierarchy and Sex, December 2020 and December 2021

Pangkat/Golongan/Ruang <i>Hierarchy</i>	2020		Jumlah <i>Total</i>
	Laki-laki <i>Male</i>	Perempuan <i>Female</i>	
(1)	(2)	(3)	(4)
1. I/A (Juru Muda)	–	–	–
2. I/B (Juru Muda Tingkat I)	11	–	11
3. I/C (Juru)	8	–	8
4. I/D (Juru Tingkat I)	90	5	95
Golongan I/Range I	109	5	114
5. II/A (Pengatur Muda)	70	5	75
6. II/B (Pengatur Muda Tingkat I)	78	90	168
7. II/C (Pengatur)	240	156	396
8. II/D (Pengatur Tingkat I)	268	438	706
Golongan II/Range II	656	689	1 345
9. III/A (Penata Muda)	240	682	922
10. III/B (Penata Muda Tingkat I)	425	669	1 094
11. III/C (Penata)	406	508	914
12. III/D (Penata Tingkat I)	525	760	1 285
Golongan III/Range III	1 596	2 619	4 215
13. IV/A (Pembina)	623	617	1 240
14. IV/B (Pembina Tingkat I)	763	1 200	1 963
15. IV/C (Pembina Utama Muda)	63	75	138
16. IV/D (Pembina Utama Madya)	1	–	1
17. IV/E (Pembina Utama)	–	–	–
Golongan IV/Range IV	1 450	1 892	3 342
Kabupaten Kediri	3 811	5 205	9 016

Lanjutan Tabel/Continued Table 2.2.2

Pangkat/Golongan/Ruang Hierarchy	2021		Jumlah Total
	Laki-laki Male	Perempuan Female	
(1)	(5)	(6)	(7)
1. I/A (Juru Muda)	-	-	-
2. I/B (Juru Muda Tingkat I)	2	-	2
3. I/C (Juru)	11	-	11
4. I/D (Juru Tingkat I)	87	5	92
Golongan I/Range I	100	5	105
5. II/A (Pengatur Muda)	51	3	54
6. II/B (Pengatur Muda Tingkat I)	85	87	172
7. II/C (Pengatur)	204	221	425
8. II/D (Pengatur Tingkat I)	290	280	570
Golongan II/Range II	630	591	1 221
9. III/A (Penata Muda)	349	1 015	1 364
10. III/B (Penata Muda Tingkat I)	392	774	1 166
11. III/C (Penata)	356	457	813
12. III/D (Penata Tingkat I)	525	763	1 288
Golongan III/Range III	1 622	3 009	4 631
13. IV/A (Pembina)	516	577	1 093
14. IV/B (Pembina Tingkat I)	617	1 021	1 638
15. IV/C (Pembina Utama Muda)	48	59	107
16. IV/D (Pembina Utama Madya)	1	-	1
17. IV/E (Pembina Utama)	-	-	-
Golongan IV/Range IV	1 182	1 657	2 839
Kabupaten Kediri	3 534	5 262	8 796

Catatan/Note: ...

Sumber/Source: Badan Kepegawaian Daerah Kabupaten Kediri/ Regional Personnel Board of Kediri Regency

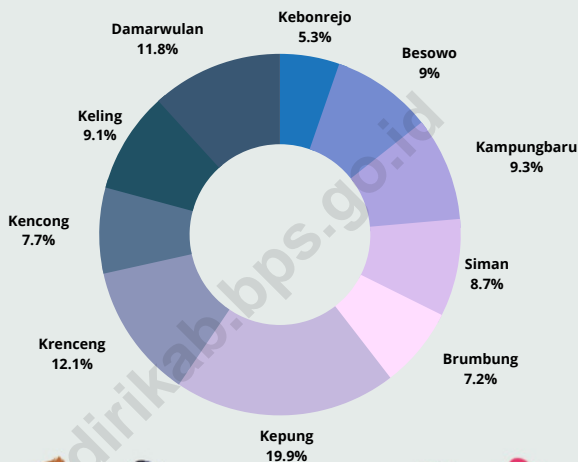
BAB 3

CHAPTER 3

KEPENDUDUKAN & KETENAGAKERJAAN

POPULATION & EMPLOYMENT

Persentase Jumlah Penduduk di Kecamatan Kepung, 2021



Jumlah Penduduk
LAKI-LAKI

44.642 Jiwa

50,98 %



Jumlah Penduduk
PEREMPUAN

42.878 Jiwa

49,02 %

PENJELASAN TEKNIS

1. Data Kependudukan, utamanya dapat diperoleh melalui Sensus Penduduk, Registrasi Penduduk, dan Survei Kependudukan.
 - a. Sensus Penduduk adalah suatu kegiatan pengumpulan data kependudukan terhadap seluruh penduduk di suatu wilayah dalam suatu waktu tertentu. Kegiatan tersebut dilakukan setiap sepuluh tahun sekali, pada tahun yang berakhir angka 0. Didalam Sensus Penduduk, pencacahan dilakukan terhadap seluruh penduduk yang berdomisili di wilayah geografis Indonesia termasuk warga negara asing kecuali anggota Korps Diplomatik beserta keluarganya. Berbeda dengan pelaksanaan Sensus Penduduk sebelumnya, Sensus Penduduk 2010 melaksanakan metode pencacahan lengkap dengan jumlah variable yang lebih banyak.
 - b. Registrasi Penduduk adalah suatu kegiatan pencatatan rutin setiap kejadian yang terjadi pada seluruh penduduk yaitu kelahiran, kematian dan perpindahan. Dengan registrasi penduduk yang baik dan benar berarti setiap saat secara langsung dapat segera diketahui jumlah penduduk yang terdapat dalam suatu wilayah.
 - Angka registrasi Penduduk biasanya diterbitkan dua kali dalam setahun, yaitu Registrasi

TECHNICAL NOTES

1. *Population Data, it is collected through Population Census, Civil Registration and Populatin Survey.*
 - *a. Population Census, is a complete enumeration of population covered all region at one time. The census usually conducted every 10 years that the year ended by zero. The population census enumerates all residents of the entire geographic territory of Republic of Indonesia including foreign Citizenship except the Diplomatic Corp Members and their families. As compared to the previous censuses only carried out the completed enumeration method and covered more variables .*
 - *b. Population Registration, population data based on Civil Registration are obtained from adminitrative records of village aothorities. In the rigional and national levels. Data are obtained by adding one record to another for all villages. This activity undertaken by the Ministry of Home affairs.*
 - *Population registration figure is published twice, mid-year and end-year data. Basically the difference*

Penduduk Pertengahan Tahun dan Registrasi Penduduk Akhir Tahun. Perbedaan mendasar antara data kependudukan hasil Sensus Penduduk dengan hasil Registrasi adalah bahwa Sensus Penduduk bersifat *de facto* sedangkan yang dihasilkan dari Registrasi bersifat *de jure*

- c. Survei Kependudukan adalah suatu kegiatan pengumpulan data kependudukan yang dilaksanakan dengan menggunakan teknik sampel tertentu dan jenis data yang dikumpulkan tergantung dengan jenis surveinya.

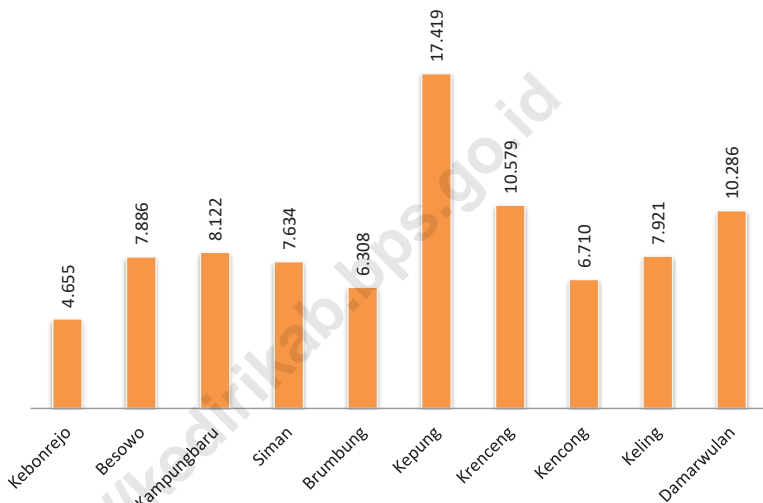
of population census and civil registration is the first data use de facto and the second data use de jure.

- *c. Population Survey is a kind of population data collection activity, which is conducted by using a certain sampling technic, and the type of the population data collected depends on the type of the sample survey.*

Gambar
Figures 3.1

Distribusi Persentase Penduduk di Kecamatan Kepung, 2021

Percentage Distribution of Population at Kepung Subdistrict, 2021



Catatan/Note: Hasil Registrasi/ Registration Result

Sumber/Source: Dinas Kependudukan dan Pencatatan Sipil Kabupaten Kediri/ Population and Civil Registration Agency of Kediri Regency

3.1. KEPENDUDUKAN POPULATION

Tabel
Table 3.1.1 **Jumlah Penduduk Kecamatan Kepung Hasil Sensus Penduduk 2020 Menurut Kelompok Umur dan Jenis Kelamin**
Population in Kepung Subdistrict Based on Census Result 2020 By Age Group and Gender

Kelompok Umur Age Group	Laki-laki Male	Perempuan Female	Jumlah Total
(1)	(2)	(3)	(4)
0 - 4	3 060	2 877	5 937
5 - 9	3 236	3 073	6 309
10 - 14	3 210	3 023	6 233
15 - 19	3 558	3 364	6 922
20 - 24	3 800	3 518	7 318
25 - 29	3 482	2 963	6 445
30 - 34	3 190	2 987	6 177
35 - 39	3 253	3 002	6 255
40 - 44	3 252	3 075	6 327
45 - 49	3 029	3 068	6 097
50 - 54	2 868	2 862	5 730
55 - 59	2 415	2 568	4 983
60 - 64	1 887	1 873	3 760
65 - 69	1 500	1 541	3 041
70 - 74	889	926	1 815
75+	933	1 158	2 091
Kecamatan Kepung	43 562	41 878	85 440

Catatan/Note:

Sumber/Source: BPS, Sensus Penduduk 2020/ BPS–Statistics Indonesia, Population Census 2020

Tabel
Table 3.1.2

Jumlah Penduduk Kecamatan Kepung Menurut Kelompok Umur dan Jenis Kelamin, 2021
Population in Kepung Subdistrict By Age Group and Gender, 2021

Kelompok Umur Age Group	Laki-laki Male	Perempuan Female	Jumlah Total
(1)	(2)	(3)	(4)
0 - 4	2 570	2 409	4 979
5 - 9	3 367	3 147	6 514
10 - 14	3 577	3 350	6 927
15 - 19	3 490	3 217	6 707
20 - 24	3 725	3 529	7 254
25 - 29	3 585	3 042	6 627
30 - 34	3 025	2 797	5 822
35 - 39	3 439	3 163	6 602
40 - 44	3 417	3 215	6 632
45 - 49	3 191	3 180	6 371
50 - 54	3 026	3 124	6 150
55 - 59	2 632	2 832	5 464
60 - 64	2 041	2 053	4 094
65 - 69	1 394	1 414	2 808
70 - 74	1 028	984	2 012
75+	1 135	1 422	2 557
Kecamatan Kepung	44 642	42 878	87 520

Catatan/Note: Hasil Registrasi/ Registration Result

Sumber/Source: Dinas Kependudukan dan Pencatatan Sipil Kabupaten Kediri/ Population and Civil Registration Agency of Kediri Regency

Tabel
Table 3.1.3

**Jumlah Penduduk Kecamatan Kepung Menurut Desa/
Kelurahan Jenis Kelamin dan Seks Rasio 2021**
*Population in Kepung Subdistrict By Villages, Gender and
Sex Ratio, 2021*

Desa/Kelurahan <i>Village</i>	Laki-laki <i>Male</i>	Perempuan <i>Female</i>	Jumlah <i>Total</i>	Seks Rasio <i>Sex Ratio</i>
(1)	(2)	(3)	(4)	(5)
[001] Kebonrejo	2 338	2 317	4 655	101
[002] Besowo	4 043	3 843	7 886	105
[003] Kampungbaru	4 118	4 004	8 122	103
[004] Siman	3 890	3 744	7 634	104
[005] Brumbung	3 231	3 077	6 308	105
[006] Kepung	8 784	8 635	17 419	102
[007] Krenceng	5 343	5 236	10 579	102
[008] Kencong	3 417	3 293	6 710	104
[009] Keling	4 104	3 817	7 921	108
[010] Damarwulan	5 374	4 912	10 286	109
Kecamatan Kepung	44 642	42 878	87 520	104

Catatan/Note: Hasil Registrasi/ *Registration Result*

Sumber/Source: Dinas Kependudukan dan Pencatatan Sipil Kabupaten Kediri/ *Population and Civil Registration Agency of Kediri Regency*

Tabel 3.1.4. **Jumlah Penduduk Kecamatan Kepung Menurut Desa/ Kelurahan, Luas Wilayah, dan Kepadatan Penduduk 2021**
Table 3.1.4. **Population in Kepung Subdistrict By Villages Population, Total Area, and Population Density**

Desa/Kelurahan Village	Jumlah Penduduk Population	Luas Wilayah Total Area (km ² /sq. km)	Kepadatan Penduduk per km ² Population Density per s.q. km
(1)	(2)	(3)	(4)
[001] Kebonrejo	4 655	8,87	525
[002] Besowo	7 886	22,49	351
[003] Kampungbaru	8 122	7,65	1 061
[004] Siman	7 634	6,16	1 239
[005] Brumbung	6 308	4,89	1 289
[006] Kepung	17 419	14,20	1 227
[007] Krenceng	10 579	7,25	1 459
[008] Kencong	6 710	4,41	1 522
[009] Keling	7 921	7,01	1 130
[010] Damarwulan	10 286	7,17	1 434
Kecamatan Kepung	87 520	90,11	971

Catatan/Note: Hasil Registrasi/ Registration Result; ¹Luas menggunakan data BPN/ Area using BPN data

Sumber/Source: Dinas Kependudukan dan Pencatatan Sipil Kabupaten Kediri/ Population and Civil Registration Agency of Kediri Regency

3.2. KETENAGAKERJAAN EMPLOYMENT

Tabel 3.2.1. Jumlah Penduduk di Kecamatan Kepung yang Bekerja sebagai TKI di Luar Negeri Menurut Desa/Kelurahan dan Jenis Kelamin, 2021
Number of Population in Kepung Subdistrict who Work as TKI Abroad by Village and Gender, 2021

Desa/Kelurahan Village	Laki-laki Male	Perempuan Female	Jumlah Total
(1)	(2)	(3)	(4)
[001] Kebonrejo	9	16	25
[002] Besowo	4	7	11
[003] Kampungbaru	9	13	22
[004] Siman	0	0	0
[005] Brumbung	5	10	15
[006] Kepung	43	32	75
[007] Krenceng	86	203	289
[008] Kencong	1	1	2
[009] Keling	17	48	65
[010] Damarwulan	30	55	85
Kecamatan Kepung	204	385	589

Catatan/Note:

Sumber/Source: BPS, Updating data PODES/ BPS–Statistics Indonesia, Village Potential Data Updating

Tabel 3.2.2. Sumber Penghasilan Utama sebagian besar Penduduk di Kecamatan Kepung, 2021
The Main Source of Income For The Majority of Residents in Kepung Subdistrict, 2021

Desa/Kelurahan Village	Sumber Penghasilan Utama Main Source of Income
(1)	(2)
[001] Kebonrejo	Pertanian Hortikultura
[002] Besowo	Pertanian Hortikultura
[003] Kampungbaru	Pertanian Hortikultura
[004] Siman	Pertanian Hortikultura
[005] Brumbung	Pertanian Padi
[006] Kepung	Pertanian Palawija
[007] Krenceng	Pertanian Palawija
[008] Kencong	Pertanian Padi
[009] Keling	Pertanian Padi
[010] Damarwulan	Pertanian Padi

Catatan/Note:

Sumber/Source: BPS, Updating data PODES/ BPS--Statistics Indonesia, Village Potential Data Updating

Tabel 3.2.3. Produk (barang) Unggulan Desa/Kelurahan di Kecamatan Kepung, 2021
Table 3.2.3. Featured Products (Goods) in Kepung Subdistrict, 2021

Desa/Kelurahan Village	Produk Unggulan Featured Products
(1)	(2)
[001] Kebonrejo	-
[002] Besowo	-
[003] Kampungbaru	Brambang Goreng
[004] Siman	Krupuk Puli dan Telor Asin
[005] Brumbung	-
[006] Kepung	Sambel Mente dan Abon Sapi
[007] Krenceng	-
[008] Kencong	-
[009] Keling	-
[010] Damarwulan	-

Catatan/Note:

Sumber/Source: BPS, Updating data PODES/ BPS—Statistics Indonesia, Village Potential Data Updating

BAB 4

CHAPTER 4

SOSIAL SOCIAL

Jumlah Fasilitas Pendidikan di Kecamatan Kepung, 2021



SD Sederajat

51

Sekolah



SMP Sederajat

17

Sekolah



SMA Sederajat

7

Sekolah

Jumlah Sarana Kesehatan di Kecamatan Kepung, 2021



Puskesmas

2 Sarana



Polindes

4 Sarana



Puskesmas Pembantu

4 Sarana



RS Bersalin

0 Sarana



Jumlah Tempat Ibadah di Kecamatan Kepung, 2021



Masjid

85 Tempat Ibadah



Gereja Kristen

12 Tempat Ibadah



Gereja Katolik

1 Tempat Ibadah

PENJELASAN TEKNIS

1. Pendidikan adalah kegiatan belajar mengajar di segala tingkatan baik formal maupun informal. Dalam publikasi ini, kegiatan pendidikan yang dicakup adalah kegiatan pendidikan formal baik dibawah Dinas Pendidikan dan Kebudayaan dan di luar Dinas tersebut, yaitu dibawah Departemen Agama. Kegiatan Pendidikan meliputi banyaknya sekolah, murid, dan guru dirinci menurut jenjang/tingkatan yaitu SD, SMP, SMU, dan Sekolah Kejuruan.
2. Tidak/ belum pernah sekolah adalah mereka yang tidak pernah atau belum pernah terdaftar dan tidak pernah atau belum pernah aktif mengikuti pendidikan formal.
3. Masih Bersekolah adalah mereka yang terdaftar dan aktif mengikuti pendidikan di suatu jenjang pendidikan formal, baik pendidikan dasar, menengah maupun pendidikan tinggi. Bagi mahasiswa yang sedang cuti dianggap masih bersekolah.
4. Kesehatan dalam statistik adalah mencakup data kesehatan penduduk suatu wilayah yang meliputi tingkat kesehatan penduduk tersebut, fasilitas baik tenaga dan alat penunjang kesehatan, dan prasarana fisik seperti rumah sakit, apotik. Kesehatan dalam hal ini

TECHNICAL NOTES

1. *Education is a teaching and learning activity at all levels, both formal and informal. In this publication, educational activities covered are formal education activities both under the Education and Culture Office and outside the Service, namely under the Ministry of Religion. Educational activities include the number of schools, students, and teachers broken down by level/level, namely Elementary Schools, Junior High Schools, and Senior High Schools, and Vocational Schools.*
2. *Not/never attending school is when someone have not/ never attended a formal education, such as primary school, secondary school and tertiary education.*
3. *Attending school is when someone is currently attending primary school, high school or tertiary education.*
4. *Health issues cover population health figures in one area that consist of the level of health, the availability of medical personals and also the healthy facility, such as the number of hospitals. Therefore, this subsection display the number of hospitals, Puskesmas - Public Health Centers - and Mobile Public*

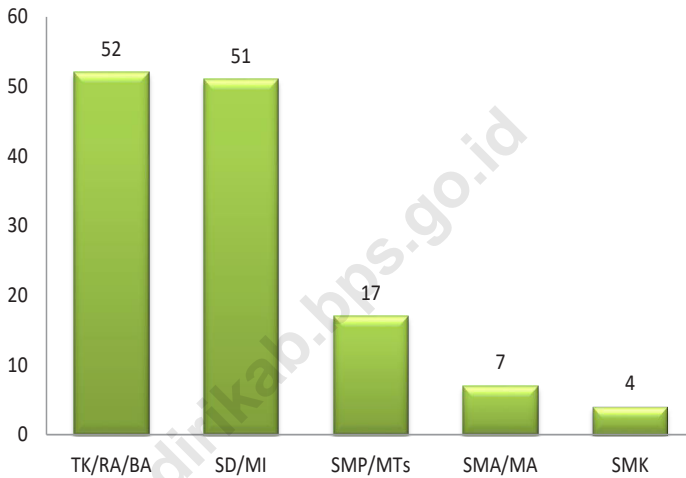
merinci banyaknya rumah sakit, pusat kesehatan masyarakat (puskesmas), rumah bersalin, apotik, dan jumlah tenaga kesehatan menurut tempat kerja dan keahliannya.

5. Klinik Keluarga Berencana (KKB) adalah suatu tempat dimana dapat diperoleh pelayanan medis KB dengan cara-cara kontrasepsi. Tempat ini dapat berupa Rumah Sakit, Puskesmas, Balai Kesehatan Ibu dan Anak, dan tempat-tempat yang ditentukan.
6. Permasalahan sosial adalah permasalahan yang timbul dalam masyarakat akibat suatu perubahan atau keadaan yang mengakibatkan gangguan/kendala baik secara langsung maupun tidak langsung. Cakupan permasalahan sosial meliputi jumlah anak terlantar, pengemis/gelandangan, wanita tuna susila, korban narkoba, anak nakal, korban kekerasan, korban bencana, dan lain-lainnya.

Health Centers covered by region and all those types. The people who work in that sector are also included.

5. *A family planning clinic is a clinic where acceptors can obtain family planning services. These clinics may be located in hospitals, public health centres, maternal and child health centres, and other designated places.*
6. *Social Affairs come along to the community as the changes of matters or condition or might be caused by some constraint. This sub-section present information on the social matter by region and also gender. In further, it consist of the number of inhabitants of state orphanage and training and education house, the number of inhabitants of elder nursing home, and the number of handicap persons.*

Gambar 4.1 Jumlah Sekolah Menurut Jenjangnya di Kecamatan Kepung, 2021
Number of Schools by Types in Kepung Subdistrict, 2021



Sumber/Source: BPS, Updating data PODES/BPS-Statistics Indonesia, Village Potential Data Updating

4.1. PENDIDIKAN EDUCATION

Tabel 4.1.1. **Jumlah TK/RA/BA di Kecamatan Kepung menurut Desa/
Kelurahan, 2021**
Table **Number of Kindergarten School in Kepung Subdistrict by
Villages, 2021**

Desa/Kelurahan Villages	Negeri/Public	Swasta/Private	Jumlah/Total
(1)	(2)	(3)	(4)
[001] Kebonrejo	-	2	2
[002] Besowo	-	5	5
[003] Kampungbaru	-	3	3
[004] Siman	-	5	5
[005] Brumbung	-	3	3
[006] Kepung	-	9	9
[007] Krenceng	-	7	7
[008] Kencong	-	5	5
[009] Keling	-	3	3
[010] Damarwulan	-	10	10
Kecamatan Kepung	-	52	52

Sumber/Source: BPS, Updating data PODES/BPS-Statistics Indonesia, Village Potential Data Updating

Tabel 4.1.2. Jumlah SD/MI di Kecamatan Kepung menurut Desa/ Kelurahan, 2021
Number of Elementary School in Kepung Subdistrict by Villages, 2021

Desa/Kelurahan Villages	Negeri/Public	Swasta/Private	Jumlah/Total
(1)	(2)	(3)	(4)
[001] Kebonrejo	2	-	2
[002] Besowo	5	1	6
[003] Kampungbaru	5	-	5
[004] Siman	3	1	4
[005] Brumbung	3	-	3
[006] Kepung	6	3	9
[007] Krenceng	4	3	7
[008] Kencong	2	1	3
[009] Keling	2	3	5
[010] Damarwulan	4	3	7
Kecamatan Kepung	36	15	51

Sumber/Source: BPS, Updating data PODES/BPS-Statistics Indonesia, Village Potential Data Updating

Tabel 4.1.3. Jumlah SMP/MTs di Kecamatan Kepung menurut Desa/ Kelurahan, 2021
Number of Junior High School in Kepung Subdistrict by Villages, 2021

Desa/Kelurahan Villages	Negeri/Public	Swasta/Private	Jumlah/Total
(1)	(2)	(3)	(4)
[001] Kebonrejo	-	-	-
[002] Besowo	-	1	1
[003] Kampungbaru	-	-	-
[004] Siman	-	1	1
[005] Brumbung	1	-	1
[006] Kepung	-	7	7
[007] Krenceng	-	1	1
[008] Kencong	1	-	1
[009] Keling	1	1	2
[010] Damarwulan	-	3	3
Kecamatan Kepung	3	14	17

Sumber/Source: BPS, Updating data PODES/BPS-Statistics Indonesia, Village Potential Data Updating

Tabel 4.1.4. Jumlah SMA/MA di Kecamatan Kepung menurut Desa/Kelurahan, 2021
Number of Senior High School in Kepung Subdistrict by Villages, 2021

Desa/Kelurahan Villages	Negeri/Public	Swasta/Private	Jumlah/Total
(1)	(2)	(3)	(4)
[001] Kebonrejo	-	-	-
[002] Besowo	-	1	1
[003] Kampungbaru	-	-	-
[004] Siman	-	-	-
[005] Brumbung	-	-	-
[006] Kepung	-	3	3
[007] Krenceng	-	1	1
[008] Kencong	-	-	-
[009] Keling	-	1	1
[010] Damarwulan	-	1	1
Kecamatan Kepung	-	7	7

Sumber/Source: BPS, Updating data PODES/BPS-Statistics Indonesia, Village Potential Data Updating

Tabel 4.1.5. Jumlah SMK di Kecamatan Kepung menurut Desa/
Kelurahan, 2021
Number of Vocational High School in Kepung Subdistrict by Villages, 2021

Desa/Kelurahan Villages	Negeri/Public	Swasta/Private	Jumlah/Total
(1)	(2)	(3)	(4)
[001] Kebonrejo	-	-	-
[002] Besowo	-	-	-
[003] Kampungbaru	-	-	-
[004] Siman	-	-	-
[005] Brumbung	-	-	-
[006] Kepung	-	3	3
[007] Krenceng	-	-	-
[008] Kencong	-	-	-
[009] Keling	-	-	-
[010] Damarwulan	-	1	1
Kecamatan Kepung	-	4	4

Sumber/Source: BPS, Updating data PODES/BPS-Statistics Indonesia, Village Potential Data Updating

Tabel 4.1.6. Jumlah Akademi/Perguruan Tinggi di Kecamatan Kepung menurut Desa/Kelurahan, 2021
Number of Academy/University in Kepung Subdistrict by Villages, 2021

Desa/Kelurahan Villages	Negeri/Public	Swasta/Private	Jumlah/Total
(1)	(2)	(3)	(4)
[001] Kebonrejo	-	-	-
[002] Besowo	-	-	-
[003] Kampungbaru	-	-	-
[004] Siman	-	-	-
[005] Brumbung	-	-	-
[006] Kepung	-	-	-
[007] Krenceng	-	-	-
[008] Kencong	-	1	1
[009] Keling	-	-	-
[010] Damarwulan	-	-	-
Kecamatan Kepung	-	1	1

Sumber/Source: BPS, Updating data PODES/BPS-Statistics Indonesia, Village Potential Data Updating

Tabel 4.1.7. Jumlah Sekolah Luar Biasa (SLB), Pondok Pesantren, Madrasah Diniyah, dan Seminari/sejenisnya di Kecamatan Kepung menurut Desa/Kelurahan, 2021
Number of Special School, Islamic Boarding School, Religion School, Seminars in Kepung Subdistrict by Villages, 2021

Desa/Kelurahan Villages	Sekolah Luar Biasa (SLB) Special School	Pondok Pesantren Islamic Boarding School	Madrasah Diniyah Religion School	Seminari Seminars
(1)	(2)	(3)	(4)	
[001] Kebonrejo	-	-	-	-
[002] Besowo	-	1	1	-
[003] Kampungbaru	-	-	-	-
[004] Siman	1	-	-	-
[005] Brumbung	-	2	1	-
[006] Kepung	-	2	2	-
[007] Krenceng	-	3	3	-
[008] Kencong	-	2	2	-
[009] Keling	-	2	2	-
[010] Damarwulan	-	6	6	-
Kecamatan Kepung	1	18	17	-

Sumber/Source: BPS, Updating data PODES/BPS-Statistics Indonesia, Village Potential Data Updating

Tabel 4.1.8. Keberadaan Kegiatan Penunjang Pendidikan Lainnya di Kecamatan Kepung menurut Desa/Kelurahan, 2021
Table *Existence of Other Education Support Activities in Kepung Subdistrict by Villages, 2021*

Desa/Kelurahan <i>Villages</i>	Kegiatan Pemberantasan Buta Aksara/Keaksaraan Fungsional	Kegiatan Pendidikan Paket A/B/C	Pos Pendidikan Anak Usia Dini (Pos PAUD)
(1)	(2)	(3)	(4)
[001] Kebonrejo	Ada	-	Ada
[002] Besowo	-	-	Ada
[003] Kampungbaru	Ada	Ada	Ada
[004] Siman	-	-	-
[005] Brumbung	-	-	Ada
[006] Kepung	-	-	Ada
[007] Krenceng	Ada	Ada	-
[008] Kencong	-	-	-
[009] Keling	-	-	Ada
[010] Damarwulan	Ada	Ada	Ada

Sumber/Source: BPS, Updating data PODES/BPS-Statistics Indonesia, Village Potential Data Updating

Lanjutan Tabel/*Continued Table* 4.1.8.

Desa/Kelurahan <i>Villages</i>	Kelompok Bermain <i>Play Group</i>	Taman Penitipan Anak <i>Childcare Garden</i>	Taman Bacaan Masyarakat
(1)	(5)	(6)	(7)
[001] Kebonrejo	-	-	-
[002] Besowo	-	-	-
[003] Kampungbaru	-	-	-
[004] Siman	-	-	-
[005] Brumbung	-	-	-
[006] Kepung	Ada	-	-
[007] Krenceng	-	-	-
[008] Kencong	-	-	-
[009] Keling	-	Ada	-
[010] Damarwulan	-	-	-

Sumber/*Source*: BPS, Updating data PODES/*BPS-Statistics Indonesia, Village Potential Data Updating*

Tabel 4.1.9. Jumlah Lembaga Pendidikan Keterampilan di Kecamatan Kepung menurut Desa/Kelurahan, 2021
Table *Number of Skills Education Institutions in Kepung Subdistrict by Villages, 2021*

Desa/Kelurahan <i>Villages</i>	Bahasa Asing <i>Foreign Language</i>	Komputer <i>Computer</i>	Menjahit dan Tata Busana <i>Sewing and Fashion</i>	Kecantikan <i>Beauty</i>
(1)	(2)	(3)	(4)	(5)
[001] Kebonrejo	-	-	-	-
[002] Besowo	-	-	-	-
[003] Kampungbaru	-	-	1	-
[004] Siman	-	-	-	-
[005] Brumbung	-	-	-	-
[006] Kepung	1	-	1	1
[007] Krenceng	-	-	-	-
[008] Kencong	1	-	-	-
[009] Keling	-	-	-	-
[010] Damarwulan	-	-	-	-
Kecamatan Kepung	2	-	2	1

Sumber/Source: BPS, Updating data PODES/BPS-Statistics Indonesia, Village Potential Data Updating

Lanjutan Tabel/*Continued Table* 4.1.9.

Desa/Kelurahan Villages	Montir Mobil dan Sepeda Motor Car and Motorcycle Mechanic	Elektronika Electronics	Jumlah Total
(1)	(6)	(7)	(8)
[001] Kebonrejo	-	-	-
[002] Besowo	-	-	-
[003] Kampungbaru	-	-	1
[004] Siman	-	-	-
[005] Brumbung	-	-	-
[006] Kepung	-	-	3
[007] Krenceng	-	-	-
[008] Kencong	-	-	1
[009] Keling	-	-	-
[010] Damarwulan	-	-	-
Kecamatan Kepung	-	-	5

Sumber/Source: BPS, Updating data PODES/BPS-Statistics Indonesia, Village Potential Data Updating

Tabel 4.1.10. **Jumlah Murid dan Guru SD di Kecamatan Kepung menurut Desa/Kelurahan, 2021**
Table *Number of Student and Teacher at Elementary School in Kepung Subdistrict by Villages, 2021*

Desa/Kelurahan <i>Villages</i>	Jumlah Murid <i>Number of Student</i>		Jumlah <i>Total</i>
	Laki-laki <i>Male</i>	Perempuan <i>Female</i>	
(1)	(2)	(3)	(4)
[001] Kebonrejo	155	190	345
[002] Besowo	179	316	495
[003] Kampungbaru	354	308	662
[004] Siman	210	98	308
[005] Brumbung	266	246	512
19[006] Kepung	579	624	1203
[007] Krenceng	230	236	466
[008] Kencong	204	190	394
[009] Keling	130	103	233
[010] Damarwulan	388	274	662
Kecamatan Kepung	2695	2585	5280

Sumber/Source: BPS, Updating data PODES/BPS-Statistics Indonesia, Village Potential Data Updating

Lanjutan Tabel/*Continued Table* 4.1.10.

Desa/Kelurahan <i>Villages</i>	Jumlah Guru <i>Number of Teacher</i>		Jumlah <i>Total</i>
	Laki-laki <i>Male</i>	Perempuan <i>Female</i>	
(1)	(2)	(3)	(4)
[001] Kebonrejo	11	13	24
[002] Besowo	25	32	57
[003] Kampungbaru	23	23	46
[004] Siman	11	16	27
[005] Brumbung	9	19	28
[006] Kepung	23	43	66
[007] Krenceng	13	27	40
[008] Kencong	7	17	24
[009] Keling	7	11	18
[010] Damarwulan	15	24	39
Kecamatan Kepung	144	225	369

Sumber/*Source*: BPS, Updating data PODES/BPS-Statistics Indonesia, Village Potential Data Updating

Tabel 4.1.10. Jumlah Guru Menurut Tingkat Pendidikan di Kecamatan Puncu, 2020/2021 dan 2021/2022^{3,4}
Number of Teachers by Educational Level in Puncu Subdistrict, 2020/2021 and 2021/2022

Tingkat Pendidikan Educational Level	Negeri/Public		Swasta/Private		Jumlah/Total	
	2020/2021	2021/2022	2020/2021	2021/2022	2020/2021	2021/2022
(1)	(2)	(3)	(4)	(5)	(6)	(7)
Taman Kanak-Kanak (TK) ¹ /Kindergarten ¹	-	-	119	116	119	116
Raudatul Athfal (RA) ² Raudatul Athfal (RA) ²	35	39
Sekolah Dasar (SD) ^{1,3} Elementary Schools ^{1,3}	303	329	30	25	333	354
Madrasah Ibtidaiyah (MI) ² /Madrasah Ibtidaiyah (MI) ²	3	3	152	152	155	155
Sekolah Menengah Pertama (SMP) ^{1,3} / Junior High Schools ^{1,3}	83	106	59	60	142	166
Madrasah Tsanawiyah (MTs) ² /Madrasah Tsanawiyah (MTs) ²	39	39	133	133	172	172
Sekolah Menengah Atas (SMA) ^{1,3} /Senior High Schools ^{1,3}	-	-	23	19	23	19
Sekolah Menengah Kejuruan (SMK) ^{1,3,4} Vocational High Schools ^{1,3,4}	-	-	70	62	70	62
Madrasah Aliyah (MA) ² Madrasah Aliyah (MA) ²	-	-	48	48	48	48

Catatan/Note: ... Data tidak tersedia/Data no available.

³ Jumlah guru termasuk kepala sekolah dan guru/The total of teachers including headmaster and teacher.

⁴ Guru yang mengajar di dua sekolah atau lebih dihitung di masing-masing sekolah/Teacher who taught in two schools or more counted in every school.

Sumber/Source: ¹ Kementerian Pendidikan, Kebudayaan, Riset, dan Teknologi, Sistem Data Pokok Pendidikan, data semester ganjil laporan sampai dengan 30 November 2021/Ministry of Education, Culture, Research, and Technology, Basic Education Data System, odd semester report data up to 30 November 2021

² Kementerian Agama, EMIS, data semester ganjil laporan sampai dengan 17 Februari 2022/Ministry of Religious Affairs, EMIS, odd semester report data up to 17 February 2022

Tabel 4.1.11.
Table

Jumlah Murid Menurut Tingkat Pendidikan di Kecamatan Puncu, 2020/2021 dan 2021/2022^{3,4}
Number of Pupils by Educational Level in Puncu Subdistrict, 2020/2021 and 2021/2022

Tingkat Pendidikan Educational Level	Negeri/Public		Swasta/Private		Jumlah/Total	
	2020/2021	2021/2022	2020/2021	2021/2022	2020/2021	2021/2022
(1)	(2)	(3)	(4)	(5)	(6)	(7)
Taman Kanak-Kanak (TK) ¹ /Kindergarten ¹	-	-	1 791	1 605	1 791	1 605
Raudatul Athfal (RA) ² Raudatul Athfal (RA) ²	277	334
Sekolah Dasar (SD) ^{1,3} Elementary Schools ^{1,3}	4 848	4 619	461	569	5 309	5 188
Madrasah Ibtidaiyah (MI) ² /Madrasah Ibtidaiyah (MI) ²	-	-	2 853	2 889	2 853	2 889
Sekolah Menengah Pertama (SMP) ^{1,3} / Junior High Schools ^{1,3}	1 947	2 014	487	638	2 434	2 652
Madrasah Tsanawiyah (MTs) ² /Madrasah Tsanawiyah (MTs) ²	1 083	1 044	1 696	1 770	2 779	2 814
Sekolah Menengah Atas (SMA) ^{1,3} /Senior High Schools ^{1,3}	-	-	215	194	215	194
Sekolah Menengah Kejuruan (SMK) ^{1,3,4} Vocational High Schools ^{1,3,4}	-	-	824	732	824	732
Madrasah Aliyah (MA) ² Madrasah Aliyah (MA) ²	-	-	1 395	1 395	1 395	1 395

Catatan/Note: ... Data tidak tersedia/Data no available.

Sumber/Source: ¹ Kementerian Pendidikan, Kebudayaan, Riset, dan Teknologi, Sistem Data Pokok Pendidikan, data semester ganjil laporan sampai dengan 30 November 2021/Ministry of Education, Culture, Research, and Technology, Basic Education Data System, odd semester report data up to 30 November 2021

² Kementerian Agama, EMIS, data semester ganjil laporan sampai dengan 17 Februari 2022/Ministry of Religious Affairs, EMIS, odd semester report data up to 17 February 2022

4.2. KESEHATAN HEALTH

Tabel 4.2.1. Jumlah Sarana Kesehatan di Kecamatan Kepung menurut Desa/Kelurahan, 2021
Number of Health Facilities in Kepung Subdistrict by Villages, 2021

Desa/Kelurahan <i>Villages</i>	Rumah Sakit <i>Hospital</i>	Rumah Sakit Bersalin <i>Maternity Hospital</i>	Puskesmas <i>Public Health Center</i>	Puskesmas Pembantu <i>Auxiliary Health Center</i>
(1)	(2)	(3)	(4)	(5)
[001] Kebonrejo	-	-	-	-
[002] Besowo	-	-	-	1
[003] Kampungbaru	-	-	-	1
[004] Siman	-	-	-	-
[005] Brumbung	-	-	-	1
[006] Kepung	-	-	1	-
[007] Krenceng	-	-	-	1
[008] Kencong	-	-	-	-
[009] Keling	-	-	1	-
[010] Damarwulan	-	-	-	-
Kecamatan Kepung	-	-	2	4

Sumber/Source: BPS, Updating data PODES/BPS-Statistics Indonesia, Village Potential Data Updating

Lanjutan Tabel/*Continued Table* 4.2.1.

Desa/Kelurahan <i>Villages</i>	Poliklinik/Balai Pengobatan <i>Treatment Center</i>	Tempat Praktek Dokter <i>Doctor Practice Center</i>	Tempat Praktek Bidan <i>Midwife Practice Center</i>	Poskesdes <i>Public Health Center</i>
(1)	(6)	(7)	(8)	(9)
[001] Kebonrejo	-	-	-	-
[002] Besowo	-	-	1	-
[003] Kampungbaru	-	-	1	-
[004] Siman	-	2	2	-
[005] Brumbung	-	-	1	-
[006] Kepung	3	2	3	-
[007] Krenceng	2	-	2	-
[008] Kencong	1	-	1	-
[009] Keling	-	1	2	-
[010] Damarwulan	1	1	1	-
Kecamatan Kepung	7	4	14	-

Sumber/*Source*: BPS, Updating data PODES/BPS-Statistics Indonesia, Village Potential Data Updating

Lanjutan Tabel/*Continued Table* 4.2.1.

Desa/Kelurahan <i>Villages</i>	Polindes <i>Village Maternity Center</i>	Posyandu <i>Integrated Healthcare Center</i>	Apotek <i>Pharmacy</i>	Jumlah <i>Total</i>
(1)	(10)	(11)	(12)	(13)
[001] Kebonrejo	-	6	-	6
[002] Besowo	1	9	-	12
[003] Kampungbaru	-	7	-	9
[004] Siman	1	7	1	13
[005] Brumbung	-	8	-	10
[006] Kepung	-	17	4	30
[007] Krenceng	-	11	-	16
[008] Kencong	1	6	1	10
[009] Keling	-	8	-	12
[010] Damarwulan	1	8	-	12
Kecamatan Kepung	4	87	6	130

Sumber/*Source*: BPS, Updating data PODES/BPS-Statistics Indonesia, Village Potential Data Updating

Tabel 4.2.2. Jumlah Tenaga Kesehatan di Kecamatan Kepung yang Tinggal Menetap menurut Desa/Kelurahan, 2021
Number of Health Workers who Lives in Kepung Subdistrict by Villages, 2021

Desa/Kelurahan Villages	Dokter Umum/Spesialis (Pria) General Practitioners/Specialist (Men)	Dokter Umum/Spesialis (Wanita) General Practitioners/Specialist (Women)	Dokter Gigi Dentist
(1)	(2)	(3)	(4)
[001] Kebonrejo	-	-	-
[002] Besowo	-	-	-
[003] Kampungbaru	-	-	-
[004] Siman	-	1	-
[005] Brumbung	-	-	-
[006] Kepung	1	-	-
[007] Krenceng	-	-	-
[008] Kencong	-	-	-
[009] Keling	-	-	-
[010] Damarwulan	1	-	-
Kecamatan Kepung	2	1	-

Sumber/Source: BPS, Updating data PODES/BPS-Statistics Indonesia, Village Potential Data Updating

Lanjutan Tabel/*Continued Table 4.2.2.*

Desa/Kelurahan Villages	Bidan Midwife	Tenaga Kesehatan Lainnya Other Health Workers	Jumlah Total
(1)	(5)	(6)	(7)
[001] Kebonrejo	-	-	-
[002] Besowo	2	-	2
[003] Kampungbaru	1	-	1
[004] Siman	1	-	2
[005] Brumbung	1	-	1
[006] Kepung	2	-	3
[007] Krenceng	2	-	2
[008] Kencong	1	-	1
[009] Keling	-	-	-
[010] Damarwulan	1	-	2
Kecamatan Kepung	11	-	14

Sumber/*Source:* BPS, Updating data PODES/BPS-Statistics Indonesia, Village Potential Data Updating

Tabel 4.2.3. Jumlah Dukun Bayi/Dukun Bersalin/Paraji di Kecamatan Kepung menurut Desa/Kelurahan, 2021
Number of Maternity Doctors in Kepung Subdistrict by Villages, 2021

Desa/Kelurahan Villages	Dukun Bayi/Dukun Bersalin/Paraji Maternity Doctors
(1)	(2)
[001] Kebonrejo	-
[002] Besowo	-
[003] Kampungbaru	1
[004] Siman	-
[005] Brumbung	-
[006] Kepung	-
[007] Krenceng	-
[008] Kencong	-
[009] Keling	-
[010] Damarwulan	-
Kecamatan Kepung	1

Sumber/Source: BPS, Updating data PODES/BPS-Statistics Indonesia, Village Potential Data Updating

Tabel 4.2.4. Jumlah Warga yang Menjadi Peserta BPJS Kesehatan di Kecamatan Kepung menurut Desa/Kelurahan, 2021
Number of Citizens Who are BPJS Health Participant in Kepung Subdistrict by Villages, 2021

Desa/Kelurahan Villages	Peserta BPJS Kesehatan BPJS-Health Insurance Members
(1)	(2)
[001] Kebonrejo	...
[002] Besowo	...
[003] Kampungbaru	...
[004] Siman	...
[005] Brumbung	...
[006] Kepung	...
[007] Krenceng	...
[008] Kencong	...
[009] Keling	...
[010] Damarwulan	...
Kecamatan Kepung	...

Sumber/Source: BPS, Updating data PODES/BPS-Statistics Indonesia, Village Potential Data Updating

Tabel 4.2.5. Banyaknya Warga Penderita Kekurangan Gizi Menurut Desa/Kelurahan di Kecamatan Puncu, 2020
Number of People with Malnutrition by Villages in Puncu Subdistrict, 2020

Desa/Kelurahan Villages	2020
(1)	(2)
[001] Kebonrejo	0
[002] Besowo	0
[003] Kampungbaru	0
[004] Siman	0
[005] Brumbung	0
[006] Kepung	0
[007] Krenceng	0
[008] Kencong	0
[009] Keling	0
[010] Damarwulan	0
Jumlah	0

Sumber/Source: BPS, Pendataan Potensi Desa (Podes) 2021/BPS-Statistics Indonesia, Village Potential Data Collecting 2021

4.3. SOSIAL LAINNYA OTHER SOCIAL ASPECTS

Tabel 4.3.1. Agama/Kepercayaan yang Dianut oleh Sebagian Besar Warga di Kecamatan Kepung menurut Desa/Kelurahan, 2021
Table 4.3.1. Religion/Faith Believed by Majority of Population in Kepung Subdistrict by Villages, 2021

Desa/Kelurahan Villages	Agama/Kepercayaan Mayoritas Majority Religion/Faith
(1)	(2)
[001] Kebonrejo	Islam
[002] Besowo	Islam
[003] Kampungbaru	Islam
[004] Siman	Islam
[005] Brumbung	Islam
[006] Kepung	Islam
[007] Krenceng	Islam
[008] Kencong	Islam
[009] Keling	Islam
[010] Damarwulan	Islam

Sumber/Source: BPS, Updating data PODES/BPS-Statistics Indonesia, Village Potential Data Updating

Tabel 4.3.2. Jumlah Tempat Ibadah di Kecamatan Kepung menurut Desa/Kelurahan, 2021
Table *Number of Worship Place in Kepung Subdistrict by Villages, 2021*

Desa/Kelurahan Villages	Masjid Mosque	Surau/Langgar Mosque	Gereja Kristen Church	Gereja Katolik Cathedral	Kapel Capel
(1)	(2)	(3)	(4)	(5)	(6)
[001] Kebonrejo	5	13	3	-	-
[002] Besowo	12	12	3	-	-
[003] Kampungbaru	7	12	4	1	-
[004] Siman	8	18	-	-	-
[005] Brumbung	6	32	-	-	-
[006] Kepung	18	50	1	-	-
[007] Krenceng	8	37	-	-	-
[008] Kencong	6	44	1	-	-
[009] Keling	7	38	-	-	-
[010] Damarwulan	8	58	-	-	-
Kecamatan Kepung	85	314	12	1	-

Sumber/Source: BPS, Updating data PODES/BPS-Statistics Indonesia, Village Potential Data Updating

Lanjutan Tabel/*Continued Table 4.3.2.*

Desa/Kelurahan Villages	Pura Temple	Vihara Monastery	Klenteng Pagoda	Jumlah Total
(1)	(7)	(8)	(9)	(10)
[001] Kebonrejo	1	-	-	22
[002] Besowo	4	-	-	31
[003] Kampungbaru	-	-	-	24
[004] Siman	-	-	-	26
[005] Brumbung	-	-	-	38
[006] Kepung	-	-	-	69
[007] Krenceng	-	-	-	45
[008] Kencong	-	-	-	51
[009] Keling	-	-	-	45
[010] Damarwulan	-	-	-	66
Kecamatan Kepung	5	-	-	417

Sumber/*Source:* BPS, Updating data PODES/BPS-Statistics Indonesia, Village Potential Data Updating

Tabel 4.3.3. Jumlah Suku/Etnis Terbesar di Kecamatan Kepung menurut Desa/Kelurahan, 2021
Number of Biggest Ethnic in Kepung Subdistrict by Villages, 2021

Desa/Kelurahan Villages	Nama Suku/Etnis Terbesar Name of Biggest Ethnic
(1)	(2)
[001] Kebonrejo	Jawa, Tionghoa
[002] Besowo	Jawa, Madura, Bali
[003] Kampungbaru	Jawa, Madura
[004] Siman	Jawa, Madura, Tionghoa
[005] Brumbung	Jawa, Madura, Sumbawa
[006] Kepung	Jawa, Madura, Banjar
[007] Krenceng	Jawa, Madura, Melayu
[008] Kencong	Jawa, Madura, Banjar
[009] Keling	Jawa, Madura, Banjar
[010] Damarwulan	Jawa, Madura, Sunda

Sumber/Source: BPS, Updating data PODES/BPS-Statistics Indonesia, Village Potential Data Updating

Tabel 4.3.4. Adat/Kebiasaan Masyarakat di Kecamatan Kepung menurut Desa/Kelurahan dan Jenis Budaya, 2021
Table *People's Custom/Habits in Kepung Subdistrict by Villages and Cultures, 2021*

Desa/Kelurahan Villages	Kehamilan Pregnancy	Kelahiran Birth	Pekerjaan Work
(1)	(2)	(3)	(4)
[001] Kebonrejo	-	-	-
[002] Besowo	-	-	-
[003] Kampungbaru	-	-	-
[004] Siman	-	-	-
[005] Brumbung	-	-	-
[006] Kepung	-	-	-
[007] Krenceng	-	-	-
[008] Kencong	-	-	-
[009] Keling	-	-	-
[010] Damarwulan	-	-	-

Sumber/Source: BPS, Updating data PODES/BPS-Statistics Indonesia, Village Potential Data Updating

Lanjutan Tabel/*Continued Table* 4.3.4.

Desa/Kelurahan Villages	Alam/Lingkungan Hidup Nature/Environment	Perkawinan Wedding	Kehidupan Komunitas Community Life
(1)	(5)	(6)	(7)
[001] Kebonrejo	-	Panggih Manten	-
[002] Besowo	-	Temu Manten	-
[003] Kampungbaru	-	Temu Manten	-
[004] Siman	-	Temu Manten	-
[005] Brumbung	-	Temu Manten	-
[006] Kepung	-	Temu Manten	-
[007] Krenceng	-	Temu Manten	-
[008] Kencong	-	Temu Manten	-
[009] Keling	-	Temu Manten	-
[010] Damarwulan	-	Temu Manten	-

Sumber/*Source*: BPS, Updating data PODES/BPS-Statistics Indonesia, Village Potential Data Updating

Lanjutan Tabel/*Continued Table* 4.3.4.

Desa/Kelurahan Villages	Kehidupan Kebangsaan National Life	Kematian Funeral
(1)	(8)	(9)
[001] Kebonrejo	-	Brobosan
[002] Besowo	-	Brobosan
[003] Kampungbaru	-	Brobosan
[004] Siman	-	Brobosan
[005] Brumbung	-	Brobosan
[006] Kepung	-	Brobosan
[007] Krenceng	-	Brobosan
[008] Kencong	-	Brobosan
[009] Keling	-	Brobosan
[010] Damarwulan	-	Brobosan

Sumber/*Source*: BPS, Updating data PODES/BPS-Statistics Indonesia, *Village Potential Data Updating*

Tabel 4.3.5. Fasilitas Rumah Tangga yang Dipergunakan oleh Sebagian Besar Masyarakat di Kecamatan Kepung menurut Desa/Kelurahan dan Fasilitas, 2021
Household Facilities Used by Majority of People in Kepung Subdistrict by Villages and Facilities, 2021

Desa/Kelurahan Villages	Bahan Bakar untuk Memasak Fuel for Cooking	Tempat Buang Air Besar Toilet
(1)	(2)	(3)
[001] Kebonrejo	LPG	Jamban sendiri
[002] Besowo	LPG	Jamban sendiri
[003] Kampungbaru	LPG	Jamban sendiri
[004] Siman	LPG	Jamban sendiri
[005] Brumbung	LPG	Jamban sendiri
[006] Kepung	LPG	Jamban sendiri
[007] Krenceng	LPG	Jamban sendiri
[008] Kencong	LPG	Jamban sendiri
[009] Keling	LPG	Jamban sendiri
[010] Damarwulan	LPG	Jamban sendiri

Sumber/Source: BPS, Updating data PODES/BPS-Statistics Indonesia, Village Potential Data Updating

Lanjutan Tabel/*Continued Table* 4.3.5.

Desa/Kelurahan Villages	Tempat Buang Sampah Trash Can	Tempat Penampungan Sampah (TPS) Sementara Temporary Trash Can
(1)	(4)	(5)
[001] Kebonrejo	Dalam lubang/ dibakar	-
[002] Besowo	Dalam lubang/ dibakar	-
[003] Kampungbaru	Dalam lubang/ dibakar	-
[004] Siman	Dalam lubang/ dibakar	-
[005] Brumbung	Dalam lubang/ dibakar	-
[006] Kepung	Dalam lubang/ dibakar	-
[007] Krenceng	Dalam lubang/ dibakar	-
[008] Kencong	Dalam lubang/ dibakar	-
[009] Keling	Dalam lubang/ dibakar	-
[010] Damarwulan	Dalam lubang/ dibakar	-

Sumber/*Source*: BPS, Updating data PODES/BPS-Statistics Indonesia, Village Potential Data Updating

Lanjutan Tabel/*Continued Table 4.3.5.*

Desa/Kelurahan Villages	Sumber Air Minum Drinking Water Source	Sumber Air untuk Mandi/Mencuci Water Source for Cleaning/Washing
(1)	(6)	(7)
[001] Kebonrejo	Mata air	Mata air
[002] Besowo	Air isi ulang	Mata air
[003] Kampungbaru	Ledeng dengan meteran (PAM/PDAM)	Sumur bor atau pompa
[004] Siman	Ledeng tanpa meteran	Sumur bor atau pompa
[005] Brumbung	Sumur bor atau pompa	Sumur
[006] Kepung	Sumur	Sumur
[007] Krenceng	Mata air	Sumur
[008] Kencong	Sungai/danau/kolam/waduk/situ/ embung/bendungan	Sumur bor atau pompa
[009] Keling	Air hujan	Sumur bor atau pompa
[010] Damarwulan	Lainnya	Sumur bor atau pompa

Sumber/Source: BPS, Updating data PODES/BPS-Statistics Indonesia, Village Potential Data Updating

Tabel 4.3.6. Jumlah Bangunan Rumah di Kecamatan Kepung menurut Desa/Kelurahan dan Permukiman, 2021
Number of House Building in Kepung Subdistrict by Villages and Settlement, 2021

Desa/Kelurahan Villages	Bantaran Sungai Riverbanks	Di Bawah SUTET Under Tower	Permukiman Kumuh Slums
(1)	(2)	(3)	(4)
[001] Kebonrejo	-	-	-
[002] Besowo	-	7	-
[003] Kampungbaru	-	1	-
[004] Siman	25	-	-
[005] Brumbung	60	-	-
[006] Kepung	67	-	-
[007] Krenceng	-	9	-
[008] Kencong	4	48	-
[009] Keling	7	48	-
[010] Damarwulan	1	-	-
Kecamatan Kepung	164	113	-

Sumber/Source: BPS, Updating data PODES/BPS-Statistics Indonesia, Village Potential Data Updating

Tabel 4.3.7. Jumlah Anggota Linmas/Hansip di Kecamatan Kepung menurut Desa/Kelurahan, 2021
Number of Community Protection Unit in Kepung Subdistrict by Villages, 2021

Desa/Kelurahan Villages	Anggota Linmas/Hansip Community Protection Unit
(1)	(2)
[001] Kebonrejo	24
[002] Besowo	38
[003] Kampungbaru	98
[004] Siman	33
[005] Brumbung	46
[006] Kepung	88
[007] Krenceng	80
[008] Kencong	56
[009] Keling	46
[010] Damarwulan	45
Kecamatan Kepung	554

Sumber/Source: BPS, Updating data PODES/BPS-Statistics Indonesia, Village Potential Data Updating

Tabel
Table 4.3.8.

**Banyaknya Kejadian Bencana Alam Menurut Desa/
Kelurahan dan Jenis Bencana Alam di Kecamatan Kepung,
2020**
*Number of Natural Disaster Events by Villages and Type of
Natural Disaster in Kepung Subdistrict, 2020*

Desa/Kelurahan Villages	Gempa Bumi Earthquake	Tsunami Tsunami	Gunung Meletus Volcanic Eruption	Tanah Longsor Landslide
(1)	(2)	(3)	(4)	(5)
[001] Kebonrejo	0	0	0	0
[002] Besowo	0	0	0	0
[003] Kampungbaru	0	0	0	0
[004] Siman	0	0	0	0
[005] Brumbung	0	0	0	0
[006] Kepung	0	0	0	0
[007] Krenceng	0	0	0	0
[008] Kencong	0	0	0	0
[009] Keling	0	0	0	0
[010] Damarwulan	0	0	0	0
Jumlah	0	0	0	0

Lanjutan Tabel/*Continued Table 4.3.8*

Desa/Kelurahan Villages	Banjir Floods	Banjir Bandang Flash Floods	Kekeringan Drought	Kebakaran Hutan dan Lahan Forest and Land Fires
(1)	(6)	(7)	(8)	(9)
[001] Kebonrejo	0	0	0	0
[002] Besowo	0	0	0	0
[003] Kampungbaru	0	0	0	0
[004] Siman	0	0	0	0
[005] Brumbung	0	0	0	0
[006] Kepung	0	0	0	0
[007] Krenceng	0	0	0	0
[008] Kencong	0	0	0	0
[009] Keling	0	0	0	0
[010] Damarwulan	0	0	0	0
Jumlah	0	0	0	0

Lanjutan Tabel/Continued Table 4.3.8

Desa/Kelurahan <i>Villages</i>	Angin Puyuh/ Puting Beliung/ Topan <i>Tornado/Typhoon</i>	Gelombang Pasang Tidal Wave	Abrasi Abrasion
(1)	(10)	(11)	(12)
[001] Kebonrejo	0	0	0
[002] Besowo	0	0	0
[003] Kampungbaru	0	0	0
[004] Siman	0	0	0
[005] Brumbung	0	0	0
[006] Kepung	0	0	0
[007] Krenceng	0	0	0
[008] Kencong	0	0	0
[009] Keling	0	0	0
[010] Damarwulan	0	0	0
Jumlah	0	0	0

Sumber/Source: BPS, Pendataan Potensi Desa (Podes) 2021/BPS-Statistics Indonesia, Village Potential Data Collecting 2021

Tabel 4.3.9.
Table

Banyaknya Korban Jiwa Akibat Bencana Alam Menurut Desa/Kelurahan dan Jenis Bencana Alam di Kecamatan Kepung, 2020
Number of Fatalities Due to Natural Disasters by Villages and Type of Natural Disaster in Kepung Subdistrict, 2020

Desa/Kelurahan Villages	Gempa Bumi Earthquake	Tsunami Tsunami	Gunung Meletus Volcanic Eruption	Tanah Longsor Landslide
(1)	(2)	(3)	(4)	(5)
[001] Kebonrejo	0	0	0	0
[002] Besowo	0	0	0	0
[003] Kampungbaru	0	0	0	0
[004] Siman	0	0	0	0
[005] Brumbung	0	0	0	0
[006] Kepung	0	0	0	0
[007] Krenceng	0	0	0	0
[008] Kencong	0	0	0	0
[009] Keling	0	0	0	0
[010] Damarwulan	0	0	0	0
Jumlah	0	0	0	0

Lanjutan Tabel/*Continued Table 4.3.9*

Desa/Kelurahan Villages	Banjir Floods	Banjir Bandang Flash Floods	Kekeringan Drought	Kebakaran Hutan dan Lahan Forest and Land Fires
(1)	(6)	(7)	(8)	(9)
[001] Kebonrejo	0	0	0	0
[002] Besowo	0	0	0	0
[003] Kampungbaru	0	0	0	0
[004] Siman	0	0	0	0
[005] Brumbung	0	0	0	0
[006] Kepung	0	0	0	0
[007] Krenceng	0	0	0	0
[008] Kencong	0	0	0	0
[009] Keling	0	0	0	0
[010] Damarwulan	0	0	0	0
Jumlah	0	0	0	0

Lanjutan Tabel/*Continued Table* 4.3.9

Desa/Kelurahan <i>Villages</i>	Angin Puyuh/ Puting Beliung/ Topan <i>Tornado/Typhoon</i>	Gelombang Pasang Tidal Wave	Abrasi Abrasion
(1)	(10)	(11)	(12)
[001] Kebonrejo	0	0	0
[002] Besowo	0	0	0
[003] Kampungbaru	0	0	0
[004] Siman	0	0	0
[005] Brumbung	0	0	0
[006] Kepung	0	0	0
[007] Krenceng	0	0	0
[008] Kencong	0	0	0
[009] Keling	0	0	0
[010] Damarwulan	0	0	0
Jumlah	0	0	0

Sumber/*Source*: BPS, Pendataan Potensi Desa (Podes) 2021/*BPS-Statistics Indonesia, Village Potential Data Collecting 2021*

Tabel
Table 4.3.10.**Keberadaan Fasilitas/Upaya Antisipasi/Mitigasi Bencana Alam Menurut Desa/Kelurahan di Kecamatan Kepung, 2021*****Existence of Facilities/Efforts for Anticipation/Mitigation of Natural Disasters by Villages in Kepung Subdistrict, 2021***

Desa/Kelurahan Villages	Sistem Peringatan Dini Bencana Alam Natural Disaster Early Warning System	Sistem Peringatan Dini Khusus Tsunami Tsunami Early Warning System	Perlengkapan Keselamatan Safety Equipment
(1)	(2)	(3)	(4)
[001] Kebonejo	Ada	Bukan wilayah potensi tsunami	Ada
[002] Besowo	Ada	Bukan wilayah potensi tsunami	Tidak ada
[003] Kampungbaru	Tidak ada	Bukan wilayah potensi tsunami	Tidak ada
[004] Siman	Tidak ada	Tidak ada	Ada
[005] Brumbung	Ada	Bukan wilayah potensi tsunami	Ada
[006] Kepung	Tidak ada	Tidak ada	Tidak ada
[007] Krenceng	Tidak ada	Tidak ada	Tidak ada
[008] Kencong	Tidak ada	Bukan wilayah potensi tsunami	Tidak ada
[009] Keling	Tidak ada	Tidak ada	Ada
[010] Damarwulan	Tidak ada	Tidak ada	Tidak ada

Lanjutan Tabel/*Continued Table* 4.3.10

Desa/Kelurahan <i>Villages</i>	Rambu-Rambu dan Jalur Evakuasi Bencana <i>Sign and Evacuation Route</i>	Pembuatan, Perawatan, atau Normalisasi: Sungai, Kanal, Tanggul, Parit, Drainase, Waduk, Pantai, dll <i>Manufacture, Maintenance, or Normalization: Rivers, Canals, Embankment, etc</i>
(1)	(5)	(6)
[001] Kebonrejo	Ada	Ada
[002] Besowo	Tidak ada	Ada
[003] Kampungbaru	Tidak ada	Tidak ada
[004] Siman	Ada	Ada
[005] Brumbung	Tidak ada	Ada
[006] Kepung	Tidak ada	Tidak ada
[007] Krenceng	Tidak ada	Ada
[008] Kencong	Tidak ada	Tidak ada
[009] Keling	Tidak ada	Ada
[010] Damarwulan	Tidak ada	Ada

Sumber/Source: BPS, Pendataan Potensi Desa (Podes) 2021/BPS-Statistics Indonesia, Village Potential Data Collecting 2021

BAB 5

CHAPTER 5


PERTANIAN

AGRICULTURE



Luas Lahan di
di Kecamatan Kepung, 2021

12.824,75 Ha



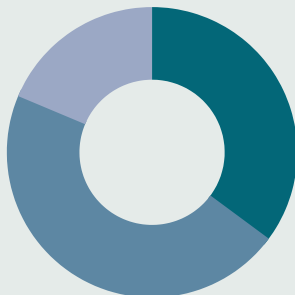
Luas Lahan Pertanian Sawah
di Kecamatan Kepung, 2021

4.505,75 Ha



Persentase Luas Lahan Menurut Jenis Penggunaannya di di Kecamatan Kepung, 2021

Lahan Non Pertanian
18.7%



Lahan Pertanian Non Sawah
46.2%



Lahan Pertanian Sawah
35.1%

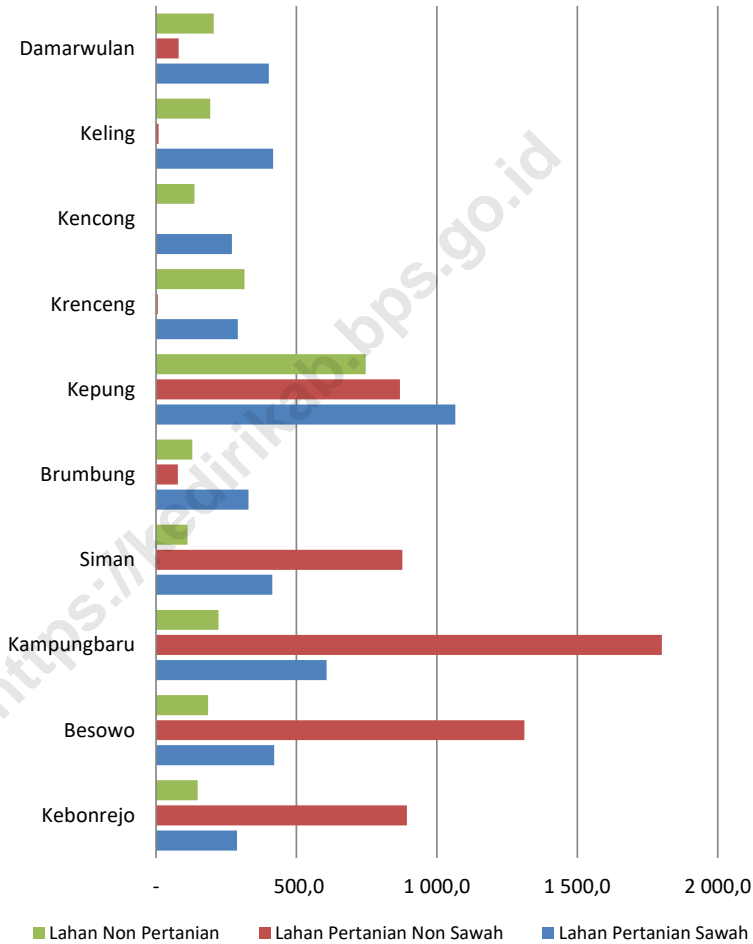


PENJELASAN TEKNIS**TECHNICAL NOTES**

- | | |
|--|--|
| <p>1. Tanah atau lahan menurut penggunaan dapat dibedakan menjadi 2 bagian besar, yaitu tanah sawah dan tanah non sawah. Penggunaan tanah sawah menurut jenis pengairannya terdiri dari sawah dengan pengairan teknis, sawah dengan pengairan setengah teknis, dan sawah dengan pengairan sederhana. Sedangkan tanah non sawah terdiri dari pekarangan tanah untuk bangunan dan halaman, tegalan/kebun/huma, padang rumput, dan kolam/tebat.</p> | <p>1. <i>Land by its utilization data can be divided into two parts. Rice Fields Lands and Non-Rice Lands. The first land defined as irrigated wet land, rainfed wet land, tide-base wetland, polder, etc. The second land consist of house compound and surrounding area, garden, bareland, brackish water pond, fresh water pond, etc.</i></p> |
| <p>2. Tanaman Bahan Makanan, data pertanian tanaman bahan makanan meliputi luas panen, produksi, produktivitas dari tanaman padi, palawija, dan kacang-kacangan.</p> | <p>2. <i>Food Crops, it consist of food crops harvested area, production, productivity of paddy, second crop in dry season and legumes.</i></p> |
| <p>3. Perkebunan menyajikan data luas areal dan produksi berdasarkan jenis perkebunan. Perkebunan dapat digolongkan ke dalam 2 kategori; perkebunan rakyat dan perkebunan besar, dimana perkebunan besar terdiri dari perkebunan milik pemerintah dan perkebunan swasta.</p> | <p>3. <i>Estates Crops can be difined by estates which having legal status to cultivate estate, crops commercially on land controlled, otherwise, estates crops cultivated personally without exploitation right considered as an estate household.</i></p> |
| <p>4. Data populasi ternak bersumber dari Dinas Peternakan.</p> | <p>4. <i>Livestocks Statistic and the number of animals slaughtered are obtained from the animal Husbandary Services.</i></p> |

Gambar 5.1.
Figures

Luas Lahan Desa/Kelurahan Menurut Penggunaannya di Kecamatan Kepung, 2021
Field Areas by its used in Kepung Subdistrict, 2021



Sumber/Source: BPS, Updating Data PODES/ BPS-Statistics Indonesia, Village Potential Data Updating

Tabel 5.1.
Table

Luas Lahan Desa/Kelurahan Menurut Penggunaannya di Kecamatan Kepung, 2021
Field Areas by its used in Kepung Subdistrict, 2021

Desa/Kelurahan Village	Lahan Sawah Irigasi	Lahan Sawah Non- Irigasi	Lahan Pertanian Sawah
(1)	(2)	(3)	(4)
[001] Kebonrejo	-	288.50	288.50
[002] Besowo	-	420.90	420.90
[003] Kampungbaru	-	607.50	607.50
[004] Siman	130.00	283.60	413.60
[005] Brumbung	319.99	9.00	328.99
[006] Kepung	424.60	641.50	1066.10
[007] Krenceng	289.00	2.10	291.10
[008] Kencong	270.00	-	270.00
[009] Keling	417.13	-	417.13
[010] Damarwulan	401.93	-	401.93
Kecamatan Kepung	2252.65	2253.10	4505.75

Catatan/Note:

Sumber/Source: BPS, Updating Data PODES/ BPS-Statistics Indonesia, Village Potential Data Updating

Lanjutan Tabel/*Continued Table 5.1.*

Desa/Kelurahan Village	Lahan Pertanian Non Sawah State Forest	Lahan Non Pertanian Others	Luas Lahan Total
(1)	(5)	(6)	(7)
[001] Kebonejo	892.785	147.866	1329.15
[002] Besowo	1 311.278	185.642	1917.82
[003] Kampungbaru	1 801.070	222.339	2630.91
[004] Siman	877.285	112.249	1403.13
[005] Brumbung	77.499	129.518	536.01
[006] Kepung	867.985	746.886	2680.97
[007] Krenceng	6.20	315.160	612.46
[008] Kencong	-	137.073	407.07
[009] Keling	9.30	193.197	619.63
[010] Damarwulan	80.599	205.070	687.60
Kecamatan Kepung	5 924.0	2 395.0	12824.75

Catatan/*Note:*

Sumber/*Source:* BPS, Updating Data PODES/ *BPS-Statistics Indonesia, Village Potential Data Updating*

Tabel 5.2. Keberadaan Perubahan Penggunaan/Konversi Lahan di Kecamatan Kepung, 2021
Existance of Land Use Change/Conversion in Kepung Subdistrict, 2021

Desa/Kelurahan <i>Village</i>	Lahan Pertanian Sawah ke Lahan Pertanian Non-Sawah	Lahan Pertanian Sawah ke Lahan Non-Pertanian	Lahan Pertanian Non-Sawah ke Lahan Pertanian Sawah	Lahan Pertanian Non-Sawah ke Lahan Non-Pertanian
(1)	(2)	(3)	(4)	(5)
[001] Kebonrejo	-	-	-	-
[002] Besowo	-	-	-	-
[003] Kampungbaru	-	-	-	-
[004] Siman	-	-	-	-
[005] Brumbung	-	-	-	-
[006] Kepung	-	-	-	-
[007] Krenceng	-	-	-	-
[008] Kencong	-	-	-	-
[009] Keling	-	-	-	-
[010] Damarwulan	-	-	-	-

Catatan/Note:

Sumber/Source: BPS, Updating Data PODES/ BPS-Statistics Indonesia, Village Potential Data Updating

Tabel 5.3. Luas Panen dan Produksi Tanaman Padi, Palawija, dan Sayuran di Kecamatan Kepung, 2021
Table 5.3. Harvest Area and Production of Rice, Palawija, and Vegetables in Kepung Subdistrict, 2021

Tanaman <i>Plants</i>	Luas Panen (Ha) <i>Harvest Area</i>	Rata-rata Produksi (Ton/ Ha) <i>Production Rate</i>	Produksi (Ton) <i>Production</i>
(1)	(2)	(3)	(4)
Padi & Palawija			
1. Padi/ <i>Paddy</i>	3540	6.5	...
2. Jagung/ <i>Corn</i>	2707	6.7	...
3. Ubi Kayu/ <i>Cassava</i>	28	50	...
4. Ubi Jalar/ <i>Sweet Potato</i>	189	29	...
5. Kacang Tanah/ <i>Peanuts</i>	138	2	...
6. Kedelai/ <i>Soya bean</i>	-	-	...
7. Kacang Hijau/ <i>Mung Bean</i>	-	-	...
Sayur-sayuran/<i>Vegetables</i>			
1. Bawang Merah/ <i>Onion</i>	132	9	...
2. Sawi/ <i>Mustard</i>	54	-	...
3. Kacang Panjang/ <i>Long Beans</i>	51	25	...
4. Mentimun/ <i>Cucumber</i>	18	60	...
5. Kangkung/ <i>Water Spinach</i>	2	-	...
6. Kubis/ <i>Cabbage</i>	8	60	...
7. Tomat/ <i>Tomato</i>	170	36	...
8. Terong/ <i>Eggplant</i>	112	48	...
9. Petai/ <i>Tamarind</i>	-	-	...
10. Cabai/ <i>Chili</i>			
- Merah/ <i>Chili Pepper</i>	467	9	...
- Rawit	1600	33.5	...

Sumber/*Source*: Mantri Tani Kecamatan

Tabel 5.4.
Table

**Luas Panen dan Produksi Tanaman Padi di Kecamatan
Kepung menurut Desa/Kelurahan, 2021**
*Harvest Area and Production of Rice in Kepung Subdistrict by
Villages, 2021*

Desa/Kelurahan Village	Luas Panen (Ha) Harvest Area	Rata-rata Produksi (Ton/Ha) Production Rate	Produksi (Ton) Production
(1)	(2)	(3)	(4)
[001] Kebonrejo
[002] Besowo
[003] Kampungbaru
[004] Siman
[005] Brumbung
[006] Kepung
[007] Krenceng
[008] Kencong
[009] Keling
[010] Damarwulan
Kecamatan Kepung

Sumber/Source: Mantri Tani Kecamatan

Tabel 5.5. Luas Panen dan Produksi Tanaman Jagung di Kecamatan Kepung menurut Desa/Kelurahan, 2021
Table 5.5. Harvest Area and Production of Corn in Kepung Subdistrict by Villages, 2021

Desa/Kelurahan Village	Luas Panen (Ha) Harvest Area	Rata-rata Produksi (Ton/Ha) Production Rate	Produksi (Ton) Production
(1)	(2)	(3)	(4)
[001] Kebonrejo
[002] Besowo
[003] Kampungbaru
[004] Siman
[005] Brumbung
[006] Kepung
[007] Krenceng
[008] Kencong
[009] Keling
[010] Damarwulan
Kecamatan Kepung

Sumber/Source: Mantri Tani Kecamatan

Tabel
Table 5.6.

**Luas Panen dan Produksi Tanaman Ubi Jalar di Kecamatan
Kepung menurut Desa/Kelurahan, 2021**
*Harvest Area and Production of Sweet Potato in Kepung
Subdistrict by Villages, 2021*

Desa/Kelurahan Village	Luas Panen (Ha) Harvest Area	Rata-rata Produksi (Ton/Ha) Production Rate	Produksi (Ton) Production
(1)	(2)	(3)	(4)
[001] Kebonrejo
[002] Besowo
[003] Kampungbaru
[004] Siman
[005] Brumbung
[006] Kepung
[007] Krenceng
[008] Kencong
[009] Keling
[010] Damarwulan
Kecamatan Kepung

Sumber/Source: Mantri Tani Kecamatan

Tabel 5.7. Luas Panen dan Produksi Tanaman Kacang Tanah di Kecamatan Kepung menurut Desa/Kelurahan, 2021
Table 5.7. Harvest Area and Production of Peanuts in Kepung Subdistrict by Villages, 2021

Desa/Kelurahan Village	Luas Panen (Ha) Harvest Area	Rata-rata Produksi (Ton/Ha) Production Rate	Produksi (Ton) Production
(1)	(2)	(3)	(4)
[001] Kebonrejo
[002] Besowo
[003] Kampungbaru
[004] Siman
[005] Brumbung
[006] Kepung
[007] Krenceng
[008] Kencong
[009] Keling
[010] Damarwulan
Kecamatan Kepung

Sumber/Source: Mantri Tani Kecamatan

Tabel 5.8. Luas Tanam, Luas Panen dan Produksi Tanaman Perkebunan di Kecamatan Kepung, 2021
Planting Area, Harvest Area and Production of Crops in Kepung Subdistrict, 2021

Desa/Kelurahan <i>Village</i>	Jenis Produksi <i>Type of Production</i>	Luas Tanam (Ha) <i>Planting Area</i>	Luas Panen (Ha) <i>Harvest Area</i>	Produksi (Ton) <i>Production</i>
(1)	(2)	(3)	(4)	(5)
1. Tebu/ <i>Sugarcane</i>	Gula kristal
2. Rosella/ <i>Rosella</i>	Serat
3. Kelapa/ <i>Coconut</i>	Setara kopra
4. Tembakau/ <i>Tobacco</i>	
5. Kopi/ <i>Coffe</i>	Biji kering
6. Coklat/ <i>Chocolate</i>	Biji kering
7. Cengkeh/ <i>Clove</i>	Bunga kering
8. Jambu mete/ <i>Cashew</i>	Biji
9. Kapuk randu/ <i>Kapok Tree</i>	Serat (pohon)
10. Kenanga/ <i>Ylang Tree</i>	Bunga
11. Lada/ <i>Pepper</i>	Buah
Kecamatan Kepung	-

Sumber/Source: Mantri Tani Kecamatan

Tabel 5.9. Jumlah Pohon dan Produksi Tanaman Buah-buahan di Kecamatan Kepung, 2021
Number of Tree and Production of Fruits in Kepung Subdistrict, 2021

Desa/Kelurahan Village	Jumlah Pohon Number of Tree	Produksi (Kuintal) Production
(1)	(2)	(3)
1. Alpokat/Avocado	24730	...
2. Rambutan/Rambutan	3945	...
3. Jambu Biji/Guava	2480	...
4. Jeruk/Orange	7500	...
5. Sawo/Sawo	1724	...
6. Salak/Salak	-	...
7. Belinjo/Belinjo	-	...
8. Duku/Duku	-	...
9. Semangka/Watermelon	-	...
10. Durian/Durian	21280	...
11. Belimbing/Starfruit	1230	...
12. Sirsat/Soursop	2110	...
13. Nanas/Pineapple	-	...
14. Mangga/Mango	18060	...
15. Pepaya/Papaya	-	...
16. Pisang/Banana	19700	...
17. Nangka/Jackfruit	-	...
18. Sukun/Sukun	1255	...
19. Jambu air/Water apple	2755	...

Sumber/Source: Mantri Tani Kecamatan

Tabel
Table 5.10.**Luas Panen Tanaman Sayuran dan Buah-buahan Semusim Menurut Jenis Tanaman di Kecamatan Kepung (ha), 2018–2021**
Harvested Area of Seasonal Vegetables and Fruits by Kind of Plant in Kepung Subdistrict (ha), 2018–2021

Jenis Tanaman Kind of Plants	2018	2019	2020	2021*
(1)	(2)	(3)	(4)	(5)
Bawang Daun/ Scallion	-	-	58	-
Bawang Merah/Shallot	369	534	363	-
Bawang Putih/Garlic	-	-	-	-
Bayam/ Spinach	-	-	-	-
Blewah/ Blewah	-	-	-	-
Buncis/ string bean	-	-	-	-
Cabai Besar/ Chili/Big chili	-	278	371	-
Cabai Rawit/ Chili/Cayenne Pepper	-	1 339	658	-
Cabai/Chili	2 153	1 617	-	-
Jamur/ Mushrooms	-	-	-	-
Kacang Merah/ Red Beans	-	-	-	-
Kacang Panjang/ Long Beans	-	187	121	-
Kangkung/ WaterSpinach	-	-	-	-
Kembang Kol/ Cauliflower	-	-	-	-
Kentang/ Potato	-	-	-	-
Ketimun/ Cucumber	-	118	134	-
Kubis/Cabbage	-	-	-	-
Labu Siam/ Chayote	-	-	-	-
Lobak/ Radish	-	-	-	-
Melon/ Melon	-	-	-	-
Paprika/ Bell Pepper	-	-	-	-
Petsai/Sawi/ Chines/Cabbage/ mustard green	-	-	-	-
Semangka/ Water Melon	-	2	-	-
Stroberi/ Strawberry	-	-	-	-
Terung/ Eggplant	-	-	86	-
Tomat/ Tomato	148	236	-	-
Wortel/ Carrot	-	-	-	-

Catatan/Note: ...

Sumber/Source: BPS, Statistik Pertanian Hortikultura SPH-SBS/BPS-Statistics Indonesia, Agricultural Statistic for Horticulture SPH-SBS

Tabel 5.11. Produksi Tanaman Sayuran dan Buah-buahan Semusim Menurut Jenis Tanaman di Kecamatan Kepung (kuintal), 2018–2021
Production of Seasonal Vegetables and Fruits by Kind of Plant in Kepung Subdistrict (quintal), 2018–2021

Jenis Tanaman <i>Kind of Plants</i>	2018	2019	2020	2021 ^x
(1)	(2)	(3)	(4)	(5)
Bawang Daun/ Scallion	-	-	232	-
Bawang Merah/Shallot	22 508	33 715	-	831
Bawang Putih/Garlic	-	-	-	-
Bayam/ Spinach	-	-	-	-
Blewah/ Blewah	-	-	-	-
Buncis/ string bean	-	-	-	-
Cabai Besar/ Chili/Big chili	13 029	21 525	-	-
Cabai Rawit/ Chili/Cayenne Pepper	71 881	36 654	-	-
Cabai/Chili	112 924	84 910	-	-
Jamur/ Mushrooms	-	-	-	-
Kacang Merah/ Red Beans	-	-	-	-
Kacang Panjang/ Long Beans	12 735	8 743	-	-
Kangkung/ WaterSpinach	-	-	-	-
Kembang Kol/ Cauliflower	-	-	-	-
Kentang/ Potato	-	-	-	-
Ketimun/ Cucumber	21 446	18 564	-	-
Kubis/Cabbage	-	-	-	-
Labu Siam/ Chayote	-	-	-	-
Lobak/ Radish	-	-	-	-
Melon/ Melon	-	-	-	-
Paprika/ Bell Pepper	-	-	-	-
Petsai/Sawi/ Chines/Cabbage/ mustard green	-	-	-	-
Semangka/ Water Melon	-	310	-	-
Stroberi/ Strawberry	-	-	-	-
Terung/ Eggplant	20 911	14 239	-	-
Tomat/ Tomato	21 363	36 733	-	-
Wortel/ Carrot	-	-	-	-

Catatan/Note: ...

Sumber/Source: BPS, Statistik Pertanian Hortikultura SPH-SBS/BPS-Statistics Indonesia, Agricultural Statistic for Horticulture SPH-SBS

Tabel
Table 5.12.

**Luas Panen Tanaman Biofarmaka Menurut Jenis Tanaman
di Kecamatan Kepung (m²), 2018–2021**
*Harvested Area of Medicinal Plants by Kind of Plant in
Kepung Subdistrict (m²), 2018–2021*

Jenis Tanaman <i>Kind of Plants</i>	2018	2019	2020	2021*
(1)	(2)	(3)	(4)	(5)
Dlingo/Dringo/ Calamus	-	-	-	-
Jahe/ Ginger	-	820 000	820 012	640 000
Kapulaga/ JavaCardamom	-	-	-	-
Keji Beling/ Verbenaceae	-	-	-	-
<i>Kencur/ East Indian Galangal</i>	-	-	-	-
<i>Kunyit/Turmeric</i>	-	-	-	20 000
<i>Laos/Lengkuas/Galanga</i>	-	120 000	-	-
Lempuyang/ Zingiber Aromaticum	-	-	-	-
Lidah Buaya/ Aloevera	-	-	-	-
Mahkota Dewa/ Phaleria Macrocarpa	-	-	-	-
Mengkudu/Pace/ Indian Mulberry	-	-	-	-
Sambiloto/ King of Bitter	-	-	-	-
Temuireng/ Black Turmeric	-	-	-	-
Temukunci/ Chinese Keys	-	-	-	-
Temulawak/ Java Turmeric	-	-	-	-

Catatan/Note: ...

Sumber/Source: BPS, Statistik Pertanian Hortikultura SPH-SBS/BPS-Statistics Indonesia, Agricultural Statistic for Horticulture SPH-SBS

Tabel 5.13. Produksi Tanaman Biofarmaka Menurut Jenis Tanaman di Kecamatan Kepung (kg), 2018–2021
Production of Medicinal Plants by Kind of Plant in Kepung Subdistrict (kg), 2018–2021

Jenis Tanaman Kind of Plants	2018	2019	2020	2021 ^x
(1)	(2)	(3)	(4)	(5)
Dlingo/Dringo/ Calamus	-	-	-	-
Jahe/ Ginger	-	1 895 000	1 886 026	960 000
Kapulaga/ JavaCardamom	-	-	-	-
Keji Beling/ Verbenaceae	-	-	-	-
Kencur/ East Indian Galangal	-	-	-	-
Kunyit/Turmeric	-	-	-	31 000
Laos/Lengkuas/Galanga	-	340 000	-	-
Lempuyang/ Zingiber Aromaticum	-	-	-	-
Lidah Buaya/ Aloevera	-	-	-	-
Mahkota Dewa/ Phaleria Macrocarpa	-	-	-	-
Mengkudu/Pace/ Indian Mulberry	-	-	-	-
Sambiloto/ King of Bitter	-	-	-	-
Temuireng/ Black Turmeric	-	-	-	-
Temukunci/ Chinese Keys	-	-	-	-
Temulawak/ Java Turmeric	-	-	-	-

Catatan/Note: ...

Sumber/Source: BPS, Statistik Pertanian Hortikultura SPH-SBS/BPS-Statistics Indonesia, Agricultural Statistic for Horticulture SPH-SBS

Tabel 5.14. Luas Panen Tanaman Hias Menurut Jenis Tanaman di Kecamatan Kepung (m²), 2018–2021
Table *Harvested Area of Ornamental Plants by Kind of Plant in Kepung Subdistrict (m²), 2018–2021*

Jenis Tanaman <i>Kind of Plants</i>	2018	2019	2020	2021*
(1)	(2)	(3)	(4)	(5)
Anggrek/ Orchid	-	-	-	-
Anthurium Bunga/ Flamingo Lily Flower	-	-	-	-
Anthurium Daun/ Anthurium	-	-	-	-
Anyelir/ Carnation	-	-	-	-
Balanceng/ Dieffenbacia	-	-	-	-
Dracaena/ Dracaena	-	-	-	-
Euphorbia/ Euphorbia	-	-	-	-
Gladiol/ Gladiol	-	-	-	-
Hanjuang/ Cordyline	-	-	-	-
Herbras/ Gerbera	-	-	-	-
Kamboja Jepang/Adenium	-	-	-	-
Keladi Hias/ Caladium	-	-	-	-
Krisan/ Chrysantemum	-	-	-	-
Mawar/ Rose	-	-	-	-
Melati/ Jasmine	-	-	-	-
Monstera/ Monstera	-	-	-	-
Pakis/ Leather Leaf Fern	-	-	-	-
Palem/ Palm	-	-	-	-
Pedang-Pedangan/ Sansevieria	-	-	-	-
Philodendron/Philodendron	-	-	-	-
Pisang-Pisangan/ Heliconia	-	-	-	-
Sedap Malam/ Tuberose	-	-	-	-
Soka/ Ixora	-	-	-	-
Sri Rejeki/ Aglaonema	-	-	-	-

Catatan/Note: ...

Sumber/Source: BPS, Statistik Pertanian Hortikultura SPH-SBS/BPS-Statistics Indonesia, Agricultural Statistic for Horticulture SPH-SBS

Tabel 5.15. Produksi Tanaman Hias Menurut Jenis Tanaman di Kecamatan Kepung (tangkai), 2018–2021
Production of Ornamental Plants by Kind of Plant in Kepung Subdistrict (stalks), 2018–2021

Jenis Tanaman Kind of Plants	2018	2019	2020	2021 ^x
(1)	(2)	(3)	(4)	(5)
Anggrek/ Orchid	-	-	-	-
Anthurium Bunga/ Flamingo Lily Flower	-	-	-	-
Anthurium Daun/ Anthurium	-	-	-	-
Anyelir/ Carnation	-	-	-	-
Balanceng/ Dieffenbacia	-	-	-	-
Dracaena/ Dracaena	-	-	-	-
Euphorbia/ Euphorbia	-	-	-	-
Gladiol/ Gladiol	-	-	-	-
Hanjuang/ Cordyline	-	-	-	-
Herbras/ Gerbera	-	-	-	-
Kamboja Jepang/Adenium	-	-	-	-
Keladi Hias/ Caladium	-	-	-	-
Krisan/ Chrysantemum	-	-	-	-
Mawar/ Rose	-	-	-	-
Melati/ Jasmine	-	-	-	-
Monstera/ Monstera	-	-	-	-
Pakis/ Leather Leaf Fern	-	-	-	-
Palem/ Palm	-	-	-	-
Pedang-Pedangan/ Sansevieria	-	-	-	-
Philodendron/Philodendron	-	-	-	-
Pisang-Pisangan/ Heliconia	-	-	-	-
Sedap Malam/ Tuberose	-	-	-	-
Soka/ Ixora	-	-	-	-
Sri Rejeki/ Aglaonema	-	-	-	-

Catatan/Note: ...

Sumber/Source: BPS, Statistik Pertanian Hortikultura SPH-SBS/BPS-Statistics Indonesia, Agricultural Statistic for Horticulture SPH-SBS

Tabel 5.16. **Produksi Buah-Buahan dan Sayuran Tahunan Menurut Jenis Tanaman di Kecamatan Kepung (kuintal), 2018–2021**
Production of Annual Fruits and Vegetables by Kind of Plant in Kepung Subdistrict (quintal), 2018–2021

Jenis Tanaman Kind of Plants	2018	2019	2020	2021*
(1)	(2)	(3)	(4)	(5)
Alpukat/ Avocado	-	16 526	13 745	-
Anggur/ Grape	-	-	-	-
Apel/ Apple	-	-	-	-
Belimbing/ Star Fruit	-	2 445	1 508	-
Duku/Langsak/Kokosan/Duku	-	-	-	-
Durian/ Durian	22 654	39 243	28 399	-
Jambu Air/ Water Apple	-	2 278	3 078	-
Jambu Biji/ Guava	-	3 361	4 550	-
Jengkol/ Jengkol	-	-	-	-
Jeruk Besar/ Pomelo	-	-	-	-
Jeruk Siam/Keprok/Orange/ Tangerine	-	1 607	5 893	-
Mangga/ Mango	67 002	29 690	31 424	-
Manggis/ Mangosteen	-	-	-	-
Markisa/Konyal/ Passionfruit	-	-	-	-
Melinjo/ Gnetum/Melinjo	-	-	-	-
Nangka/Cempedak/Jackfruit	-	2 009	6 436	-
Nanas/ Pineapple	-	-	-	-
Pepaya/ Papaya	-	-	-	-
Petai/ Twisted Cluster Bean	-	-	1 266	-
Pisang/ Banana	4 330	4 565	5 575	-
Rambutan/ Rambutan	-	3 719	3 962	-
Salak/ Snakefruit	-	-	-	-
Sawo/ Sapodilla/Sawo	-	1 734	1 404	-
Sirsak/ Soursop	-	395	1 089	-
Sukun/ Breadfruit	-	903	750	-

Catatan/Note: ...

Sumber/Source: BPS, Statistik Pertanian Hortikultura SPH-SBS/BPS-Statistics Indonesia, Agricultural Statistic for Horticulture SPH-SBS

BAB 6

CHAPTER 6

INDUSTRI INDUSTRY

Jumlah Keluarga
Pengguna Listrik
di Kecamatan Kepung, 2021

28.723 Keluarga



Jumlah Industri
Mikro dan Kecil
di Kecamatan Kepung, 2021

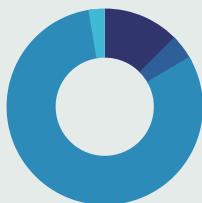
224 Industri



Jumlah Industri Mikro dan Kecil
Menurut Bahan Baku Utama
di Kecamatan Kepung, 2021

Industri Lainnya
2.7%

Industri Anyaman
4%



Industri Makanan dan Minuman
80.8%



PENJELASAN TEKNIS

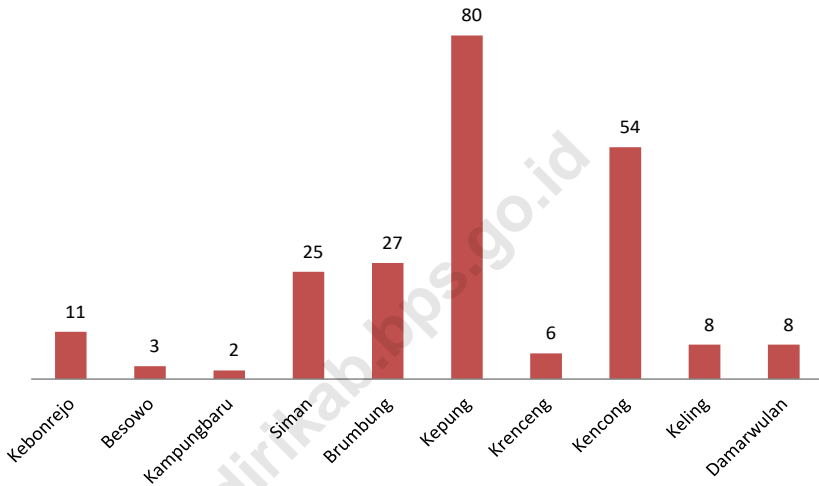
1. Industri Pengolahan dikelompokkan ke dalam 4 golongan berdasarkan banyaknya pekerja, yaitu:
 - Industri Besar adalah perusahaan yang mempunyai pekerja 100 orang atau lebih.
 - Industri Sedang adalah perusahaan yang mempunyai pekerja 20-99 orang.
 - Industri Kecil adalah perusahaan yang mempunyai pekerja 5-19 orang.
 - Industri Rumah Tangga adalah usaha kerajinan rumah tangga yang mempunyai pekerja 1-4 orang.
2. Pengumpulan data perusahaan Industri Besar dan Sedang dilakukan setiap tahun dengan cara sensus lengkap. Pelaksanaan Survei Industri Besar dan Sedang berdasarkan direktori hasil pemutakhiran yang dilakukan setiap tahun.

TECHNICAL NOTES

1. *According to the number of employees, a manufacturing industry is categorized into four groups:*
 - *Large scale manufacturing - a manufacturing establishment having at least 100 employees.*
 - *Medium scale manufacturing - a manufacturing establishment having at least 20-99 employees.*
 - *Small scale manufacturing - a manufacturing establishment having at least 5-19 employees.*
 - *Household and cottage industry - a manufacturing establishment having at least 1-4 employees.*
2. *The data for large and medium manufacturing industries are collected every year on a complete census basis. The field work is based on the annually updated Directory of Establishment.*

Gambar 6.1.
Figures

**Jumlah Industri Kecil dan Mikro Non Pertanian di
Kecamatan Kepung, 2021**
*Number of Non Agriculture Small and Micro Industries at
Kepung Subdistrict, 2021*



Sumber/Source: BPS, Updating Data PODES/ BPS-Statistics Indonesia, Village Potential Data Updating

Tabel
Table 6.1.

**Jumlah Industri Kecil dan Mikro Non Pertanian di
Kecamatan Kepung, 2021**
*Number of Non Agriculture Small and Micro Industries at
Kepung Subdistrict, 2021*

Desa/Kelurahan Villages	Industri dari Kulit Leather Industry	Industri dari Kayu Wood Industry	Industri dari Logam Metal Industry	Industri dari Anyaman Woven Industry
(1)	(2)	(3)	(4)	(5)
[001] Kebonrejo	-	2	-	2
[002] Besowo	-	-	-	1
[003] Kampungbaru	-	-	-	1
[004] Siman	-	5	-	-
[005] Brumbung	-	1	-	1
[006] Kepung	-	3	-	-
[007] Krenceng	-	3	-	-
[008] Kencong	-	8	-	4
[009] Keling	-	3	-	-
[010] Damarwulan	-	3	-	-
Kecamatan Kepung	-	28	-	9

Lanjutan Tabel/*Continued Table 6.1.*

Desa/Kelurahan <i>Villages</i>	Industri dari Gerabah/ Keramik <i>Pottery Industry</i>	Industri dari Kain/Tenun <i>Fabric Industry</i>	Industri dari Makanan dan Minuman <i>Food and Beverage Industry</i>	Lainnya <i>Others</i>
(1)	(6)	(7)	(8)	(9)
[001] Kebonrejo	-	-	7	-
[002] Besowo	-	-	2	-
[003] Kampungbaru	-	-	1	-
[004] Siman	-	-	20	-
[005] Brumbung	-	-	25	-
[006] Kepung	-	-	77	-
[007] Krenceng	-	-	3	-
[008] Kencong	-	-	36	6
[009] Keling	-	-	5	-
[010] Damarwulan	-	-	5	-
Kecamatan Kepung	-	-	181	6

Catatan/*Note:*Sumber/*Source:* BPS, Updating Data PODES/ *BPS-Statistics Indonesia, Village Potential Data Updating*

Tabel
Table 6.2.

Jumlah Keluarga Menurut Kelurahan dan Jenis Pengguna Listrik di Kecamatan Kepung, 2021
Number of Customers by village and Types of Electricity Users in Kepung Subdistrict, 2021

Desa/Kelurahan Villages	PLN (Perusahaan Listrik Negara) State Electricity Enterprise	Non PLN (Swasta, Swadaya, Perorangan) Non State Electricity Enterprise
(1)	(4)	(5)
[001] Kebonrejo	1728	-
[002] Besowo	3006	-
[003] Kampungbaru	3001	-
[004] Siman	2254	-
[005] Brumbung	1938	-
[006] Kepung	5517	-
[007] Krenceng	3672	-
[008] Kencong	1813	-
[009] Keling	2318	-
[010] Damarwulan	3476	-
Kecamatan Kepung	28723	-

Catatan/Note:

Sumber/Source: BPS, Updating Data PODES/ BPS-Statistics Indonesia, Village Potential Data Updating

Tabel
Table 6.3

**Keberadaan Penerangan Jalan Utama di Kecamatan
Kepung Menurut Desa/Kelurahan, 2021**
Presence of Main Street Lighting in Kepung Subdistrict, 2021

Desa/Kelurahan Villages	Penerangan Jalan Utama Main Street Lighting	Jenis Penerangan Type of Lighting
(1)	(2)	(3)
[001] Kebonrejo	Ada	Listrik diusahakan Pemerintah
[002] Besowo	Ada	Listrik diusahakan Pemerintah
[003] Kampungbaru	Ada	Listrik diusahakan Pemerintah
[004] Siman	Ada	Listrik diusahakan Pemerintah
[005] Brumbung	Ada	Listrik diusahakan Pemerintah
[006] Kepung	Ada	Listrik diusahakan Pemerintah
[007] Krenceng	Ada	Listrik diusahakan Pemerintah
[008] Kencong	Ada	Listrik diusahakan Pemerintah
[009] Keling	Ada	Listrik diusahakan Pemerintah
[010] Damarwulan	Ada	Listrik diusahakan Pemerintah

Catatan/Note:

Sumber/Source: BPS, Pendataan Potensi Desa (Podes) 2020/ BPS—Statistics Indonesia, Village Potential Data Collection 2020

BAB 7

CHAPTER 7

PERDAGANGAN TRADE



Jumlah Pasar Permanen
di Kecamatan Kepung, 2021

3 Pasar



Jumlah Minimarket
di Kecamatan Kepung, 2021

8 Minimarket

Jumlah Pertokoan
di Kecamatan Kepung, 2021



Jumlah Toko/Warung Kelontong:

323 Toko/Warung Kelontong

Jumlah Warung/Kedai Makan Minum:

321 Warung/Kedai Makanan Minum

PENJELASAN TEKNIS

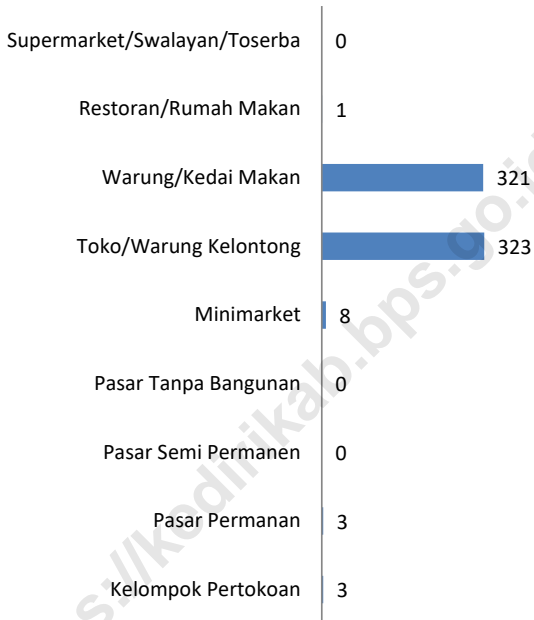
1. Pasar adalah suatu tempat pertemuan penjual dan pembeli untuk melakukan transaksi jual beli dan jasa.
2. Toko adalah sebuah tempat tertutup yang di dalamnya terjadi kegiatan perdagangan dengan jenis benda atau barang yang khusus, misalnya toko buku, toko buah, dan sebagainya.
3. Kios adalah toko kecil (tempat berjual buku, koran, dsb).
4. Warung adalah tempat menjual makanan, minuman, kelontong, dan sebagainya.

TECHNICAL NOTES

1. *Market is a meeting place of sellers and buyers to conduct transactions of sale and purchase and services.*
2. *Store is a closed place in which there is a trading activity with a particular type of item or item, such as a bookstore, fruit shop, etc.*
3. *Stall is a small store (place to sell books, newspapers, etc).*
4. *Shop is a place to sell food, drinks, grocery, etc.*

Gambar 7.1.
Figures

**Jumlah Fasilitas Perdagangan di Kecamatan Kepung,
2021**
*Number of Trading Facilities by Village in Kepung
Subdistrict, 2021*



Sumber/Source: BPS, Updating Data PODES/ BPS-Statistics Indonesia, Village Potential Data Updating

Tabel 7.1.
Table

**Keberadaan Kelompok Pertokoan Menurut Desa/
Kelurahan di Kecamatan Kepung, 2021**
*Presence of Group of Stores by Village in Kepung Subdistrict,
2021*

Desa/Kelurahan Villages	Keberadaan Kelompok Pertokoan Presence of Group of Stores	Jarak Ke Kelompok Pertokoan Terdekat Distance from the Nearest Group of Stores
(1)	(2)	(3)
[001] Kebonrejo	-	8,0
[002] Besowo	-	5,0
[003] Kampungbaru	-	4,0
[004] Siman	-	1,0
[005] Brumbung	Ada	-
[006] Kepung	Ada	-
[007] Krenceng	-	3,50
[008] Kencong	-	4,50
[009] Keling	-	4,50
[010] Damarwulan	Ada	-

Catatan/Note:

Sumber/Source: BPS, Updating Data PODES/ BPS-Statistics Indonesia, Village Potential Data Updating

Tabel 7.2. Jumlah Pasar Menurut Desa/Kelurahan di Kecamatan Kepung, 2021
Table 7.2. Number of Traditional Market by Village in Kepung Subdistrict, 2021

Desa/Kelurahan Villages	Pasar Permanan Permanent Market	Pasar Semi Permanan Semi Permanent Market	Pasar Tanpa Bangunan Market with No Building
(1)	(2)	(3)	(4)
[001] Kebonrejo	-	-	-
[002] Besowo	-	-	-
[003] Kampungbaru	-	-	-
[004] Siman	1	-	-
[005] Brumbung	1	-	-
[006] Kepung	1	-	-
[007] Krenceng	-	-	-
[008] Kencong	-	-	-
[009] Keling	-	-	-
[010] Damarwulan	-	-	-
Kecamatan Kepung	3	-	-

Catatan/Note:

Sumber/Source: BPS, Updating Data PODES/ BPS-Statistics Indonesia, Village Potential Data Updating

Tabel 7.3. Jumlah Pertokoan Menurut Desa/Kelurahan di Kecamatan Kepung, 2021
Table 7.3. Number of Stores by Village in Kepung Subdistrict, 2021

Desa/Kelurahan Villages	Minimarket	Toko/Warung Kelontong Small Store	Warung/Kedai Makan Minum
(1)	(2)	(3)	(4)
[001] Kebonrejo	-	29	13
[002] Besowo	-	28	9
[003] Kampungbaru	-	27	14
[004] Siman	-	15	20
[005] Brumbung	-	10	64
[006] Kepung	5	60	47
[007] Krenceng	-	49	34
[008] Kencong	1	23	55
[009] Keling	1	46	46
[010] Damarwulan	1	36	19
Kecamatan Kepung	8	323	321

Catatan/Note:

Sumber/Source: BPS, Updating Data PODES/ BPS-Statistics Indonesia, Village Potential Data Updating

Lanjutan Tabel/Continued Table 7.3.

Desa/Kelurahan Villages	Restoran/Rumah Makan Restaurant	Supermarket/Swalayan/Toserba Supermarket
(1)	(2)	(3)
[001] Kebonrejo	-	-
[002] Besowo	-	-
[003] Kampungbaru	-	-
[004] Siman	-	-
[005] Brumbung	-	-
[006] Kepung	-	-
[007] Krenceng	-	-
[008] Kencong	-	-
[009] Keling	-	-
[010] Damarwulan	1	-
Kecamatan Kepung	1	-

Catatan/Note:

Sumber/Source: BPS, Updating Data PODES/ BPS-Statistics Indonesia, Village Potential Data Updating

BAB 8

CHAPTER 8

HOTEL & PARIWISATA

HOTEL & TOURISM

Jumlah Tempat Wisata & Situs Bersejarah di di Kec. Kepung, 2021

- 2 Tempat Wisata
- 0 Situs Bersejarah



Ketersediaan Fasilitas/ Lapangan Olahraga di di Kec. Kepung, 2021

- 10 Lapangan Sepakbola
- 7 Lapangan Voli
- 7 Lapangan Bulutangkis
- 4 Lapangan Tenis Meja
- 7 Fasilitas Bilyard
- 2 Pusat Kebugaran



Jumlah Hotel di Kec. Kepung, 2021

0 Hotel



Jumlah Penginapan di Kec. Kepung, 2021

0 Penginapan

PENJELASAN TEKNIS

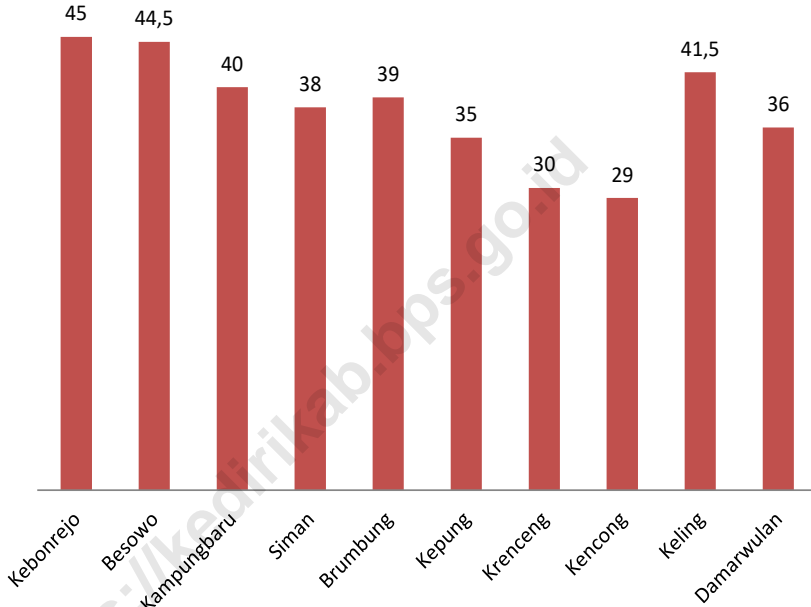
1. Hotel adalah penyediaan akomodasi secara harian berupa kamar-kamar di dalam satu bangunan yang dapat dilengkapi dengan jasa pelayanan makan dan minum, kegiatan hiburan dan atau fasilitas lainnya. Hotel terdiri dari hotel berbintang dan hotel non-bintang.
2. Ruang publik terbuka adalah ruang atau lahan umum yang peruntukkan utamanya sebagai tempat warga/masyarakat untuk bersantai/bermain tanpa perlu membayar.
3. Lapangan olahraga adalah tempat lapang untuk kegiatan olahraga yang ada di desa/kelurahan sesuai dengan persyaratan olahraga yang bersangkutan.

TECHNICAL NOTES

1. *Hotel is a daily supply of accommodation rooms within a building which can be equipped with eating and drinking services, entertainment activities and/or other facilities. Hotel consists of a classified hotel and a non-classified hotel.*
2. *Open public space is a public space or land that is primarily designated as a place for residents/communities to relax/relax/play without having to pay.*
3. *Sports field is a field for sports activities in the village in accordance with the requirements of the sport concerned.*

Gambar 8.1.
Figures

**Jarak ke Bioskop Terdekat Menurut Desa/Kelurahan di
Kecamatan Kepung, 2021**
*Distance to Nearest Cinema by Village in Kepung
Subdistrict, 2021*



Catatan/Note:

Sumber/Source: BPS, Updating data PODES/ BPS–Statistics Indonesia, Village Potential Data Updating

8.1. HOTEL HOTEL

Tabel 8.1.1. Jumlah Hotel dan Penginapan di Kecamatan Kepung Menurut Desa/Kelurahan, 2021
Number of Hotels and Lodging in Kepung Subdistrict by Village, 2021

Desa/Kelurahan Villages	Hotel Hotel	Penginapan Lodging
(1)	(2)	(3)
[001] Kebonrejo	-	-
[002] Besowo	-	-
[003] Kampungbaru	-	-
[004] Siman	-	-
[005] Brumbung	-	-
[006] Kepung	-	-
[007] Krenceng	-	-
[008] Kencong	-	-
[009] Keling	-	-
[010] Damarwulan	-	-
Kecamatan Kepung	-	-

Catatan/Note:

Sumber/Source: BPS, Updating data PODES/ BPS—Statistics Indonesia, Village Potential Data Updating

8.2. PARIWISATA TOURISM

Tabel 8.2.1. **Keberadaan Ruang Publik Terbuka di Kecamatan Kepung Menurut Desa/Kelurahan, 2021**
Existance of Open Public Space in Kepung Subdistrict by Village, 2021

Desa/Kelurahan Villages	Keberadaan Ruang Publik Terbuka Existance of Open Public Space
(1)	(2)
[001] Kebonrejo	Ada
[002] Besowo	Ada
[003] Kampungbaru	Ada
[004] Siman	Ada
[005] Brumbung	Ada
[006] Kepung	Ada
[007] Krenceng	Ada
[008] Kencong	Ada
[009] Keling	Ada
[010] Damarwulan	Ada

Catatan/Note:

Sumber/Source: BPS, Updating data PODES/ BPS—Statistics Indonesia, Village Potential Data Updating

Tabel 8.2.2.
Table

**Keberadaan Bioskop di Kecamatan Kepung Menurut
Desa/Kelurahan, 2021**
Cinema Presence in Kepung Subdistrict by Village, 2021

Desa/Kelurahan Villages	Keberadaan Bioskop Cinema Presence	Jarak ke Bioskop Terdekat (km) Distance
(1)	(2)	(3)
[001] Kebonrejo	-	45,0
[002] Besowo	-	44,50
[003] Kampungbaru	-	40,0
[004] Siman	-	38,0
[005] Brumbung	-	39,0
[006] Kepung	-	35,0
[007] Krenceng	-	30,0
[008] Kencong	-	29,0
[009] Keling	-	41,50
[010] Damarwulan	-	36,0

Catatan/Note:

Sumber/Source: BPS, Updating data PODES/ BPS—Statistics Indonesia, Village Potential Data Updating

Tabel 8.2.3. Keberadaan Pub/Diskotik/Tempat Karaoke di Kecamatan Kepung Menurut Desa/Kelurahan, 2021
Table 8.2.3. Existence of Pubs/Discos/Karaoke Places in Kepung Subdistrict by Village, 2021

Desa/Kelurahan Villages	Keberadaan Pub/Diskotik/ Tempat Karaoke Existence of Pubs/Discos/Karaoke Place	Jarak ke Pub/Diskotik/Tempat Karaoke Terdekat (km) Distance
(1)	(2)	(3)
[001] Kebonrejo	-	20,50
[002] Besowo	-	19,50
[003] Kampungbaru	-	16,0
[004] Siman	-	15,0
[005] Brumbung	-	15,0
[006] Kepung	-	10,0
[007] Krenceng	-	7,0
[008] Kencong	-	3,50
[009] Keling	-	6,0
[010] Damarwulan	-	10,0

Catatan/Note:

Sumber/Source: BPS, Updating data PODES/ BPS—Statistics Indonesia, Village Potential Data Updating

Tabel 8.2.4. **Ketersediaan Fasilitas/Lapangan Olahraga di Kecamatan Kepung Menurut Desa/Kelurahan, 2021**
Availability of Sports Facilities/Field in Kepung Subdistrict by Village, 2021

Desa/Kelurahan Villages	Sepak Bola Football	Bola Voli Volley Ball	Bulutangkis Badminton	Bola Basket Basketball
(1)	(2)	(3)	(4)	(5)
[001] Kebonrejo	Ada	-	Ada	-
[002] Besowo	Ada	Ada	-	-
[003] Kampungbaru	Ada	Ada	Ada	-
[004] Siman	Ada	Ada	Ada	-
[005] Brumbung	Ada	-	-	-
[006] Kepung	Ada	Ada	Ada	-
[007] Krenceng	Ada	Ada	-	-
[008] Kencong	Ada	-	-	-
[009] Keling	Ada	Ada	Ada	-
[010] Damarwulan	Ada	Ada	Ada	-

Lanjutan Tabel/*Continued Table 8.2.4.*

Desa/Kelurahan Villages	Tenis Lapangan Tennis	Tenis Meja Table Tennis	Futsal Soccer	Renang Swimming
(1)	(6)	(7)	(8)	(9)
[001] Kebonrejo	-	-	-	-
[002] Besowo	-	-	-	-
[003] Kampungbaru	-	Ada	-	-
[004] Siman	-	-	-	-
[005] Brumbung	-	-	-	-
[006] Kepung	-	-	-	-
[007] Krenceng	-	-	-	-
[008] Kencong	-	Ada	-	-
[009] Keling	-	Ada	-	-
[010] Damarwulan	-	Ada	-	-

Lanjutan Tabel/*Continued Table* 8.2.4.

Desa/Kelurahan Villages	Bela diri Martial Sport	Biliar Bilyard	Pusat Kebugaran Fitness Center
(1)	(10)	(11)	(12)
[001] Kebonrejo	-	-	-
[002] Besowo	-	Ada	-
[003] Kampungbaru	-	Ada	-
[004] Siman	-	Ada	-
[005] Brumbung	-	Ada	-
[006] Kepung	-	Ada	Ada
[007] Krenceng	-	-	-
[008] Kencong	-	-	Ada
[009] Keling	-	Ada	-
[010] Damarwulan	-	Ada	-

Catatan/*Note*:Sumber/*Source*: BPS, Updating data PODES/ BPS—*Statistics Indonesia, Village Potential Data Updating*

Tabel 8.2.5. Jumlah Situs/Bangunan Bersejarah di Kecamatan Kepung Menurut Desa/Kelurahan, 2021
Number of Historic Sites/Buildings in Kepung Subdistrict by Village, 2021

Desa/Kelurahan Villages	Candi Temple	Stasiun Kereta Api Bersejarah Historis Train Station	Tempat Spiritual Bersejarah Historical Spiritual Place
(1)	(2)	(3)	(4)
[001] Kebonrejo	-	-	-
[002] Besowo	-	-	-
[003] Kampungbaru	-	-	-
[004] Siman	-	-	-
[005] Brumbung	-	-	-
[006] Kepung	-	-	-
[007] Krenceng	-	-	-
[008] Kencong	-	-	-
[009] Keling	-	-	-
[010] Damarwulan	-	-	-
Kecamatan Kepung	-	-	-

Catatan/Note:

Sumber/Source: BPS, Updating data PODES/ BPS—Statistics Indonesia, Village Potential Data Updating

Tabel 8.2.6. Jumlah Tempat Wisata Komersial di Kecamatan Kepung Menurut Desa/Kelurahan, 2021
Number of Commercial Tourist Attractions in Kepung Subdistrict by Village, 2021

Desa/Kelurahan Villages	Agrowisata Agrotourism	Wisata Budaya Culture Tourism	Wisata Alam Natural Tourism
(1)	(2)	(3)	(4)
[001] Kebonrejo	-	-	-
[002] Besowo	-	-	1
[003] Kampungbaru	-	-	-
[004] Siman	-	-	-
[005] Brumbung	-	-	-
[006] Kepung	-	-	1
[007] Krenceng	-	-	-
[008] Kencong	-	-	-
[009] Keling	-	-	-
[010] Damarwulan	-	-	-
Kecamatan Kepung	-	-	2

Catatan/Note:

Sumber/Source: BPS, Updating data PODES/ BPS—Statistics Indonesia, Village Potential Data Updating

Lanjutan Tabel/*Continued Table* 8.2.6.

Desa/Kelurahan Villages	Taman Rekreasi Recreational Park	Desa Wisata Tourist Village
(1)	(5)	(6)
[001] Kebonrejo	-	-
[002] Besowo	-	-
[003] Kampungbaru	-	-
[004] Siman	-	-
[005] Brumbung	-	-
[006] Kepung	-	-
[007] Krenceng	-	-
[008] Kencong	-	-
[009] Keling	-	-
[010] Damarwulan	-	-
Kecamatan Kepung	-	-

Catatan/*Note*:Sumber/*Source*: BPS, Updating data PODES/ *BPS—Statistics Indonesia, Village Potential Data Updating*

BAB 9

CHAPTER 9

TRANSPORTASI DAN KOMUNIKASI

TRANSPORTATION AND COMMUNICATION



Jumlah Desa yang Memiliki Beberapa Sarana Komunikasi di Kecamatan Kepung, 2021



Base Transceiver Station (BTS)

10 Desa



Warnet

2 Desa



Internet di Kantor Desa

10 Desa



Kantor Pos/
Pos Pembantu

1 Desa



Jumlah Desa dengan Permukaan Jalan Terluas Aspal/Beton di Kec. Kepung, 2021

10 Desa



Jumlah Pelanggan Telepon Kabel di Kec. Kepung, 2021

80 Pelanggan

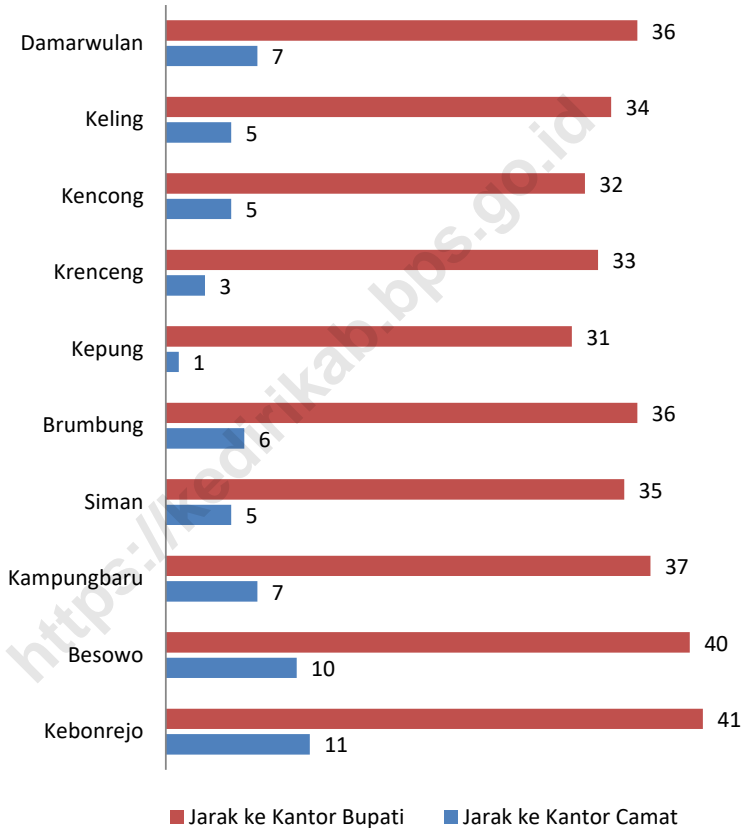
PENJELASAN TEKNIS**TECHNICAL NOTES**

1. Kelancaran transportasi berpengaruh pada kelancaran pembangunan dan kegiatan ekonomi. Jenis transportasi yang ada di Kabupaten Kediri saat ini hanyalah transportasi darat.
 2. Telekomunikasi adalah setiap pemancaran, pengiriman dan atau penerimaan dari setiap informasi dalam bentuk tanda-tanda, isyarat, tulisan, gambar, suara dan bunyi melalui sistem kawat, optik, radio atau sistem elektromagnetik lainnya.
 3. Jaringan telekomunikasi adalah rangkaian perangkat telekomunikasi dan kelengkapannya yang digunakan dalam bertelekomunikasi.
 4. Telepon tetap kabel dalam Susenas disebut telepon rumah adalah jaringan telekomunikasi menggunakan perangkat telepon tetap dengan kabel yang secara umum diatur oleh standar-standar teknis dengan menggunakan suatu nomor telepon, dikenal pula sebagai Public Switched Telephone Network (PSTN). Pada umumnya dimanfaatkan untuk telepon rumah dan jaringan internet, memiliki kemampuan menghantarkan sinyal dengan kuat dan jelas dengan biaya yang relatif lebih murah.
1. *The smoothness of transportation affects the smooth development and economic activities. The type of transportation in Kediri Regency is only land transportation.*
 2. *Telecommunication includes every transmitting, delivering and or receiving from every information of marking, signal, article, picture, sound and voice through strand of wire system, optic, radio or other electromagnetic system.*
 3. *Telecommunication network is peripheral network of telecommunication and its equipment used in the means of telecommunication.*
 4. *Fixed line telephone based on Susenas called home phone is a telecommunication network using fixed line telephone device which is generally regulated by technical standards, using a phone number, also known as the Public Switched Telephone Network (PSTN). It is generally used for home phone and Internet networks, has the ability to deliver a strong and clear signal with a relatively low cost.*

5. Internet adalah sebuah jaringan komputer publik di seluruh dunia. Internet menyediakan akses ke sejumlah layanan komunikasi termasuk World Wide Web dan membawa surel, berita, hiburan, dan file data.
 6. Kantor Pos adalah tempat pemberi pelayanan komunikasi tertulis dan atau surat elektronik, layanan paket, layanan logistik, layanan transaksi keuangan, dan layanan keagenan pos untuk kepentingan umum. Rumah pos berfungsi sama seperti kantor pos dan kantor pos pembantu, bedanya rumah pos biasanya terletak di daerah terpencil.
5. *The internet is a worldwide public computer network. It provides access to a number of communication services including the World Wide Web and carries e-mail, news, entertainment, and data files.*
 6. *Post Office is a service provider facility of written communication and or electronic mail, parcel service, logistics services, financial transaction services, and postal services to the public. Postal house has the same function as the post office and subsidiary of post office, the difference is that postal house is usually located in remote areas.*

Gambar 9.1.
Figures

**Perkiraan Jarak Tempuh dari Kantor Desa/ Kelurahan di
Kecamatan Kepung, 2021 (km)**
*Estimation Mileage from the Village Office in Kepung
Subdistrict, 2021 (km)*



Catatan/Note:

Sumber/Source: BPS, Updating Data PODES/BPS-Statistics Indonesia, Village Potential Data Updating

9.1 TRANSPORTASI TRANSPORTATION

Tabel 9.1.1. **Sarana dan Prasarana Transportasi Antar Desa/Kelurahan di Kecamatan Kepung Menurut Desa/ Kelurahan, 2021**
Inter-Village Transportation Facilities and Infrastructure in Kepung Subdistrict by Village, 2021

Desa/Kelurahan Villages	Permukaan Jalan Terluas/ Road Surface	Keberadaan Angkutan Umum/ Presence of Public Transport
(1)	(2)	(3)
[001] Kebonrejo	Aspal/ beton	-
[002] Besowo	Aspal/ beton	-
[003] Kampungbaru	Aspal/ beton	-
[004] Siman	Aspal/ beton	-
[005] Brumbung	Aspal/ beton	-
[006] Kepung	Aspal/ beton	-
[007] Krenceng	Aspal/ beton	-
[008] Kencong	Aspal/ beton	-
[009] Keling	Aspal/ beton	-
[010] Damarwulan	Aspal/ beton	-

Catatan/Note:

Sumber/Source: BPS, Updating Data PODES/BPS-Statistics Indonesia, Village Potential Data Updating

Tabel 9.1.2 **Perkiraan Jarak Tempuh dari Kantor Desa/ Kelurahan di Kecamatan Kepung, 2021(km)**
Table 9.1.2 **Estimation Mileage from the Village Office in Kepung Subdistrict, 2021 (km)**

Desa/Kelurahan Villages	ke Kantor Camat/ to Subdistrict's Offices	ke Kantor Bupati/ to Regent's Office	ke Kantor Camat lain Terdekat/ to other Subdistrict Offices Nearby	ke Kantor Bupati lain Terdekat/ to other Regent Offices Narby
(1)	(2)	(3)	(4)	(5)
[001] Kebonrejo	11	41	13	51
[002] Besowo	10	40	15	50
[003] Kampungbaru	7	37	7	47
[004] Siman	5	35	6	46
[005] Brumbung	6	36	5	45
[006] Kepung	1	31	7	40
[007] Krenceng	3	33	7	37
[008] Kencong	5	32	6	35
[009] Keling	5	34	5	35
[010] Damarwulan	7	36	2	33

Catatan/Note:

Sumber/Source: BPS, Updating Data PODES/BPS-Statistics Indonesia, Village Potential Data Updating

9.2 KOMUNIKASI COMMUNICATION

Tabel 9.2.1. **Keberadaan Pelanggan Telepon Kabel di Kecamatan
Kepung Menurut Desa/ Kelurahan, 2021**
*Presence of Cable Telephone Subscribers in Kepung
Subdistrict by Village, 2021*

Desa/Kelurahan Villages	Keberadaan Pelanggan Telepon Kabel/ <i>Presence of Cable Telephone Subscribers</i>	Jumlah Pelanggan Telepon Kabel/ <i>Total Cable Telephone Subscribers</i>
(1)	(2)	(3)
[001] Kebonrejo	-	-
[002] Besowo	Ada	2
[003] Kampungbaru	-	-
[004] Siman	Ada	15
[005] Brumbung	Ada	8
[006] Kepung	Ada	18
[007] Krenceng	Ada	9
[008] Kencong	-	-
[009] Keling	Ada	7
[010] Damarwulan	Ada	21

Catatan/Note:

Sumber/Source: BPS, Updating Data PODES/BPS-Statistics Indonesia, Village Potential Data Updating

Tabel 9.2.2. Keberadaan Sarana Komunikasi di Kecamatan Kepung Menurut Desa/ Kelurahan, 2021
The Existence of Communication Facilities in Kepung Subdistrict by Village, 2021

Desa/Kelurahan Villages	Base Transceiver Station (BTS)	Wartel/ Telecommunication Cafe	Internet di Kantor Desa/ internet in village office	Warnet/ Cyber Cafe
(1)	(2)	(3)	(4)	(5)
[001] Kebonrejo	1	-	Ada	-
[002] Besowo	2	-	Ada	Ada
[003] Kampungbaru	-	-	Ada	-
[004] Siman	2	-	Ada	Ada
[005] Brumbung	-	-	Ada	-
[006] Kepung	3	-	Ada	-
[007] Krenceng	1	-	Ada	-
[008] Kencong	1	-	Ada	-
[009] Keling	2	-	Ada	-
[010] Damarwulan	1	-	Ada	-

Catatan/Note:

Sumber/Source: BPS, Updating Data PODES/BPS-Statistics Indonesia, Village Potential Data Updating

Lanjutan Tabel /Continued Table 9.2.2.

Desa/Kelurahan Villages	Kantor Pos/ Pos Pembantu/ Post Office/Branch Office	Pos Keliling/ Post Around the Village	Jasa Ekspedisi Swasta/ Private Expedition Service
(1)	(6)	(7)	(8)
[001] Kebonrejo	-	-	-
[002] Besowo	-	-	-
[003] Kampungbaru	-	-	-
[004] Siman	-	-	-
[005] Brumbung	-	-	-
[006] Kepung	1	-	1
[007] Krenceng	-	-	-
[008] Kencong	-	-	-
[009] Keling	-	-	-
[010] Damarwulan	-	-	1

Catatan/Note:

Sumber/Source: BPS, Updating Data PODES/BPS-Statistics Indonesia, Village Potential Data Updating

Tabel
Table 9.2.3.

**Kekuatan Sinyal Telepon Seluler dan Jenis Sinyal Internet
Telepon Seluler Menurut Desa/Kelurahan di Kecamatan
Kepung, 2021**
*The Strenght of Cellular Phone Signal by Villages in Kepung
Subdistrict, 2021*

Desa/Kelurahan Villages	Kekuatan Sinyal Telepon Seluler The Strenght of Cellular Phone Signal	Jenis Sinyal Internet Telepon Seluler Type of Cellular Phone Signal
(1)	(2)	(3)
[001] Kebonrejo	Sinyal kuat	4G/LTE
[002] Besowo	Sinyal lemah	Tidak ada signal internet
[003] Kampungbaru	Sinyal kuat	4G/LTE
[004] Siman	Sinyal kuat	4G/LTE
[005] Brumbung	Sinyal kuat	3G/H/H+/EVDO
[006] Kepung	Sinyal kuat	4G/LTE
[007] Krenceng	Sinyal kuat	4G/LTE
[008] Kencong	Sinyal Sangat Kuat	4G/LTE
[009] Keling	Sinyal Sangat Kuat	4G/LTE
[010] Damarwulan	Sinyal kuat	4G/LTE

Catatan/Note: ...

Sumber/Source: BPS, Pendataan Potensi Desa (Podes) 2021/BPS-Statistics Indonesia, Village Potential Data Collecting 2021

BAB 10

CHAPTER 10

KEUANGAN DAERAH & HARGA

LOCAL FINANCE & PRICE

Jumlah Koperasi di
di Kec. Kepung, 2021

22 Koperasi

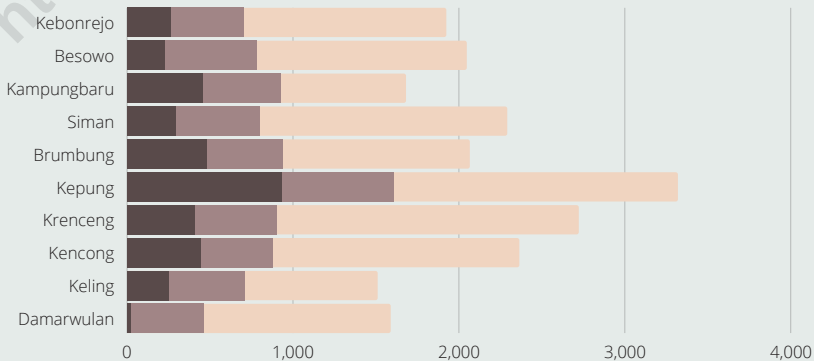


Jumlah Bank di
di Kec. Kepung, 2021

6 Bank



Sumber Penerimaan Desa/ Kelurahan di Kecamatan Kepung, 2021



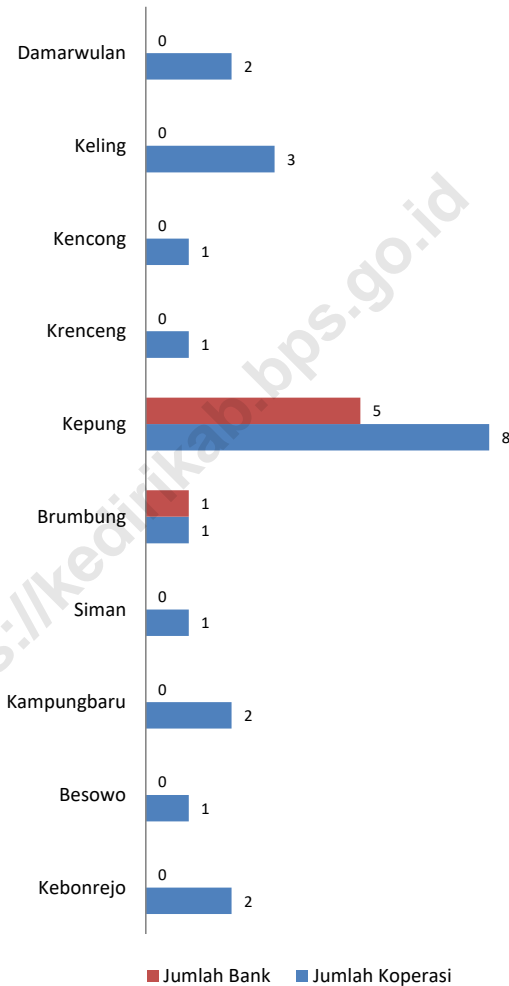
Pendapatan Asli Daerah 
Alokasi Dana Desa 
Bagi Hasil/Bantuan/Hibah 

PENJELASAN TEKNIS**TECHNICAL NOTES**

- | | |
|---|---|
| <p>1. Cakupan Statistik Keuangan meliputi Keuangan Pemerintah Tingkat Kecamatan.</p> | <p>1. <i>Financial Statistics consist of District-Level Government Finance.</i></p> |
| <p>2. Keuangan Pemerintah Kecamatan dikumpulkan melalui instansi terkait.</p> | <p>2. <i>Statistics on District level score are collected through the district office.</i></p> |
| <p>3. Data statistik perbankan bersumber dari Bank Indonesia dan Otoritas Jasa Keuangan.</p> | <p>3. <i>Banking statistics are obtained from the Bank Indonesia and Financial Services Authority.</i></p> |
| <p>4. Kantor bank terdiri dari Kantor Cabang (KC), Kantor Cabang Pembantu (KCP), dan kantor di bawah KCP.</p> | <p>4. <i>Bank offices consist of branch office (KC), sub branch office (KCP), and offices under KCP.</i></p> |
| <p>5. Koperasi adalah badan usaha yang beranggotakan orang seorang atau badan hukum koperasi dengan melandaskan kegiatannya berdasarkan prinsip koperasi sekaligus sebagai gerakan ekonomi rakyat yang berdasar atas asas kekeluargaan.</p> | <p>5. <i>Cooperative is an establishment that its members are people or establishments with legal status of cooperative and its activities based on people economic movement.</i></p> |

Gambar 10.1.
Figures

Jumlah Koperasi dan Bank di Kecamatan Kepung Menurut Desa/Kelurahan, 2021
Number of Cooperatives and Banks in Kepung Subdistrict by Village/Kelurahan, 2021



Sumber/Source: BPS, Pendataan Potensi Desa (Podes)/ BPS–Statistics Indonesia, Village Potential Data Collection

Tabel 10.1. Sumber Penerimaan Desa/Kelurahan di Kecamatan Kepung (Juta Rupiah), 2021
Source of Village Revenue in Kepung Subdistrict (Million Rupiah), 2021

Desa/Kelurahan Village	Pendapatan Asli Desa Village Original Income	Alokasi Dana Desa (ADD) Allocation of Village Funds	Bagi Hasil/bantuan/ hibah Profit sharing/ aid/ grant
(1)	(2)	(3)	(4)
[001] Kebonrejo	264	436	1220.7
[002] Besowo	223	557	1264
[003] Kampungbaru	454.6	470.6	752.5
[004] Siman	294.26	501.56	1492
[005] Brumbung	480.117	455.320	1126.8
[006] Kepung	930.550	672.972	1712.6
[007] Krenceng	408.5	492.31	1817.98
[008] Kencong	442.5	433.2	1485.04
[009] Keling	250	457.8	799.1
[010] Damarwulan	21.56	440	1124
Kecamatan Kepung			

Sumber/Source: BPS, Pendataan Potensi Desa (Podes) 2020/ BPS–Statistics Indonesia, Village Potential Data Collection 2020

Tabel
Table 10.2.

Keberadaan Aset Desa di Kecamatan Kepung Menurut Desa/Kelurahan, 2021
The Presence of Village Assets in Kepung District by Village, 2021

Desa/Kelurahan <i>Village</i>	Tanah kas desa/ulayat <i>Village/ulayat treasury land</i>	Bangunan desa <i>Village building</i>	Pasar desa <i>Village market</i>	Aset desa lainnya <i>Other village assets</i>
(1)	(2)	(3)	(4)	(5)
[001] Kebonrejo	Ada	Ada	-	Ada
[002] Besowo	Ada	Ada	-	Ada
[003] Kampungbaru	Ada	Ada	-	Ada
[004] Siman	Ada	Ada	-	Ada
[005] Brumbung	Ada	Ada	Ada	Ada
[006] Kepung	Ada	Ada	Ada	Ada
[007] Krenceng	Ada	Ada	-	Ada
[008] Kencong	Ada	Ada	-	Ada
[009] Keling	Ada	Ada	-	Ada
[010] Damarwulan	Ada	Ada	-	Ada

Sumber/Source: BPS, Pendataan Potensi Desa (Podes) 2020/ BPS–Statistics Indonesia, Village Potential Data Collection 2020

Tabel
Table 10.3.

**Jumlah Koperasi di Kecamatan Kepung Menurut Desa/
Kelurahan, 2021**
*Number of Cooperatives in Kepung Subdistrict by Village,
2021*

Desa/Kelurahan <i>Village</i>	Koperasi Unit Desa (KUD) <i>Village Unit Cooperative</i>	Koperasi Industri Kecil dan Kerajinan Rakyat (Kopinkra) <i>Small Industry Cooperatives and People's Crafts</i>	Koperasi Simpan Pinjam (Kospin) <i>Saving and Loan Cooperative</i>	Koperasi lainnya <i>Other Cooperatives</i>
(1)	(2)	(3)	(4)	(5)
[001] Kebonrejo	-	-	1	1
[002] Besowo	-	-	-	1
[003] Kampungbaru	-	-	1	1
[004] Siman	-	-	-	1
[005] Brumbung	-	-	-	1
[006] Kepung	-	-	7	1
[007] Krenceng	-	-	-	1
[008] Kencong	-	-	-	1
[009] Keling	1	-	1	1
[010] Damarwulan	-	-	1	1
Kecamatan Kepung	1	-	11	10

Sumber/Source: BPS, Pendataan Potensi Desa (Podes) 2020/ BPS—Statistics Indonesia, Village Potential Data Collection 2020

Tabel 10.4. Jumlah Bank di Kecamatan Kepung Menurut Desa/Kelurahan, 2021
Number of Banks in Kepung Subdistrict by Village, 2021

Desa/Kelurahan Village	Bank Umum Pemerintah Government Commercial Bank	Bank Umum Swasta Private Commercial Bank	Bank Perkreditan Rakyat (BPR) Rural Bank
(1)	(2)	(3)	(4)
[001] Kebonrejo	-	-	-
[002] Besowo	-	-	-
[003] Kampungbaru	-	-	-
[004] Siman	-	-	-
[005] Brumbung	1	-	-
[006] Kepung	2	-	3
[007] Krenceng	-	-	-
[008] Kencong	-	-	-
[009] Keling	-	-	-
[010] Damarwulan	-	-	-
Kecamatan Kepung	3	-	3

Sumber/Source: BPS, Pendataan Potensi Desa (Podes) 2020/ BPS–Statistics Indonesia, Village Potential Data Collection 2020

Tabel 10.5. Target dan Realisasi Penerimaan PBB Desa/Kelurahan di Kecamatan Kepung, 2021
Target and Realization of Property Tax by Villages in Kepung Subdistrict, 2021

Desa/Kelurahan Village	Target Target	Realisasi Realization
(1)	(2)	(3)
[001] Kebonrejo	168.658.277	162.995.100
[002] Besowo	314.270.816	265.484.544
[003] Kampungbaru	299.809.703	278.540.860
[004] Siman	296.235.584	255.310.483
[005] Brumbung	267.227.906	236.624.574
[006] Kepung	876.777.636	847.091.496
[007] Krenceng	442.558.156	393.563.952
[008] Kencong	308.366.530	263.514.852
[009] Keling	412.800.983	366.615.576
[010] Damarwulan	430.116.547	401.305.654
Kecamatan Kepung		

Sumber/Source: BPS, Pendataan Potensi Desa (Podes) 2020/ BPS–Statistics Indonesia, Village Potential Data Collection 2020

<https://kedirikab.bps.go.id>

BAB 11

CHAPTER 11

PERBANDINGAN ANTAR KECAMATAN SUBDISTRICTS COMPARISON

Kecamatan dengan Kepadatan Penduduk Tertinggi
dan Terendah Per Km² di kabupaten Kediri, 2021



TERTINGGI

Kec. Ngasem

2926 Penduduk/Km²

TERENDAH

Kec. Ngancar

549 Penduduk/Km²

Kecamatan yang Tersedia Bahan Makanan Paling Banyak
per Kapita di kabupaten Kediri, 2021 (Kg/Kapita/Tahun)

PADI



Kecamatan Purwoasri

466,33 Kg/Kapita/Tahun

JAGUNG



Kecamatan Papar

557,69 Kg/Kapita/Tahun

PENJELASAN TEKNIS

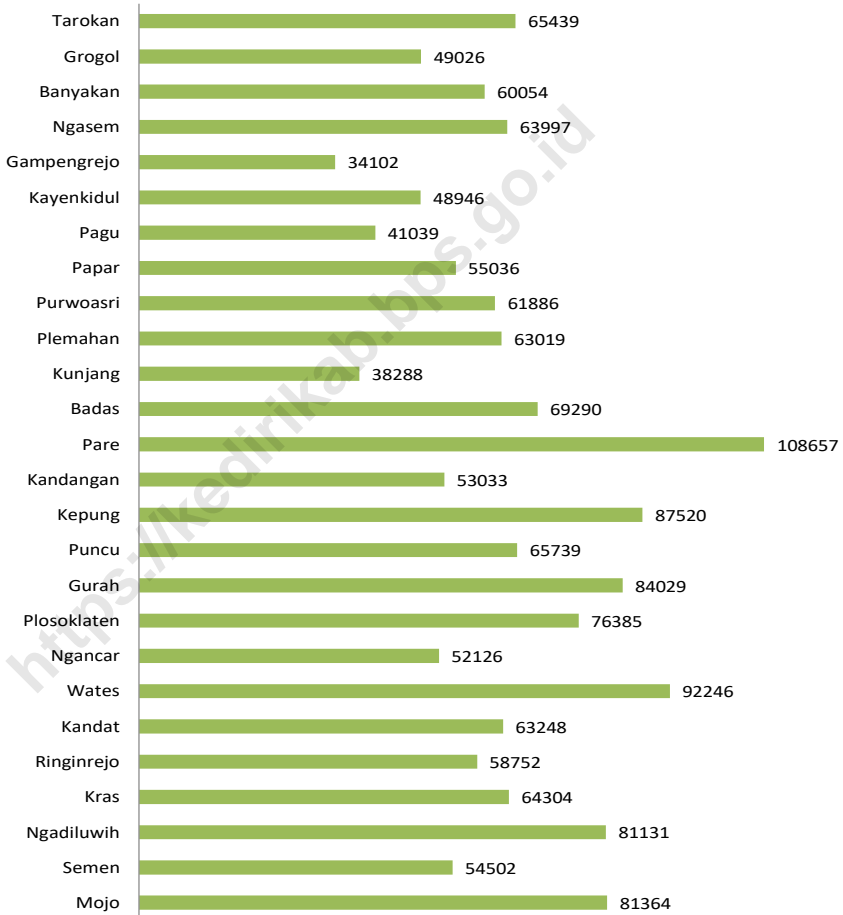
1. Letak astronomis adalah suatu letak pada muka bumi yang didefinisikan dengan posisi garis lintang dan garis bujur. Garis lintang adalah koordinat geografis yang menunjukkan posisi utara-selatan sebuah titik di permukaan bumi, sedangkan garis bujur menunjukkan posisi timur-barat.
2. Letak geografis adalah posisi keberadaan sebuah wilayah berdasarkan letak dan bentuknya dimuka bumi. Letak geografis menunjukkan batas-batas wilayah dan berkaitan dengan fitur geografis fisik (seperti benua, pegunungan, samudera, laut, sungai, dan danau).
3. Secara umum, wilayah Kabupaten Kediri memiliki 26 Kecamatan, yang terbagi habis menjadi 344 desa /kelurahan dengan luas wilayah sebesar 1.532,92 Km².
4. Kabupaten Kediri terletak antara 7°36'12" - 8°0'32" Lintang Selatan dan 111°47'05" - 112°18'20" Bujur Timur.
5. Lokasi Kabupaten Kediri berada di sekitar garis khatulistiwa, maka seperti daerah yang lain Kabupaten Kediri mempunyai perubahan iklim sebanyak 2 jenis setiap tahunnya, yaitu musim kemarau (Mei-September) dan musim penghujan (Oktober-April).

TECHNICAL NOTES

1. *Astronomical position is a point on the earth, defined in terms of astronomical latitude and longitude. Latitude is a coordinate that specifies the north-south position of a point on the Earth's surface, whereas longitude specifies the east-west position.*
2. *Geographic position is the situation of any point or area on the earth's surface in relation to the territories or object outside it. Geographic position denotes territorial boundaries and relates to physical-geographic features (such as continent, mountains, oceans, seas, rivers, and lakes).*
3. *Generally, Kediri Regency can be divided into 26 Districts, has been 344 Villages and Area 1.532,92 Km².*
4. *Kediri Regency is located between 7°36'12" - 8°0'32" East longitude and 111°47'05" - 112°18'20" South latitude.*
5. *Because of the Kediri Regency location in the surrounding of Equator, the climate is similar the other region climate. There are just two seasons, rainy seasons (October-April) and dry seasons (May-September).*

Gambar 11.1.
Figures

Proyeksi Penduduk dan Rumah Tangga, Luas Wilayah, dan Kepadatan Penduduk Menurut Kecamatan di Kabupaten Kediri, 2021
Projection Number of Population and Household, Area, and Population Density by Subdistrict in Kediri Regency, 2021



Sumber/Source: Dinas Kependudukan dan Pencatatan Sipil Kabupaten Kediri/Population and Civil Registration Agency of Kediri Regency

Tabel 11.1.1
Table

Proyeksi Penduduk dan Rumah Tangga, Luas Wilayah, dan Kepadatan Penduduk Menurut Kecamatan di Kabupaten Kediri, 2021

Projection Number of Population and Household, Area, and Population Density by Subdistrict in Kediri Regency, 2021

Kecamatan Subdistrict	Rumah Tangga Household	Jumlah Penduduk Population	Luas Wilayah ¹ Area	Kepadatan Penduduk Population Density
(1)	(2)	(3)	(4)	(5)
[010] Mojo	27 549	81 364	150 486	541
[020] Semen	19 078	54 502	88 171	618
[030] Ngadiluwih	28 526	81 131	43 030	1 885
[040] Kras	22 666	64 304	45 522	1 413
[050] Ringinrejo	20 299	58 752	46 810	1 255
[060] Kandat	22 206	63 248	54 030	1 171
[070] Wates	32 613	92 246	73 370	1 257
[080] Ngancar	19 199	52 126	101 095	516
[090] Plosoklaten	27 046	76 385	113 893	671
[100] Gurah	29 071	84 029	54 161	1 551
[110] Puncu	23 035	65 739	94 922	693
[120] Kepung	30 240	87 520	90 108	971
[130] Kandangan	18 822	53 033	59 851	886
[140] Pare	36 901	108 657	49 688	2 187
[141] Badas	23 611	69 290	42 630	1 625
[150] Kunjang	13 587	38 288	31 687	1 208
[160] Plemahan	22 194	63 019	50 893	1 238
[170] Purwoasri	21 836	61 886	45 309	1 366
[180] Papar	19 281	55 036	39 872	1 380
[190] Pagu	14 544	41 039	26 246	1 564
[191] Kayenkidul	17 205	48 946	37 631	1 301
[200] Gampengrejo	11 925	34 102	18 373	1 856
[201] Ngasem	22 611	63 997	23 376	2 738
[210] Banyakan	21 736	60 054	70 245	855
[220] Grogol	17 049	49 026	39 705	1 235
[230] Tarokan	22 774	65 439	47 893	1 366
Kabupaten Kediri	585 604	1 673 158	1 538 997	1 087

Catatan/Note : Hasil Registrasi/Registration Result; ¹ Luas menggunakan data BPN/Area using BPN data

Sumber/Source : Dinas Kependudukan dan Pencatatan Sipil Kabupaten Kediri/Population and Civil Registration Agency of Kediri Regency

Tabel
Table 11.1.2**Proyeksi Penduduk dan Rumahtangga, Luas Wilayah dan Kepadatan Penduduk Kabupaten Kediri per Km2, 2021**
Projection Number of Population and Household, Area, and Population Density by Subdistrict in Kediri Regency, 2021

Kecamatan Subdistrict	Jumlah Penduduk Population	Luas Wilayah Area	Kepadatan Penduduk Population Density
(1)	(3)	(4)	(5)
[010] Mojo	80011	150486	532
[020] Semen	55039	88171	624
[030] Ngadiluwih	80449	43030	1870
[040] Kras	63060	45522	1385
[050] Ringinrejo	57459	46810	1227
[060] Kandat	62730	54030	1161
[070] Wates	91236	73370	1244
[080] Ngancar	50822	101095	503
[090] Plosoklaten	74769	113893	656
[100] Gurah	82879	54161	1530
[110] Puncu	64016	94922	674
[120] Kepung	85672	90108	951
[130] Kandangan	52005	59851	869
[140] Pare	106450	49688	2142
[141] Badas	67919	42630	1593
[150] Kunjang	36968	31687	1167
[160] Plemahan	60964	50893	1198
[170] Purwoasri	59255	45309	1308
[180] Papar	52634	39872	1320
[190] Pagu	40410	26246	1540
[191] Kayenkidul	47393	37631	1259
[200] Gampengrejo	35792	18373	1948
[201] Ngasem	67279	23376	2878
[210] Banyakan	58797	70245	837
[220] Grogol	47700	39705	1201
[230] Tarokan	62692	47893	1309
Kabupaten Kediri	1644400	1538997	1068

Catatan/Note: 1 Hasil Sensus Penduduk (SP) 2020 (September)/ The Result of 2020 Population Census (September)
 2 Hasil Proyeksi Penduduk Internim 2020-2023 (Pertengahan tahun/Juni)/ The result of Internim Population Projection 2020-2023 (mid year/June)
 3 Laju pertumbuhan penduduk dihitung berdasarkan penduduk tahun 2020 (Mei) dibandingkan dengan penduduk tahun 2020 (September)/ The growth rate refers to the change of the population in 2010 (May) to the population in 2020 (September)

5 Luas provinsi berdasarkan Peraturan Menteri Dalam Negeri Nomor 72 Tahun 2019 tanggal 25 Oktober 2019/ Province area Based on Minister of Home Affairs Regulation Number 72/2019, October 25th, 2019

Sumber/Source: BPS dan Kementerian Dalam Negeri/ BPS-Statistics Indonesia and Ministry of Home Affair

Tabel
Table 11.2.**Bahan Makanan yang tersedia per Kapita menurut Jenis
Bahan Makanan (Kg/Kapita/Tahun), 2021
Foodstuffs available per capita by Type of Food in Kediri
Regency (Kg / Capita / Year), 2021**

Kecamatan Subdistrict	Padi Paddy	Jagung Corn	Ubi Kayu Cassava	Ubi Jalar Sweet Potato
(1)	(2)	(3)	(4)	(5)
[010] Mojo	177,62	158,28	166	-
[020] Semen	197,39	265,44	186,86	12,48
[030] Ngadiluwih	7,97	12,84	22,12	-
[040] Kras	28,85	68,34	32,88	-
[050] Ringinrejo	43,91	122,34	43,95	-
[060] Kandat	16,34	56,42	130,55	11,22
[070] Wates	36,55	63,55	16,78	41,44
[080] Kepung	28,17	102,28	9,11	7,82
[090] Plosoklaten	111,79	246,03	7,15	20,51
[100] Gurah	85,27	138,46	18,76	10,58
[110] Puncu	8,39	92,99	-	5,94
[120] Kepung	124,08	123,83	-	40,49
[130] Kandangan	375,11	159,50	17,66	18,72
[140] Pare	64,15	148,25	3,08	12,75
[141] Badas	202,46	236,03	1,45	7,19
[150] Kunjang	427,17	485,88	-	-
[160] Plemahan	420,22	391,63	-	-
[170] Purwoasri	466,33	312,63	-	-
[180] Papar	200,20	557,69	-	-
[190] Pagu	35,64	237,79	-	-
[191] Kayenkidul	130,93	221,22	-	-
[200] Gampengrejo	222,93	196,10	-	-
[201] Ngasem	46,05	59,25	-	-
[210] Banyakan	166,84	339,88	449,75	-
[220] Grogol	228,36	220,10	2,94	-
[230] Tarokan	222,20	291,13	34,17	-
Kabupaten Kediri	143,72	189,26	0,44	8,86

Catatan/Note: ...

Sumber/Source: Dinas Pertanian Dan Perkebunan Kabupaten Kediri / Department of Agriculture and Plantation Kediri Regency

Tabel 11.3. Jumlah PNS Lingkup Pemerintah Kabupaten Kediri
Table Projection Number of Population and Houshold, Area, and
 Population Density by Subdistrict in Kediri Regency, 2021

Kecamatan Subdistrict	Gol I	Gol II	Gol III	Gol IV	Jumlah Total
(1)	(2)	(3)	(4)	(5)	(6)
[010] Mojo	-	8	7	2	17
[020] Semen	-	5	8	5	18
[030] Ngadiluwih	-	8	11	2	21
[040] Kras	-	7	11	2	20
[050] Ringinrejo	-	3	7	5	15
[060] Kandat	-	6	6	1	13
[070] Wates	-	10	5	2	17
[080] Kepung	1	3	5	2	11
[090] Plosoklaten	-	3	10	1	14
[100] Gurah	-	3	10	3	16
[110] Puncu	-	10	6	1	17
[120] Kepung	-	8	6	3	17
[130] Kandangan	-	9	8	2	19
[140] Pare	-	6	12	2	20
[141] Badas	-	5	10	-	15
[150] Kunjang	-	4	10	1	15
[160] Plemahan	-	8	7	3	18
[170] Purwoasri	-	9	12	2	23
[180] Papar	-	6	12	1	19
[190] Pagu	p0-	10	7	3	20
[191] Kayenkidul	-	6	6	-	12
[200] Gampengrejo	-	2	5	3	10
[201] Ngasem	-	3	6	3	12
[210] Banyakan	-	8	12	5	25
[220] Grogol	-	7	8	3	18
[230] Tarokan	-	6	10	1	17
Kabupaten Kediri	1	163	217	58	439

Catatan/Note: ...

Sumber/Source: Badan Kepegawaian Daerah Kabupaten Kediri/ Regional Personnel Board of Kediri Regency

DATA

MENCERDASKAN BANGSA

— Enlighten The Nation —



BADAN PUSAT STATISTIK KABUPATEN KEDIRI

Jl. Pamenang No. 42, Sukorejo-Ngasem, Kediri, 64182

Telp. 0354-689673, Fax : 0354-689673 (ext 116)

Homepage : <https://kedirikab.bps.go.id> Email : bps3506@bps.go.id



9 772620 446001