

Katalog: 1102001.1571080



# KECAMATAN JAMBI TIMUR DALAM ANGKA 2017



**BADAN PUSAT STATISTIK  
KOTA JAMBI**



KECAMATAN  
**JAMBI TIMUR**  
DALAM ANGKA **2017**

---

---

# JAMBI TIMUR DALAM ANGKA 2017

## JAMBI TIMUR SUBSUBDISTRICT IN FIGURES 2017

No. Publikasi / Publication Number : 1571080.1601

Katalog/ Catalogue : 1102001.1571.080

Ukuran Buku / Book Size : 21 cm X 15 cm

Jumlah Halaman / Number of Pages: xvi + 64 halaman / pages

Naskah / Manuscript :

Badan Pusat Statistik Kota Jambi

BPS- Statistics of Jambi Municipality

Penyunting / Editor :

Badan Pusat Statistik Kota Jambi

BPS- Statistics of Jambi Municipality

Gambar dan Grafik / Charts :

Badan Pusat Statistik Kota Jambi

BPS- Statistics of Jambi Municipality

Gambar Kulit / Cover Design :

Badan Pusat Statistik Kota Jambi

BPS- Statistics of Jambi Municipality

Diterbitkan oleh / Published by :

Badan Pusat Statistik Kota Jambi

BPS- Statistics of Jambi Municipality

Dilarang menungumkan, mendistribusikan, mengomunikasikan, dan/ atau mengandakan sebagian atau seluruh isi buku ini untuk tujuan komersial tanpa izin tertulis dari Badan Pusat Statistik

Prohibited to announce, distribute, communicate, and/ or copy part or all of this book for commercial purpose without permission from BPS- Statistic Indonesia

---

<http://jambikota.bps.go.id>

---

# PETA KECAMATAN JAMBI TIMUR



---

<http://jambikota.bps.go.id>

---

---

## **SADAR STATISTIK**

### **Penyelenggara :**

Sadar untuk menggunakan teknik statistik yang tepat guna dan menyajikan data statistik yang diperlukan konsumen secara tepat waktu, akurat dan mudah dipahami.

### **Responden :**

Sadar untuk memberikan jawaban apa adanya sesuai dengan kenyataan tanpa ragu-ragu.

### **Pengguna :**

Sadar untuk memahami metode, konsep/ definisi serta memanfaatkan data statistik secara optimal.

<http://jambikota.ln.go.id>

---

## **AWARE OF STATISTICS**

### **Organizers :**

*Conscious effort to use statistical techniques and present the necessary statistical data to the data consumers in a timely, accurate and easy to be understood.*

### **Respondents :**

*Aware to provide answers as it is, consistent with the fact and without hesitation.*

### **Users :**

*Aware to understand the methods, concepts/ definitions and optimally utilize statistical data.*

<http://jambikota.go.id>





## KATA PENGANTAR

Penerbitan publikasi Kecamatan Jambi Timur Dalam Angka 2017 merupakan kelanjutan publikasi Kecamatan Jambi Timur Dalam Angka tahun sebelumnya.

Dalam publikasi ini disajikan data keadaan tahun , agar dapat memberikan gambaran dan perkembangan pembangunan di wilayah Kecamatan Jambi Timur.

Publikasi ini terwujud berkat kerjasama yang baik dengan semua pihak baik pemerintah maupun swasta yang ada di wilayah Kecamatan Jambi Timur. Atas bantuan dan kerjasamanya kami ucapkan terima kasih.

Kami menyadari dalam penerbitan publikasi ini masih banyak kekurangan dan kesalahan. Oleh karena itu, kritik dan saran dari pembaca sangat kami harapkan untuk perbaikan publikasi di masa yang akan datang. Semoga publikasi ini bermanfaat.

Jambi, Juli 2017  
Koord. Statistik Kecamatan Jambi Timur

RIDO UTAMA, SE  
NIP. 19650703 198603 1 004

---

<http://jambikota.bps.go.id>

---



## FOREWORD

Jambi Timur Subdistrict in Figures 2017 Publication is a continuation of the Jambi Timur Subdistrict in Figures Publication in previous years figures.

Data presented in this publication is a state in , in order to provide an overview and progress of development in the Jambi Timur Subdistrict.

This publication was made possible through good cooperation with all parties, both public and private in the Jambi Timur District. We thank you for the assistance and cooperation.

We recognize there are still many shortcomings and mistakes in this publication. Therefore, criticism and suggestions from readers are expected, so we can rimpove this publications in the future. Hopefully this publication helpful.

Jambi, Juli 2017  
Statistics Coordinator of Jambi  
Timur SubDistrict

RIDO UTAMA, SE  
NIP. 19650703 198603 1 004

---

<http://jambikota.bps.go.id>

---

## DAFTAR ISI TABLE OF CONTENTS

	Halaman/Page
Pengantar Koordinator Statistik Jambi Tim.....	ix
Daftar Isi /Table of Contents . .....	xi
Daftar Grafik/Graph List .....	xix
<b>BAB. 1. LETAK GEOGRAFIS GEOGRAPHICAL</b>	
1.1 Luas Kelurahan di Kecamatan Jambi Timur Tahun .....	6
Area of Urban Village in Jambi Timur District,	
1.2 Jarak Antara Kelurahan di Kecamatan Jambi Timur dengan Ibukota Kecamatan,(km).....	7
Distance Between Urban Village and The Subdistrict Capital (Km)	
1.3 Batas-batas Kelurahan di Kecamatan Jambi Timur, .....	8
Borders of Urban Village in Jambi Timur Subdistrict,	
<b>BAB. 2. PEMERINTAHAN GOVERNMENT</b>	
2.1 Nama-nama Camat yang Pernah Menjabat di Kec. Jambi Timur.....	13
Names of Former subdistrict Head in Jambi Timur District	
2.2 Nama-nama Pejabat Pemerintahan di Kantor Kec. Jambi Timur 2016.....	14
Names of Government Officials in Jambi Timur District Office, 2016	
2.3 Nama-nama Pegawai Menurut Golongan dan Jabatan di Kantor Kecamatan Jambi Timur 2016.....	15
Names of Employees in Jambi Timur District Office by Grades and Positions, 2016	
2.4 Nama-nama Lurah dan Tingkat Pendidikan Terakhir di Kec. Jambi Timur,2016.....	16
Names of Village Headman in Jambi Timur District, 2016	

2.5	Jumlah Rukun Tetangga dan Rumah Tangga di Kec. Jambi Timur, 2016.....	17
	Number of Neighborhood Assemblage in Jambi Timur District, 2016	

BAB. 3. PENDUDUK  
POPULATION

3.1	Jumlah Penduduk, Luas Wilayah dan Kepadatan Penduduk Dirinci per Kelurahan di Kec. Jambi Timur, 2016.....	23
	Number of Population, Area and Population Density by Urban Village In Jambi Timur District, 2016	

3.2	Jumlah Penduduk, Rumahtangga dan Rata-rata Jumlah Anggota Rumahtangga Dirinci per Kelurahan di Kec. Jambi Timur,2016.....	24
	Number of Population, Household and Average Household Members by Urban Village In Jambi Timur District, 2016	

3.3	Jumlah Penduduk Menurut Kelompok Umur Dirinci per Kelurahan di Kec. Jambi Timur, 2016.....	25
	Number of Population by Sex and Sex Ratio by Urban Village In Jambi Timur District, 2016	

3.4	Jumlah Penduduk Hasil Sensus Penduduk 2000 dan 2010 dan Laju Pertumbuhan Penduduk per Tahun Dirinci per Kelurahan di Kec. Jambi Timur, .....	29
	Number of Population From Population Census 2000 and 2010 and Population Growth Every Year by Urban Village In Jambi Timur District,	

BAB. 4. SOSIAL  
SOCIAL

4.1.1	Jumlah TK/RA dan Guru dirinci per Kelurahan di Kecamatan Jambi Timur, 2016.....	36
	Number of Kindergartens, Students and Teacher by Urban Village in Jambi Timur District, 2016	

4.1.2	Jumlah Sekolah Dasar dan Ruang Kelas Menurut Status Sekolah Dirinci per Kelurahan di Kec. Jambi Timur, 2016.....	36
	Number of Elementary School and Classroom by Status of School by Urban Village in Jambi Timur District, 2016	

4.1.3	Jumlah Murid Sekolah Dasar Menurut Jenis Kelamin dan Status Sekolah Dirinci per Kelurahan di Kec. Jambi Timur, 2016..... Number of Elementary School Students by Sex and Status of School by Urban Village in Jambi Timur District, 2016	38
4.1.4	Jumlah Guru Sekolah Dasar Menurut Jenis Kelamin dan Status Sekolah Dirinci per Kelurahan di Kec. Jambi Timur, 2016..... Number of Elementary School Teachers by Sex and Status of School by Urban Village in Jambi Timur District, 2016	39
4.1.5	Jumlah SLTP dan Ruang Kelas menurut Status Sekolah dirinci per Kelurahan di Kec. Jambi Timur, 2016..... Number of Junior High Schools and Classroom by Status of School by Urban Village in Jambi Timur District, 2016	40
4.1.6	Jumlah Murid SLTP Menurut Jenis Kelamin dan Status Sekolah Dirinci per Kelurahan di Kec. Jambi Timur, 2016..... Number of Junior High Schools Students by Sex and Status of School by Urban Village in Jambi Timur District, 2016	41
4.1.7	Jumlah Guru SLTP Menurut Jenis Kelamin dan Status Sekolah Dirinci per Kelurahan di Kec. Jambi Timur, 2016..... Number of Junior High School Teachers by Sex and Status of School by Urban Village in Jambi Timur District, 2016	42
4.1.8	Jumlah Pengikut Ujian Akhir SLTP dan Kelulusan dirinci per Kelurahan di Kecamatan Jambi Timur, 2016..... Number of Final Exam Participant Graduation in Junior High School level by Urban Village in Jambi Timur District, 2016	43
4.1.9	Jumlah SMA/SMK dan Ruang Kelas Menurut Status Sekolah Dirinci per Kelurahan di Kecamatan Jambi Timur, 2016..... Number of Senior/Vocational High Schools and Classrooms by Status of School by Urban Village in Jambi Timur District, 2016	44
4.1.10	Jumlah Murid SMA/SMK menurut Jenis Kelamin dan Status Sekolah dirinci per Kelurahan di Kec. Jambi Timur, 2016..... Number of Senior/Vocational High School Students by Sex and Status of School by Urban Village in Jambi Timur District, 2016	45

4.1.11	Jumlah Guru SMA/SMK Menurut Jenis Kelamin dan Status Sekolah Dirinci per Kelurahan di Kecamatan Jambi Timur, 2016..... Number of Senior/Vocational High School Teachers by Sex and School of Status by Urban Village in Jambi Timur District, 2016	46
4.1.12	Jumlah Pengikut Ujian Akhir SMA/SMK dan Kelulusan dirinci per Kelurahan di Kecamatan Jambi Timur, 2016..... Number of Final Exam Participant and Graduation in Senior/Vocational High School by Urban Village in Jambi Timur District, 2016	47
4.1.13	Jumlah Madrasah Ibtidaiyah dan Ruang Kelas Menurut Status Sekolah Dirinci per Kelurahan di Kec. Jambi Timur, 2016..... Number of Islamic Elementary School and Classroom by Status of School by Urban Village in Jambi Timur District, 2016	48
4.1.14	Jumlah Murid Madrasah Ibtidaiyah Menurut Jenis Kelamin dan Status Sekolah Dirinci per Kelurahan di Kec. Jambi Timur, 2016..... Number of Islamic Elementary School Students by Sex and Status of School by Urban Village in Jambi Timur District, 2016	49
4.1.15	Jumlah Guru Madrasah Ibtidaiyah Menurut Jenis Kelamin dan Status Sekolah Dirinci per Kelurahan di Kec. Jambi Timur, 2016..... Number of Islamic Elementary School Teachers by Sex and Status of School by Urban Village in Jambi Timur District, 2016	50
4.1.16	Jumlah Madrasah Tsanawiyah dan Ruang Kelas Menurut Status Sekolah Dirinci per Kelurahan di Kec. Jambi Timur, 2016..... Number of Islamic Junior High School and Classroom by Status of School by Urban Village in Jambi Timur District, 2016	51
4.1.17	Jumlah Murid Madrasah Tsanawiyah Menurut Jenis Kelamin dan Status Sekolah Dirinci per Kelurahan di Kec. Jambi Timur, 2016..... Number of Islamic Junior High School Students by Sex and Status of School by Urban Village in Jambi Timur District, 2016	52
4.1.18	Jumlah Guru Madrasah Tsanawiyah Menurut Jenis Kelamin dan Status Sekolah Dirinci per Kelurahan di Kec. Jambi Timur, 2016..... Number of Islamic Junior High School Teachers by Sex and Status of School by Urban Village in Jambi Timur District, 2016	53



4.1.19	Jumlah Madrasah Aliyah dan Ruang Kelas Menurut Status Sekolah Dirinci per Kelurahan di Kec. Jambi Timur, 2016.....	54
	Number of Islamic Senior High Schools and Classrooms by Status of School by Urban Village in Jambi Timur District, 2016	
4.1.20	Jumlah Murid Madrasah Aliyah Menurut Jenis Kelamin dan Status Sekolah Dirinci per Kelurahan di Kec. Jambi Timur, 2016.....	55
	Number of Islamic Senior High School Students by Sex and Status of School by Urban Village in Jambi Timur District, 2016	
4.1.21	Jumlah Guru Madrasah Aliyah Menurut Jenis Kelamin dan Status Sekolah Dirinci per Kelurahan di Kec. Jambi Timur, 2016.....	56
	Number of Islamic Senior High School Teachers by Sex and Status of School by Urban Village in Jambi Timur District, 2016	
4.2.1	Jumlah Fasilitas Kesehatan Menurut Jenis Dirinci per Kelurahan di Kecamatan Jambi Timur, 2016.....	57
	Number of Public Health Facility by Type by Urban Village in Jambi Timur District, 2016	
4.2.2	Jumlah Dokter Spesialis, Dokter Umum dan Dokter Gigi Dirinci per Kelurahan di Kec. Jambi Timur, 2016.....	59
	Number of Specialist Doctors, General Practitioners and Dentists by Urban Village in Jambi Timur District, 2016	
4.2.3	Jumlah Tenaga Kesehatan Menurut Jenis Menurut Jenis Dirinci per Kelurahan di Kecamatan Jambi Timur, 2016.....	60
	Number of Health Worker by Type by Urban Village in Jambi Timur District, 2016	
4.2.4	Jumlah Akseptor KB Aktif Dirinci per Kelurahan di Kecamatan Jambi Timur, 2016.....	61
	Number of Active Acceptors by Urban Village in Jambi Timur District, 2016	
4.3.1	Jumlah Tempat Ibadah Dirinci per Kelurahan di Kecamatan Jambi Timur, 2016.....	62
	Number of Religious Centres by Urban Village in Jambi Timur District, 2016	

4.3.2	Jumlah Kelompok Remaja Masjid, Pengajian Anak-Anak dan Barjanzi Marhaba Dirinci per Kelurahan di Kec. Jambi Timur, 2016. Number of Teens Mosque Groups, Islamic Kids Groups and Barjanzi Marhaba by Urban Village in Jambi Timur District, 2016	63
4.3.3	Jumlah Ulama, Mubaligh dan Khotib per Kelurahan di Kec. Jambi Timur, 2016..... Number of Ulema, Mubaligh and Preachers by Urban Village in Jambi Timur District, 2016	64
4.3.4	Jumlah Jemaah Haji yang Diberangkatkan Menurut Jenis Kelamin di Kec. Jambi Timur, 2006-2016..... Number of Pilgrims Who Departured by Sex iin Jambi Timur District, 2006-2016	65
4.3.5	Jumlah Peristiwa Nikah di rinci Per Kelurahan di Kecamatan Jambi Timur, 2016 ..... Number of Marriage by Urban Village in jambi Timur District, 2016	66
4.3.6	Jumlah Pernikahan berdasarkan Umur Pengantin Wanita dirinci Per Kelurahan di Kecamatan Jambi Timur,2016 ..... Number of Marriage by Old of Woman by Urban Village in Jambi Timur District, 2016	67
4.3.7	Jumlah Peristiwa Nikah menurut Status Wali dirinci per Kelurahan di Kecamatan Jambi Timur,2016 ..... Number of Marriage by Religious Leader by Urban Village in Jambi Timur District, 2016	68
4.3.8	Jumlah Penduduk menurut Agama dirinci per Kelurahan di Kecamatan Jambi Timur, 2016 ..... Number of Population by Religion by Urban Village in Jambi Timur District, 2016	69
4.4.1	Jumlah Bencana Menurut Jenis yang Terjadi Dirinci per Kelurahan di Kecamatan Jambi Timur, 2016..... Number of Disasters by Type of Happened by Urban Village in Jambi Timur District, 2016	70

4.4.2	Jumlah Perkumpulan Seni Menurut Jenis Dirinci per Kelurahan di Kecamatan Jambi Timur, 2016..... Number of Art Groups by Type by Urban Village in Jambi Timur District, 2016	71
4.4.3	Jumlah Fasilitas Olahraga Menurut Jenis Dirinci per Kelurahan di Kecamatan Jambi Timur, 2016..... Number of Sports Facilities by Type by Urban Village in Jambi Timur District, 2016	72
4.4.4	Jumlah Bangunan Tempat Tinggal Menurut Jenis Lantai Terluas Dirinci per Kelurahan di Kec. Jambi Timur, 2016..... Number of Residential Building by Type of Floor Material by Urban Village in Jambi Timur District, 2016	73
4.4.5	Jumlah Rumah Tangga Menurut Sumber Penerangan Utama Dirinci per Kelurahan di Kec. Jambi Timur, 2016..... Number of Households by Main Lighting by Urban Village in Jambi Timur District, 2016	74
BAB. 5.	PERDAGANGAN DAN KEUANGAN TRADING AND FINANCE	
5.1	Jumlah Pasar Dirinci per Kelurahan di Kec. Jambi Timur 2016.... Number of Market by Urban Village in Kota Baru District, 2016	80
5.2	Jumlah Unit Usaha Kegiatan Ekonomi Menurut Jenis Dirinci per Kelurahan di Kec. Jambi Timur, 2016..... Number of Economic Activity Business Units by Type by Urban Village in Jambi Timur District, 2016	81
5.3	Jumlah Hotel dan Kamar Hotel Dirinci Per Kelurahan di Kecamatan Jambi Timur, 2016..... Number of Hotel and Total Room by Urban Village in Jambi Timur District, 2016	82
5.4	Jumlah Perusahaan Industri Besar/Sedang, Industri Kecil dan Industri Rumah tangga Dirinci per Kelurahan di Kec. Jambi Timur, 2016.....	83

---

Number of Large/Medium Industries, Small Industries and Industrial Households by Urban Village in Jambi Timur District, 2016

- 5.5 Jumlah Jasa Perorangan Menurut Jenis Usaha Dirinci per Kelurahan di Kec. Jambi Timur, 2016..... 84  
Number of Personal Services by Type of Business by Urban Village in Jambi Timur District, 2016
- 5.6 Target dan Realisasi Penerimaan PBB Dirinci per Kelurahan di Kecamatan Jambi Timur, 2016..... 85  
Target and Realization of Soil and Building Tax by Urban Village in Jambi Timur District, 2016

<http://jambikota.bps.go.id>

---

## DAFTAR GRAFIK

### Graph List

Grafik/Graph	Halaman/Page
1.1 Persentase Luas Kecamatan Jambi Timur menurut Kelurahan tahun 2016 Percentage of Sub-District Areas in Jambi Timur, 2016	5
2.1 Jumlah RT per Kelurahan Kecamatan Jambi Timur tahun 2016 ..... Number of Neighborhoods in Each Sub-District in Jambi Timur	12
3.1 Piramida Penduduk Kecamatan Jambi Timur Tahun 2016 ..... Population Pyramid of Jambi Timur District, 2016	22
4.1 Banyaknya Sekolah Menurut Jenis Sekolah di Kecamatan Jambi Timur Tahun 2016 ..... Number of Schools by Level in Jambi Timur District, 2016	34
4.2 Banyaknya Tenaga Kesehatan menurut jenis di Kecamatan Jambi Timur Tahun 2016 ..... The Number of Health Facilities in Jambi Timur District by Type, 2016	34

---

LETAK GEOGRAFIS  
Geographical



<http://jambikom.bpp.go.id>

---

<http://jambikota.bps.go.id>

---

## I. LETAK GEOGRAFIS

Kecamatan Jambi Timur terletak di tengah-tengah Kota Jambi, dengan ketinggian rata-rata 10 m dari permukaan air laut. Batas-batas Kecamatan Jambi Timur adalah sebagai berikut :

Sebelah Utara berbatasan dengan Sungai Batanghari, Sebelah Selatan berbatasan dengan Kecamatan Jambi Selatan, Sebelah Timur berbatasan dengan Kabupaten Muaro Jambi, Sebelah Barat berbatasan dengan Kecamatan Pasar Jambi.

Keadaan wilayah Kecamatan Jambi Timur datar dan sedikit berbukit serta beriklim tropis dengan luas 15,74 Km<sup>2</sup> dan terdiri dari 9 Kelurahan:

1. Kelurahan Sulanjana dengan luas 0,45 Km<sup>2</sup> atau 2,85% dari luas kecamatan.
2. Kelurahan Budiman dengan luas 0,63 Km<sup>2</sup> atau 4 % dari luas kecamatan.
3. Kelurahan Talang Banjar dengan luas 1,35 Km<sup>2</sup> atau 8,58% dari luas kecamatan.
4. Kelurahan Tanjung Sari dengan luas 0,74 Km<sup>2</sup> atau 4,70% dari luas kecamatan.
5. Kelurahan Tanjung Pinang dengan luas 0,95 Km<sup>2</sup> atau 6,03% dari luas kecamatan.
6. Kelurahan Rajawali dengan luas 0,32 Km<sup>2</sup> atau 2,03% dari luas kecamatan.
7. Kelurahan Kasang dengan Luas 1,64 km<sup>2</sup> atau 10,42% dari luas kecamatan.
8. Kelurahan Kasang Jaya dengan luas 1,78 km<sup>2</sup> atau 11,31% dari luas kecamatan.
9. Kelurahan Sijenjang dengan luas 7,88 km<sup>2</sup> atau 50,08% dari luas kecamatan.

## I. GEOGRAPHICAL

Jambi Timur district is located in the center of Jambi City, with an average height of 10 m above sea level. Jambi Timur district boundaries are as follows:

North side bordered with Batanghari River, South side bordered with Jambi Selatan District, East side bordered with Muaro Jambi *Regency*, West side bordered with Pasar Jambi district.

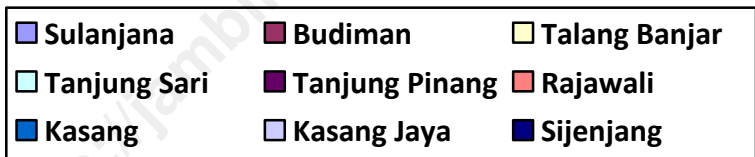
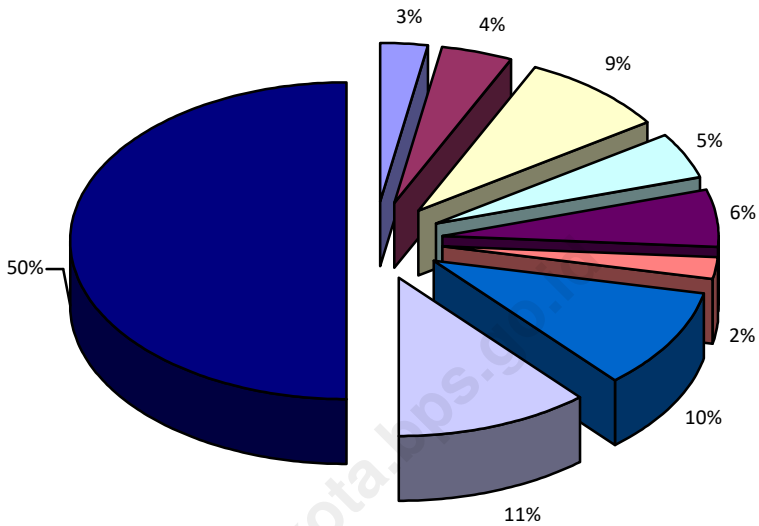
The Jambi Timur Subdistrict's contour of land are flat and slightly hilly and tropic climate with an area of 15,74 Km<sup>2</sup> and consists of 9 sub district:

1. Sulanjana sub district with an area of 0.45 km<sup>2</sup> or 2.85% of the Subdistricts.
2. *Budiman* sub district with an area of 0.63 km<sup>2</sup> or 4 % of the Subdistricts.
3. *Talang Banjar* sub district with an area of 1.35 km<sup>2</sup> or 8.58% of the Subdistricts.
4. *Tanjung Sari* sub district with an area of 0.74 km<sup>2</sup> or 4.70% of the Subdistricts.
5. *Tanjung Pinang* sub district with an area of 0.95 km<sup>2</sup> or 6.03% of the Subdistricts.
6. *Rajawali* sub district with 0.32 Km<sup>2</sup> wide or 2.03% of the Subdistricts.
7. Kasang sub district with an area 1,64 Km<sup>2</sup> wide or 10.42% of the Subdistricts.
8. Kasang Jaya Sub district with an area of 1.78 Km<sup>2</sup> or 11.31% of the Subdistricts.
9. Sijenjang sub district with an area of 7.88 Km<sup>2</sup> or 50.08% of the Subdistricts.



Grafik 1.1 Persentase Luas Kecamatan Jambi Timur menurut Kelurahan Tahun 2016

Graph 1.1 Percentage of Sub-Subdistrict Areas in Jambi Timur, 2016



Tabel 1.1 Luas Kelurahan di Kecamatan Jambi Timur Tahun 2016

Table 1.1 Area of Urban Sub district in Jambi Timur District, 2016

---

---

Kelurahan Urban Sub district	Luas ( Km <sup>2</sup> ) Area
(1)	(2)
1. Sulanjana	0.45
2. Budiman	0.63
3. Talang Banjar	1.35
4. Tanjung Sari	0.74
5. Tanjung Pinang	0.95
6. Rajawali	0.32
7. Kasang	1.64
8. Kasang Jaya	1.78
9. Sijenjang	7.88
Jumlah Total	15.74

---

---

Sumber : Kantor Camat Jambi Timur

Source : Subdistrict Office of Jambi Timur

Tabel 1.2 Jarak Antara Kelurahan di Kecamatan Jambi Timur dengan Ibukota Kecamatan, 2016 (Km)  
 Table 1.2 Distance Between Urban Sub district and The Subdistrict Capital 2016 (Km)

Kelurahan Urban Sub district	Jarak (Km) Distance
(1)	(2)
1. Sulanjana	1
2. Budiman	1
3. Talang Banjar	1,8
4. Tanjung Sari	1
5. Tanjung Pinang	0,5
6. Rajawali	1
7. Kasang	1
8. Kasang Jaya	1
9. Sijenjang	5

Sumber : Kantor Camat Jambi Timur

Source : Subdistrict Office of Jambi Timur

Tabel 1.3 Batas-batas Kelurahan di Kecamatan Jambi Timur, 2016

Table 1.3 Borders of Urban Sub district in Jambi Timur Subdistrict, 2016

Kelurahan Urban Sub district	Utara North	Selatan South	Timur East	Barat West
(1)	(2)	(3)	(4)	(5)
1. Sulanjana	Rajawali	Sungai Asam	Budiman	Pasar Jambi
2. Budiman	Rajawali	Pasar Baru	Talang Banjar	Sulanjana
3. Talang Banjar	Tj. Pinang	Wijaya Pura	P.Selincih	Budiman
4. Tanjung Sari	Kasang Jaya	Tl. Banjar	P. Selincih	Tj. Pinang
5. Tanjung Pinang	Kasang Jaya	Tl. Banjar	Tanjung Sari	Rajawali
6. Rajawali	Kasang	Sulanjana	Pasar Jambi	Tj. Pinang
7. Kasang	Pelayangan	Rajawali	Kasang Jaya	Pasar Jambi
8. Kasang Jaya	Sijenjang	Talang Sari	Sijenjang	Kasang
9. Sijenjang	Tj. Johor	P. Selincih	Desa Kumpeh	Kasang

---

Sumber : Kantor Camat Jambi Timur  
Source : Subdistrict Office of Jambi Timur

---

PEMERINTAHAN  
Government

2

<http://jambikotab.go.id>

---

<http://jambikota.bps.go.id>

---

## II. PEMERINTAHAN

Sejak Tahun 1960 hingga saat ini di Kecamatan Jambi Timur telah terjadi pergantian camat sebanyak 16 kali dan saat ini yang menjabat sebagai Camat Jambi Timur adalah Rahmad Sugiharto, S.STP. Adapun jumlah pegawai di Kantor Camat Jambi Timur Tahun 2016 sebanyak 11 orang.

Kecamatan Jambi Timur terdiri dari 9 Kelurahan dengan 192 RT (Rukun Tetangga) dan 16.410 Kepala Keluarga. Jumlah Rukun Tetangga dan Rumah Tangga terbanyak terdapat di Kelurahan Talang Banjar dengan 35 Rukun Tetangga dan 3.357 Kepala Keluarga sedangkan yang lebih sedikit jumlah Rukun Tetangganya di Kelurahan Sijenjang dengan 10 Rukun Tetangga sebanyak 960 Kepala Keluarga.

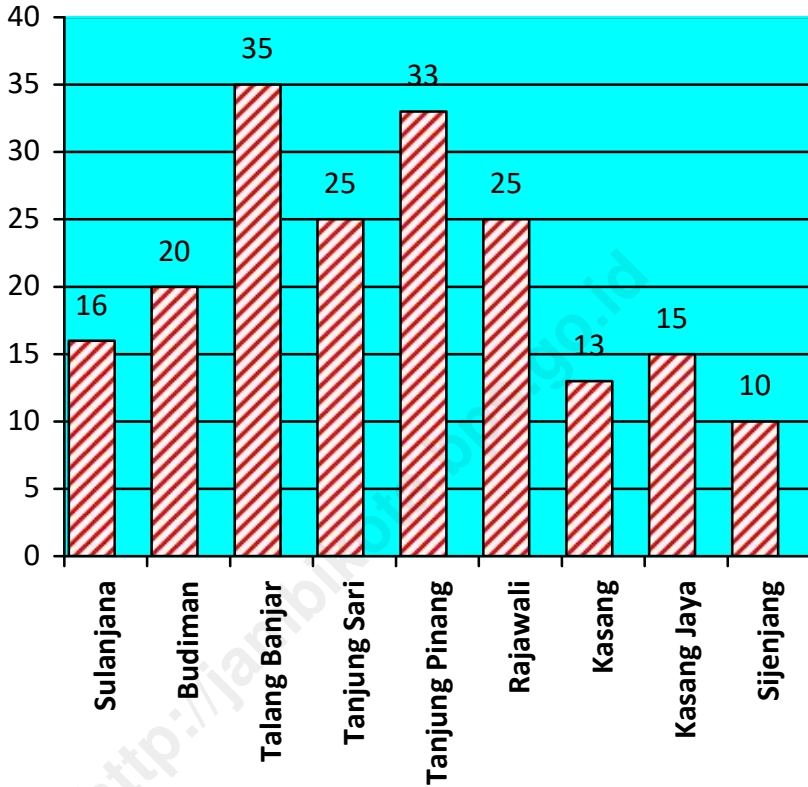
## II. GOVERNMENT

Since 1960 until now in the District of Jambi Timur have encountered 16 times of District Head Changing Currently serves as East Jambi Sub District Head is Rahmad Sugiharto, S.STP. in 2016, eleven employees are served in Jambi Timur Head Offices.

East Jambi Sub District consists of 10 Villages with 192 RT (neighborhoods) and 16,410 households. Talang Banjar Villages has the most number of neighborhoods and households, respectively 35 and 3,357. While the least number of neighborhood in Sijenjang villages with 10 neighborhoods and 960 household.

Grafik 2.1 Jumlah Rukun Tetangga (RT) per Kelurahan Kecamatan Jambi Timur Tahun 2016

Graph 2.1 Number of Neighborhoods in Each Sub-District in Jambi Timur District 2016





Tabel 2.1  
Table 2.1

Nama-nama Camat yang Pernah Menjabat di Kec. Jambi Timur  
Names of Former subdistrict Head in Jambi Timur District

Nama Camat Name of Chiefs	Tahun Mulai Menjabat Year Start Position	Tahun Akhir Menjabat Year End Position
(1)	(2)	(3)
1. M. Yusuf Helmi	1960	1968
2. Ali Hanafiah	1968	1969
3. A. Rahman Majid	1969	1970
4. M. Chatib Saleh, BA	1970	1978
5. Drs. M. Sabki	1978	1983
6. Drs. Rizal Ramli	1983	1988
7. Drs. Choldun Chatib	1988	1993
8. Drs. Dewaliga Braksan	1993	1996
9. Darwin. M, BA	1996	1998
10. Drs. Suherman	1998	2004
11. Drs. Sulaiman. AR, SE	2004	2006
12. M. Nofriansyah, S.STP	2006	2007
13. Drs. Azhari, Amd	2007	2008
14. Drs. M. Nasir, SE	2009	2012
15. M. Saleh Ridha, S.STP	2012	2015
16. Rahmad Sugiharto, S.STP	2015	sekarang

Sumber : Kantor Camat Jambi Timur  
Source : District Office of Jambi Timur

Tabel 2.2 Nama-nama Pejabat Pemerintahan di Kantor Kec. Jambi Timur 2015.

Table 2.2 Names of Government Officials at the Jambi Timur District

Nama Names	Jabatan Position
(1)	(2)
1. Mayor.Inf. Asrul Sani Rasyid	Danramil
2. Kopol. Waras Sundari	Kapolsek
3. Sopiyan, SE	Ka. UPTD Pendidikan
4. Ismail, S.Ag	Ka. Kantor Urusan Agama
5. Ir. Sudafris,SE	Ka. UPTD Pertanian
6. Ir. Titi Juniatin	Koordinator PKB
7. Rido Utama, SE	KSK

Sumber : Kantor Camat Jambi Timur

Source : District Office of Jambi Timur

Tabel 2.3 Nama-nama Pegawai Menurut Golongan dan Jabatan di Kantor Kecamatan Jambi Timur, 2016

Table 2.3 Names Employee and Positions according to the category in Jambi Timur District, 2016

Nama Names	Golongan Groups	Jabatan Position
(1)	(2)	(3)
1. Rahmad Sugiharto, S.STP	IV/a	Camat
2. Drs. Suriadin	IV/a	Sekretaris Camat
3. M. Saman Siregar, SE	III/c	Kasi Pemerintahan
4. Dedi Akbar	III/b	Kasi PMK
5. M. Aminsyah, SE	III/d	Kasi Kesos
6. Wati Gustenti, S.Pt	III/c	Kasi Trantib
7. Ety Junimar, SE	III/b	Kasubag Umum
8. Asli	III/c	Kasubag Kepegawaian
9. Yuliana Dewi Rahayu, SE	III/b	Kasubag Keuangan
10. Faizah	I/d	Pelaksana
11. Johan Wahyudi	II/a	Pelaksana

---

Sumber : Kantor Camat Jambi Timur

Source : District Office of Jambi Timur

Tabel 2.4 Nama-nama Lurah dan Tingkat Pendidikan Terakhir di Kecamatan Jambi Timur, 2016  
 Table 2.4 Names of Village Headman in Jambi Timur District, 2016

Kelurahan Sub District	Nama Lurah	Pendidikan Terakhir Last Educational
(1)	(2)	(3)
1. Sulanjana	Syukri Ahkam,SH	S1
2. Budiman	M. Yusuf	SLTA
3. Talang Banjar	Khairansyah, S.STP	S1
4. Tanjung Sari	Ricki Octavinus Lubis, SE	S1
5. Tanjung Pinang	Hamdan	SLTA
6. Rajawali	Zainul Bahri, SE	S1
7. Kasang	Drs. Khaidirman	S1
8. Kasang Jaya	Syafrial, SE	S1
9. Sijenjang	Fahrudin	SLTA

Sumber : Kantor Camat Jambi Timur  
 Source : District Office of Jambi Timur

Tabel 2.5 Jumlah Rukun Tetangga dan Rumah Tangga di Kec. Jambi Timur, 2016

Table 2.5 Number of neighborhood Assemblage in Jambi Timur District, 2016

Kelurahan Sub District	Rukun Tetangga Neighborhoods	Kepala Keluarga Households
(1)	(2)	(3)
1. Sulanjana	16	1 051
2. Budiman	20	1 218
3. Talang Banjar	35	3 357
4. Tanjung Sari	25	1 899
5. Tanjung Pinang	33	2 988
6. Rajawali	25	1 911
7. Kasang	13	1 396
8. Kasang Jaya	15	1 630
9. Sijenjang	10	960
Jumlah Total	192	16.410

Sumber : Kantor Camat Jambi Timur

Source : District Office of Jambi Timur

---

PENDUDUK  
Population

3

<http://jambikota.bps.go.id>

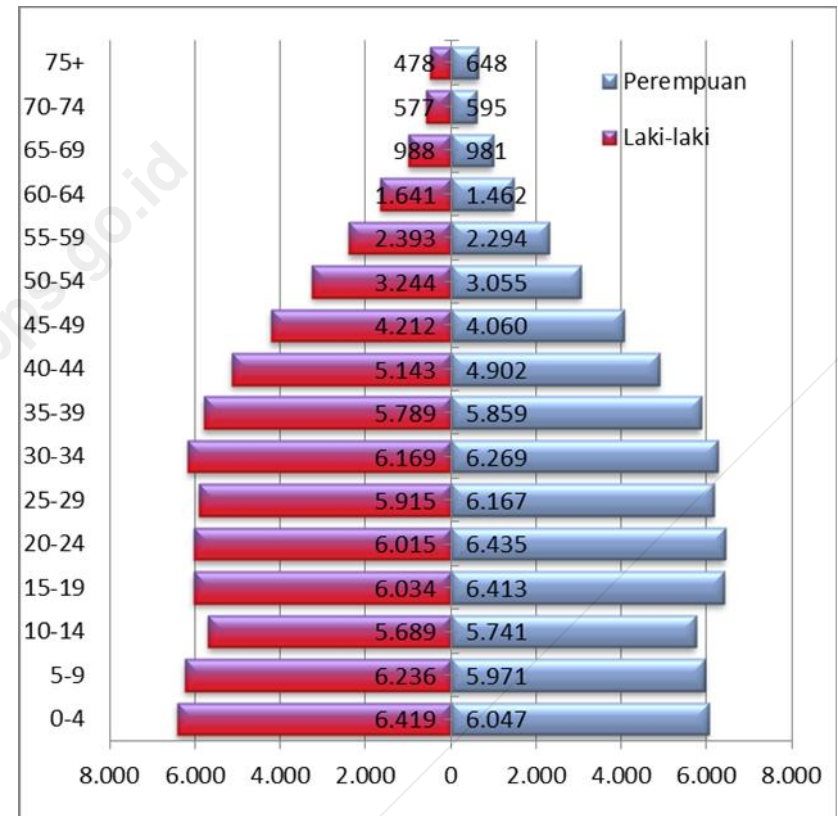
III. PENDUDUK

Jumlah Penduduk di Kecamatan Jambi Timur Tahun 2016 sebanyak 66 400 jiwa dengan rata - rata kepadatan penduduk per km<sup>2</sup> sekitar 3 285 jiwa. Kelurahan yang memiliki kepadatan penduduk per km<sup>2</sup> tertinggi adalah Kelurahan Rajawali yaitu sebesar 24 081 jiwa/km<sup>2</sup> sedangkan yang terendah adalah Kelurahan Sijenjang yaitu sebesar 491 jiwa/km<sup>2</sup>. Rata - rata jumlah anggota rumah tangga di Kecamatan Jambi Timur adalah 20 jiwa.

III. POPULATION

The number of residents in the Jambi Timur District in 2016 is as many as 66 400 inhabitants with an average population density per km<sup>2</sup> around 3 285 inhabitants. Sub-district with the highest population density in every km<sup>2</sup> is Rajawali Sub-district (24 081 person/km<sup>2</sup>), while the lowest is in Sijenjang Sub-district (491 person/km<sup>2</sup>). The average number of household members in the Jambi Timur District is about 20 inhabitants.

Grafik 3.1 Piramida Penduduk Berdasarkan Kelompok Umur di Kecamatan Jambi Timur Tahun 2016



Tabel 3.1 Jumlah Penduduk, Luas Wilayah dan Kepadatan Penduduk Dirinci per Kelurahan di Kec. Jambi Timur, 2016  
 Table 3.1 Number of Population, Area and Population Density by Sub District In Jambi Timur District, 2016

Kelurahan Sub Districts	Penduduk Population	Luas Wilayah Area (Km <sup>2</sup> )	Kepadatan Penduduk Density (per Km <sup>2</sup> )
(1)	(2)	(3)	(4)
1. Sulanjana	4 136	0,45	9 191
2. Budiman	4 516	0,63	7 168
3. Talang Banjar	14 263	1,35	10 565
4. Tanjung Sari	7 659	0,74	10 350
5. Tanjung Pinang	12 049	0,95	12 683
6. Rajawali	7 706	0,32	24 081
7. Kasang	5 629	1,64	3 432
8. Kasang Jaya	6 571	1,78	3 692
9. Sijenjang	3 871	7,88	491
Jumlah Total	66 400	15,74	4.219

Sumber : Badan Pusat Statistik Jambi Timur  
 Source : Statistics Indonesia, Jambi Timur Office

Tabel 3.2 Jumlah Penduduk Menurut Jenis Kelamin dan Kelompok Umur di Kec. Jambi Timur, 2016  
 Table 3.2 Number of Population by Sex and Age Group In Jambi Timur District, 2016

Kelurahan Sub Districts	Laki-laki Man	Perempuan Woman	Jumlah Total
(1)	(2)	(3)	(4)
0-4	2.745	2.594	5.339
5-9	2.658	2.550	5.208
10-14	2.540	2.577	5.117
15-19	2.798	2.760	5.558
20-24	3.053	2.869	5.922
25-29	3.183	2.810	5.993
30-34	2.854	2.838	5.692
35-39	2.660	2.700	5.360
40-44	2.468	2.591	5.059
45-49	2.262	2.279	4.541
50-54	1.931	1.941	3.872
55-59	1.641	1.596	3.237
60-64	1.153	1.062	2.215
65-69	759	747	1.506
70-74	421	460	881
75+	348	552	900
Jumlah Total	33.474	32.926	66.400

Sumber : Badan Pusat Statistik Kota Jambi  
 Source : Statistics Indonesia, Jambi City Office



Tabel 3.3 Jumlah Penduduk Menurut Jenis Kelamin per Kelurahan di Kec. Jambi Timur, 2016

Table 3.3 Number of Population by Sex In Jambi Timur District, 2016

Kelurahan Sub Districts	Laki-laki Man	Perempuan Woman	Jumlah Total
(1)	(2)	(3)	(4)
1. Sulanjana	2.049	2.087	4.136
2. Budiman	2.273	2.243	4.516
3. Talang Banjar	7.219	7.044	14.263
4. Tanjung Sari	3.868	3.791	7.659
5. Tanjung Pinang	6.086	5.963	12.049
6. Rajawali	3.795	3.911	7.706
7. Kasang	2.824	2.805	5.629
8. Kasang Jaya	3.403	3.168	6.571
9. Sijenjang	1.957	1.914	3.871
Jumlah Total	33.474	32.926	66.400

Sumber : Badan Pusat Statistik Kota Jambi  
Source : Statistics Indonesia, Jambi City Office

Tabel 3.4 Jumlah Penduduk Menurut Jenis Kelamin dan Sex Ratio per Kelurahan di Kec. Jambi Timur, 2016

Table 3.4 Number of Population by Sex Ratio In Jambi Timur District, 2016

Kelurahan Sub Districts	Laki-laki Man	Perempuan Woman	Sex Ratio
(1)	(2)	(3)	(4)
1. Sulanjana	2.049	2.087	98
2. Budiman	2.273	2.243	101
3. Talang Banjar	7.219	7.044	102
4. Tanjung Sari	3.868	3.791	102
5. Tanjung Pinang	6.086	5.963	102
6. Rajawali	3.795	3.911	97
7. Kasang	2.824	2.805	101
8. Kasang Jaya	3.403	3.168	107
9. Sijenjang	1.957	1.914	102
Jumlah Total	33.474	32.926	102

Sumber : Badan Pusat Statistik Kota Jambi  
Source : Statistics Indonesia, Jambi City Office

SOSIAL  
Social

4

<http://jambikod.bps.go.id>

---

<http://jambikota.bps.go.id>

---

#### IV. SOSIAL

Pada Tahun 2016 jumlah sekolah dasar di Kecamatan Jambi Timur sebanyak 44 buah yang terdiri dari 34 Sekolah Dasar Negeri dan 10 Sekolah Dasar Swasta dengan jumlah ruang kelas seluruhnya sebanyak 379 kelas. Adapun jumlah murid yang terdaftar sebanyak 9.597 yang terdiri dari 5.051 laki – laki dan 4.546 perempuan. Jumlah Guru Sekolah Dasar yang ada di Kecamatan Jambi Timur sebanyak 513 orang yang terdiri dari 103 laki – laki dan 410 perempuan.

Jumlah Sekolah Lanjutan Tingkat Pertama (SLTP) Tahun 2016 di Kecamatan Jambi Timur sebanyak 10 sekolah yang terdiri dari 4 Sekolah Negeri dan 6 Sekolah Swasta dengan jumlah ruang kelas seluruhnya sebanyak 121 kelas. Adapun jumlah murid yang terdaftar sebanyak 2.743 yang terdiri dari 1.443 laki - laki dan 1.300 perempuan. Jumlah guru SLTP yang ada di Kecamatan Jambi Timur sebanyak 221 orang terdiri dari 58 laki – laki dan 163 perempuan.

Jumlah Sekolah Lanjutan Tingkat Atas (SLTA) Tahun 2016 di Kecamatan Jambi Timur sebanyak 11 Sekolah yang terdiri dari 1 sekolah negeri dan 10 sekolah swasta dengan jumlah ruang kelas seluruhnya sebanyak 142 kelas. Adapun jumlah murid yang terdaftar sebanyak 3.147 yang terdiri dari 1.448 Laki – laki dan 1.699 perempuan. Jumlah guru SLTA yang ada di Kecamatan Jambi Timur sebanyak 222 orang yang terdiri dari 106 laki – laki dan 116 perempuan.

#### IV. SOCIAL

In 2016, there are 44 units of primary school in Jambi Timur District consist of 34 public schools and 10 private schools. Total number of classrooms are as much as 379 classrooms. The total number of pupils enrolled are 9.597, consists of 5.051 males and 4.546 females. The number of primary school teachers in Jambi Timur District is 513 teachers, consists of 103 males and 410 females

In 2016, the number of junior high schools in 2015 in Jambi Timur District is as many as 10 schools, consists of 4 public school and 6 private schools. Total number of classrooms are as much as 121 classrooms. The total number of students enrolled are 2.743 pupils, consists of 1.443 males and 1.300 females. The number of junior high school teachers in Jambi Timur District is 221 teachers, consists of 58 males and 163 females.

In 2016, the number of high school in Jambi Timur District is as many as 11 schools, consist of 1 public school and 10 private schools. Total number of classrooms are as much as 142 classrooms. The total number of students enrolled are 3.147 pupils, consist of 1.448 males and 1.699 females. The number of high school teachers in Jambi Timur District is 222 teachers, consist of 106 males and 116 females

Fasilitas Kesehatan yang ada di Kecamatan Jambi Timur Tahun 2016 yaitu :

1. Rumah Sakit sebanyak 2 buah
2. Puskesmas Sebanyak 3 buah

Jumlah Tenaga Kesehatan yang ada di Kecamatan Jambi Timur Tahun 2016 antara lain :

1. Dokter Spesialis sebanyak 33 orang
2. Dokter Umum sebanyak 5 orang
3. Dokter Gigi sebanyak 5 orang
4. Perawat Gigi sebanyak 9 orang
5. Perawat sebanyak 370 orang
6. Bidan sebanyak 71 orang

Jumlah Tempat Ibadah yang ada di Kecamatan Jambi Timur Tahun 2016 antara lain :

1. Masjid sebanyak 30 buah
2. Langgar/mushola sebanyak 41 buah
3. Gereja sebanyak 5 buah
4. Vihara/kelenteng sebanyak 3/5 buah
5. Pura sebanyak - buah

The health facilities in Jambi Timur District in 2016 are :

1. Hospital : 2 units
2. Public Health Center (PHC) : 3 units

The number of health workers in Jambi Timur District in 2016 :

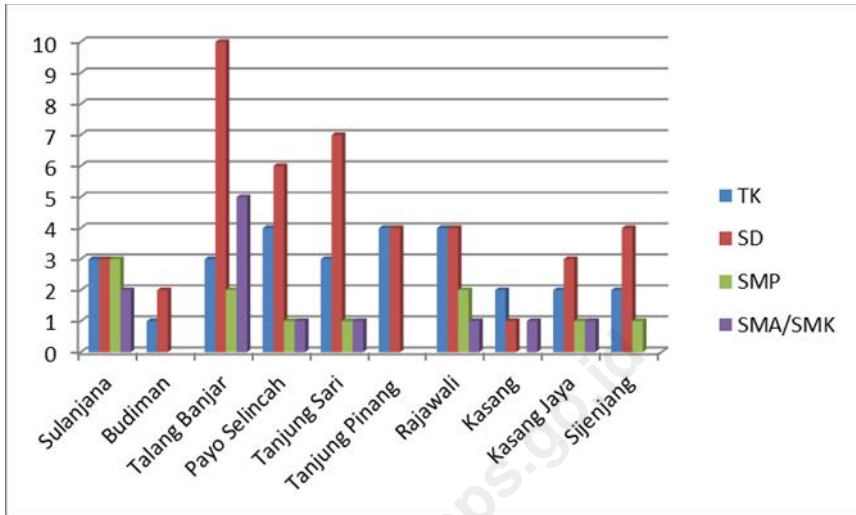
1. Specialist practitioners : 33 doctors
2. General practitioners : 5 doctors
3. Dentists : 5 doctors
4. Dental nurse : 9 nurse
5. Nurse : 370 nurse
6. Midwives : 71 persons

Number of places of Worship in Jambi Timur District in 2016, are :

1. Mosque : 30 units
2. Private Mosque : 41 units
3. Churh : 5 units
4. Monastery/Temple : 3/5 units
5. Pura : - units

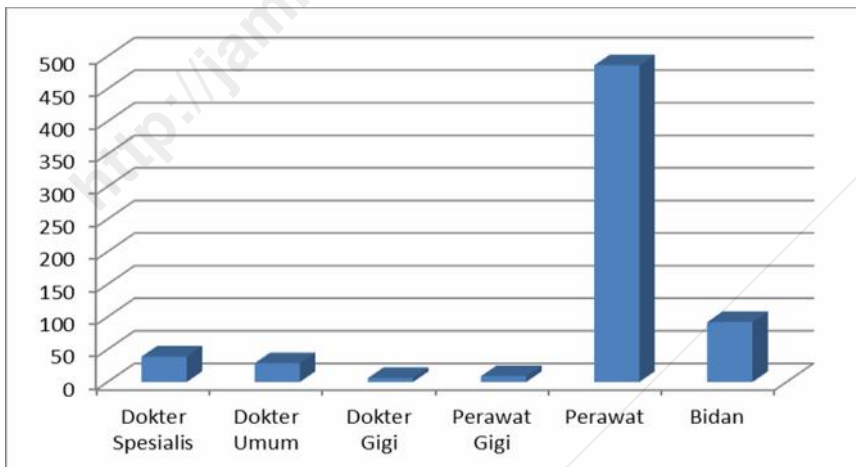
Grafik 4.1 Banyaknya Sekolah Menurut Jenis Sekolah di Kecamatan Jambi Timur Tahun 2016

Graph 4.1 Number of School by level in Jambi Timur District, 2016



Grafik 4.2 Banyaknya Tenaga Kesehatan menurut jenis di Kecamatan Jambi Timur Tahun 2015

Graph 4.2 Number of Health facilities in Jambi Timur District, 2015



Tabel 4.1.1 Jumlah TK/RA dan Guru dirinci per Kelurahan di Kecamatan Jambi Timur, 2015  
 Table 4.1.1 Number of Kindergartens, Students and Teacher by Sub district in Jambi Timur District, 2015

Kelurahan <i>Sub district</i>	TK	RA	MURID	GURU
(1)	(2)	(3)	(4)	(5)
1. Sulanjana	3	-	144	8
2. Budiman	1	-	17	2
3. Talang Banjar	3	-	223	8
4. Tanjung Sari	3	-	112	8
5. Tanjung Pinang	4	-	223	11
6. Rajawali	4	-	130	12
7. Kasang	2	-	96	4
8. Kasang Jaya	2	-	140	4
9. Sijenjang	2	-	55	4
Jumlah Total	28	-	1.437	73

Sumber : Dinas Pendidikan Kota Jambi  
 Source : Education Office of Jambi City

Tabel 4.1.2 Jumlah Sekolah Dasar dan Ruang Kelas Menurut Status Sekolah Dirinci per Kelurahan di Kec. Jambi Timur, 2016

Table 4.1.2 Number of Elementary School and Classroom by Status of School by Sub district in Jambi Timur District, 2016

Kelurahan <i>Sub district</i>	SD Negeri <i>Government</i>		SD Swasta <i>Private</i>		Jumlah <i>Total</i>	
	Gedung <i>Building</i>	Ruang <i>Class- room</i>	Gedung <i>Building</i>	Ruang <i>Class- room</i>	Gedung <i>Building</i>	Ruang <i>Class- -room</i>
(1)	(2)	(3)	(4)	(5)	(6)	(7)
1. Sulanjana	1	27	2	26	3	53
2. Budiman	2	12	-	-	2	12
3. Talang Banjar	8	53	2	31	10	84
4. Tanjung Sari	5	27	2	17	7	44
5. Tanjung Pinang	3	34	1	6	4	40
6. Rajawali	2	15	2	25	4	40
7. Kasang	1	6	-	-	1	6
8. Kasang Jaya	3	24	-	-	3	24
9. Sijenjang	4	28	-	-	4	28
Jumlah Total	34	268	10	111	44	379

Sumber : Dinas Pendidikan Kota Jambi

Source : Education Office of Jambi City



Tabel 4.1.3 Jumlah Murid Sekolah Dasar Menurut Jenis Kelamin dan Status Sekolah Dirinci per Kelurahan di Kec. Jambi Timur, 2016  
 Table 4.1.3 Number of Elementary School Students by Sex and Status of School by Sub district in Jambi Timur District, 2016

Kelurahan <i>Sub district</i>	SD Negeri <i>Government</i>		SD Swasta <i>Private</i>		Jumlah <i>Total</i>	
	Laki-laki <i>Male</i>	Perem- puan <i>Female</i>	Laki-laki <i>Male</i>	Perem- puan <i>Female</i>	Laki-laki <i>Male</i>	Perem- puan <i>Female</i>
(1)	(2)	(3)	(4)	(5)	(6)	(7)
1. Sulanjana	609	602	307	259	916	861
2. Budiman	141	106	-	-	141	106
3. Talang Banjar	768	704	574	553	1.342	1.257
4. Tanjung Sari	367	298	216	144	583	442
5. Tanjung Pinang	692	655	85	72	777	727
6. Rajawali	247	211	293	249	540	460
7. Kasang	68	51	-	-	68	51
8. Kasang Jaya	352	338	-	-	352	338
9. Sijenjang	332	304	-	-	332	304
Jumlah Total	3.576	3.269	1.475	1.277	5.051	4.546

Sumber : Dinas Pendidikan Kota Jambi  
 Source : Education Office of Jambi City

Tabel 4.1.4 Jumlah Guru Sekolah Dasar menurut Jenis Kelamin dan Status Sekolah Dirinci per Kelurahan di Kecamatan Jambi Timur, 2016  
 Table 4.1.4 Number of Elementary School Teachers by Sex and Status of School by Sub district in Jambi Timur District, 2016

Kelurahan <i>Sub district</i>	SD Negeri <i>Government</i>		SD Swasta <i>Private</i>		Jumlah <i>Total</i>	
	Laki-laki <i>Male</i>	Perem- puan <i>Female</i>	Laki-laki <i>Male</i>	Perem- puan <i>Female</i>	Laki-laki <i>Male</i>	Perem- puan <i>Female</i>
(1)	(2)	(3)	(4)	(5)	(6)	(7)
1. Sulanjana	11	39	11	28	22	67
2. Budiman	3	13	-	-	3	13
3. Talang Banjar	8	75	8	44	16	119
4. Tanjung Sari	11	36	11	22	22	58
5. Tanjung Pinang	8	53	1	4	9	57
6. Rajawali	4	16	14	22	18	38
7. Kasang	1	7	-	-	1	7
8. Kasang Jaya	5	24	-	-	5	24
9. Sijenjang	7	27	-	-	7	27
Jumlah Total	58	290	45	120	103	410

Sumber : Dinas Pendidikan Kota Jambi

Source : Education Office of Jambi City

Tabel 4.1.5 Jumlah SLTP dan Ruang Kelas menurut Status Sekolah dirinci per Kelurahan di Kec. Jambi Timur, 2016  
 Table 4.1.5 Number of Junior High Schools and Classroom by Status of School by Sub district in Jambi Timur District, 2016

Kelurahan <i>Sub district</i>	SLTP Negeri <i>Government</i>		SLTP Swasta <i>Private</i>		Jumlah <i>Total</i>	
	Gedung <i>Building</i>	Ruang <i>Classroom</i>	Gedung <i>Building</i>	Ruang <i>Classroom</i>	Gedung <i>Building</i>	Ruang <i>Classroom</i>
(1)	(2)	(3)	(4)	(5)	(6)	(7)
1. Sulanjana	1	23	2	11	3	29
2. Budiman	-	-	-	-	-	-
3. Talang Banjar	-	-	2	23	2	28
4. Tanjung Sari	-	-	1	3	1	3
5. Tanjung Pinang	-	-	-	-	-	-
6. Rajawali	1	21	1	5	2	23
7. Kasang	-	-	-	-	-	-
8. Kasang Jaya	1	23	-	-	1	17
9. Sijenjang	1	12	-	-	1	11
Jumlah Total	4	79	6	42	10	121

Sumber : Dinas Pendidikan Kota Jambi  
 Source : Education Office of Jambi City

Tabel 4.1.6 Jumlah Murid SLTP Menurut Jenis Kelamin dan Status Sekolah Dirinci per Kelurahan di Kecamatan Jambi Timur, 2016  
 Table 4.1.6 Number of Junior High Schools Students by Sex and Status of School by Sub district in Jambi Timur District, 2016

Kelurahan Sub district	SLTP Negeri Government		SLTP Swasta Private		Jumlah Total	
	Laki-laki Male	Perem- puan Female	Laki-laki Male	Perem- puan Female	Laki-laki Male	Perem- puan Female
(1)	(2)	(3)	(4)	(5)	(6)	(7)
1. Sulanjana	283	305	117	95	400	400
2. Budiman	-	-	-	-	-	-
3. Talang Banjar	-	-	271	222	271	222
4. Tanjung Sari	-	-	10	9	10	9
5. Tanjung Pinang	-	-	-	-	-	-
6. Rajawali	252	242	52	41	304	283
7. Kasang	-	-	-	-	0	0
8. Kasang Jaya	313	297	-	-	313	297
9. Sijenjang	145	89	-	-	145	89
Jumlah Total	993	933	450	367	1443	1 300

Sumber : Dinas Pendidikan Kota Jambi  
 Source : Education Office of Jambi City

Tabel 4.1.7 Jumlah Guru SLTP Menurut Jenis Kelamin dan Status Sekolah Dirinci per Kelurahan di Kec. Jambi Timur, 2016  
 Table 4.1.7 Number of Junior High School Teachers by Sex and Status of School by Sub district in Jambi Timur District, 2016

Kelurahan Sub district	SLTP Negeri Government		SLTP Swasta Private		Jumlah Total	
	Laki-laki Male	Perempuan Female	Laki-laki Male	Perempuan Female	Laki-laki Male	Perempuan Female
(1)	(2)	(3)	(4)	(5)	(6)	(7)
1. Sulanjana	0	31	8	23	8	54
2. Budiman	0	0	0	0	0	0
3. Talang Banjar	0	0	12	19	12	19
4. Tanjung Sari	0	0	4	8	4	8
5. Tanjung Pinang	0	0	0	0	0	0
6. Rajawali	9	30	3	6	12	36
7. Kasang	0	0	0	0	0	0
8. Kasang Jaya	12	32	0	0	12	32
9. Sijenjang	10	14	0	0	10	14
Jumlah Total	31	107	27	56	58	163

Sumber : Dinas Pendidikan Kota Jambi

Source : Education Office of Jambi City

Tabel 4.1.8 Jumlah Pengikut Ujian Akhir SLTP dan Kelulusan dirinci per Kelurahan di Kecamatan Jambi Timur, 2015

Table 4.1.8 Number of Final Exam Participant Graduation in Junior High School level by Sub district in Jambi Timur District, 2015

Kelurahan Villages/Subdistricts	Jumlah Pengikut Number of Participant	Lulus Passed	Persentase Percentage
(1)	(2)	(3)	(4)
1. Sulanjana	264	264	100
2. Budiman	-	-	-
3. Talang Banjar	299	299	100
4. Tanjung Sari	18	18	100
5. Tanjung Pinang	-	-	-
6. Rajawali	237	237	100
7. Kasang	-	-	-
8. Kasang Jaya	255	255	100
9. Sijenjang	113	113	100
Jumlah Total	1 379	1 379	100

Sumber : Dinas Pendidikan Kota Jambi

Source : Education Office of Jambi City

Tabel 4.1.9 Jumlah SMA/SMK dan Ruang Kelas Menurut Status Sekolah Dirinci per Kelurahan di Kecamatan Jambi Timur, 2016  
 Table 4.1.9 Number of Senior/Vocational High Schools and Classrooms by Status of School by Sub district in Jambi Timur District, 2016

Kelurahan Sub district	SMA/SMK Negeri Government		SMA/SMK Swasta Private		Jumlah Total	
	Gedung Building	Ruang Class-room	Gedung Building	Ruang Class-room	Gedung Building	Ruang Class-room
(1)	(2)	(3)	(4)	(5)	(6)	(7)
1. Sulanjana	0	0	2	9	2	9
2. Budiman	0	0	0	0	0	0
3. Talang Banjar	1	33	4	55	5	88
4. Tanjung Sari	0	0	1	1	1	1
5. Tanjung Pinang	0	0	0	0	0	0
6. Rajawali	0	0	1	7	1	7
7. Kasang	0	0	1	11	1	11
8. Kasang Jaya	0	0	1	4	1	4
9. Sijenjang	0	0	0	0	0	0
Jumlah Total	1	33	10	87	11	142

Sumber : Dinas Pendidikan Kota Jambi  
 Source : Education Office of Jambi City

Tabel 4.1.10 Jumlah Murid SMA/SMK menurut Jenis Kelamin dan Status Sekolah dirinci per Kelurahan di Kec. Jambi Timur, 2016  
 Table 4.1.10 Number of Senior/Vocational High School Students by Sex and Status of School by Sub district in Jambi Timur District, 2016

Kelurahan Sub district	SMA/SMK Negeri Government		SMA/SMK Swasta Private		Jumlah Total	
	Laki-laki Male	Perem- puan Female	Laki-laki Male	Perem- puan Female	Laki-laki Male	Perem- puan Female
(1)	(2)	(3)	(4)	(5)	(6)	(7)
1. Sulanjana	0	0	69	63	69	63
2. Budiman	0	0	0	0	0	0
3. Talang Banjar	370	489	803	946	1 173	1 435
4. Tanjung Sari	0	0	0	1	0	1
5. Tanjung Pinang	0	0	0	0	0	0
6. Rajawali	0	0	115	99	115	99
7. Kasang	0	0	27	23	27	23
8. Kasang Jaya	0	0	64	78	64	78
9. Sijenjang	0	0	0	0	0	0
Jumlah Total	370	489	1 078	1 210	1 448	1 699

Sumber : Dinas Pendidikan Kota Jambi  
 Source : Education Office of Jambi City



Tabel 4.1.11 Jumlah Guru SMA/SMK Menurut Jenis Kelamin dan Status Sekolah Dirinci per Kelurahan di Kecamatan Jambi Timur, 2016  
 Table 4.1.11 Number of Senior/Vocational High School Teachers by Sex and School of Status by Sub district in Jambi Timur District, 2016

Kelurahan Sub district	SMA/SMK Negeri Government		SMA/SMK Swasta Private		Jumlah Total	
	Laki-laki Male	Perem- puan Female	Laki-laki Male	Perem- puan Female	Laki-laki Male	Perem- puan Female
(1)	(2)	(3)	(4)	(5)	(6)	(7)
1. Sulanjana	0	0	3	6	3	6
2. Budiman	0	0	0	0	0	0
3. Talang Banjar	68	49	24	44	92	93
4. Tanjung Sari	0	0	2	0	2	0
5. Tanjung Pinang	0	0	0	0	0	0
6. Rajawali	0	0	3	5	3	5
7. Kasang	0	0	2	7	2	7
8. Kasang Jaya	0	0	4	5	4	5
9. Sijenjang	0	0	0	0	0	0
Jumlah Total	68	49	38	67	106	116

Sumber : Dinas Pendidikan Kota Jambi  
 Source : Education Office of Jambi City

Tabel 4.1.12 Jumlah Pengikut Ujian Akhir SMA/SMK dan Kelulusan dirinci per Kelurahan di Kecamatan Jambi Timur, 2015

Table 4.1.12 Number of Final Exam Participant and Graduation in Senior/Vocational High School by Urban Villaget in Jambi Timur District, 2015

Kelurahan Villages/Subdistricts	Jumlah Pengikut Ujian Number of Participant	Lulus Passed	Persentase Percentage
(1)	(2)	(3)	(4)
1. Sulanjana	54	54	100
2. Budiman	-	-	-
3. Talang Banjar	1 014	1 014	100
4. Tanjung Sari	8	8	100
5. Tanjung Pinang	-	-	-
6. Rajawali	35	35	100
7. Kasang	12	12	-
8. Kasang Jaya	50	50	100
9. Sijenjang	-	-	-
Jumlah Total	1 408	1 408	100

Sumber : Dinas Pendidikan Kota Jambi

Source : Education Office of Jambi City

Tabel 4.1.13 Jumlah Madrasah Ibtidaiyah dan Ruang Kelas Menurut Status Sekolah Dirinci per Kelurahan di Kec. Jambi Timur, 2015  
 Table 4.1.13 Number of Islamic Elementary School and Classroom by Status of School by Sub district in Jambi Timur District, 2015

Kelurahan Sub district	MI Negeri Government		MI Swasta Private		Jumlah Total	
	Gedung Building	Ruang Class- room	Gedung Building	Ruang Class- room	Gedung Building	Ruang Class-room
(1)	(2)	(3)	(4)	(5)	(6)	(7)
1. Sulanjana	-	-	-	-	-	-
2. Budiman	-	-	-	-	-	-
3. Talang Banjar	-	-	1	9	1	9
4. Tanjung Sari	-	-	1	8	1	8
5. Tanjung Pinang	-	-	-	-	-	-
6. Rajawali	-	-	-	-	-	-
7. Kasang	-	-	-	-	-	-
8. Kasang Jaya	-	-	-	-	-	-
9. Sijenjang	-	-	-	-	-	-
Jumlah Total	-	-	2	17	2	17

Sumber : Kantor Kementerian Agama Kota Jambi  
 Source : Jambi City of Religious Affairs Office

Tabel 4.1.14 Jumlah Murid Madrasah Ibtidaiyah Menurut Jenis Kelamin dan Status Sekolah Dirinci per Kelurahan di Kec. Jambi Timur, 2015  
 Table 4.1.14 Number of Islamic Elementary School Students by Sex and Status of School by Sub district in Jambi Timur District, 2015

Kelurahan Sub district	MI Negeri Government		MI Swasta Private		Jumlah Total	
	Laki-laki Male	Perem- puan Female	Laki-laki Male	Perem- puan Female	Laki-laki Male	Perem- puan Female
(1)	(2)	(3)	(4)	(5)	(6)	(7)
1. Sulanjana	-	-	-	-	-	-
2. Budiman	-	-	-	-	-	-
3. Talang Banjar	-	-	72	78	72	78
4. Tanjung Sari	-	-	84	96	84	96
5. Tanjung Pinang	-	-	-	-	-	-
6. Rajawali	-	-	-	-	-	-
7. Kasang	-	-	-	-	-	-
8. Kasang Jaya	-	-	-	-	-	-
9. Sijenjang	-	-	-	-	-	-
Jumlah Total	-	-	156	174	156	174

Sumber : Kantor Kementerian Agama Kota Jambi  
 Source : Jambi City of Religious Affairs Office

Tabel 4.1.15 Jumlah Guru Madrasah Ibtidaiyah Menurut Jenis Kelamin dan Status Sekolah Dirinci per Kelurahan di Kec. Jambi Timur, 2015  
 Table 4.1.15 Number of Islamic Elementary School Teachers by Sex and Status of School by Sub district in Jambi Timur District, 2015

Kelurahan Sub district	MI Negeri Government		MI Swasta Private		Jumlah Total	
	Laki-laki Male	Perem- puan Female	Laki-laki Male	Perem- puan Female	Laki-laki Male	Perem- puan Female
(1)	(2)	(3)	(4)	(5)	(6)	(7)
1. Sulanjana	-	-	-	-	-	-
2. Budiman	-	-	-	-	-	-
3. Talang Banjar	-	-	-	-	-	-
4. Tanjung Sari	-	-	9	10	9	10
5. Tanjung Pinang	-	-	-	-	-	-
6. Rajawali	-	-	-	-	-	-
7. Kasang	-	-	-	-	-	-
8. Kasang Jaya	-	-	-	-	-	-
9. Sijenjang	13	16	-	-	13	16
Jumlah Total	13	16	9	10	9	10

Sumber : Kantor Kementerian Agama Kota Jambi  
 Source : Jambi City of Religious Affairs Office

Tabel 4.1.16 Jumlah Madrasah Tsanawiyah dan Ruang Kelas Menurut Status Sekolah Dirinci per Kelurahan di Kec. Jambi Timur, 2015

Table 4.1.16 Number of Islamic Junior High School and Classroom by Status of School by Sub district in Jambi Timur District, 2015

Kelurahan Sub district	MTs Negeri Government		MTs Swasta Private		Jumlah Total	
	Gedung Building	Ruang Class- room	Gedung Building	Ruang Class- room	Gedung Building	Ruang Class- room
(1)	(2)	(3)	(4)	(5)	(6)	(7)
1. Sulanjana	-	-	-	-	-	-
2. Budiman	-	-	-	-	-	-
3. Talang Banjar	-	-	-	-	-	-
4. Tanjung Sari	-	-	2	8	2	8
5. Tanjung Pinang	-	-	-	-	-	-
6. Rajawali	-	-	-	-	-	-
7. Kasang	-	-	-	-	-	-
8. Kasang Jaya	-	-	-	-	-	-
9. Sijenjang	1	12	-	-	1	12
Jumlah Total	2	30	3	15	5	45

Sumber : Kantor Kementerian Agama Kota Jambi

Source : Jambi City of Religious Affairs Office

Tabel 4.1.17 Jumlah Murid Madrasah Tsanawiyah Menurut Jenis Kelamin dan Status Sekolah Dirinci per Kelurahan di Kec. Jambi Timur, 2015  
 Table 4.1.17 Number of Islamic Junior High School Students by Sex and Status of School by Sub district in Jambi Timur District, 2015

Kelurahan Sub district	MTs Negeri Government		MTs Swasta Private		Jumlah Total	
	Laki-laki Male	Perem- puan Female	Laki-laki Male	Perem- puan Female	Laki-laki Male	Perem- puan Female
(1)	(2)	(3)	(4)	(5)	(6)	(7)
1. Sulanjana	-	-	-	-	-	-
2. Budiman	-	-	-	-	-	-
3. Talang Banjar	-	-	-	-	-	-
4. Tanjung Sari	-	-	37	43	37	43
5. Tanjung Pinang	-	-	-	-	-	-
6. Rajawali	-	-	-	-	-	-
7. Kasang	-	-	-	-	-	-
8. Kasang Jaya	-	-	-	-	-	-
9. Sijenjang	238	269	99	107	356	376
Jumlah Total	238	269	136	150	631	656

Sumber : Kantor Kementerian Agama Kota Jambi  
 Source : Jambi City of Religious Affairs Office

Tabel 4.1.18 Jumlah Guru Madrasah Tsanawiyah Menurut Jenis Kelamin dan Status Sekolah Dirinci per Kelurahan di Kec. Jambi Timur, 2015  
 Table 4.1.18 Number of Islamic Junior High School Teachers by Sex and Status of School by Sub district in Jambi Timur District, 2015

Kelurahan <i>Sub district</i>	MTs Negeri <i>Government</i>		MTs Swasta <i>Private</i>		Jumlah <i>Total</i>	
	Laki-laki <i>Male</i>	Perempuan <i>Female</i>	Laki-laki <i>Male</i>	Perempuan <i>Female</i>	Laki-laki <i>Male</i>	Perempuan <i>Female</i>
(1)	(2)	(3)	(4)	(5)	(6)	(7)
1. Sulanjana	-	-	-	-	-	-
2. Budiman	-	-	-	-	-	-
3. Talang Banjar	-	-	3	9	3	9
4. Tanjung Sari	-	-	1	11	1	11
5. Tanjung Pinang	-	-	-	-	-	-
6. Rajawali	-	-	-	-	-	-
7. Kasang	-	-	-	-	-	-
8. Kasang Jaya	-	-	-	-	-	-
9. Sijenjang	-	-	-	-	-	-
Jumlah <i>Total</i>	-	-	4	20	4	20

Sumber : Kantor Kementerian Agama Kota Jambi  
 Source : Jambi City of Religious Affairs Office



Tabel 4.1.19 Jumlah Madrasah Aliyah dan Ruang Kelas Menurut Status Sekolah Dirinci per Kelurahan di Kec. Jambi Timur, 2015  
 Table 4.1.19 Number of Islamic Senior High Schools and Classrooms by Status of School by Sub district in Jambi Timur District, 2015

Kelurahan <i>Sub district</i>	MA Negeri <i>Government</i>		MASwasta <i>Private</i>		Jumlah <i>Total</i>	
	Gedung <i>Building</i>	Ruang <i>Class- room</i>	Gedung <i>Building</i>	Ruang <i>Class- room</i>	Gedung <i>Building</i>	Ruang <i>Class-room</i>
(1)	(2)	(3)	(4)	(5)	(6)	(7)
1. Sulanjana	-	-	-	-	-	-
2. Budiman	-	-	-	-	-	-
3. Talang Banjar	-	-	-	-	-	-
4. Tanjung Sari	-	-	-	-	-	-
5. Tanjung Pinang	-	-	-	-	-	-
6. Rajawali	-	-	-	-	-	-
7. Kasang	-	-	-	-	-	-
8. Kasang Jaya	-	-	-	-	-	-
9. Sijenjang	-	-	-	-	-	-
Jumlah <i>Total</i>	1	8	-	-	1	8

Sumber : Kantor Kementerian Agama Kota Jambi  
 Source : Jambi City of Religious Affairs Office

Tabel 4.1.20 Jumlah Murid Madrasah Aliyah Menurut Jenis Kelamin dan Status Sekolah Dirinci per Kelurahan di Kec. Jambi Timur, 2015

Table 4.1.20 Number of Islamic Senior High School Students by Sex and Status of School by Sub district in Jambi Timur District, 2015

Kelurahan <i>Sub district</i>	MA Negeri <i>Government</i>		MASwasta <i>Private</i>		Jumlah <i>Total</i>	
	Laki-laki <i>Male</i>	Perempuan <i>Female</i>	Laki-laki <i>Male</i>	Perempuan <i>Female</i>	Laki-laki <i>Male</i>	Perempuan <i>Female</i>
(1)	(2)	(3)	(4)	(5)	(6)	(7)
1. Sulanjana	-	-	-	-	-	-
2. Budiman	-	-	-	-	-	-
3. Talang Banjar	-	-	-	-	-	-
4. Tanjung Sari	-	-	-	-	-	-
5. Tanjung Pinang	-	-	-	-	-	-
6. Rajawali	-	-	-	-	-	-
7. Kasang	-	-	-	-	-	-
8. Kasang Jaya	-	-	-	-	-	-
9. Sijenjang	-	-	-	-	-	-
Jumlah <i>Total</i>	108	123	-	-	108	123

Sumber : Kantor Kementerian Agama Kota Jambi

Source : Jambi City of Religious Affairs Office

Tabel 4.1.21 Jumlah Guru Madrasah Aliyah Menurut Jenis Kelamin dan Status Sekolah Dirinci per Kelurahan di Kec. Jambi Timur, 2015  
 Table 4.1.21 Number of Islamic Senior High School Teachers by Sex and Status of School by Sub district in Jambi Timur District, 2015

Kelurahan <i>Sub district</i>	MA Negeri <i>Government</i>		MASwasta <i>Private</i>		Jumlah <i>Total</i>	
	Laki-laki <i>Male</i>	Perem-puan <i>Female</i>	Laki-laki <i>Male</i>	Perem-puan <i>Female</i>	Laki-laki <i>Male</i>	Perem-puan <i>Female</i>
(1)	(2)	(3)	(4)	(5)	(6)	(7)
1. Sulanjana	-	-	-	-	-	-
2. Budiman	-	-	-	-	-	-
3. Talang Banjar	-	-	-	-	-	-
4. Tanjung Sari	-	-	-	-	-	-
5. Tanjung Pinang	-	-	-	-	-	-
6. Rajawali	-	-	-	-	-	-
7. Kasang	-	-	-	-	-	-
8. Kasang Jaya	-	-	-	-	-	-
9. Sijenjang	-	-	-	-	-	-
Jumlah <i>Total</i>	10	12	-	-	10	12

Sumber : Kantor Kementerian Agama Kota Jambi  
 Source : Jambi City of Religious Affairs Office

Tabel 4.2.1 Jumlah Fasilitas Kesehatan Menurut Jenis Dirinci per Kelurahan di Kecamatan Jambi Timur, 2015

Table 4.2.1 Number of Public Health Facility by Type by Sub district in Jambi Timur District, 2015

Kelurahan <i>Sub district</i>	Rumah Sakit Umum <i>Hospital</i>	Puskesmas <i>Government Clinic</i>	Puskesmas Pembantu <i>Sub Centre of Government Clinic</i>
(1)	(2)	(3)	(4)
1. Sulanjana	-	-	-
2. Budiman	-	-	1
3. Talang Banjar	1	1	-
4. Tanjung Sari	-	-	1
5. Tanjung Pinang	-	1	-
6. Rajawali	1	-	-
7. Kasang	-	-	-
8. Kasang Jaya	-	1	1
9. Sijenjang	-	-	2
Jumlah <i>Total</i>	2	3	5

Sumber : Dinas Kesehatan Kota Jambi

Source : Health Service of Kota Jambi

(Lanjutan/ continued)

Kelurahan <i>Sub district</i>	Posyandu* <i>Integrated Service Post</i>	Polindes/Praktek Bidan* <i>Midwife Clinic</i>
(1)	(5)	(7)
1. Sulanjana	5	-
2. Budiman	7	2
3. Talang Banjar	14	9
4. Tanjung Sari	5	7
5. Tanjung Pinang	13	2
6. Rajawali	9	1
7. Kasang	8	-
8. Kasang Jaya	8	-
9. Sijenjang	5	3
Jumlah <i>Total</i>	74	24

Sumber : Dinas Kesehatan Kota Jambi

Source : Health Service of Kota Jambi

Tabel 4.2.2 Jumlah Dokter Spesialis, Dokter Umum dan Dokter Gigi Dirinci per Kelurahan di Kec. Jambi Timur, 2016  
 Table 4.2.2 Number of Specialist Doctors, General Practitioners and Dentists by Sub district in Jambi Timur District, 2016

Kelurahan <i>Sub district</i>	Dokter Spesialis <i>Specialist Doctors</i>	Dokter Umum <i>General Practitioners</i>	Dokter Gigi <i>Dentists</i>
(1)	(2)	(3)	(4)
1. Sulanjana	32	16	1
2. Budiman	-	1	1
3. Talang Banjar	-	3	1
4. Tanjung Sari	-	-	-
5. Tanjung Pinang	-	3	1
6. Rajawali	1	-	-
7. Kasang	-	1	-
8. Kasang Jaya	-	-	-
9. Sijenjang	-	-	-
Jumlah <i>Total</i>	33	24	4

Sumber : Dinas Kesehatan Kota Jambi  
 Source : Health Service of Kota Jambi

Tabel 4.2.3 Jumlah Tenaga Kesehatan Menurut Jenis Dirinci per Kelurahan di Kecamatan Jambi Timur, 2016  
 Table 4.2.3 Number of Health Worker by Type by Sub district in Jambi Timur District, 2016

Kelurahan <i>Sub district</i>	Perawat Gigi <i>Dental Nurse</i>	Perawat <i>Nurse</i>	Bidan/Bides <i>Midwife</i>
(1)	(2)	(3)	(4)
1. Sulanjana	2	332	15
2. Budiman	-	-	-
3. Talang Banjar	2	5	10
4. Tanjung Sari	-	-	-
5. Tanjung Pinang	4	14	27
6. Rajawali	1	8	16
7. Kasang	-	11	3
8. Kasang Jaya	-	-	-
9. Sijenjang	-	-	-
Jumlah <i>Total</i>	9	370	71

Sumber : Dinas Kesehatan Kota Jambi  
 Source : Health Service of Kota Jambi

Tabel 4.2.4 Jumlah Akseptor KB Aktif Dirinci per Kelurahan di Kecamatan Jambi Timur, 2016

Table 4.2.4 Number of Active Acceptors by Sub district in Jambi Timur District, 2016

Kelurahan <i>Sub district</i>	IUD	PIL	KON DOM	SUNTIK	IMP	MO	Jumlah <i>Total</i>
(1)	(2)	(3)	(4)	(5)	(6)	(7)	(8)
1. Sulanjana	11	125	23	184	23	12	378
2. Budiman	34	151	12	243	9	25	474
3. Talang Banjar	102	545	85	813	55	36	1 636
4. Tanjung Sari	35	318	28	681	43	35	1 140
5. Tanjung Pinang	121	332	19	665	52	45	1 234
6. Rajawali	42	182	37	432	26	23	742
7. Kasang	26	156	41	404	25	18	670
8. Kasang Jaya	39	251	35	502	42	4	873
9. Sijenjang	10	149	20	237	20	13	449
<b>Jumlah <i>Total</i></b>	<b>420</b>	<b>2 209</b>	<b>300</b>	<b>4 161</b>	<b>295</b>	<b>211</b>	<b>7 596</b>

Sumber : PLKB Kecamatan Jambi Timur

Source : Family Planning Board, Jambi Timur District



Tabel 4.3.1 Jumlah Tempat Ibadah Dirinci per Kelurahan di Kecamatan Jambi Timur, 2016

Table 4.3.1 Number of Religious Centres by Sub district in Jambi Timur District, 2016

Kelurahan <i>Sub district</i>	Mesjid <i>Mosque</i>	Langgar/ Mushalla <i>Private Mosque</i>	Gereja <i>Chruch</i>	Vihara	Pura	Kelenteng
(1)	(2)	(3)	(4)	(5)	(6)	(7)
1. Sulanjana	1	5	4	1	-	-
2. Budiman	2	3	-	1	-	1
3. Talang Banjar	6	8	1	-	-	-
4. Tanjung Sari	4	2	-	-	-	-
5. Tanjung Pinang	3	10	-	-	-	1
6. Rajawali	3	2	-	1	-	2
7. Kasang	4	3	-	-	-	1
8. Kasang Jaya	4	6	-	-	-	-
9. Sijenjang	3	2	-	-	-	-
Jumlah <i>Total</i>	30	41	5	3	-	5

Sumber : KUA Kecamatan Jambi Timur

Source : Religion Affair Office of Jambi Timur District

Tabel 4.3.2 Jumlah Kelompok Remaja Masjid, Pengajian Anak-Anak dan Barjanzi Marhaba Dirinci per Kelurahan di Kec. Jambi Timur, 2016  
 Table 4.3.2 Number of Teens Mosque Groups, Islamic Kids Groups and Barjanzi Marhaba by Sub district in Jambi Timur District, 2016

Kelurahan <i>Sub district</i>	Kelompok Remaja Masjid <i>Teens Mosque Groups</i>	Kelompok Pengajian Anak-Anak <i>Islamic Kids Group</i>	Barjanzi Marhaban
(1)	(2)	(3)	(4)
1. Sulanjana	-	4	-
2. Budiman	5	3	3
3. Talang Banjar	5	13	-
4. Tanjung Sari	5	5	5
5. Tanjung Pinang	2	10	-
6. Rajawali	3	5	3
7. Kasang	1	7	1
8. Kasang Jaya	5	7	-
9. Sijenjang	3	6	-
Jumlah <i>Total</i>	29	50	12

Sumber : KUA Kecamatan Jambi Timur

Source : Religion Affair Office of Jambi Timur District

Tabel 4.3.3 Jumlah Ulama, Mubaligh dan Khotib Dirinci per Kelurahan di Kecamatan Jambi Timur, 2016

Table 4.3.3 Number of Ulama, Mubaligh and Preachers by Sub district in Jambi Timur District, 2016

Kelurahan <i>Sub district</i>	Ulama <i>Ulema</i>	Mubaligh <i>Mubaligh</i>	Khotib <i>Preachers</i>
(1)	(2)	(3)	(4)
1. Sulanjana	4	3	2
2. Budiman	3	2	2
3. Talang Banjar	7	5	6
4. Tanjung Sari	8	6	4
5. Tanjung Pinang	5	3	3
6. Rajawali	4	3	3
7. Kasang	6	4	4
8. Kasang Jaya	4	3	4
9. Sijenjang	5	3	3
Jumlah <i>Total</i>	46	32	31

Sumber : KUA Kecamatan Jambi Timur

Source : Religion Affair Office of Jambi Timur District

Tabel 4.3.4 Jumlah Jemaah Haji yang Diberangkatkan Menurut Jenis Kelamin Di Kecamatan Jambi Timur, 2006-2016

Table 4.3.4 Number of Pilgrims Who Departured by Sex in Jambi Timur District, 2006-2016

---

---

<i>Tahun Years</i>	<i>Laki-laki Male</i>	<i>Perempuan Female</i>	<i>Jumlah Total</i>
(1)	(2)	(3)	(4)
2006	36	50	86
2007	31	58	89
2008	34	38	72
2009	27	50	77
2010	34	38	72
2011	19	28	47
2012	21	26	47
2013	32	33	65
2015	22	22	44
2016	24	34	58

---

---

Sumber : KUA Kecamatan Jambi Timur

Source : Religion Affair Office of Jambi Timur District

Tabel 4.3.5 Jumlah Peristiwa Nikah dirinci per Kelurahan di Kec. Jambi Timur, 2016

Table 4.3.5 Number of Marriage by Sub district in Jambi Timur 2016

Kelurahan <i>Sub district</i> (1)	Jumlah <i>Total</i>
1. Sulanjana	8
2. Budiman	18
3. Talang Banjar	112
5. Tanjung Sari	59
6. Tj. Pinang	70
7. Rajawali	34
8. Kasang	28
9. Kasang Jaya	42
10. Sijenjang	28
Jumlah Total	415

Sumber : KUA Kecamatan Jambi Timur

Source : Religion Affair Office of Jambi Timur District

Tabel 4.3.6 Jumlah Pernikahan Berdasarkan Umur Pengantin Wanita dirinci per Kelurahan di Kec. Jambi Timur, 2015

Table 4.3.6 Number Of Marriage base on Old of Women by Sub district in Jambi Timur 2015

Usia Age (1)	Jumlah
19 Tahun	29
20-24 Tahun	187
25-29 Tahun	95
30 Tahun	84
Jumlah Total	395

Sumber : KUA Kecamatan Jambi Timur

Source : Religion Affair Office of Jambi Timur District

Tabel 4.3.7 Jumlah Peristiwa Nikah Menurut Status Wali Dirinci per Kelurahan di Kec. Jambi Timur, 2015  
 Table 4.3.7 Number of Marriage base of Religious Leader by Sub district in Jambi Timur District, 2015

Bulan <i>Month</i>	Wali		Jumlah <i>Total</i>
	Nasab	Hakim	
(1)	(2)	(3)	(4)
Januari	42	1	43
Februari	50	8	58
Maret	34	2	36
April	36	3	39
Mei	44	7	51
Juni	30	2	32
Juli	19	3	22
Agustus	41	1	42
September	47	3	50
Oktober	29	3	32
November	18	2	20
Desember	46	5	51
Jumlah <i>Total</i>	436	40	476

Sumber : KUA Kecamatan Jambi Timur

Source : Religion Affair Office of Jambi Timur District

Tabel 4.3.8 Jumlah Penduduk Menurut Agama di Kec. Jambi Timur, 2016  
Table 4.3.8 Number of Population base on Religion in Jambi Timur District, 2016

<i>Penganut Agama</i> <i>Religion</i>	<i>Jumlah</i>
(1)	(2)
Islam	69 443
Katolik	3 282
Kristen	2 102
Hindu	1 688
Budha	2 287
Konghucu	2 774

---

Sumber : KUA Kecamatan Jambi Timur  
Source : Religion Affair Office of Jambi Timur District



Tabel 4.4.1 Jumlah Bencana Menurut Jenis yang Terjadi Dirinci per Kelurahan di Kecamatan Jambi Timur, 2016

Table 4.4.1 Number of Disasters by Type of Happened by Sub district in Jambi Timur District, 2016

Kelurahan Sub district	Kebakaran Wildfire	Banjir Flood	Longsor Avalanche	Lainnya Others
(1)	(2)	(3)	(4)	(5)
1. Sulanjana	-	-	-	-
2. Budiman	-	-	-	-
3. Talang Banjar	-	-	-	-
4. Payo Selincih	-	-	-	-
5. Tanjung Sari	-	-	-	-
6. Tanjung Pinang	-	-	-	-
7. Rajawali	-	-	-	-
8. Kasang	-	-	-	-
9. Kasang Jaya	-	-	-	-
10. Sijenjang	-	-	-	-
Jumlah <i>Total</i>	-	-	-	-

Sumber : Kantor Camat Jambi Timur

Source : District Office of Jambi Timur

Tabel 4.4.2 Jumlah Perkumpulan Seni Menurut Jenis Dirinci per Kelurahan di Kecamatan Jambi Timur, 2016

Table 4.4.2 Number of Art Groups by Type by Sub district in Jambi Timur District, 2016

Kelurahan <i>Sub district</i>	Sandi-wara <i>Drama</i>	Wayang orang <i>Wayang</i>	Tari-tarian <i>Dance</i>	Musik/ Seni Suara <i>Music</i>	Lainnya <i>Others</i>
(1)	(2)	(3)	(4)	(5)	(6)
1. Sulanjana	-	-	1	-	-
2. Budiman	-	-	-	1	-
3. Talang Banjar	-	-	-	-	-
4. Tanjung Sari	-	-	2	5	-
5. Tanjung Pinang	-	-	-	1	5
6. Rajawali	-	-	-	-	1
7. Kasang	-	-	-	-	1
8. Kasang Jaya	-	-	-	-	1
9. Sijenjang	-	-	-	-	2
Jumlah <i>Total</i>	-	-	3	7	10

Sumber : Kantor Camat Jambi Timur

Source : District Office of Jambi Timur

Tabel 4.4.3 Jumlah Fasilitas Olahraga Menurut Jenis Dirinci per Kelurahan di Kecamatan Jambi Timur, 2016

Table 4.4.3 Number of Sports Facilities by Type by Sub district in Jambi Timur District, 2016

Kelurahan <i>Sub district</i>	Lapangan Sepak Bola <i>Soccer Field</i>	Lapangan Bola Voli <i>Volly Field</i>	Lapangan Bulu Tangkis <i>Badminton Field</i>	Meja Tenis Meja <i>Tennis Table</i>	Tempat Latihan Beladiri <i>Martial Art Gym</i>
(1)	(2)	(3)	(4)	(5)	(6)
1. Sulanjana	-	2	3	2	-
2. Budiman	-	-	-	-	-
3. Talang Banjar	-	1	1	-	-
4. Tanjung Sari	2	2	-	-	-
5. Tanjung Pinang	-	-	3	-	-
6. Rajawali	-	1	-	7	-
7. Kasang	1	-	2	1	-
8. Kasang Jaya	-	1	2	-	-
9. Sijenjang	1	1	2	-	-
Jumlah <i>Total</i>	4	8	13	10	-

Sumber : Kantor Camat Jambi Timur

Source : District Office of Jambi Timur

Tabel 4.4.4 Jumlah Bangunan Tempat Tinggal Menurut Jenis Lantai Terluas Dirinci per Kelurahan di Kecamatan Jambi Timur, 2015

Table 4.4.4 Number of Residential Building by Type of Floor Material by Sub district in Jambi Timur District, 2015

Kelurahan <i>Sub district</i>	Jenis Lantai <i>Type of Floor Material</i>			Jumlah <i>Total</i>
	Keramik/ Ubin/Semen <i>Ceramics/ Tiles/Cement</i>	Kayu/ Bambu <i>Wood/ Bamboo</i>	Lainnya <i>Others</i>	
(1)	(2)	(3)	(4)	(5)
1. Sulanjana	659	282	-	941
2. Budiman	1 216	135	-	1 351
3. Talang Banjar	3 169	167	-	3 336
4. Tanjung Sari	1 608	402	-	2 010
5. Tanjung Pinang	2 722	205	-	2 927
6. Rajawali	1 790	199	-	1 989
7. Kasang	1 155	204	-	1 359
8. Kasang Jaya	1 536	81	-	1 617
9. Sijenjang	846	212	-	1 058
<b>Jumlah <i>Total</i></b>	<b>14 701</b>	<b>1 887</b>		<b>16 588</b>

Sumber : Kantor Camat Jambi Timur

Source : District Office of Jambi Timur

Tabel 4.4.5 Jumlah Rumah Tangga Menurut Sumber Penerangan Utama Dirinci per Kelurahan di Kecamatan Jambi Timur, 2015  
 Table 4.4.5 Number of Households by Main Lighting by Sub district in Jambi Timur District, 2015

Kelurahan <i>Sub district</i>	Sumber Penerangan Utama <i>Main Lighting</i>				Jumlah <i>Total</i>
	Listrik PLN Meteran <i>PLN Electricity Meter</i>	Listrik PLN Non Meteran <i>Non PLN Electricity Meter</i>	Listrik Non PLN <i>PLN Electricity</i>	Bukan Listrik <i>Non Electricity</i>	
(1)	(2)	(3)	(4)	(5)	(6)
1. Sulanjana	932	9	-	-	942
2. Budiman	1 354	-	-	-	1 354
3. Talang Banjar	3 336	-	-	-	3 336
4. Tanjung Sari	1 952	-	-	-	1 952
5. Tanjung Pinang	2 927	-	-	-	2 927
6. Rajawali	1 989	-	-	-	1 989
7. Kasang	1 359	-	-	-	1 359
8. Kasang Jaya	1 616	-	-	-	1 616
9. Sijenjang	1 074	-	-	-	1 074
Jumlah <i>Total</i>	16 539	9	-	-	16 537

Sumber : Kantor Camat Jambi Timur  
 Source : District Office of Jambi Timur

---

INDUSTRI, PERDAGANGAN  
DAN KEUANGAN  
INDUSTRIAL, TRADING  
AND FINANCE

5

<http://jainmy.stain.ac.id>

<http://jambikota.bps.go.id>

## V. INDUSTRI, PERDAGANGAN DAN KEUANGAN

## V. INDUSTRIAL, TRADING AND FINANCE

Guna menunjang aktifitas ekonomi masyarakat Kecamatan Jambi Timur tahun 2016 terdapat pasar sebanyak 2 (dua) unit yang terdapat di Kelurahan Talang Banjar dan Kelurahan Kasang. Selain itu, juga terdapat 23 restoran/rumah makan, 196 warung makan, 26 warung kopi, 343 toko dan 201 kios.

To support the economic activities of the people in Jambi Timur District, in 2016 there are 2 (two) units of market located in Talang banjar Sub-district and Kasang Sub-district. In addition, there are also 23 restourants, 196 food stalls, 26 coffee shops, 343 stores and 201 kiosks.

Di Kecamatan Jambi Timur juga terdapat 6 Hotel, 6 industri besar/sedang, 11 industri kecil dan 109 industri rumah tangga.

In Jambi Timur District there are 6 hotels, 6 major/medium industries, 11 small industries and 109 home industries.

Realisasi Penerimaan Pajak Bumi dan Bangunan (PBB) di Kecamatan Jambi Timur Tahun 2016 tidak dapat memenuhi target dari yang ditetapkan yakni dari target Rp. 4 217 518 656,- terealisasi 48,30% atau sekitar Rp. 2 037 123 069,-.

Realization of revenue from land and building tax in Jambi Timur District in 2016 can't reach targets. From the Rp. . 4 217 518 656,- be realization 48.30% or about Rp. 2 037 123 069,-.



Tabel 5.1 Jumlah Pasar Dirinci per Kelurahan di Kec. Jambi Timur 2016  
 Table 5.1 Number of Market by Sub district in Kota Baru District, 2016

Kelurahan <i>Sub district</i>	Pasar <i>Markets</i>
(1)	(2)
1. Sulanjana	-
2. Budiman	-
3. Talang Banjar	1
4. Tanjung Sari	-
5. Tanjung Pinang	-
6. Rajawali	-
7. Kasang	1
8. Kasang Jaya	-
9. Sijenjang	-
Jumlah <i>Total</i>	2

Sumber : Kantor Camat Jambi Timur  
 Source : District Office of Jambi Timur

**Tabel 5.2** Jumlah Unit Usaha Kegiatan Ekonomi Menurut Jenis Dirinci per Kelurahan di Kec. Jambi Timur, 2016  
*Table 5.2* Number of Economic Activity Business Units by Type by Sub district in Jambi Timur District, 2016

Kelurahan <i>Sub district</i>	Restoran/ Rumah makan <i>Restaurant</i>	Warung Makan	Warung Kopi <i>Cafee</i>	Toko <i>Shop</i>	Kios <i>Stall</i>
(1)	(2)	(3)	(4)	(5)	(6)
1. Sulanjana	2	5	1	-	-
2. Budiman	1	31	17	147	-
3. Talang Banjar	7	87	-	39	165
4. Tanjung Sari	-	3	-	3	15
5. Tanjung Pinang	11	5	8	53	21
6. Rajawali	1	5	-	75	-
7. Kasang	-	3	-	9	-
8. Kasang Jaya	1	37	-	7	-
9. Sijenjang	-	20	-	10	-
Jumlah <i>Total</i>	23	196	26	3343	201

Sumber : Kantor Camat Jambi Timur

Source : District Office of Jambi Timur

**\*Data Tahun Lalu**

**Tabel 5.3** Jumlah Hotel dan Kamar Hotel Dirinci per Kelurahan di Kecamatan Jambi Timur, 2016

*Table 5.3* Number of Hotel and Total Room by Sub district in Jambi Timur District, 2016

Kelurahan Urban Village	Jumlah Hotel <i>Quantity</i>	Jumlah Kamar <i>Number of Room</i>
(1)	(2)	(3)
1. Sulanjana	1	28
2. Budiman	1	35
3. Talang Banjar	3	109
4. Tanjung Sari	-	-
5. Tanjung Pinang	-	-
6. Rajawali	1	13
7. Kasang	-	-
8. Kasang Jaya	-	-
9. Sijenjang	-	-
Jumlah <i>Total</i>	6	185

Sumber : Badan Pusat Statistik Kota Jambi  
Source : Statistics Indonesia, Jambi City Office

**Tabel 5.4** Jumlah Perusahaan Industri Besar/Sedang, Industri Kecil dan Industri Rumahtangga Dirinci per Kelurahan di Kec. Jambi Timur, 2016  
*Table 5.4* Number of Large/Medium Industries, Small Industries and Industrial Households by Sub district in Jambi Timur District, 2016

Kelurahan <i>Sub district</i>	Industri Besar/Sedang <i>Large/Medium Industries</i>	Industri Kecil <i>Small Industries</i>	Industri Rumahtangga <i>Industrial Households</i>
(1)	(2)	(3)	(4)
1. Sulanjana	-	1	16
2. Budiman	-	2	4
3. Talang Banjar	-	1	23
4. Tanjung Sari	-	1	5
5. Tanjung Pinang	3	1	26
6. Rajawali	-	2	22
7. Kasang	-	2	10
8. Kasang Jaya	-	-	1
9. Sijenjang	3	1	2
Jumlah <i>Total</i>	6	11	109

Sumber : Kantor Camat Jambi Timur  
 Source : District Office of Jambi Timur

\*Data Tahun Lalu

Tabel 5.5 Jumlah Jasa Perorangan Menurut Jenis Usaha Dirinci per Kelurahan di Kec. Jambi Timur, 2016  
 Table 5.5 Number of Personal Services by Type of Business by Sub district in Jambi Timur District, 2016

Kelurahan <i>Sub district</i>	Tukang Cukur <i>Barbers</i>	Tukang Jahit <i>Tailors</i>	Binatu <i>Laundries</i>	Salon <i>Salons</i>
(1)	(2)	(3)	(4)	(5)
1. Sulanjana	-	4	-	4
2. Budiman	-	2	-	3
3. Talang Banjar	5	7	-	5
4. Tanjung Sari	-	4	-	4
5. Tanjung Pinang	4	15	-	9
6. Rajawali	2	3	-	-
7. Kasang	4	6	-	2
8. Kasang Jaya	3	2	-	1
9. Sijenjang	1	4	-	-
Jumlah <i>Total</i>	19	47	-	28

Sumber : Kantor Camat Jambi Timur

Source : District Office of Jambi Timur

\*Data Tahun Lalu

Tabel 5.6 Target dan Realisasi Penerimaan PBB Dirinci per Kelurahan di Kecamatan Jambi Timur, 2016

Table 5.6 Target and Realization of Soil and Building Tax by Sub district in Jambi Timur District, 2016

<i>Kelurahan Sub district</i>	<b>Target Target</b>	<b>Realisasi Realization</b>	<b>Persentase Percentage</b>
(1)	(2)	(3)	(4)
1. Sulanjana	308 490 837	147 176 531	59.51
2. Budiman	320 896 423	356 787 504	120.73
3. Talang Banjar	1 204 333 334	513 407 509	56.74
4. Tanjung Sari	257 809 468	95 285 228	54.15
5. Tanjung Pinang	490 435 968	211 685 357	52.35
6. Rajawali	546 439 642	210 050 167	51.72
7. Kasang	599 810 202	295 696 686	53.56
8. Kasang Jaya	184 780 528	61 856 686	54.37
9. Sijenjang	304 522 254	145 177 401	54.90
Jumlah	4 217 518 656	2 037 123 069	48.30

Sumber : Kantor Camat Jambi Timur

Source : District Office of Jambi Timur

# DATA

MENCERDASKAN BANGSA



**BADAN PUSAT STATISTIK  
KOTA JAMBI**

*Jl. Basuki Rahmat, Kota Baru, Jambi 36128*

*Telp/Faks (0741) 40539*

*Email: [bps1571@bps.go.id](mailto:bps1571@bps.go.id)*

---