

# DISTRİK ONERI DALAM ANGKA 2020

*Oneri Subdistric in Figures*



<https://pun...id>





# DISTRIK ONERI DALAM ANGKA 2020

*Oneri Subdistric in Figures*



**BADAN PUSAT STATISTIK  
KABUPATEN PUNCAK**

*BPS - Statistics of Puncak Regency*

**KECAMATAN ONERI DALAM ANGKA**  
***Puncak Subdistrict in Figures***  
**2020**

ISSN:

No. Publikasi/*Publication Number*: 9433.2021

Katalog /*Catalog*: 1102001.9433010

Ukuran Buku/*Book Size*: 14,8 cm x 21 cm

Jumlah Halaman/*Number of Pages* : xxii + 80 hal/*pages*

Naskah/*Manuscript*:

Badan Pusat Statistik Kabupaten Puncak

*BPS-Statistics of Puncak Regency*

Penyunting/*Editor*:

Badan Pusat Statistik Kabupaten Puncak

*BPS-Statistics of Puncak Regency*

Gambar Kover/*Cover Design*:

Badan Pusat Statistik Kabupaten Puncak

*BPS-Statistics of Puncak Regency*

Ilustrasi Kover/*Cover Illustration*:

Sungai di Kabupaten Puncak

*A river at Puncak Regency*

Diterbitkan oleh/*Published by*:

© BPS Kabupaten Puncak/*BPS-Statistics of Puncak Regency*

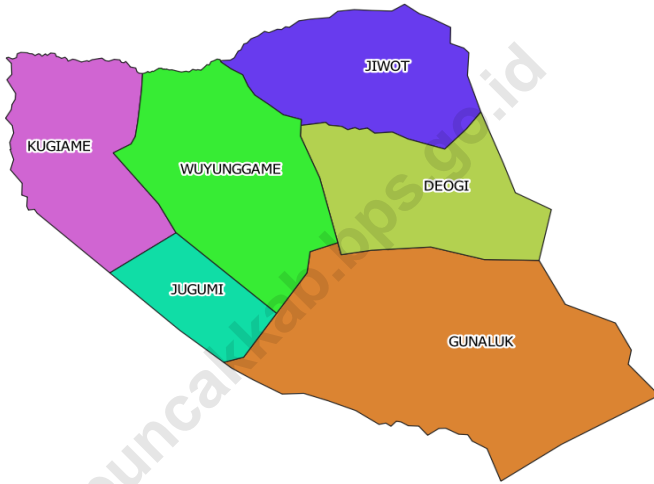
Dicetak oleh/*Printed by*:

BPS Kabupaten Puncak/*BPS-Statistics of Puncak Regency*

Dilarang mengumumkan, mendistribusikan, mengomunikasikan, dan/atau menggandakan sebagian atau seluruh isi buku ini untuk tujuan komersil tanpa izin tertulis dari Badan Pusat Statistik.

*Prohibited to announce, distribute, communicate, and/or copy part or all of this book for commercial purpose without permission from BPS-Statistics Indonesia.*

**PETA WILAYAH DISTRIK ONERI**  
**MAP OF ONERI SUBDISTRICT**





**KEPALA BPS KABUPATEN PUNCAK**  
**CHIEF STATISTICIAN OF BPS-STATISTICS OF PUNCAK REGENCY**



**Arif Setiawan S.ST, M.Si**







## KATA PENGANTAR

**Kecamatan Oneri Dalam Angka 2020** merupakan publikasi tahunan yang diterbitkan oleh BPS Kabupaten Puncak. Publikasi ini memuat data/informasi statistik tentang hasil-hasil pembangunan di Wilayah Oneri selama 2019, yang banyak diperlukan dalam evaluasi pembangunan. Data yang disajikan dalam publikasi ini terdiri dari data primer hasil Sensus/Survei yang dilakukan oleh BPS Kabupaten Puncak dan data sekunder yang bersumber dari berbagai instansi/dinas/lembaga pemerintah. Publikasi ini terdiri dari 4 bab, mulai dari bab geografi dan iklim hingga pariwisata.

Disadari bahwa publikasi ini belum sepenuhnya memenuhi harapan pihak pemakai data khususnya para perencana, namun diharapkan dapat membantu melengkapi penyusunan rencana pembangunan di Oneri. Publikasi ini dapat terwujud berkat kerjasama dan bantuan dari berbagai pihak baik instansi pemerintah maupun swasta.

Kepada semua pihak yang telah membantu kegiatan penyusunan dan penerbitan publikasi ini, kami mengucapkan terima kasih yang sebanyak-banyaknya. Akhirnya saran dan kritik yang membangun untuk perbaikan dan penyempurnaan publikasi ini di masa mendatang sangat kami harapkan. Semoga publikasi ini bermanfaat.

Ilaga , September 2020  
Kepala BPS  
Kabupaten Puncak

**Arif Setiawan S.ST, M.Si**



## **PREFACE**

***Oneri Subdistrict in Figure 2020**, is an annual publication written by BPS-Statistics of Puncak Regency. This publication contains statistical data/ information on development outcomes in Oneri Subdistrict during 2019, which is much needed in the evaluation of development. The data presented in the publication consists of primary data from Census/Survey conducted by BPS-Statistics of Puncak Regency and secondary data sourced from various agencies/ government institutions. This publication contains 4 chapters, from geography and tourism.*

*Honestly, this publication has not perfect yet and has not filled the user's hope, especially for the planners yet, but hopely it can help to equip compilation of development planning in this subdistrict. This comprehensive publication has been made possible with the assistance and contribution from several governmental institutions and private organizations.*

*To all parties who helped with the preparation and publication oh this book, we express our thanks. Finally, suggestions and constructive criticism for the improvement of this publication in the future are very much expected. Hopefully this publication will be useful.*

*Ilaga , September 2020  
Chief Statistician of  
BPS-Statistics of Puncak Regency*

**Arif Setiawan S.ST, M.Si**

## DAFTAR ISI / CONTENTS

	Halaman <i>Page</i>
DAFTAR TABEL/LIST OF TABLES	
<b>Kata Pengantar/Preface</b> .....	<b>vii</b>
<b>Daftar Isi/Contents</b> .....	<b>ix</b>
<b>Daftar Tabel/List of Tables</b> .....	<b>xi</b>
<b>Daftar Gambar/List of Figures</b> .....	<b>xvii</b>
<b>Daftar Singkatan/List of Abbreviations</b> .....	<b>xxi</b>
<b>1. Geografi dan Iklim/Geography and Climate</b> .....	<b>1</b>
<b>2. Sosial dan Kesejahteraan Rakyat/Social and Welfare</b> .....	<b>9</b>
<b>3. Pertanian, Kehutanan, Peternakan, dan Perikanan/Agriculture, Forestry, Livestock, and Fishery</b> .....	<b>61</b>
<b>4. Pariwisata/Tourism</b> .....	<b>71</b>

<https://puncakkab.bps.go.id>

## DAFTAR TABEL/LIST OF TABLES

	Halaman <i>Page</i>
<b>1. GEOGRAFI DAN IKLIM/GEOGRAPHY AND CLIMATE .....</b>	<b>1</b>
<b>1.1 KEADAAN GEOGRAFI GEOGRAPHY CONDITION .....</b>	<b>4</b>
1.1.1 Luas Desa di Distrik Oneri, 2019 .....	4
<i>Villages Area in Oneri Subdistrict, 2019.....</i>	4
1.1.2 Ketinggian Desa di Distrik Oneri Tahun 2019 .....	5
<i>Villages by Elevation in Oneri District in 2019.....</i>	5
<b>1.1 KEADAAN IKLIM CLIMATE CONDITION .....</b>	<b>6</b>
1.2.1 Suhu Udara dan Kelembaban di Distrik Oneri Tahun .....	6
2019 .....	6
<i>Temperatures and Humidity at Oneri District in 2019.....</i>	6
<b>2. PEMERINTAHAN/GOVERNMENT .....</b>	<b>9</b>
<b>2.1 PENDIDIKAN EDUCATION .....</b>	<b>13</b>
2.1.1 Jumlah Desa <sup>1</sup> /Kelurahan yang Memiliki Fasilitas Sekolah menurut Kelurahan/Desa di Distrik Oneri, 2014–2019 .....	13
<i>Number of Villages<sup>1</sup>/Kelurahan Having Educational Facilities by Kelurahan/Village in Oneri Subdistrict, 2014–2019.....</i>	13
2.1.2 Banyaknya Sekolah Dasar (SD) menurut Kelurahan/Desa di Distrik Oneri, 2019 .....	18
<i>Number of Primary Schools by Kelurahan/Village in Oneri Subdistrict, 2019.....</i>	18
2.1.3 Banyaknya Madrasah Ibtidaiyah (MI) menurut Kelurahan/Desa di Distrik Oneri, 2019 .....	19
<i>Number of Madrasah Ibtidaiyah (MI) by Kelurahan/Village in Oneri Subdistrict, 2019.....</i>	19
2.1.4 Banyaknya Sekolah Menengah Pertama (SMP) menurut Kelurahan/Desa di Distrik Oneri, 2019 .....	20
<i>Number of Junior High Schools by Kelurahan/Village in Oneri Subdistrict,</i>	

	Halaman Page
2019.....	20
2.1.5 Banyaknya Madrasah Tsanawiyah (MTs) menurut Kelurahan/Desa di Distrik Oneri, 2019 .....	21
<i>Number of Madrasah Tsanawiyah (MTs) by Kelurahan/Village in Oneri Subdistrict, 2019.....</i>	<i>21</i>
2.1.6 Banyaknya Sekolah Menengah Atas (SMA) menurut Kelurahan/Desa di Distrik Oneri, 2019 .....	22
<i>Number of Senior High Schools by Kelurahan/Village in Oneri Subdistrict, 2019.....</i>	<i>22</i>
2.1.7 Banyaknya Madrasah Aliyah (MA) menurut Kelurahan/Desa di Distrik Oneri, 2019 .....	23
<i>Number of Madrasah Aliyah (MA) by Kelurahan/Village in Oneri Subdistrict, 2019.....</i>	<i>23</i>
2.1.8 Banyaknya Sekolah Menengah Kejuruan (SMK) menurut Kelurahan/Desa di Distrik Oneri, 2019 .....	24
<i>Number of Vocational High Schools by Kelurahan/Village in Oneri Subdistrict, 2019.....</i>	<i>24</i>
2.1.9 Banyaknya Akademi/Perguruan Tinggi menurut Kelurahan/Desa di Distrik Oneri, 2019 .....	25
<i>Number of Universities by Kelurahan/Village in Oneri Subdistrict, 2019 .....</i>	<i>25</i>
2.1.10 Kemudahan Untuk Mencapai Sarana Pendidikan Terdekat Bagi Desa/ Kelurahan yang Tidak ada Sarana Pendidikan menurut Kelurahan/Desa di Distrik Oneri, 2019 .....	26
<i>The Ease of Access to Nearest Educational Facilities for Village/Kelurahan that not Having Educational Facilities by Kelurahan/Village in Oneri Subdistrict, 2019.....</i>	<i>26</i>
<b>2.2 KESEHATAN</b>	
<b>HEALTH.....</b>	<b>28</b>
2.2.1 Jumlah Desa <sup>1</sup> /Kelurahan yang Memiliki Sarana Kesehatan menurut Kelurahan/Desa di Distrik Oneri, 2014–2019.....	28
<i>Number of Villages<sup>1</sup> Having Health Facilities by Kelurahan/Village in Oneri Subdistrict, 2014–2019 .....</i>	<i>28</i>

2.2.2	Jumlah Tenaga Kesehatan menurut Kelurahan/Desa di Distrik Oneri, 2019 .....	34
	<i>Number of Medical Personnel by Kelurahan/Village in Oneri Subdistrict, 2019</i> .....	34
2.2.3	Jumlah Rumah Sakit Umum, Rumah Sakit Khusus, dan Puskesmas menurut Kelurahan/Desa di Distrik Oneri, 2018–2019 .....	35
	<i>Number of General Hospital, Special Hospital, and Public Health Center by Kelurahan/Village in Oneri Subdistrict, 2018–2019</i> .....	35
2.2.4	Banyaknya Sarana Kesehatan menurut Kelurahan/Desa dan Jenis Sarana Kesehatan di Distrik Oneri, 2019 .....	38
	<i>Number of Health Facilities by Kelurahan/Village and Kind of Health Facilities in Oneri Subdistrict, 2019</i> .....	38
2.2.5	Kemudahan Mencapai Sarana Kesehatan Terdekat Bagi Desa/Kelurahan yang Tidak ada Sarana Kesehatan menurut Kelurahan/Desa di Distrik Oneri, 2019 .....	40
	<i>The Ease of Access to Nearest Health Facilities for Village/Kelurahan that not Having Health Facilities by Kelurahan/Village by Kelurahan/Village in Oneri Subdistrict, 2019</i> .....	40
2.2.6	Banyaknya Warga Penderita Gizi Buruk menurut Kelurahan/Desa di Distrik Oneri, 2017 dan 2018 .....	42
	<i>Number of People with Severe Malnutrition by Kelurahan/Village by Kelurahan/Village in Oneri Subdistrict, 2017 and 2018</i> .....	42
<b>2.3</b>	<b>AGAMA DAN SOSIAL LAINNYA</b>	
	<b>RELIGION AND OTHER SOCIAL AFFAIRS</b> .....	<b>43</b>
2.3.1	Jumlah Penduduk menurut Kelurahan/Desa dan Agama yang Dianut di Distrik Oneri, 2019 .....	43
	<i>Population by Kelurahan/Village and Religion in Oneri Subdistrict, 2019</i> .....	43
2.3.2	Jumlah Tempat Ibadah menurut Kelurahan/Desa di Distrik Oneri, 2018 .....	44
	<i>Number of Places of Worship by Kelurahan/Village in Oneri Subdistrict, 2018</i> .....	44
2.3.3	Banyaknya Keluarga menurut Kelurahan/Desa <sup>1</sup> dan Jenis Pengguna	

	Halaman Page
Listrik di Distrik Oneri, 2019 .....	45
<i>Number of Families by Kelurahan/Village<sup>1</sup> and Type of Electric Customer in Oneri Subdistrict, 2019</i> .....	45
2.3.4 Banyaknya Desa/Kelurahan menurut Keberadaan Penerangan Jalan Utama Desa/Kelurahan di Distrik Oneri, 2014–2019 .....	46
<i>Number of Villages/Kelurahan by Presence of Village/Kelurahan Main Street Illumination in Oneri Subdistrict, 2014–2019</i> .....	46
2.3.5 Banyaknya Desa/Kelurahan menurut Jenis Bahan Bakar untuk Memasak yang Digunakan oleh Sebagian Besar Keluarga di Distrik Oneri, 2014–2019 .....	47
<i>Number of Villages/Kelurahan by Type of Cooking Fuel Used by Majority of Families in Oneri Subdistrict, 2014–2019</i> .....	47
2.3.6 Banyaknya Desa/Kelurahan menurut Sumber Air Minum Sebagian Besar Keluarga di Distrik Oneri, 2014–2019 .....	48
<i>Number of Villages/Kelurahan by Sources of Drinking Water of Majority of Families in Oneri Subdistrict, 2014–2019</i> .....	48
2.3.7 Banyaknya Desa/Kelurahan menurut Penggunaan Fasilitas Tempat Buang Air Besar Sebagian Besar Keluarga di Distrik Oneri, 2014–2019.....	49
<i>Number of Villages/Kelurahan by Toilet Facility Usage of Majority of Families in Oneri Subdistrict, 2014–2019</i> .....	49
2.3.8 Banyaknya Kejadian Bencana Alam menurut Kelurahan/Desa dan Jenis Bencana Alam di Distrik Oneri, 2019 .....	50
<i>Number of Natural Disaster by Kelurahan/Village and Type of Natural Disaster in Oneri Subdistrict, 2019</i> .....	50
2.3.9 Banyaknya Korban Jiwa Akibat Bencana Alam menurut Kelurahan/Desa dan Jenis Bencana Alam di Distrik Oneri, 2019.....	53
<i>Number of Casualties due to Natural Disaster by Kelurahan/Village and Type of Natural Disaster in Oneri Subdistrict, 2019</i> .....	53
2.3.10 Keberadaan Fasilitas/Upaya Antisipasi/Mitigasi Bencana Alam menurut Kelurahan/Desa di Distrik Oneri, 2019 .....	56
<i>Presence of Facilities/Effort in Anticipation/Mitigation of Natural Disaster by Kelurahan/Village in Oneri Subdistrict, 2019</i> .....	56
2.3.11 Banyaknya Embung Desa menurut Kelurahan/Desa di Distrik Oneri, 2018 dan 2019 .....	58
<i>Number of Village Reservoirs by Kelurahan/Village in Oneri Subdistrict, 2019</i> .....	58



2.3.12	Banyaknya Desa/Kelurahan yang Memiliki Kelompok Kegiatan Olahraga menurut Jenis Olahraga dan Ketersediaan Fasilitas/Lapangan Olahraga di Distrik Oneri, 2019 .....	59
	<i>Number of Village/Kelurahan Having Sports Activity Group by Type of Sports and Availability of Sports Facility/Field in Oneri Subdistrict, 2019.....</i>	<i>59</i>
<b>3.</b>	<b>PENDUDUK DAN KETENAGAKERJAAN/POPULATION AND EMPLOYMENT .....</b>	<b>61</b>
<b>3.1</b>	<b>HORTIKULTURA .....</b>	<b>65</b>
	<b>HORTICULTURE.....</b>	<b>65</b>
3.1.1	Luas Panen Tanaman Sayuran menurut Kelurahan/Desa dan Jenis Tanaman di Distrik Oneri (ha), 2018–2019.....	65
	<i>Harvested Area of Vegetables by Kelurahan/Village and Kind of Plant in Oneri Subdistrict (ha), 2018–2019.....</i>	<i>65</i>
3.1.2	Produksi Tanaman Sayuran menurut Kelurahan/Desa dan Jenis Tanaman di Distrik Oneri (ha), 2018–2019 .....	68
	<i>Production of Vegetables by Kelurahan/Village and Kind of Plant in Oneri Subdistrict (ha), 2018–2019.....</i>	<i>68</i>
<b>4.</b>	<b>SOSIAL DAN KESEJAHTERAAN RAKYAT/SOCIAL AND WELFARE .....</b>	<b>71</b>
4.1	Jumlah Rumah Makan/Restoran menurut Kelurahan/Desa di Distrik Oneri, 2016–2019.....	73
	<i>Number of Restaurants by Kelurahan/Village in Oneri Subdistrict, 2016–2019.....</i>	<i>73</i>
4.2	Banyaknya Sarana dan Prasarana Ekonomi menurut Kelurahan/Desa dan Jenisnya di Distrik Oneri, 2019 .....	74
	<i>Number of Economic Facilities and Infrastructure by Kelurahan/Village in Oneri Subdistrict, 2019.....</i>	<i>74</i>
4.3	Banyaknya Sarana Lembaga Keuangan yang Beroperasi menurut Kelurahan/Desa dan Jenisnya di Distrik Oneri, 2019 .....	77
	<i>Number of Operating Financial Institution Facilities by Kelurahan/Village in Oneri Subdistrict, 2019.....</i>	<i>77</i>
4.4	Banyaknya Koperasi yang Masih Aktif menurut Kelurahan/Desa dan Jenis Koperasi di Distrik Oneri, 2019.....	78

	<i>Number of Active Cooperatives by Kelurahan/Village in Oneri Subdistrict, 2019.....</i>	78
4.5	Jumlah Menara dan Operator Layanan Komunikasi Telepon Seluler Serta Kondisi Sinyal Telepon Seluler menurut Kelurahan/Desa di Distrik Oneri, 2019.....	79
	<i>Number of Operating Financial Institution Facilities by Kelurahan/Village in Oneri Subdistrict, 2019.....</i>	79
4.6	Sarana Transportasi Antar Desa/Kelurahan menurut Kelurahan/Desa di Distrik Oneri, 2019.....	80
	<i>Inter-Village/Kelurahan Transportation Facilities by Kelurahan/Village in Oneri Subdistrict, 2019.....</i>	80
4.7	Kondisi Jalan Darat Antar Desa/Kelurahan menurut Kelurahan/Desa di Distrik Oneri, 2019.....	81
	<i>Condition of Inter-Village/Kelurahan Roads by Kelurahan/Village in Oneri Subdistrict, 2019.....</i>	81
4.8	Keberadaan Kantor Pos/Pos Pembantu/Rumah Pos dan Perusahaan/ Agen Jasa Ekspedisi Swasta menurut Kelurahan/Desa di Distrik Oneri, 2019.....	82
	<i>Availability of Post Office/Subsidiary of Post Office and Private Expedition Service Company by Kelurahan/Village in Oneri Subdistrict, 2019.....</i>	82

## DAFTAR GAMBAR/LIST OF FIGURES

	Halaman Page
1.1	Luas Daerah menurut Kelurahan/Desa di Distrik Oneri (%), 2019 ..... 3
	<i>Area by Kelurahan/Village in Oneri Subdistrict (%), 2019</i> ..... 3
2.1	Pegawai Negeri Sipil menurut Tingkat Pendidikan di Distrik Oneri Tahun, 2019 ..... 11
	<i>Civil Servants by Education Level at Oneri Subdistrict, 2019</i> ..... 11
2.2	Pegawai Negeri Sipil menurut Golongan di Distrik Oneri Tahun 2019 ..... 12
	<i>Civil Servants by Grades at Oneri District in 2019</i> ..... 12
3.1	Distribusi Persentase Penduduk Menurut Kabupaten/Kota di Provinsi Papua, 2019..... 63
	<i>Percentage Distribution of Population by Regency Municipality in Papua Province, 2019</i> ..... 63
3.2	Tingkat Pengangguran Terbuka (TPT) Menurut Kabupaten/Kota di Provinsi Papua, 2018–2019 ..... 64
	<i>Unemployment Rate (UR) by Regency/Municipality in Papua Province, 2018–2019</i> ..... 64



## PENJELASAN UMUM/EXPLANATORY NOTES

Tanda-tanda, satuan-satuan, dan lain-lainnya yang digunakan dalam publikasi ini adalah sebagai berikut:

*Symbols, measurement units, and acronyms which are used in this publication, are as follows:*

### 1. TANDA-TANDA/SYMBOLS

Data tidak tersedia/Data not available .....	: ...
Tidak ada atau nol /Null or zero .....	: -
Data dapat diabaikan/Data negligible .....	: 0
Tanda decimal/Decimal point .....	: ,
Data tidak dapat ditampilkan/Not applicable .....	: NA
Angka estimasi/Estimated figures .....	: e
Angka diperbaiki/Revised figures .....	: r
Angka sementara/Preliminary figures .....	: x
Angka sangat sementara/Very preliminary figures .....	: xx
Angka sangat sangat sementara/Very very preliminary figures .....	: xxx

### 2. SATUAN/UNITS

barel/barrel .....	: 158,99 liter/litres = 1/6,2898 m <sup>3</sup>
hektar (ha)/hectare (ha) .....	: 10 000 m <sup>2</sup>
kilometer (km)/kilometres (km) .....	: 1 000 meter/meters (m)
knot/knot .....	: 1,8523 km/jam (km/hour)
kuintal/quintal .....	: 100 kg
KWh .....	: 1 000 Watt hour
MWh .....	: 1 000 KWh
liter (untuk beras)/litre (for rice) .....	: 0,80 kg
MMSCF .....	: 1/35,3 m <sup>3</sup>
metrik ton (m.ton)/metric ton (m. ton) .....	: 0,98421 long ton = 1 000 kg
ons/ounce .....	: 28,31 gram/grams
ton .....	: 1 000 kg

Satuan lain: buah, dus, butir, helai/lembar, kaleng, batang, pulsa, ton kilometer (ton-km), jam, menit, persen (%).

*Other units: unit, pack, pieces, sheet, tin, pulse, ton-kilometres(ton-km), hour, minute, percent (%).*

Perbedaan angka di belakang koma disebabkan oleh pembulatan angka.

*The difference in decimal numbers is caused by rounding.*



## DAFTAR SINGKATAN/ LIST OF ABBREVIATIONS

SI	: Stasiun Iklim
SIMPK	: Stasiun Meteorologi Pertanian Khusus
t.t	: Tempat tidur
BCG	: Bacillus Calmette Guerin
DPT	: Difteri, Pertusis, Tetanus
TT	: Tetanus Toxoid
IOT	: Industri Obat Tradisional/ <i>Traditional Medicine Industry</i>
IKOT	: Industri Kecil Obat Tradisional/ <i>Traditional Medicine Small</i>
Alkes	: Alat kesehatan/ <i>Health Kits</i>
PKRT	: Perbekalan Kesehatan Rumah tangga/ <i>Household Health Logistics</i>
Kompl	: Komplemen/ <i>Complement</i>
IRTP	: Industri Pangan Produksi Rumah Tangga/ <i>Foods Home Industry</i>
PBF	: Pedagang Besar Farmasi/ <i>Pharmacy Whole-seller</i>
GFK	: Gudang Farmasi Kab/Kota/Regency/ <i>Municipality Pharmacy Warehouse</i>
RB	: Rumah Bersalin/ <i>Delivery House</i>
Pustu	: Puskesmas pembantu/ <i>Auxiliary Public Health Center</i>
BP	: Balai Pengobatan/ <i>Polyclinic</i>
TPS	: Tempat Pembuangan Sementara / <i>landfill</i>
Jamkesmas	: Jaminan kesehatan masyarakat miskin/ <i>Poor public health insurance</i>
PJKMU	: Program Jaminan Kesehatan Masyarakat Umum
SIUP	: Surat Ijin Usaha Perdagangan/ <i>Trading Permission Letter</i>
TDP	: Tanda Daftar Perusahaan/ <i>Company Registration Identity</i>
API	: Angka Pengenal Importir/ <i>Importer's Identity Number</i>





01

**GEOGRAFI DAN IKLIM**  
**GEOGRAPHY AND CLIMATE**

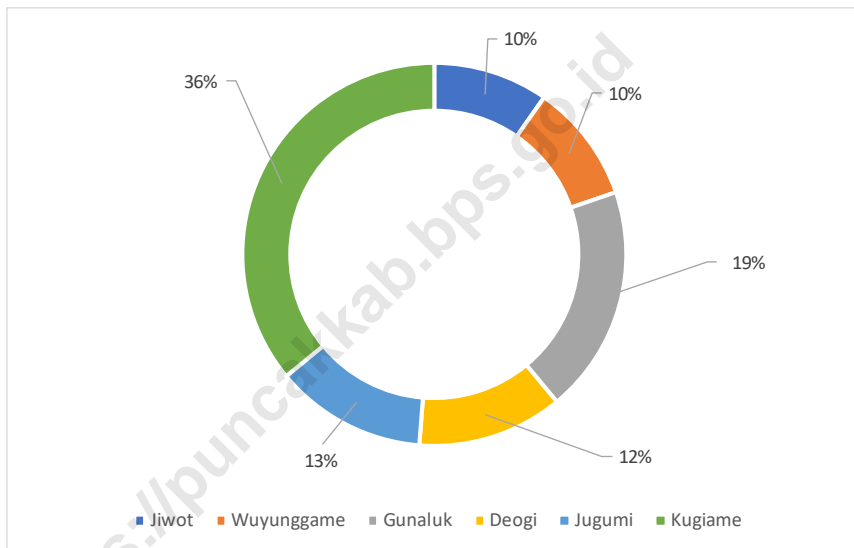
**GEOGRAFI**  
**GEOGRAPHY**



<https://puncakpuncak.com/id>



**Gambar 1.1** Luas Daerah menurut Kelurahan/Desa di Distrik Oneri (%), 2019  
**Figures 1.1** Area by Kelurahan/Village in Oneri Subdistrict (%), 2019



Sumber/Source : PODES 2020/ 2020 Village Potencies Survey

## 1.1 KEADAAN GEOGRAFI GEOGRAPHY CONDITION

**Tabel** 1.1.1 **Luas Desa di Distrik Oneri, 2019**  
**Table** 1.1.1 **Villages Area in Oneri Subdistrict, 2019**

Kelurahan/Desa Kelurahan/Village	Luas <sup>1</sup> (km <sup>2</sup> ) Total Area <sup>1</sup> (square.km)	Persentase terhadap Luas Distrik Percentage to Subdistrict's Area
(1)	(2)	(3)
Jiwot	14.52	9.69
Wuyunggame	15.05	10.04
Gunaluk	28.84	19.25
Deogi	18.39	12.27
Jugumi	19.13	12.77
Kugjame	53.91	35.98
<b>Oneri</b>	<b>149.84</b>	<b>100</b>

Sumber/Source : PODES 2020/ 2020 Village Potencies Survey

**Tabel** 1.1.2 **Ketinggian Desa di Distrik Oneri Tahun 2019**  
**Table** 1.1.2 **Villages by Elevation in Oneri District in 2019**

Kelurahan/Desa Kelurahan/Village	Ketinggian DPL (m) Elevation MASL (m)
(1)	(2)
Jiwot	2780
Wuyunggame	2780
Gunaluk	2780
Deogi	2780
Jugumi	2780
Kugiame	2780

Sumber/Source : PODES 2020/ 2020 Village Potencies Survey

## 1.1 KEADAAN IKLIM CLIMATE CONDITION

Tabel 1.2.1 **Suhu Udara dan Kelembaban di Distrik Agadugume Tahun 2019**  
*Temperatures and Humidity at Agadugume District in 2019*

Bulan/Month	Suhu/Temperature		
	Minimum	Rata-rata Average	Maksimum Maximum
(1)	(2)	(3)	(4)
Januari/January	8.3	14.1	20
Februari/February	8.4	14.1	19.9
Maret/March	8.7	14	19.4
April/April	8.7	13.9	19.1
Mei/May	8.6	13.5	18.4
Juni/June	8.3	12.8	17.4
Juli/July	7.9	12.2	16.6
Agustus/August	7.7	12.1	16.6
September/September	7.5	12.6	17.7
Oktober/October	7.8	13.5	19.2
November/November	7.8	13.8	19.8
Desember/December	8.4	14.1	19.9

Sumber/Source: Accuweather



02

**SOSIAL DAN KESEJAHTERAAN RAKYAT**  
**SOCIAL AND WELFARE**

**SOSIAL**  
**SOCIAL**



<https://puncakkebersihans.go.id>





**Gambar 2.1** Pegawai Negeri Sipil menurut Tingkat Pendidikan di Distrik Oneri Tahun, 2019  
**Figures** *Civil Servants by Education Level at Oneri Subdistrict, 2019*

Pendidikan <i>Education</i>	Jumlah Pegawai <i>Number of Officials</i>
(1)	(2)
Sekolah dasar <i>Elementary school</i>	2
Sekolah menengah pertama <i>Junior high school</i>	1
Sekolah menengah atas <i>Senior high school</i>	4
Diploma <i>Diploma</i>	-
Sarjana <i>Bachelor</i>	1
<b>Jumlah</b>	<b>8</b>

Catatan/Notes: Hanya mencakup Pegawai Negeri Sipil yang bekerja di kantor distrik.  
*Only counting Civil Servants worked in district office.*

Sumber/Source: Badan Kepegawaian dan Diklat Kabupaten Puncak  
*Civil Servants Affair Agency of Puncak Regency*

**Gambar 2.2** Pegawai Negeri Sipil menurut Golongan di Distrik Oneri Tahun 2019  
**Figures 2.2** Civil Servants by Grades at Oneri District in 2019

Golongan Grade	Jumlah Pegawai Number of Officials
(1)	(2)
I	3
II	4
III	1
IV	-
<b>Jumlah</b>	<b>8</b>

Sumber/Source: Badan Kepegawaian Daerah Provinsi Kalimantan Utara  
 Regional Civil Service Agency of Kalimantan Utara Province

## 2.1 PENDIDIKAN EDUCATION

**Tabel** 2.1.1 Jumlah Desa<sup>1</sup>/Kelurahan yang Memiliki Fasilitas Sekolah menurut Kelurahan/Desa di Distrik Oneri, 2014–2019  
**Table** 2.1.1 Number of Villages<sup>1</sup>/Kelurahan Having Educational Facilities by Kelurahan/Village in Oneri Subdistrict, 2014–2019

Kelurahan/Desa Kelurahan/Village	SD Primary School		
	2014	2018	2019
(1)	(2)	(3)	(4)
Jiwot	...	1	1
Wuyunggame	...	0	0
Gunaluk	...	0	0
Deogi	...	0	0
Jugumi	...	0	0
Kugjame	...	0	0
<b>Oneri</b>	...	<b>1</b>	<b>1</b>

Catatan/Notes: Data tahun 2014 tidak tersedia  
2014 data are not available

Sumber/Source: Dinas Pendidikan, Kebudayaan, Pemuda, dan Olahraga Kabupaten Puncak  
Agency of Education, Culture, Youth, and Sport of Puncak Regency

Lanjutan Tabel/Continued Table 2.1.1

Kelurahan/Desa Kelurahan/Village	SMP Junior High School		
	2014	2018	2019
(1)	(2)	(3)	(4)
Jiwot	...	0	0
Wuyunggame	...	0	0
Gunaluk	...	0	0
Deogi	...	0	0
Jugumi	...	0	0
Kugiame	...	0	0
<b>Oneri</b>	...	<b>0</b>	<b>0</b>

Catatan/Notes: Data tahun 2014 tidak tersedia  
2014 data are not available

Sumber/Source: Dinas Pendidikan, Kebudayaan, Pemuda, dan Olahraga Kabupaten Puncak  
Agency of Education, Culture, Youth, and Sport of Puncak Regency

Lanjutan Tabel/*Continued Table 2.1.1*

Kelurahan/Desa Kelurahan/Village	SMA Senior High School		
	2014	2018	2019
(1)	(2)	(3)	(4)
Jiwot	...	0	0
Wuyunggame	...	0	0
Gunaluk	...	0	0
Deogi	...	0	0
Jugumi	...	0	0
Kugiame	...	0	0
<b>Oneri</b>	...	<b>0</b>	<b>0</b>

Catatan/Notes: Data tahun 2014 tidak tersedia  
2014 data are not available

Sumber/Source: Dinas Pendidikan, Kebudayaan, Pemuda, dan Olahraga Kabupaten Puncak  
Agency of Education, Culture, Youth, and Sport of Puncak Regency

Lanjutan Tabel/Continued Table 2.1.1

Kelurahan/Desa Kelurahan/Village	SMK Vocational School		
	2014	2018	2019
(1)	(2)	(3)	(4)
Jiwot	...	0	0
Wuyunggame	...	0	0
Gunaluk	...	0	0
Deogi	...	0	0
Jugumi	...	0	0
Kugiame	...	0	0
<b>Oneri</b>	<b>...</b>	<b>0</b>	<b>0</b>

Catatan/Notes: Data tahun 2014 tidak tersedia  
2014 data are not available

Sumber/Source: Dinas Pendidikan, Kebudayaan, Pemuda, dan Olahraga Kabupaten Puncak  
Agency of Education, Culture, Youth, and Sport of Puncak Regency

Lanjutan Tabel/*Continued Table 2.1.1*

Kelurahan/Desa Kelurahan/Village	Perguruan Tinggi University		
	2014	2018	2019
(1)	(2)	(3)	(4)
Jiwot	...	0	0
Wuyungame	...	0	0
Gunaluk	...	0	0
Deogi	...	0	0
Jugumi	...	0	0
Kugiame	...	0	0
<b>Oneri</b>	<b>...</b>	<b>0</b>	<b>0</b>

Catatan/Notes: Data tahun 2014 tidak tersedia  
2014 data are not available

Sumber/Source: Dinas Pendidikan, Kebudayaan, Pemuda, dan Olahraga Kabupaten Puncak  
Agency of Education, Culture, Youth, and Sport of Puncak Regency

**Tabel 2.1.2** Banyaknya Sekolah Dasar (SD) menurut Kelurahan/Desa di Distrik Oneri, 2019  
**Number of Primary Schools by Kelurahan/Village in Oneri Subdistrict, 2019**

Kelurahan/Desa Kelurahan/Village	Negeri Public	Swasta Private	Jumlah Total
(1)	(2)	(3)	(4)
Jiwot	0	0	0
Wuyunggame	0	0	0
Gunaluk	0	0	0
Deogi	0	0	0
Jugumi	0	0	0
Kugiame	0	0	0
<b>Oneri</b>	<b>0</b>	<b>0</b>	<b>6</b>

Sumber/Source: Dinas Pendidikan, Kebudayaan, Pemuda, dan Olahraga Kabupaten Puncak  
 Agency of Education, Culture, Youth, and Sport of Puncak Regency



**Tabel 2.1.3** Banyaknya Madrasah Ibtidaiyah (MI) menurut Kelurahan/Desa di Distrik Oneri, 2019  
**Number of Madrasah Ibtidaiyah (MI) by Kelurahan/Village in Oneri Subdistrict, 2019**

Kelurahan/Desa Kelurahan/Village	Negeri Public	Swasta Private	Jumlah Total
(1)	(2)	(3)	(4)
Jiwot	0	0	0
Wuyunggame	0	0	0
Gunaluk	0	0	0
Deogi	0	0	0
Jugumi	0	0	0
Kugiame	0	0	0
<b>Oneri</b>	<b>0</b>	<b>0</b>	<b>0</b>

Sumber/Source: Dinas Pendidikan, Kebudayaan, Pemuda, dan Olahraga Kabupaten Puncak  
 Agency of Education, Culture, Youth, and Sport of Puncak Regency

**Tabel 2.1.4** Banyaknya Sekolah Menengah Pertama (SMP) menurut Kelurahan/Desa di Distrik Oneri, 2019  
**Table** *Number of Junior High Schools by Kelurahan/Village in Oneri Subdistrict, 2019*

Kelurahan/Desa Kelurahan/Village	Negeri Public	Swasta Private	Jumlah Total
(1)	(2)	(3)	(4)
Jiwot	0	0	0
Wuyunggame	0	0	0
Gunaluk	0	0	0
Deogi	0	0	0
Jugumi	0	0	0
Kugiame	0	0	0
<b>Oneri</b>	<b>0</b>	<b>0</b>	<b>0</b>

Sumber/Source: Dinas Pendidikan, Kebudayaan, Pemuda, dan Olahraga Kabupaten Puncak  
 Agency of Education, Culture, Youth, and Sport of Puncak Regency

**Tabel 2.1.5** Banyaknya Madrasah Tsanawiyah (MTs) menurut Kelurahan/Desa di Distrik Oneri, 2019  
**Number of Madrasah Tsanawiyah (MTs) by Kelurahan/Village in Oneri Subdistrict, 2019**

Kelurahan/Desa Kelurahan/Village	Negeri Public	Swasta Private	Jumlah Total
(1)	(2)	(3)	(4)
Jiwot	0	0	0
Wuyunggame	0	0	0
Gunaluk	0	0	0
Deogi	0	0	0
Jugumi	0	0	0
Kugiame	0	0	0
<b>Oneri</b>	<b>0</b>	<b>0</b>	<b>0</b>

Sumber/Source: Dinas Pendidikan, Kebudayaan, Pemuda, dan Olahraga Kabupaten Puncak  
 Agency of Education, Culture, Youth, and Sport of Puncak Regency

**Tabel 2.1.6** Banyaknya Sekolah Menengah Atas (SMA) menurut Kelurahan/Desa di Distrik Oneri, 2019  
**Table** *Number of Senior High Schools by Kelurahan/Village in Oneri Subdistrict, 2019*

Kelurahan/Desa Kelurahan/Village	Negeri Public	Swasta Private	Jumlah Total
(1)	(2)	(3)	(4)
Jiwot	0	0	0
Wuyunggame	0	0	0
Gunaluk	0	0	0
Deogi	0	0	0
Jugumi	0	0	0
Kugiame	0	0	0
<b>Oneri</b>	<b>0</b>	<b>0</b>	<b>0</b>

Sumber/Source: Dinas Pendidikan, Kebudayaan, Pemuda, dan Olahraga Kabupaten Puncak  
 Agency of Education, Culture, Youth, and Sport of Puncak Regency

**Tabel 2.1.7** Banyaknya Madrasah Aliyah (MA) menurut Kelurahan/Desa di Distrik Oneri, 2019  
**Number of Madrasah Aliyah (MA) by Kelurahan/Village in Oneri Subdistrict, 2019**

Kelurahan/Desa Kelurahan/Village	Negeri Public	Swasta Private	Jumlah Total
(1)	(2)	(3)	(4)
Jiwot	0	0	0
Wuyunggame	0	0	0
Gunaluk	0	0	0
Deogi	0	0	0
Jugumi	0	0	0
Kugiame	0	0	0
<b>Oneri</b>	<b>0</b>	<b>0</b>	<b>0</b>

Sumber/Source: Dinas Pendidikan, Kebudayaan, Pemuda, dan Olahraga Kabupaten Puncak  
 Agency of Education, Culture, Youth, and Sport of Puncak Regency

**Tabel 2.1.8** Banyaknya Sekolah Menengah Kejuruan (SMK) menurut Kelurahan/Desa di Distrik Oneri, 2019  
**Table** *Number of Vocational High Schools by Kelurahan/Village in Oneri Subdistrict, 2019*

Kelurahan/Desa Kelurahan/Village	Negeri Public	Swasta Private	Jumlah Total
(1)	(2)	(3)	(4)
Jiwot	0	0	0
Wuyunggame	0	0	0
Gunaluk	0	0	0
Deogi	0	0	0
Jugumi	0	0	0
Kugiame	0	0	0
<b>Oneri</b>	<b>0</b>	<b>0</b>	<b>0</b>

Sumber/Source: Dinas Pendidikan, Kebudayaan, Pemuda, dan Olahraga Kabupaten Puncak  
 Agency of Education, Culture, Youth, and Sport of Puncak Regency

**Tabel 2.1.9** Banyaknya Akademi/Perguruan Tinggi menurut Kelurahan/Desa di Distrik Oneri, 2019  
**Number of Universities by Kelurahan/Village in Oneri Subdistrict, 2019**

Kelurahan/Desa Kelurahan/Village	Negeri Public	Swasta Private	Jumlah Total
(1)	(2)	(3)	(4)
Jiwot	0	0	0
Wuyunggame	0	0	0
Gunaluk	0	0	0
Deogi	0	0	0
Jugumi	0	0	0
Kugiame	0	0	0
<b>Oneri</b>	<b>0</b>	<b>0</b>	<b>0</b>

Sumber/Source: Dinas Pendidikan, Kebudayaan, Pemuda, dan Olahraga Kabupaten Puncak  
 Agency of Education, Culture, Youth, and Sport of Puncak Regency

**Tabel 2.1.10** Kemudahan Untuk Mencapai Sarana Pendidikan Terdekat Bagi Desa/Kelurahan yang Tidak ada Sarana Pendidikan menurut Kelurahan/Desa di Distrik Oneri, 2019  
**The Ease of Access to Nearest Educational Facilities for Village/ Kelurahan that not Having Educational Facilities by Kelurahan/ Village in Oneri Subdistrict, 2019**

Kelurahan/Desa Kelurahan/Village	SD Primary School	MI Madrasah Ibtidaiyah	SMP Junior High School	MTs Madrasah Tsanawiyah
(1)	(2)	(3)	(4)	(5)
Jiwot	-	Sulit	Sulit	Sulit
Wuyunggame	Sulit	Sulit	Sulit	Sulit
Gunaluk	Sulit	Sulit	Sulit	Sulit
Deogi	Sulit	Sulit	Sulit	Sulit
Jugumi	Sulit	Sulit	Sulit	Sulit
Kugjame	Sulit	Sulit	Sulit	Sulit

Sumber/Source: PODES 2020 / Village Potencies Survey 2020



Lanjutan Tabel/*Continued Table 2.1.10*

Kelurahan/Desa Kelurahan/Village	SMA Senior High School	MA Madrasah Aliyah	SMK Vocational High School	Akademi/ PT University
(1)	(6)	(7)	(8)	(9)
Jiwot	Sulit	Sulit	Sulit	Sulit
Wuyunggame	Sulit	Sulit	Sulit	Sulit
Gunaluk	Sulit	Sulit	Sulit	Sulit
Deogi	Sulit	Sulit	Sulit	Sulit
Jugumi	Sulit	Sulit	Sulit	Sulit
Kugjame	Sulit	Sulit	Sulit	Sulit

Sumber/Source: PODES 2020 / Village Potencies Survey 2020

## 2.2 KESEHATAN HEALTH

**Tabel** 2.2.1 Jumlah Desa<sup>1</sup>/Kelurahan yang Memiliki Sarana Kesehatan menurut Kelurahan/Desa di Distrik Oneri, 2014–2019  
**Table** 2.2.1 Number of Villages<sup>1</sup> Having Health Facilities by Kelurahan/Village in Oneri Subdistrict, 2014–2019

Kelurahan/Desa Kelurahan/Village	Rumah Sakit Hospital		
	2014	2018	2019
(1)	(2)	(3)	(4)
Jiwot	0	0	0
Wuyungame	0	0	0
Gunaluk	0	0	0
Deogi	0	0	0
Jugumi	0	0	0
Kugjame	0	0	0
<b>Oneri</b>	<b>0</b>	<b>0</b>	<b>0</b>

Sumber/Source: PODES 2020 / Village Potencies Survey 2020

Lanjutan Tabel/*Continued Table 2.2.1*

Kelurahan/Desa Kelurahan/Village	Rumah Sakit Bersalin Maternity Hospital		
	2014	2018	2019
(1)	(2)	(3)	(4)
Jiwot	0	0	0
Wuyunggame	0	0	0
Gunaluk	0	0	0
Deogi	0	0	0
Jugumi	0	0	0
Kugiame	0	0	0
<b>Oneri</b>	<b>0</b>	<b>0</b>	<b>0</b>

Sumber/Source: PODES 2020 / Village Potencies Survey 2020

Lanjutan Tabel/Continued Table 2.2.1

Kelurahan/Desa Kelurahan/Village	Poliklinik Polyclinic		
	2014	2018	2019
(1)	(2)	(3)	(4)
Jiwot	0	0	0
Wuyunggame	0	0	0
Gunaluk	0	0	0
Deogi	0	0	0
Jugumi	0	0	0
Kugiame	0	0	0
<b>Oneri</b>	<b>0</b>	<b>0</b>	<b>0</b>

Sumber/Source: PODES 2020 / Village Potencies Survey 2020

Lanjutan Tabel/*Continued Table 2.2.1*

Kelurahan/Desa Kelurahan/Village	Puskesmas Public Health Center		
	2014	2018	2019
(1)	(2)	(3)	(4)
Jiwot	0	0	0
Wuyunggame	0	0	0
Gunaluk	0	0	0
Deogi	0	0	0
Jugumi	0	0	0
Kugiame	0	0	0
<b>Oneri</b>	<b>0</b>	<b>0</b>	<b>0</b>

Sumber/Source: PODES 2020 / Village Potencies Survey 2020

Lanjutan Tabel/Continued Table 2.2.1

Kelurahan/Desa Kelurahan/Village	Puskesmas Pembantu Subsidiary of Public Health Center		
	2014	2018	2019
(1)	(2)	(3)	(4)
Jiwot	0	0	0
Wuyunggame	0	0	0
Gunaluk	0	0	0
Deogi	0	0	0
Jugumi	0	0	0
Kugiame	0	0	0
<b>Oneri</b>	<b>0</b>	<b>0</b>	<b>0</b>

Catatan/Note: Data tahun 2014 tidak tersedia / 2014 data are not available

Sumber/Source: PODES 2020 / Village Potencies Survey 2020

Lanjutan Tabel/*Continued Table 2.2.1*

Kelurahan/Desa Kelurahan/Village	Apotek Pharmacy		
	2014	2018	2019
(1)	(2)	(3)	(4)
Jiwot	0	0	0
Wuyunggame	0	0	0
Gunaluk	0	0	0
Deogi	0	0	0
Jugumi	0	0	0
Kugiame	0	0	0
<b>Oneri</b>	<b>0</b>	<b>0</b>	<b>0</b>

Sumber/Source: PODES 2020 / Village Potencies Survey 2020

**Tabel 2.2.2** Jumlah Tenaga Kesehatan menurut Kelurahan/Desa di Distrik Oneri, 2019  
**Table 2.2.2** Number of Medical Personnel by Kelurahan/Village in Oneri Subdistrict, 2019

Kelurahan/Desa Kelurahan/Village	Dokter Doctor	Perawat Nurse	Bidan Midwife	Farmasi Pharmaceutical	Ahli Gizi Nutritionist
(1)	(2)	(3)	(4)	(5)	(6)
Jiwot	0	0	0	0	0
Wuyunggame	0	0	0	0	0
Gunaluk	0	0	0	0	0
Deogi	0	0	0	0	0
Jugumi	0	0	0	0	0
Kugiame	0	0	0	0	0
<b>Oneri</b>	<b>0</b>	<b>0</b>	<b>0</b>	<b>0</b>	<b>0</b>

Catatan/Note: Data tahun 2014 tidak tersedia / 2014 data are not available

Sumber/Source: PODES 2020 / Village Potencies Survey 2020



**Tabel 2.2.3** Jumlah Rumah Sakit Umum, Rumah Sakit Khusus, dan Puskesmas menurut Kelurahan/Desa di Distrik Oneri, 2018–2019  
**Number of General Hospital, Special Hospital, and Public Health Center by Kelurahan/Village in Oneri Subdistrict, 2018–2019**

Kelurahan/Desa Kelurahan/Village	Rumah Sakit Umum General Hospital		Rumah Sakit Khusus Special Hospital	
	2018	2019	2018	2019
(1)	(2)	(3)	(4)	(5)
Jiwot	0	0	0	0
Wuyunggame	0	0	0	0
Gunaluk	0	0	0	0
Deagi	0	0	0	0
Jugumi	0	0	0	0
Kugiame	0	0	0	0
<b>Oneri</b>	<b>0</b>	<b>0</b>	<b>0</b>	<b>0</b>

Sumber/Source: PODES 2020 / Village Potencies Survey 2020

Lanjutan Tabel/Continued Table 2.2.3

Kelurahan/Desa Kelurahan/Village	Rumah Sakit Bersalin/ Rumah Bersalin Maternity Hospital		Puskesmas Public Health Center	
	2018	2019	2018	2019
(1)	(2)	(3)	(4)	(5)
Jiwot	0	0	0	0
Wuyunggame	0	0	0	0
Gunaluk	0	0	0	0
Deogi	0	0	0	0
Jugumi	0	0	0	0
Kugiame	0	0	0	0
<b>Oneri</b>	<b>0</b>	<b>0</b>	<b>0</b>	<b>0</b>

Sumber/Source: PODES 2020 / Village Potencies Survey 2020

Lanjutan Tabel/*Continued Table 2.2.3*

Kelurahan/Desa Kelurahan/Village	Klinik/Balai Kesehatan Clinic/Health Center		Posyandu Maternal & Child Health Center		Polindes Village Maternity	
	2018	2019	2018	2019	2018	2019
(1)	(2)	(3)	(4)	(5)	(6)	(7)
Jiwot	0	0	0	0	0	0
Wuyunggame	0	0	0	0	0	0
Gunaluk	0	0	0	0	0	0
Deogi	0	0	0	0	0	0
Jugumi	0	0	0	0	0	0
Kugiame	0	0	0	0	0	0
<b>Oneri</b>	<b>0</b>	<b>0</b>	<b>0</b>	<b>0</b>	<b>0</b>	<b>0</b>

Sumber/Source: PODES 2020 / Village Potencies Survey 2020

**Tabel 2.2.4** Banyaknya Sarana Kesehatan menurut Kelurahan/Desa dan Jenis Sarana Kesehatan di Distrik Oneri, 2019  
**Number of Health Facilities by Kelurahan/Village and Kind of Health Facilities in Oneri Subdistrict, 2019**

Kelurahan/Desa Kelurahan/Village	Rumah Sakit Hospital	Rumah Sakit Bersalin Maternity Hospital	Klinik/Balai Kesehatan Clinic/Health Center
(1)	(2)	(3)	(4)
Jiwot	0	0	0
Wuyungame	0	0	0
Gunaluk	0	0	0
Deogi	0	0	0
Jugumi	0	0	0
Kugjame	0	0	0
<b>Oneri</b>	<b>0</b>	<b>0</b>	<b>0</b>

Sumber/Source: PODES 2020 / Village Potencies Survey 2020

Lanjutan Tabel/*Continued Table 2.2.4*

Kelurahan/Desa Kelurahan/Village	Puskesmas Public Health Center		Apotek Pharmacy
	Rawat Inap With Hospitalization	Tanpa Rawat Inap Without Hospitalization	
(1)	(5)	(6)	(7)
Jiwot	0	0	0
Wuyunggame	0	0	0
Gunaluk	0	0	0
Deogi	0	0	0
Jugumi	0	0	0
Kugiame	0	0	0
<b>Oneri</b>	<b>0</b>	<b>0</b>	<b>0</b>

Sumber/Source: PODES 2020 / Village Potencies Survey 2020

**Tabel 2.2.5** Kemudahan Mencapai Sarana Kesehatan Terdekat Bagi Desa/Kelurahan yang Tidak ada Sarana Kesehatan menurut Kelurahan/Desa di Distrik Oneri, 2019  
*The Ease of Access to Nearest Health Facilities for Village/Kelurahan that not Having Health Facilities by Kelurahan/Village by Kelurahan/Village in Oneri Subdistrict, 2019*

Kelurahan/Desa Kelurahan/Village	Rumah Sakit Hospital	Rumah Sakit Bersalin Maternity Hospital	Klinik/Balai Kesehatan Clinic/Health Center
(1)	(2)	(3)	(4)
Jiwot	Sulit	Sulit	Sulit
Wuyunggame	Sulit	Sulit	Sulit
Gunaluk	Sulit	Sulit	Sulit
Deogi	Sulit	Sulit	Sulit
Jugumi	Sulit	Sulit	Sulit
Kugiame	Sulit	Sulit	Sulit

Lanjutan Tabel/*Continued Table 2.2.5*

Kelurahan/Desa <i>Kelurahan/Village</i>	Puskesmas <i>Public Health Center</i>		Apotek <i>Pharmacy</i>
	Rawat Inap <i>With Hospitalization</i>	Tanpa Rawat Inap <i>Without Hospitalization</i>	
(1)	(5)	(6)	(7)
Jiwot	Mudah	Mudah	Sulit
Wuyunggame	Mudah	Mudah	Sulit
Gunaluk	Mudah	Mudah	Sulit
Deogi	Mudah	Mudah	Sulit
Jugumi	Mudah	Mudah	Sulit
Kugiame	Mudah	Mudah	Sulit

Sumber/*Source*: PODES 2020 / *Village Potencies Survey 2020*

**Tabel 2.2.6** Banyaknya Warga Penderita Gizi Buruk menurut Kelurahan/Desa di Distrik Oneri, 2017 dan 2018  
**Number of People with Severe Malnutrition by Kelurahan/Village by Kelurahan/Village in Oneri Subdistrict, 2017 and 2018**

Kelurahan/Desa Kelurahan/Village	2017	2018
(1)	(2)	(3)
Jiwot	0	0
Wuyungame	0	0
Gunaluk	0	0
Deogi	0	0
Jugumi	0	0
Kugiame	0	0
<b>Oneri</b>	<b>0</b>	<b>0</b>

Catatan/Note: <sup>1</sup> Desa pada tabel ini termasuk Unit Permukiman Transmigrasi (UPT) yang masih diOneri oleh kementerian terkait dan nagari di Provinsi Sumatera Barat/  
 Villages in this table include Transmigration Settlement Unit which is still fostered by the relevant ministries and the nagari in the Province of Sumatera Barat

Sumber/Source: BPS, Pendataan Potensi Desa (Podes) 2018 dan 2019/ BPS–Statistics Indonesia, Village Potential Data Collection 2018 and 2019



## 2.3 Agama dan Sosial Lainnya

### *Religion and Other Social Affairs*

**Tabel** 2.3.1 **Jumlah Penduduk menurut Kelurahan/Desa dan Agama yang Dianut di Distrik Oneri, 2019**  
**Table** 2.3.1 **Population by Kelurahan/Village and Religion in Oneri Subdistrict, 2019**

Kelurahan/Desa Kelurahan/Village	Islam	Protestan Protestant	Katolik Catholic	Hindu	Budha Buddha	Lainnya Others
(1)	(2)	(3)	(4)	(5)	(6)	(7)
Jiwot						
Wuyunggame						
Gunaluk						
Deogi						
Jugumi						
Kugiame						
<b>Oneri</b>						

Catatan/Note: Data tidak tersedia / Data are not available

**Tabel 2.3.2** Jumlah Tempat Ibadah menurut Kelurahan/Desa di Distrik Oneri, 2018  
**Number of Places of Worship by Kelurahan/Village in Oneri Subdistrict, 2018**

Kelurahan/Desa Kelurahan/Village	Masjid Mosque	Mushola Pray Room	Gereja Protestan Protestant Church	Gereja Katholik Catholic Church	Pura Temple	Vihara
(1)	(2)	(3)	(4)	(5)	(6)	(7)
Jiwot	0	0	1	0	0	0
Wuyunggame	0	0	0	0	0	0
Gunaluk	0	0	0	0	0	0
Deogi	0	0	1	0	0	0
Jugumi	0	0	1	0	0	0
Kugiame	0	0	0	0	0	0
<b>Oneri</b>	<b>0</b>	<b>0</b>	<b>3</b>	<b>0</b>	<b>0</b>	<b>0</b>

Catatan/Note: <sup>1</sup>Desa pada tabel ini termasuk Unit Permukiman Transmigrasi (UPT) yang masih diOneri oleh kementerian terkait dan nagari di Provinsi Sumatera Barat/  
 Villages in this table include Transmigration Settlement Unit which is still fostered by the relevant ministries and the nagari in the Province of Sumatera Barat

Sumber/Source: BPS, Pendataan Potensi Desa (Podes) 2018 dan 2019/ BPS—Statistics Indonesia, Village Potential Data Collection 2018 and 2019

**Tabel 2.3.3** Banyaknya Keluarga menurut Kelurahan/Desa<sup>1</sup> dan Jenis Pengguna Listrik di Distrik Oneri, 2019  
**Number of Families by Kelurahan/Village<sup>1</sup> and Type of Electric Customer in Oneri Subdistrict, 2019**

Kelurahan/Desa Kelurahan/Village	Pengguna Listrik/Electric Customer			Bukan Pengguna Listrik Non Electricity Consuming Family
	PLN State Electricity Company	Non PLN Non-State Electricity Company	Jumlah Total	
(1)	(2)	(3)	(4)	(5)
Deogi	0	0	0	174
Gunaluk	0	0	0	181
Jiwot	0	0	0	1,604
Jugumi	0	0	0	167
Kugiame	0	0	0	174
Wuyunggame	0	0	0	166
<b>Oneri</b>	<b>0</b>	<b>0</b>	<b>0</b>	<b>2,466</b>

Catatan/Note:

<sup>1</sup> Desa pada tabel ini termasuk Unit Permukiman Transmigrasi (UPT) yang masih diOneri oleh kementerian terkait dan nagari di Provinsi Sumatera Barat/  
 Villages in this table include Transmigration Settlement Unit which is still fostered by the relevant ministries and the nagari in the Province of Sumatera Barat

Sumber/Source:

BPS, Pendataan Potensi Desa (Podes) 2019/ BPS–Statistics Indonesia, Village Potential Data Collection 2019

**Tabel 2.3.4** Banyaknya Desa/Kelurahan menurut Keberadaan Penerangan Jalan Utama Desa/Kelurahan di Distrik Oneri, 2014–2019  
**Number of Villages/Kelurahan by Presence of Village/Kelurahan Main Street Illumination in Oneri Subdistrict, 2014–2019**

Penerangan Jalan Utama <i>Main Street Illumination</i>	2014	2018	2019
(1)	(2)	(3)	(4)
<b>Sumber Penerangan Jalan Utama</b> <i>The Source of Main Street Illumination</i>			
Listrik Pemerintah/ <i>State Electricity</i>	0	0	0
Listrik Non Pemerintah/ <i>Non-State Electricity</i>	0	0	0
Non Listrik/ <i>Non Electric</i>	...	6	6

Catatan/Note: <sup>1</sup>Desa pada tabel ini termasuk Unit Permukiman Transmigrasi (UPT) yang masih diOneri oleh kementerian terkait dan nagari di Provinsi Sumatera Barat/  
 Villages in this table include Transmigration Settlement Unit which is still fostered by the relevant ministries and the nagari in the Province of Sumatera Barat

Sumber/Source: BPS, Pendataan Potensi Desa (Podes) 2014, 2018, dan 2019/ BPS–Statistics Indonesia, Village Potential Data Collection 2014, 2018, and 2019

**Tabel 2.3.5** Banyaknya Desa/Kelurahan menurut Jenis Bahan Bakar untuk Memasak yang Digunakan oleh Sebagian Besar Keluarga di Distrik Oneri, 2014–2019  
**Number of Villages/Kelurahan by Type of Cooking Fuel Used by Majority of Families in Oneri Subdistrict, 2014–2019**

Jenis Bahan Bakar Type of Cooking Fuel	2014	2018	2019
(1)	(2)	(3)	(4)
Gas Kota/ City Gas	0	0	0
LPG 3 Kg/ 3 Kg-LPG	0	0	0
LPG lebih dari 3 Kg/ More than 3 Kg-LPG	0	0	0
Minyak Tanah/ Kerosene	0	0	0
Kayu Bakar/ Firewood	0	6	6
Lainnya/ Others	0	0	0

Catatan/Note: <sup>1</sup> Desa pada tabel ini termasuk Unit Permukiman Transmigrasi (UPT) yang masih diOneri oleh kementerian terkait dan nagari di Provinsi Sumatera Barat/  
 Villages in this table include Transmigration Settlement Unit which is still fostered by the relevant ministries and the nagari in the Province of Sumatera Barat

Sumber/Source: <sup>2</sup>Termasuk LPG lebih dari 3 Kg/ Including LPG more than 3 Kg  
 BPS, Pendataan Potensi Desa (Podes) 2014, 2018, dan 2019/ BPS–Statistics Indonesia, Village Potential Data Collection 2014, 2018, and 2019

**Tabel 2.3.6** Banyaknya Desa/Kelurahan menurut Sumber Air Minum Sebagian Besar Keluarga di Distrik Oneri, 2014–2019  
**Table** *Number of Villages/Kelurahan by Sources of Drinking Water of Majority of Families in Oneri Subdistrict, 2014–2019*

Sumber Air Minum <i>Sources of Drinking Water</i>	2014	2018	2019
(1)	(2)	(3)	(4)
Air Kemasan Bermerk/ <i>Branded Bottled Water</i>	0	0	0
Air Isi Ulang/ <i>Refill Water</i>	0	0	0
Ledeng dengan Meteran/ <i>Bottled Water/Tap Water</i>	0	0	0
Ledeng tanpa Meteran/ <i>Electric/ Hand Pump</i>	0	0	0
Sumur Bor atau Pompa/ <i>Borehole/ Tube Well</i>	0	0	0
Sumur/ <i>Well</i>	0	0	0
Mata Air/ <i>Spring</i>	0	0	0
Sungai/Danau/Kolam/ Waduk/Situ/Embung/Bendungan <i>River/ Lake/ Pool/ Reservoir/ Dam</i>	0	6	6
Air Hujan/ <i>Rain-water</i>	0	0	0
Lainnya/ <i>Others</i>	0	0	0

Catatan/Note: <sup>1</sup>Desa pada tabel ini termasuk Unit Permukiman Transmigrasi (UPT) yang masih diOneri oleh kementerian terkait dan nagari di Provinsi Sumatera Barat/  
 Villages in this table include Transmigration Settlement Unit which is still fostered by the relevant ministries and the nagari in the Province of Sumatera Barat  
 Sumber/Source: BPS, Pendataan Potensi Desa (Podes) 2014, 2018, dan 2019/ BPS–Statistics Indonesia, Village Potential Data Collection 2014, 2018, and 2019

**Tabel 2.3.7** Banyaknya Desa/Kelurahan menurut Penggunaan Fasilitas Tempat Buang Air Besar Sebagian Besar Keluarga di Distrik Oneri, 2014–2019  
**Number of Villages/Kelurahan by Toilet Facility Usage of Majority of Families in Oneri Subdistrict, 2014–2019**

Fasilitas Tempat Buang Air Besar Toilet Facility	2014	2018	2019
(1)	(2)	(3)	(4)
<b>Jamban/ Toilet</b>	0	0	0
Sendiri/ Private	0	0	0
Bersama/ Shared	0	0	0
Umum/ Public	0	0	0
<b>Bukan Jamban/ Non-Toilet</b>	6	6	14

Catatan/Note: <sup>1</sup> Desa pada tabel ini termasuk Unit Permukiman Transmigrasi (UPT) yang masih diOneri oleh kementerian terkait dan nagari di Provinsi Sumatera Barat/  
 Villages in this table include Transmigration Settlement Unit which is still fostered by the relevant ministries and the nagari in the Province of Sumatera Barat

Sumber/Source: BPS, Pendataan Potensi Desa (Podes) 2014, 2018, dan 2019/ BPS–Statistics Indonesia, Village Potential Data Collection 2014, 2018, and 2019

**Tabel 2.3.8** Banyaknya Kejadian Bencana Alam menurut Kelurahan/Desa dan Jenis Bencana Alam di Distrik Oneri, 2019  
**Number of Natural Disaster by Kelurahan/Village and Type of Natural Disaster in Oneri Subdistrict, 2019**

Kelurahan/Desa Kelurahan/Village	Gempa Bumi Earth-quake	Tsunami Tsunami	Gunung Meletus Volcanic Eruption	Tanah Longsor Landslide
(1)	(2)	(3)	(4)	(5)
Jiwot	0	0	0	0
Wuyunggame	0	0	0	0
Gunaluk	0	0	0	0
Deogi	0	0	0	0
Jugumi	0	0	0	0
Kugiame	0	0	0	0
<b>Oneri</b>	0	0	0	0



Lanjutan Tabel/*Continued Table 2.3.8*

Kelurahan/Desa Kelurahan/Village	Banjir Flood	Banjir Bandang Flash Flood	Kekeringan Drought
(1)	(6)	(7)	(8)
Jiwot	0	0	0
Wuyunggame	0	0	0
Gunaluk	0	0	0
Deogi	0	0	0
Jugumi	0	0	0
Kugiame	0	0	0
<b>Oneri</b>	<b>0</b>	<b>0</b>	<b>0</b>

Lanjutan Tabel/Continued Table 2.3.8

Kelurahan/Desa Kelurahan/Village	Kebakaran Hutan dan Lahan Forest and Land Fires	Angin Puyuh/Puting Beliung/Topan Typhoon/Cyclone	Gelombang Pasang Laut Tide
(1)	(9)	(10)	(11)
Jiwot	0	0	0
Wuyunggame	0	0	0
Gunaluk	0	0	0
Deogi	0	0	0
Jugumi	0	0	0
Kugiame	0	0	0
<b>Oneri</b>	<b>0</b>	<b>0</b>	<b>0</b>

Catatan/Note: <sup>1</sup>Desa pada tabel ini termasuk Unit Permukiman Transmigrasi (UPT) yang masih diOneri oleh kementerian terkait dan nagari di Provinsi Sumatera Barat/  
Villages in this table include Transmigration Settlement Unit which is still fostered by the relevant ministries and the nagari in the Province of Sumatera Barat

Sumber/Source: BPS, Pendataan Potensi Desa (Podes) 2019/ BPS-Statistics Indonesia, Village Potential Data Collection 2019

**Tabel 2.3.9** Banyaknya Korban Jiwa Akibat Bencana Alam menurut Kelurahan/Desa dan Jenis Bencana Alam di Distrik Oneri, 2019  
*Number of Casualties due to Natural Disaster by Kelurahan/Village and Type of Natural Disaster in Oneri Subdistrict, 2019*

Kelurahan/Desa Kelurahan/Village	Gempa Bumi Earth-quake	Tsunami Tsunami	Gunung Meletus Volcanic Eruption	Tanah Longsor Landslide
(1)	(2)	(3)	(4)	(5)
Jiwot	0	0	0	0
Wuyunggame	0	0	0	0
Gunaluk	0	0	0	0
Deogi	0	0	0	0
Jugumi	0	0	0	0
Kugiame	0	0	0	0
<b>Oneri</b>	0	0	0	0

Lanjutan Tabel/Continued Table 2.3.9

Kelurahan/Desa Kelurahan/Village	Banjir Flood	Banjir Bandang Flash Flood	Kekeringan Drought
(1)	(6)	(7)	(8)
Jiwot	0	0	0
Wuyunggame	0	0	0
Gunaluk	0	0	0
Deogi	0	0	0
Jugumi	0	0	0
Kugiame	0	0	0
<b>Oneri</b>	<b>0</b>	<b>0</b>	<b>0</b>

Lanjutan Tabel/*Continued Table 2.3.9*

Kelurahan/Desa Kelurahan/Village	Kebakaran Hutan dan Lahan Forest and Land Fires	Angin Puyuh/Puting Beliung/Topan Typhoon/Cyclone	Gelombang Pasang Laut Tide
(1)	(9)	(10)	(11)
Jiwot	0	0	0
Wuyunggame	0	0	0
Gunaluk	0	0	0
Deogi	0	0	0
Jugumi	0	0	0
Kugiame	0	0	0
<b>Oneri</b>	0	0	0

Catatan/Note: <sup>1</sup> Desa pada tabel ini termasuk Unit Permukiman Transmigrasi (UPT) yang masih diOneri oleh kementerian terkait dan nagari di Provinsi Sumatera Barat/  
Villages in this table include Transmigration Settlement Unit which is still fostered by the relevant ministries and the nagari in the Province of Sumatera Barat

Sumber/Source: BPS, Pendataan Potensi Desa (Podes) 2019/ BPS—Statistics Indonesia, Village Potential Data Collection 2019

**Tabel 2.3.10 Keberadaan Fasilitas/Upaya Antisipasi/Mitigasi Bencana Alam menurut Kelurahan/Desa di Distrik Oneri, 2019**  
**Table 2.3.10 Presence of Facilities/Effort in Anticipation/Mitigation of Natural Disaster by Kelurahan/Village in Oneri Subdistrict, 2019**

Kelurahan/Desa Kelurahan/Village	Sistem Peringatan Dini Bencana Alam Natural Disaster Early Warning System	Sistem Peringatan Dini Khusus Tsunami Tsunami Early Warning System	Perlengkapan Keselamatan Safety Equipment
(1)	(2)	(3)	(4)
Jiwot	0	0	0
Wuyungame	0	0	0
Gunaluk	0	0	0
Deogi	0	0	0
Jugumi	0	0	0
Kugiame	0	0	0

Lanjutan Tabel/*Continued Table 2.3.10*

Kelurahan/Desa Kelurahan/Village	Rambu-rambu dan Jalur Evakuasi Bencana Sign and Evacuation Route	Pembuatan, Perawatan, atau Normalisasi: Sungai, Kanal, Tanggul, Parit, Drainase, Waduk, Pantai, dll Engineering, Maintenance, or Normalization: Rivers, Canals, Dikes, ect
(1)	(5)	(6)
Jiwot	0	0
Wuyunggame	0	0
Gunaluk	0	0
Deogi	0	0
Jugumi	0	0
Kugiame	0	0

Catatan/Note: <sup>1</sup> Desa pada tabel ini termasuk Unit Permukiman Transmigrasi (UPT) yang masih diOneri oleh kementerian terkait dan nagari di Provinsi Sumatera Barat/  
Villages in this table include Transmigration Settlement Unit which is still fostered by the relevant ministries and the nagari in the Province of Sumatera Barat

Sumber/Source: BPS, Pendataan Potensi Desa (Podes) 2019/ BPS–Statistics Indonesia, Village Potential Data Collection 2019

**Tabel 2.3.11** Banyaknya Embung Desa menurut Kelurahan/Desa di Distrik Oneri, 2018 dan 2019  
**Table** *Number of Village Reservoirs by Kelurahan/Village in Oneri Subdistrict, 2019*

Kelurahan/Desa Kelurahan/Village	2018	2019
(1)	(2)	(3)
Jiwot	0	0
Wuyunggame	0	0
Gunaluk	0	0
Deogi	0	0
Jugumi	0	0
Kugiame	0	0
<b>Oneri</b>	<b>0</b>	<b>0</b>

Catatan/Note: <sup>1</sup> Desa pada tabel ini termasuk Unit Permukiman Transmigrasi (UPT) yang masih di Oneri oleh kementerian terkait dan nagari di Provinsi Sumatera Barat/  
 Villages in this table include Transmigration Settlement Unit which is still fostered by the relevant ministries and the nagari in the Province of Sumatera Barat

Sumber/Source:

BPS, Pendataan Potensi Desa (Podes) 2019/ BPS—Statistics Indonesia, Village Potential Data Collection 2019



**Tabel 2.3.12** Banyaknya Desa/Kelurahan yang Memiliki Kelompok Kegiatan Olahraga menurut Jenis Olahraga dan Ketersediaan Fasilitas/Lapangan Olahraga di Distrik Oneri, 2019  
**Number of Village/Kelurahan Having Sports Activity Group by Type of Sports and Availability of Sports Facility/Field in Oneri Subdistrict, 2019**

Jenis Olahraga Type of Sports	Kondisi Fasilitas/Lapangan Olahraga Sports Facility/Field Condition			Tidak Ada Fasilitas/Lapangan Olahraga No Sports Facility/Field
	Baik Good	Rusak Sedang Moderately Damaged	Rusak Parah Badly Damaged	
(1)	(2)	(3)	(4)	(5)
Sepak Bola/ Soccer	0	0	0	6
Bola Voli/ Volley Ball	0	0	0	6
Bulu Tangkis/ Badminton	0	0	0	6
Bola Basket/ Basket Ball	0	0	0	6
Tenis Lapangan/ Court Tennis	0	0	0	6
Tenis Meja/ Table Tennis	0	0	0	6
Futsal/ Futsal	0	0	0	6
Renang/ Swimming Pool	0	0	0	6
Bela Diri (Pencak Silat, Karate, dll) Martial Arts (Pencak Silat, Karate, etc)	0	0	0	6
Bilyard/ Bilyards	0	0	0	6
Pusat Kebugaran (Senam, Fitness, Aerobik, dll) Fitness Center (Gymnastics, Fitness, Aerobics, etc)	0	0	0	6
Lainnya/ Others	0	0	0	6

Catatan/Note:

<sup>1</sup> Desa pada tabel ini termasuk Unit Permukiman Transmigrasi (UPT) yang masih di Oneri oleh kementerian terkait dan nagari di Provinsi Sumatera Barat/ Villages in this table include Transmigration Settlement Unit which is still fostered by the relevant ministries and the nagari in the Province of Sumatera Barat

Sumber/Source:

BPS, Pendataan Potensi Desa (Podes) 2019/ BPS–Statistics Indonesia, Village Potential Data Collection 2019



03

**PERTANIAN, KEHUTANAN, PETERNAKAN, DAN  
PERIKANAN**  
*AGRICULTURE, FORESTRY, LIVESTOCK, AND FISHERY*

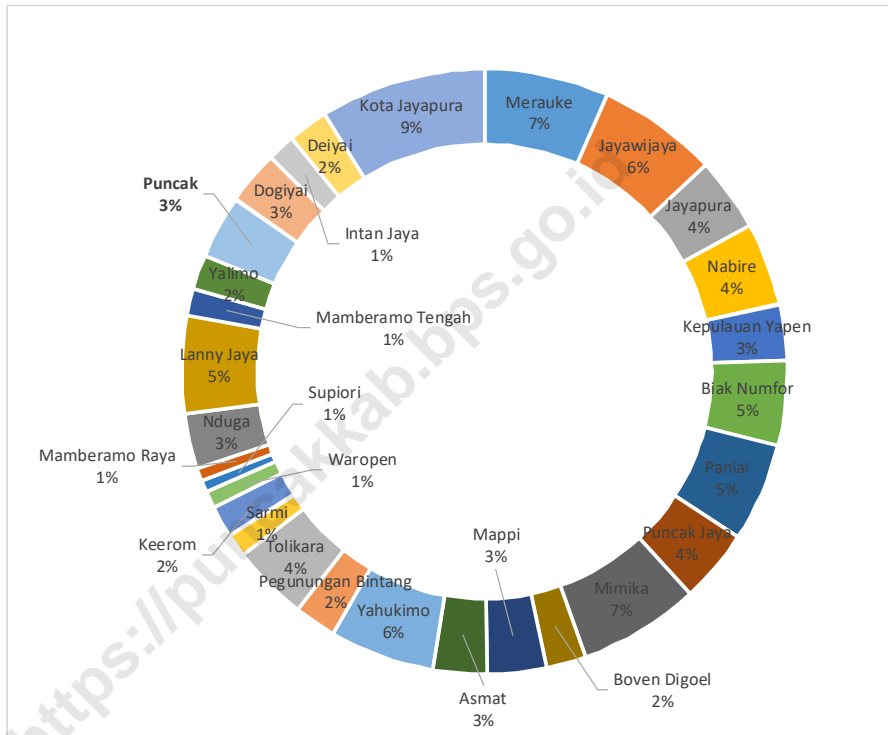
**PERTANIAN**  
**AGRICULTURE**





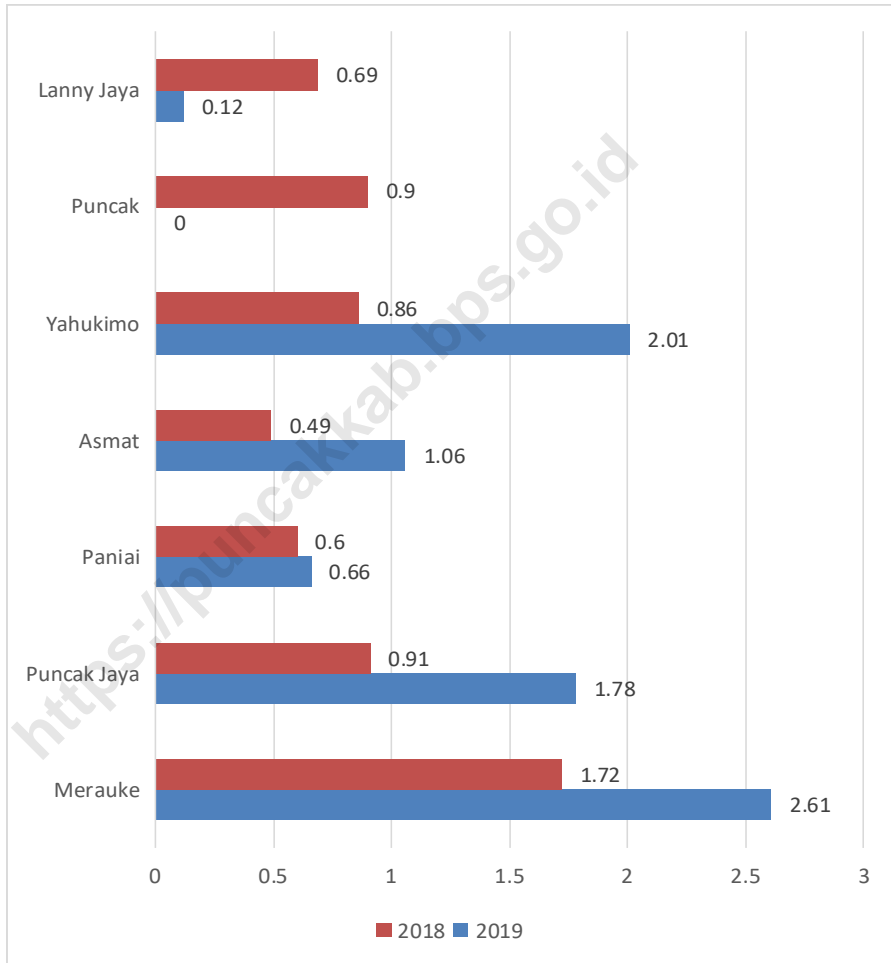
**Gambar 3.1**  
**Figures**

**Distribusi Persentase Penduduk Menurut Kabupaten/Kota di Provinsi Papua, 2019**  
**Percentage Distribution of Population by Regency Municipality in Papua Province, 2019**



Sumber/Source: BPS, Sensus Penduduk (SP) 2010 dan Proyeksi Penduduk Indonesia 2015–2045/BPS-Statistics Indonesia, 2010 Population Census and Indonesia Population Projection 2015–2045

**Gambar 3.2** Tingkat Pengangguran Terbuka (TPT) Menurut Kabupaten/Kota di Provinsi Papua, 2018–2019  
**Figures 3.2** Unemployment Rate (UR) by Regency/Municipality in Papua Province, 2018–2019



Sumber/Source: BPS, Survei Angkatan Kerja Nasional (Sakernas) Agustus/BPS-Statistics Indonesia, August National Labor Force Survey

### 3.1 HORTIKULTURA

#### HORTICULTURE

**Tabel 3.1.1** Luas Panen Tanaman Sayuran menurut Kelurahan/Desa dan Jenis Tanaman di Distrik Oneri (ha), 2018–2019  
**Table 3.1.1** *Harvested Area of Vegetables by Kelurahan/Village and Kind of Plant in Oneri Subdistrict (ha), 2018–2019*

Kelurahan/Desa Kelurahan/Village	Bawang Merah Shallot		Cabai Chili	
	2018	2019	2018	2019
(1)	(2)	(3)	(4)	(5)
Jiwot	-	-	-	-
Wuyunggame	-	-	-	-
Gunaluk	-	-	-	-
Deogi	-	-	-	-
Jugumi	-	-	-	-
Kugiame	-	-	-	-
<b>Oneri</b>	-	-	-	-

**Lanjutan Tabel/Continued Table 3.1.1**

Kelurahan/Desa Kelurahan/Village	Kentang Potato		Kubis Cabbage	
	2018	2019	2018	2019
(1)	(2)	(3)	(4)	(5)
Jiwot	-	-	-	-
Wuyunggame	-	-	-	-
Gunaluk	-	-	-	-
Deogi	-	-	-	-
Jugumi	-	-	-	-
Kugjame	-	-	-	-



Lanjutan Tabel/*Continued Table 3.1.1*

Kelurahan/Desa Kelurahan/Village	Petsai Chinese Cabbage		Tomat Tomato		Wortel Carrot	
	2018	2019	2018	2019	2018	2019
(1)	(2)	(3)	(4)	(5)	(6)	(7)
Jiwot	-	-	-	-	-	-
Wuyunggame	-	-	-	-	-	-
Gunaluk	-	-	-	-	-	-
Deogi	-	-	-	-	-	-
Jugumi	-	-	-	-	-	-
Kugjame	-	-	-	-	-	-
<b>Oneri</b>	-	-	-	-	-	-

Catatan/Notes: Data ini tidak tersedia / *The Data are Not Available*

Sumber/Source: BPS, Statistik Pertanian Hortikultura SPH-SBS/BPS-Statistics Indonesia, *Agricultural Statistics for Horticulture, SPH-SBS*

**Tabel 3.1.2** **Produksi Tanaman Sayuran menurut Kelurahan/Desa dan Jenis Tanaman di Distrik Oneri (ha), 2018–2019**  
**Production of Vegetables by Kelurahan/Village and Kind of Plant in Oneri Subdistrict (ha), 2018–2019**

Kelurahan/Desa Kelurahan/Village	Bawang Merah Shallot		Cabai Chili	
	2018	2019	2018	2019
(1)	(2)	(3)	(4)	(5)
Jiwot	-	-	-	-
Wuyunggame	-	-	-	-
Gunaluk	-	-	-	-
Deogi	-	-	-	-
Jugumi	-	-	-	-
Kugjame	-	-	-	-
<b>Oneri</b>	-	-	-	-

Lanjutan Tabel/*Continued Table 3.1.2*

Kelurahan/Desa <i>Kelurahan/Village</i>	Kentang <i>Potato</i>		Kubis <i>Cabbage</i>	
	2018	2019	2018	2019
(1)	(2)	(3)	(4)	(5)
Jiwot	-	-	-	-
Wuyunggame	-	-	-	-
Gunaluk	-	-	-	-
Deogi	-	-	-	-
Jugumi	-	-	-	-
Kugjame	-	-	-	-
<b>Oneri</b>	-	-	-	-

**Lanjutan Tabel/Continued Table 3.1.2**

Kelurahan/Desa Kelurahan/Village	Petsai Chinese Cabbage		Tomat Tomato		Wortel Carrot	
	2018	2019	2018	2019	2018	2019
(1)	(2)	(3)	(4)	(5)	(6)	(7)
Jiwot	-	-	-	-	-	-
Wuyunggame	-	-	-	-	-	-
Gunaluk	-	-	-	-	-	-
Deogi	-	-	-	-	-	-
Jugumi	-	-	-	-	-	-
Kugiame	-	-	-	-	-	-
<b>Oneri</b>	-	-	-	-	-	-

Catatan/Notes: Data ini tidak tersedia / The Data are Not Available

Sumber/Source: BPS, Statistik Pertanian Hortikultura SPH-SBS/BPS-Statistics Indonesia, Agricultural Statistics for Horticulture, SPH-SBS

04

PARIWISATA  
TOURISM

PARIWISATA  
TOURISM

4



<https://puncakkab.bps.go.id>



**Tabel 4.1** Jumlah Rumah Makan/Restoran menurut Kelurahan/Desa di Distrik Oneri , 2016–2019  
**Number of Restaurants by Kelurahan/Village in Oneri Subdistrict, 2016–2019**

Kelurahan/Desa Kelurahan/Village	2016	2017	2018	2019
(1)	(2)	(3)	(4)	(5)
Jiwot	0	0	0	0
Wuyunggame	0	0	0	0
Gunaluk	0	0	0	0
Deogi	0	0	0	0
Jugumi	0	0	0	0
Kugjame	0	0	0	0
<b>Oneri</b>	<b>0</b>	<b>0</b>	<b>0</b>	<b>0</b>

Sumber/Source: BPS, Pendataan Potensi Desa (Podes)/BPS-Statistics Indonesia, Village Potential Data Collecting

**Tabel 4.2** Banyaknya Sarana dan Prasarana Ekonomi menurut Kelurahan/Desa dan Jenisnya di Distrik Oneri , 2019  
**Number of Economic Facilities and Infrastructure by Kelurahan/Village in Oneri Subdistrict, 2019**

Kelurahan/Desa Kelurahan/Village	Kelompok Pertokoan Shopping Complex	Pasar dengan Bangunan Permanen Market in Permanent Building	Pasar dengan Bangunan Semi Permanen Market without Semi-Permanent Building	Pasar Tanpa Bangunan Market without Permanent Building
(1)	(2)	(3)	(4)	(5)
Jiwot	0	0	0	0
Wuyunggame	0	0	0	0
Gunaluk	0	0	0	0
Deogi	0	0	0	0
Jugumi	0	0	0	0
Kugiame	0	0	0	0
<b>Oneri</b>	<b>0</b>	<b>0</b>	<b>0</b>	<b>0</b>



Lanjutan Tabel/*Continued Table 4.2*

Kelurahan/Desa <i>Kelurahan/Village</i>	Minimarket / Swalayan <sup>2</sup> <i>Minimarket/ Supermarket<sup>2</sup></i>	Toko/Warung Kelontong <i>Shop/ Grocery Store</i>	Restoran/ Rumah Makan <i>Restaurant/ Food Stall</i>
(1)	(2)	(3)	(4)
Jiwot	0	0	0
Wuyunggame	0	0	0
Gunaluk	0	0	0
Deogi	0	0	0
Jugumi	0	0	0
Kugjame	0	0	0
<b>Oneri</b>	<b>0</b>	<b>0</b>	<b>0</b>

Lanjutan Tabel/Continued Table 4.2

Kelurahan/Desa Kelurahan/Village	Warung/Kedai Makanan Food & Beverage Store	Hotel Hotel	Hostel/Motel/ Losmen/Wisma Hostel/ Motel/ Inn/ Pensions
(1)	(2)	(3)	(4)
Jiwot	0	0	0
Wuyunggame	0	0	0
Gunaluk	0	0	0
Deogi	0	0	0
Jugumi	0	0	0
Kugjame	0	0	0
<b>Oneri</b>	<b>0</b>	<b>0</b>	<b>0</b>

Catatan/Note: <sup>1</sup>Desa pada tabel ini termasuk Unit Permukiman Transmigrasi (UPT) yang masih diOneri oleh kementerian terkait dan nagari di Provinsi Sumatera Barat/Villages in this table include Transmigration Settlement Unit which is still fostered by the relevant ministries and the nagari in the Province of Sumatera Barat

<sup>2</sup>Memiliki luas < 400m<sup>2</sup>/ Has an area < 400 m<sup>2</sup>

Sumber/Source: BPS, Pendataan Potensi Desa (Podes)/ BPS—Statistics Indonesia, Village Potential Data Collection

**Tabel**  
**Table** 4.3**Banyaknya Sarana Lembaga Keuangan yang Beroperasi menurut Kelurahan/Desa dan Jenisnya di Distrik Oneri ,2019**  
**Number of Operating Financial Institution Facilities by Kelurahan/Village in Oneri Subdistrict, 2019**

Kelurahan/Desa Kelurahan/Village	Bank Umum Pemerintah Government Bank	Bank Umum Swasta Private Bank	Bank Perkreditan Rakyat Rural Bank
(1)	(2)	(3)	(4)
Jiwot	0	0	0
Wuyunggame	0	0	0
Gunaluk	0	0	0
Deogi	0	0	0
Jugumi	0	0	0
Kugjame	0	0	0
<b>Oneri</b>	<b>0</b>	<b>0</b>	<b>0</b>

Catatan/Note: <sup>1</sup>Desa pada tabel ini termasuk Unit Permukiman Transmigrasi (UPT) yang masih diOneri oleh kementerian terkait dan nagari di Provinsi Sumatera Barat/Villages in this table include Transmigration Settlement Unit which is still fostered by the relevant ministries and the nagari in the Province of Sumatera Barat

Sumber/Source: BPS, Pendataan Potensi Desa (Podes)/ BPS—Statistics Indonesia, Village Potential Data Collection

**Tabel 4.4** Banyaknya Koperasi yang Masih Aktif menurut Kelurahan/Desa dan Jenis Koperasi di Distrik Oneri, 2019  
**Number of Active Cooperatives by Kelurahan/Village in Oneri Subdistrict, 2019**

Kelurahan/Desa Kelurahan/Village	Koperasi Unit Desa (KUD) Village Cooperative Unit	Koperasi Industri Kecil dan Kerajinan Rakyat (Kopinkra) Small Industry and Citizen Handicraft Cooperative	Koperasi Simpan Pinjam (Kospin) Saving and Loan Cooperative	Koperasi Lainnya Other Cooperative
(1)	(2)	(3)	(4)	(5)
Jiwot	0	0	0	0
Wuyunggame	0	0	0	0
Gunaluk	0	0	0	0
Deogi	0	0	0	0
Jugumi	0	0	0	0
Kugiame	0	0	0	0
<b>Oneri</b>	<b>0</b>	<b>0</b>	<b>0</b>	<b>0</b>

Catatan/Note: <sup>1</sup>Desa pada tabel ini termasuk Unit Permukiman Transmigrasi (UPT) yang masih diOneri oleh kementerian terkait dan nagari di Provinsi Sumatera Barat/Villages in this table include Transmigration Settlement Unit which is still fostered by the relevant ministries and the nagari in the Province of Sumatera Barat

Sumber/Source: BPS, Pendataan Potensi Desa (Podes)/ BPS—Statistics Indonesia, Village Potential Data Collection

**Tabel**  
**Table** 4.5

**Jumlah Menara dan Operator Layanan Komunikasi Telepon Seluler Serta Kondisi Sinyal Telepon Seluler menurut Kelurahan/Desa di Distrik Oneri , 2019**  
*Number of Operating Financial Institution Facilities by Kelurahan/Village in Oneri Subdistrict, 2019*

Kelurahan/Desa Kelurahan/Village	Jumlah Menara Telepon Seluler (BTS) Number of Base Transceiver Station (BTS)	Jumlah Operator Layanan Komunikasi Telepon Seluler Yang Menjangkau di Desa/ Kelurahan Number of Cellular Communication Service Operators Reaching Village/ Kelurahan	Kondisi Sinyal Telepon Seluler di Sebagian Besar Wilayah Desa/Kelurahan Cellular Phone Signal Condition in Majority of Village/Kelurahan Area
(1)	(2)	(3)	(4)
Jiwot	0	0	0
Wuyunggame	0	0	0
Gunaluk	0	0	0
Deogi	0	0	0
Jugumi	0	0	0
Kugiame	0	0	0
<b>Oneri</b>	<b>0</b>	<b>0</b>	<b>0</b>

Catatan/Note: \*Desa pada tabel ini termasuk Unit Permukiman Transmigrasi (UPT) yang masih diOneri oleh kementerian terkait dan nagari di Provinsi Sumatera Barat/Villages in this table include Transmigration Settlement Unit which is still fostered by the relevant ministries and the nagari in the Province of Sumatera Barat

Sumber/Source: BPS, Pendataan Potensi Desa (Podes)/ BPS—Statistics Indonesia, Village Potential Data Collection

**Tabel 4.6** Sarana Transportasi Antar Desa/Kelurahan menurut Kelurahan/Desa di Distrik Oneri , 2019  
*Inter-Village/Kelurahan Transportation Facilities by Kelurahan/Village in Oneri Subdistrict, 2019*

Kelurahan/Desa Kelurahan/Village	Jenis Transportasi Type of Transportation	Keberadaan Angkutan Umum Availability of Public Transportation
(1)	(2)	(3)
Jiwot	Darat	Tidak ada
Wuyunggame	Darat	Tidak ada
Gunaluk	Darat	Tidak ada
Deogi	Darat	Tidak ada
Jugumi	Darat	Tidak ada
Kugjame	Darat	Tidak ada

Catatan/Note: <sup>1</sup>Desa pada tabel ini termasuk Unit Permukiman Transmigrasi (UPT) yang masih diOneri oleh kementerian terkait dan nagari di Provinsi Sumatera Barat/Villages in this table include Transmigration Settlement Unit which is still fostered by the relevant ministries and the nagari in the Province of Sumatera Barat

Sumber/Source: BPS, Pendataan Potensi Desa (Podes)/ BPS—Statistics Indonesia, Village Potential Data Collection

**Tabel**  
**Table** 4.7**Kondisi Jalan Darat Antar Desa/Kelurahan menurut Kelurahan/Desa di Distrik Oneri , 2019**  
**Condition of Inter-Village/Kelurahan Roads by Kelurahan/Village in Oneri Subdistrict, 2019**

<b>Kelurahan/Desa</b> <b>Kelurahan/Village</b>	<b>Jenis Permukaan Jalan</b> <b>Type of Road Surface</b>	<b>Dapat Dilalui Kendaraan Bermotor Roda 4 atau Lebih</b> <b>Can be Passed by Four or More Wheel Vehicle</b>
(1)	(2)	(3)
Jiwot	Jalan Setapak	Tidak
Wuyunggame	Jalan Setapak	Tidak
Gunaluk	Jalan Setapak	Tidak
Deogi	Jalan Setapak	Tidak
Jugumi	Jalan Setapak	Tidak
Kugiame	Jalan Setapak	Tidak

Catatan/Note: <sup>1</sup>Desa pada tabel ini termasuk Unit Permukiman Transmigrasi (UPT) yang masih diOneri oleh kementerian terkait dan nagari di Provinsi Sumatera Barat/Villages in this table include Transmigration Settlement Unit which is still fostered by the relevant ministries and the nagari in the Province of Sumatera Barat

Sumber/Source: BPS, Pendataan Potensi Desa (Podes)/ BPS—Statistics Indonesia, Village Potential Data Collection

**Tabel 4.8** Keberadaan Kantor Pos/Pos Pembantu/Rumah Pos dan Perusahaan/Agen Jasa Ekspedisi Swasta menurut Kelurahan/Desa di Distrik Oneri , 2019  
*Availability of Post Office/Subsidiary of Post Office and Private Expedition Service Company by Kelurahan/Village in Oneri Subdistrict, 2019*

Kelurahan/Desa Kelurahan/Village	Kantor Pos/Pos Pembantu/ Rumah Pos Post Office/Subsidiary of Post Office	Perusahaan/Agen Jasa Ekspedisi Swasta Private Expedition Service Company
(1)	(2)	(3)
Jiwot	0	0
Wuyunggame	0	0
Gunaluk	0	0
Deogi	0	0
Jugumi	0	0
Kugjame	0	0

Catatan/Note: <sup>1</sup>Desa pada tabel ini termasuk Unit Permukiman Transmigrasi (UPT) yang masih diOneri oleh kementerian terkait dan nagari di Provinsi Sumatera Barat/Villages in this table include Transmigration Settlement Unit which is still fostered by the relevant ministries and the nagari in the Province of Sumatera Barat

Sumber/Source: BPS, Pendataan Potensi Desa (Podes)/ BPS–Statistics Indonesia, Village Potential Data Collection







Sensus  
Penduduk  
2020

# DATA

MENCERDASKAN BANGSA

-Enlighten the Nation-

<https://puncakkab.bps.go.id>



**BADAN PUSAT STATISTIK  
KABUPATEN PUNCAK**  
*BPS-Statistics of Puncak Regency*  
Distrik Ilaga, Kab. Puncak 98972  
E-mail: [bps9433@bps.go.id](mailto:bps9433@bps.go.id)  
Homepage: <http://puncakkab.bps.go.id>