

KECAMATAN MUTIS DALAM ANGKA

MUTIS DISTRICT IN FIGURES

2024



**BADAN PUSAT STATISTIK
KABUPATEN TIMOR TENGAH UTARA**
BPS-STATISTICS OF TIMOR TENGAH UTARA REGENCY

KECAMATAN MUTIS DALAM ANGKA *MUTIS DISTRICT IN FIGURES* 2024

Volume 24, 2024

<https://timortengahutarakab.bps.go.id>



**BADAN PUSAT STATISTIK
KABUPATEN TIMOR TENGAH UARA
BPS-STATISTICS OF TIMOR TENGAH UTARA
REGENCY**

KECAMATAN MUTIS DALAM ANGKA

MUTIS District in Figures

2024

Volume 24, 2024

Katalog /*Catalogue*: 1102001.5305013

ISSN: ...

Nomor Publikasi/*Publication Number*: 53050.24017

Ukuran Buku/*Book Size*: 14,8 cm x 21 cm

Jumlah Halaman/*Number of Pages* :xxvi +97 hal/*pages*

Penyusun Naskah/*Manuscript Drafter*:

BPS Kabupaten Timor Tengah utara

BPS-Statistics of Timor Tengah Utara

Penyunting/*Editor*:

BPS Kabupaten Timor Tengah utara

BPS-Statistics of Timor Tengah Utara

Pembuat Kover/*Cover Designer*:

BPS Kabupaten Timor Tengah Utara

BPS-Statistics of Timor Tengah Utara

Penerbit/*Publisher*

©BPS Kabupaten Timor Tengah Utara/*BPS-Statistics of Timor Tengah Utara*

Sumber Ilustrasi/*Illustration Source*:...

Dilarang mereproduksi dan/atau menggandakan sebagian atau seluruh isi buku ini untuk tujuan komersial tanpa izin tertulis dari Badan Pusat Statistik Kabupaten Timor Tengah Utara.

It is prohibited to reproduce and/or duplicate part or all of this book for commercial purpose without permission from BPS-Statistics of Timor Tengah Utara..

TIM PENYUSUN/COMPILERS
KECAMATAN MUTIS DALAM ANGKA
Mutis District in Figures
2024

Volume 24, 2024

Pengarah/Director

Pieter Dikson Roynard Balukh

Penanggung Jawab/Persons in Charge

Pieter Dikson Roynard Balukh

Penyunting/Editors

Agus Heri Siswanto

Pengolah Data dan Penulis Naskah/Data Processor and Writers

Yohanis Stefanus Glau

KONTRIBUTOR DATA/DATA CONTRIBUTORS

1. Kementerian Agama/*Ministry of Religious Affair*
2. Kementerian Pendidikan dan Kebudayaan/*Ministry of Education and Culture*
3. Badan Meteorologi Klimatologi dan Geofisika/*Meteorological, Climatology, and Geophysical Agency*
4. Badan Pusat Statistik/*BPS-Statistics Indonesia*
5. Dinas Kesehatan Kabupaten TTU
6. Kecamatan Mutis

<https://timortengahutarakab.bps.go.id>

PETA WILAYAH KECAMATAN MUTIS
MAP OF MUTIS DISTRICT



KEPALA BPS KABUPATEN TIMOR TENGAH UTARA
HEAD OF BPS-STATISTICS TIMOR TENGAH UTARA



PIETER DIKSON ROYNARD BALUKH

KATA PENGANTAR

Terbitnya buku Kecamatan Mutis Dalam Angka tahun 2024 saya sambut dengan gembira. Data yang disajikan dalam buku ini dapat memberikan gambaran keadaan Kecamatan Mutis mengenai potensi dan sumber daya serta hasil-hasil pembangunan yang telah dicapai sekaligus secara implisit memperhatikan kendala-kendala yang dihadapi di Kecamatan Mutis di masa mendatang.

Selain itu penerbitan publikasi Kecamatan Mutis Dalam Angka ini, bagi pemerintah sangat dirasakan manfaatnya terutama sebagai bahan untuk melengkapi perencanaan dan perumusan suatu kebijakan serta mengetahui sejauhmana pelaksanaan program pembangunan yang telah dilaksanakan dan memberikan hasil untuk kepentingan masyarakat. Dalam konteks yang demikian saya mengharapkan kepada semua pihak baik instansi pemerintah maupun swasta serta seluruh lapisan masyarakat di Kecamatan Mutis untuk senantiasa memberikan data yang benar dan wajar sesuai dengan keadaan yang sebenarnya.

Kepada semua pihak yang telah memberikan data serta informasi sehingga terbitnya publikasi Kecamatan Mutis Dalam Angka tahun 2024, kami ucapkan terima kasih. semoga kerjasama yang selama ini telah di jalin dapat dipertahankan bahkan ditingkatkan di masa yang akan datang , sehingga data yang disajikan lebih lengkap , akurat, dan terpercaya.

Kami menyadari bahwa Publikasi ini masih banyak kekurangan , untuk itu segala masukan dan saran yang konstruktif dari berbagai pihak sangat kami harapkan , guna penyempurnaan di masa yang akan datang.

Kefamenanu, September 2024
Kepala Badan Pusat Statistik
Kabupaten Timor Tengah Utara



Pieter Dikson Roynard Balukh

PREFACE

Mutis Subdistrict in Figures 2024 I was greeted with delight. Data presented in this book can provide a picture of Mutis Subdistrict regarding by potential and resources and development results that have been achieved while implicitly attention to the obstacles faced in the Mutis sub-district in the future.

Additionally publications Mutis Subdistrict in figures, the government very useful mainly as an ingredient to complete the planning and formulation of a policy and determine the extent of implementation of the program development that have been implemented and deliver results for the benefit of society. In such context, I was expecting to all parties, both government and private agencies as well as the whole society in the Mutis Subdistrict to always provide correct data and reasonable in accordance with the actual situation.

To all parties who have provided data and information so that the publication of the publication of West Miomaffo District in Numbers in 2024, we thank you. Hopefully the cooperation that has been established so far can be maintained and even improved in the future, so that the data presented is more complete, accurate, and reliable.

We realize that this publication still has many shortcomings, for that we really hope for all constructive inputs and suggestions from various parties, for improvement in the future.

*Kefamenanu, September 2024
Head of BPS-Statistics Timor Tengah Utara*



Pieter Dikson Roynard Balukh

DAFTAR ISI/CONTENTS
KECAMATAN MUTIS DALAM ANGKA
Mutis District in Figures
2024
Volume 24, 2024

| | Halaman <i>Page</i> |
|--|------------------------|
| Kata Pengantar/ <i>Preface</i> | xii |
| Daftar Isi/ <i>Contents</i> | xiii |
| Daftar Tabel/ <i>List of Tables</i> | xv |
| Daftar Gambar/ <i>List of Figures</i> | xxi |
| Penjelasan Umum/ <i>Explanatory Notes</i> | xxiii |
| Daftar Singkatan/ <i>List of Abbreviation</i> | xxv |
| 1. Geografi dan Iklim/ <i>Geography and Climate</i> | 1 |
| 2. Pemerintahan/ <i>Government</i> | 11 |
| 3. Penduduk/ <i>Population</i> | 21 |
| 4. Sosial dan Kesejahteraan Rakyat/ <i>Social and Welfare</i> | 31 |
| 5. Pertanian/ <i>Agriculture</i> | 59 |
| 6. Pariwisata, Transportasi, dan Komunikasi/ <i>Tourism, Transportation, and Communication</i> | 73 |
| 7. Perbankan, Koperasi, dan Perdagangan/ <i>Banking, Cooperative, and Trade</i> | 87 |
| Daftar Pustaka/ <i>Bibliography</i> | 99 |

DAFTAR TABEL/LIST OF TABLES

| Tabel Table | | Halaman Page |
|----------------|---|-----------------|
| 1. | GEOGRAFI DAN IKLIM/GEOGRAPHY AND CLIMATE | |
| 1.1 | KEADAAN GEOGRAFI GEOGRAPHY CONDITION | |
| 1.1.1 | Luas Daerah Menurut Desa/Kelurahan di Kecamatan Mutis, 2021 <i>Total Area by Villages/Kelurahan in Mutis District, 2021</i> | 8 |
| 1.1.2 | Jarak ke Ibukota Kecamatan dan Ibukota Kabupaten/Kota Menurut Desa/Kelurahan di Kecamatan Mutis (km), 2021 <i>Distance to the District Capital and Regency/Municipal Capital by Villages/Kelurahan in Mutis District (km), 2021</i> | 9 |
| 2. | PEMERINTAHAN/GOVERNMENT | |
| 2.1 | WILAYAH ADMINISTRATIF ADMINISTRATIVE AREA | |
| 2.1.1 | Jumlah Rukun Warga (RW) dan Rukun Tetangga (RT) Menurut Desa/Kelurahan di Kecamatan Mutis, 2023 <i>Number of Rukun Warga and Rukun Tetangga by Villages/ Kelurahan in Mutis District, 2023</i> | 17 |
| 2.2 | SUMBER DAYA MANUSIA HUMAN RESOURCES | |
| 2.2.1 | Jumlah Pegawai Negeri Sipil Menurut Pemerintah Daerah dan Jenis Kelamin di Kecamatan Mutis, 2023 <i>Number of Civil Servants by Local Government and Sex in Mutis District, 2023</i> | 18 |
| 2.2.2 | Jumlah Pegawai Negeri Sipil Pemerintah Daerah Kecamatan Mutis Menurut Tingkat Pendidikan dan Jenis Kelamin, 2023 <i>Number of Civil Servants of Mutis District Government by Educational Level and Sex, 2023</i> | 19 |

3. **PENDUDUK/POPULATION**

| | | |
|-----|--|----|
| 3.1 | Penduduk, Distribusi Persentase Penduduk, Kepadatan Penduduk, Rasio Jenis Kelamin Penduduk Menurut Desa/Kelurahan di Kecamatan Mutis, 2023 <i>Population, Percentage Distribution of Population, Population Density, and Population Sex Ratio by Villages/Kelurahan in Mutis District, 2023</i> | 27 |
| 3.2 | Jumlah Penduduk Menurut Kelompok Umur dan Jenis Kelamin di Kecamatan Mutis, 2023 <i>Population by Age Groups and Sex in Mutis District, 2023</i> | 29 |

4. **SOSIAL DAN KESEJAHTERAAN RAKYAT/SOCIAL AND WELFARE**

4.1 **PENDIDIKAN EDUCATION**

| | | |
|-------|---|----|
| 4.1.1 | Jumlah Sekolah Menurut Tingkat Pendidikan di Kecamatan Mutis, 2022/2023 dan 2023/2024 <i>Number of Schools by Educational Level in Mutis District, 2022/2023 and 2023/2024</i> | 38 |
| 4.1.2 | Jumlah Guru Menurut Tingkat Pendidikan di Kecamatan Mutis, 2022/2023 dan 2023/2024 <i>Number of Teachers by Educational Level in Mutis District, 2022/2023 and 2023/2024</i> | 39 |
| 4.1.3 | Jumlah Murid Menurut Tingkat Pendidikan di Kecamatan Mutis, 2022/2023 dan 2023/2024 <i>Number of Pupils by Educational Level in Mutis District, 2022/2023 and 2023/2024</i> | 40 |

4.2 **KESEHATAN HEALTH**

| | | |
|-------|---|----|
| 4.2.1 | Banyaknya Desa ¹ /Kelurahan yang Memiliki Sarana Kesehatan Menurut Jenis Sarana Kesehatan di Kecamatan Mutis, 2021–2023 <i>Number of Villages¹/Kelurahan Health Facilities by Type of Health Facilities in Mutis District, 2021–2023</i> | 41 |
| 4.2.2 | Banyaknya Warga Penderita Kekurangan Gizi Menurut Desa/Kelurahan di Kecamatan Mutis, 2023 | |

| | | |
|------------|--|----|
| | <i>Number of People with Malnutrition by Villages/Kelurahan in Mutis District, 2023.....</i> | 42 |
| 4.3 | PERUMAHAN DAN LINGKUNGAN HOUSING AND ENVIRONMENT | |
| 4.3.1 | Banyaknya Desa ¹ /Kelurahan Menurut Sumber Air Minum Sebagian Besar Keluarga di Kecamatan Mutis, 2021–2023 <i>Number of Villages¹/Kelurahan by Drinking Water Source of Majority Family in Mutis District, 2021–2023.....</i> | 43 |
| 4.3.2 | Banyaknya Keluarga Menurut Desa/Kelurahan dan Jenis Pengguna Listrik di Kecamatan Mutis, 2021 <i>Number of Family by Villages/Kelurahan and Type of Electricity Consumer in Mutis District, 2021.....</i> | 44 |
| 4.3.3 | Banyaknya Desa ¹ /Kelurahan Menurut Sumber Penerangan Jalan Utama Desa/Kelurahan di Kecamatan Mutis, 2021–2023 <i>Number of Villages¹/Kelurahan by Source of Villages/Kelurahan's Main Street Illumination in Mutis District, 2021–2023.....</i> | 45 |
| 4.3.4 | Banyaknya Desa ¹ /Kelurahan Menurut Penggunaan Fasilitas Tempat Buang Air Besar Sebagian Besar Keluarga di Kecamatan Mutis, 2021–2023 <i>Number of Villages¹/Kelurahan by Toilet Facility Used by Majority Family in Mutis District, 2021–2023.....</i> | 46 |
| 4.3.5 | Banyaknya Desa/Kelurahan Menurut Jenis Bahan Bakar untuk Memasak yang Digunakan Sebagian Besar Keluarga di Kecamatan Mutis, 2023 <i>Number of Villages/Kelurahan by Type of Cooking Fuel Used by Majority Family in Mutis District, 2023.....</i> | 47 |
| 4.4 | AGAMA DAN SOSIAL LAINNYA RELIGION AND OTHER SOCIAL AFFAIRS | |
| 4.4.1 | Jumlah Tempat Peribadatan Menurut Desa/ Kelurahan di Kecamatan Mutis, 2023 <i>Number of Worship Places by Villages/Kelurahan in Mutis District, 2023.....</i> | 48 |
| 4.4.2 | Banyaknya Kejadian Bencana Alam Menurut Desa/Kelurahan dan Jenis Bencana Alam di Kecamatan Mutis, 2021 <i>Number of Natural Disaster Events by Villages/Kelurahan and Type of Natural Disaster in Mutis District, 2021.....</i> | 49 |

| Tabel Table | Halaman Page | |
|---------------------------------|---|----|
| 4.4.3 | Banyaknya Korban Jiwa Akibat Bencana Alam Menurut Desa/ Kelurahan dan Jenis Bencana Alam di Kecamatan Mutis, 2021 <i>Number of Fatalities Due to Natural Disasters by Villages/Kelurahan and Type of Natural Disaster in Mutis District, 2021</i> | 52 |
| 4.4.4 | Keberadaan Fasilitas/Upaya Antisipasi/Mitigasi Bencana Alam Menurut Desa/Kelurahan di Kecamatan Mutis, 2021 <i>Existence of Facilities/Efforts for Anticipation/Mitigation of Natural Disasters by Villages/Kelurahan by Villages/Kelurahan in Mutis District, 2021</i> | 55 |
| 4.4.5 | Banyaknya Desa/Kelurahan yang Memiliki Kelompok Kegiatan Olahraga Menurut Jenis Olahraga dan Ketersediaan Fasilitas/Lapangan Olahraga di Kecamatan Mutis, 2021 <i>Number of Villages/Kelurahan Having Sport Activities Groups by Type of Sport and Availability of Sport Facilities/Fields in Mutis District, 2021</i> | 57 |
| 5. PERTANIAN/AGRICULTURE | | |
| 5.1 | Luas Panen Tanaman Sayuran dan Buah-buahan Semusim Menurut Jenis Tanaman di Kecamatan Mutis (ha), 2020–2023 <i>Harvested Area of Seasonal Vegetables and Fruits by Kind of Plant in Mutis District (ha), 2020–2023</i> | 65 |
| 5.2 | Produksi Tanaman Sayuran dan Buah-buahan Semusim Menurut Jenis Tanaman di Kecamatan Mutis (kuintal), 2020–2023 <i>Production of Seasonal Vegetables and Fruits by Kind of Plant in Mutis District (quintal), 2020–2023</i> | 66 |
| 5.3 | Luas Panen Tanaman Biofarmaka Menurut Jenis Tanaman di Kecamatan Mutis (m ²), 2020–2023 <i>Harvested Area of Medicinal Plants by Kind of Plant in Mutis District (m²), 2020–2023</i> | 67 |
| 5.4 | Produksi Tanaman Biofarmaka Menurut Jenis Tanaman di Kecamatan Mutis (kg), 2020–2023 <i>Production of Medicinal Plants by Kind of Plant in Mutis District (kg),2020–2023</i> | 68 |

| Tabel Table | Halaman Page | |
|---|---|----|
| 5.5 | Luas Panen Tanaman Hias Menurut Jenis Tanaman di Kecamatan Mutis (m ²), 2020–2023 <i>Harvested Area of Ornamental Plants by Kind of Plant in Mutis District (m²), 2020–2023</i> | 69 |
| 5.6 | Produksi Tanaman Hias Menurut Jenis Tanaman di Kecamatan Mutis (tangkai), 2020–2023 <i>Production of Ornamental Plants by Kind of Plant n Mutis District (stalks), 2020–2023</i> | 70 |
| 5.7 | Produksi Buah-Buahan dan Sayuran Tahunan Menurut Jenis Tanaman di Kecamatan Mutis (kuintal), 2020–2023 <i>Production of Annual Fruits and Vegetables by Kind of Plant in Mutis District (quintal), 2020–2023.....</i> | 71 |
| 6. PARIWISATA, TRANSPORTASI, DAN KOMUNIKASI/TOURISM, TRANSPORTATION, AND COMMUNICATION | | |
| 6.1 PARIWISATA TOURISM | | |
| 6.1.1 | Jumlah Sarana Akomodasi Menurut Desa/Kelurahan dan Jenis Akomodasi di Kecamatan Mutis, 2021 <i>Number of Accomodation Facilities by Villages/Kelurahan and Type of Accomodation in Mutis District, 2021</i> | 80 |
| 6.2 TRANSPORTASI TRANSPORTATION | | |
| 6.2.1 | Prasarana dan Sarana Transportasi Antardesa/Kelurahan Menurut Desa/Kelurahan di Kecamatan Mutis, 2021 <i>Inter-Villages/Kelurahan Transportation Infrastructure and Facilities by Villages/Kelurahan in Mutis District, 2021</i> | 81 |
| 6.3 KOMUNIKASI COMMUNICATION | | |

| | | |
|--|--|----|
| 6.2.2 | Keberadaan Kantor Pos/Pos Pembantu/Rumah Pos, Pos Keliling, dan Perusahaan/Agen Jasa Ekspedisi Swasta Menurut Desa/Kelurahan di Kecamatan Mutis, 2021 <i>Number of Post Office/Subsidiary of Post Office, Mobile Portal Service, Private Expedition Service Company by Villages/Kelurahan in Mutis District, 2021</i> | 83 |
| 6.3.1 | Jumlah Menara Telepon seluler dan Operator Layanan Komunikasi Telepon Seluler Menurut Desa/Kelurahan di Kecamatan Mutis, 2021 <i>Number of Base Transceiver Station (BTS) and Cellular Phone Communication Service Operators by Villages/Kelurahan in Mutis District, 2021</i> | 84 |
| 6.3.2 | Kekuatan Sinyal Telepon Seluler dan Jenis Sinyal Internet Telepon Seluler Menurut Desa/Kelurahan di Kecamatan Mutis, 2021 <i>The Strenght of Celular Phone Signal by Villages/Kelurahan in Mutis District, 2021</i> | 85 |
| 7. PERBANKAN, KOPERASI, DAN PERDAGANGAN/BANKING, COOPERATIVE, AND TRADE | | |
| 7.1 | Banyaknya Sarana Lembaga Keuangan Bank Menurut Desa/ Kelurahan dan Jenis Bank di Kecamatan Mutis, 2021 <i>Number of Bank by Villages/Kelurahan and Type of Bank in Mutis District, 2021</i> | 94 |
| 7.2 | Banyaknya Koperasi Aktif Menurut Menurut Desa/ Kelurahan dan Jenis Koperasi di Kecamatan Mutis, 2021 <i>Number of Cooperative by Villages/Kelurahan and Type of Cooperative in Mutis District, 2021</i> | 95 |
| 7.3 | Banyaknya Sarana Perdagangan Menurut Desa/Kelurahan dan Jenis Sarana Perdagangan di Kecamatan Mutis, 2021 <i>Number of Trade Facilities by Villages/Kelurahan and Type of Trade Facilities in Mutis District, 2021</i> | 97 |

DAFTAR GAMBAR/LIST OF FIGURES

| Gambar Figure | | Halaman Page |
|------------------|---|-----------------|
| 1.1 | Luas Daerah menurut Desa/Kelurahan (%), 2021 <i>Total Area by Village/Kelurahan (%), 2023.....</i> | 6 |
| 1.2 | Jarak ke Ibukota Kecamatan Menurut Desa/ Kelurahan di Kecamatan Mutis (km), 2021 <i>Distance to the District Capital by Village/Kelurahan in MUTIS District (km), 2023.....</i> | 7 |
| 2.1 | Jumlah Rukun Warga (RW) Menurut Desa <i>Number of Pillars of Residents (RW) by Village, 2023.....</i> | 15 |
| 2.2 | Jumlah Rukun Tetangga (RT) Menurut Desa <i>Number of Neighborhood Associations (RT) by Village, 2023.....</i> | 16 |
| 3.1 | Rasio Jenis Kelamin Penduduk Menurut Desa, 2023 <i>Gender Ratio of Population by Village, 2023.....</i> | 25 |
| 3.2 | Jumlah Penduduk Menurut Kelompok Umur dan Jenis Kelamin, 2022 <i>Number of Population by Age Group and Gender, 2022.....</i> | 26 |
| 4.1 | Jumlah Sekolah Menurut Tingkat Pendidikan <i>Number of Schools by Education Level.....</i> | 35 |
| 4.2 | Banyaknya Keluarga Pengguna Listrik <i>Number of Electricity User Families.....</i> | 36 |
| 5.1 | Produksi tanaman Sayuran Semusim Menurut Jenis Tanaman <i>Production of Seasonal Vegetables by Plant Type.....</i> | 63 |
| 5.2 | Produksi Tanaman Biofarmaka Menurut Jenis Tanaman <i>Production of Biopharmaceutical Plants by Plant Type.....</i> | 64 |
| 6.1 | Jumlah Menara Telepon Seluler <i>Number of cell phone towers.....</i> | 78 |
| 6.2 | Jumlah Operator Layanan Komunikasi Telepon Seluler <i>Number of Operators of Cellular Telephone communication.....</i> | 79 |
| 7.1 | Banyaknya Sarana Perdagangan Menurut Desa <i>Number of Trading Facilities by Village.....</i> | 92 |
| 7.2 | Banyaknya Koperasi Simpan Pinjam Menurut Desa <i>Number of Savings and Loan Cooperatives by Village</i> | 93 |

Gambar
Figure

Halaman
Page

<https://timortengahutarakab.bps.go.id>

PENJELASAN UMUM/EXPLANATORY NOTES

Tanda-tanda, satuan-satuan, dan lain-lainnya yang digunakan dalam publikasi ini adalah sebagai berikut:

Symbols, measurement units, and acronyms which are used in this publication, are as follows:

1. TANDA-TANDA/SYMBOLS

| | |
|---|-------|
| Data tidak tersedia/ <i>Data not available</i> | : ... |
| Tidak ada atau nol / <i>Null or zero</i> | : - |
| Data dapat diabaikan/ <i>Data negligible</i> | : ~0 |
| Tanda decimal/ <i>Decimal point</i> | : , |
| Data tidak dapat ditampilkan/ <i>Not applicable</i> | : NA |
| Angka estimasi/ <i>Estimated figures</i> | : e |
| Angka diperbaiki/ <i>Revised figures</i> | : r |
| Angka sementara/ <i>Preliminary figures</i> | : * |
| Angka sangat sementara/ <i>Very preliminary figures</i> | : ** |
| Angka sangat sangat sementara/ <i>Very very preliminary figures</i> | : *** |

2. SATUAN/UNITS

| | |
|--|---|
| barel/ <i>barrel</i> | : 158,99 liter/ <i>litres</i> = 1/6,2898 m ³ |
| hektare (ha)/ <i>hectare (ha)</i> | : 10.000 m ² |
| kilometer (km)/ <i>kilometres (km)</i> | : 1.000 meter/ <i>meters (m)</i> |
| knot/ <i>knot</i> | : 1,8523 km/jam (<i>km/hour</i>) |
| kuintal/ <i>quintal</i> | : 100 kg |
| KWh | : 1.000 Watt <i>hour</i> |
| MWh | : 1.000 KWh |
| liter (untuk beras)/ <i>litre (for rice)</i> | : 0,80 kg |
| MMSCF | : 1/35,3 m ³ |
| metrik ton (m.ton)/ <i>metric ton (m. ton)</i> | : 0,98421 long ton = 1.000 kg |
| ons/ <i>ounce</i> | : 28,31 gram/ <i>grams</i> |
| ton | : 1.000 kg |

Satuan lain: buah, dus, butir, helai/lembar, kaleng, batang, pulsa, ton kilometer (ton-km), jam, menit, persen (%).

Other units: unit, pack, pieces, sheet, tin, pulse, ton-kilometres(ton-km), hour, minute, percent (%).

Perbedaan angka di belakang koma disebabkan oleh pembulatan angka.

The difference in decimal numbers is caused by rounding.

DAFTAR SINGKATAN/LIST OF ABBREVIATION

| | |
|-----------|---|
| SI | : Stasiun Iklim/ <i>Climate Station</i> |
| SMPK | : Stasiun Meterologi Pertanian Khusus/ <i>Special Agricultural Meteorological Station</i> |
| t.t | : Tempat tidur/ <i>Bed</i> |
| BCG | : Bacillus Calmette Guerin |
| DPT | : Difteri, Pertusis, Tetanus/ <i>Diphtheria, Tetanus, and Pertussis</i> |
| TT | : Tetanus Toxoid |
| IOT | : Industri Obat Tradisional/ <i>Traditional Medicine Industry</i> |
| IKOT | : Industri Kecil Obat Tradisional/ <i>Traditional Medicine Small Industry</i> |
| Alkes | : Alat kesehatan/ <i>Health Kits</i> |
| PKRT | : Perbekalan Kesehatan Rumah tangga/ <i>Household Health Logistics</i> |
| Kompl | : Komplemen/ <i>Complement</i> |
| IRTP | : Industri Pangan Produksi Rumah Tangga/ <i>Foods Home Industry</i> |
| PBF | : Pedagang Besar Farmasi/ <i>Pharmacy Whole-seller</i> |
| GFK | : Gudang Farmasi Kab/Kota/Regency/ <i>Municipality Pharmacy Warehouse</i> |
| RB | : Rumah Bersalin/ <i>Delivery House</i> |
| Pustu | : Puskesmas pembantu/ <i>Auxiliary Public Health Center</i> |
| BP | : Balai Pengobatan/ <i>Polyclinic</i> |
| TPS | : Tempat Pembuangan Sampah Sementara / <i>landfill</i> |
| Jamkesmas | : Jaminan kesehatan masyarakat miskin/ <i>Poor public health insurance</i> |
| PJKMU | : Program Jaminan Kesehatan Masyarakat Umum/ <i>General Public Health Insurance Program</i> |
| SIUP | : Surat Ijin Usaha Perdagangan/ <i>Trading Permission Letter</i> |
| TDP | : Tanda Daftar Perusahaan/ <i>Company Registration Identity</i> |
| API | : Angka Pengenal Importir/ <i>Importer's Identity Number</i> |

01

**GEOGRAFI
GEOGRAPHY**



bps.jatimortengahutarakab.bps.go.id

<https://timortengahutarakab.bps.go.id>

PENJELASAN TEKNIS

1. Geografi adalah ilmu yang mempelajari segala aktifitas manusia dan alam serta interaksi diantara keduanya melalui perspektif ruang hingga terbentuk pola ruang tertentu.
2. Iklim adalah kebiasaan dan karakter cuaca yang terjadi di suatu tempat atau daerah. Kurun waktu yang menjadi acuan penentuan iklim rata-rata berdurasi 30 tahun. Unsur penyusun iklim sama dengan cuaca. Pembentukan iklim di suatu tempat dipengaruhi oleh letak garis lintang, lereng, ketinggian, jarak dari perairan, serta kondisi arus air laut. Setiap daerah memiliki iklim yang berbeda. Jenis iklim pada tiap daerah sangat dipengaruhi oleh garis lintang. Karakteristik dari pola iklim global dipelajari melalui klimatologi. Iklim juga didasarkan pada karakteristik cuaca yang mempertimbangkan kondisi hujan, suhu, dan angin atau penguapan

TECHNICAL NOTES

1. *Geography is a science that studies all human and natural activities and the interactions between them through a spatial perspective to form certain spatial patterns.*
2. *Climate is the habit and character of the weather that occurs in a place or area. The period of time that is the reference for determining the average climate is 30 years. The elements that make up climate are the same as weather. The formation of climate in a place is influenced by the location of latitude, slope, altitude, distance from the waters, and conditions of sea water currents. Each region has a different climate. The type of climate in each area is strongly influenced by latitude. The characteristics of global climate patterns are studied through climatology. Climate is also based on weather characteristics that take into account the conditions of rain, temperature, and wind or evaporation*

<https://timortengahutarakab.bps.go.id>

ULASAN

Secara astronomis Kecamatan Mutis terletak antara 124090'0"E - 124019'30"E dan 9030'00"S - 9023'00"S.

Kecamatan Mutis terdiri dari 4 desa, antara lain: Tasinifu, Naekake A, Naekake B dan Noelelo.

Secara umum luas wilayah Kecamatan Mutis adalah 90,50 km² atau 3,39 % dari luas wilayah Kabupaten Timor Tengah Utara dan bukan merupakan daerah pantai dengan kisaran ketinggian lebih dari 200 mdpl.

Seperti halnya wilayah lain di Indonesia, Kecamatan Mutis juga hanya dikenal 2 musim yaitu kemarau dan hujan.

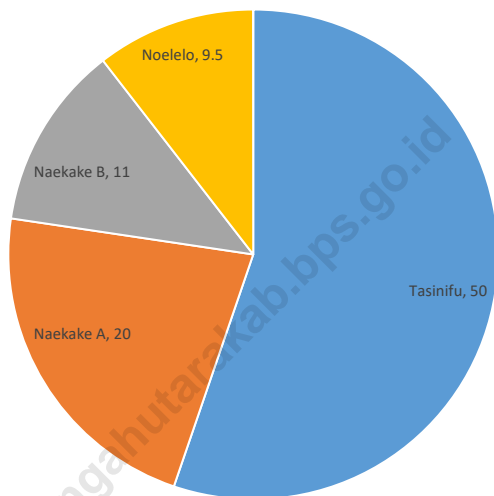
DESCRIPTION

Astronomically, Mutis District is located between 124090'0"E - 124019'30"E and 9030'00"S - 9023'00"S.

Mutis sub-district consists of 4 villages, namely: Tasinifu, Naekake A, Naekake B and Noelelo.

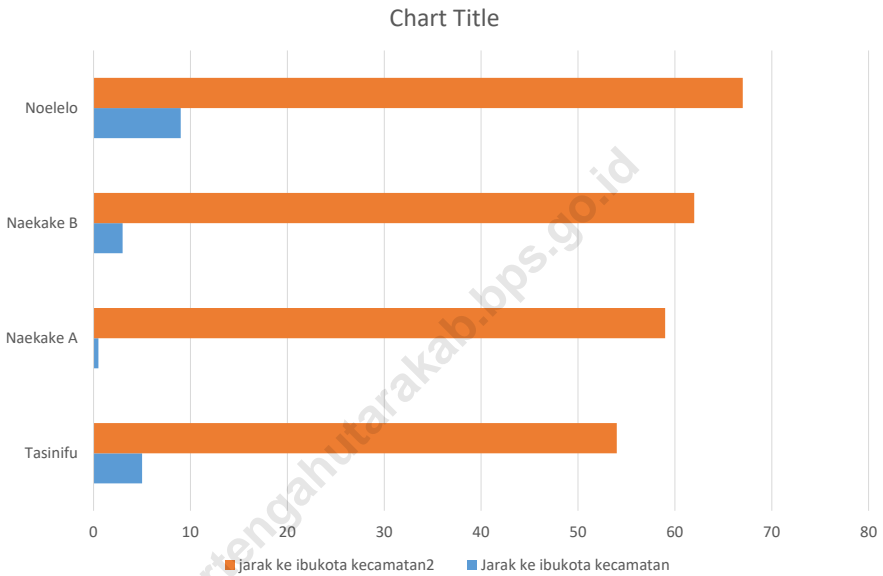
In general, the area of Mutis District is 90.50 km² or 3.39% of the area of North Central Timor Regency and is not a coastal area with an altitude range of more than 200 meters above sea level.

Like other regions in Indonesia, Mutis District is also only known for 2 seasons, namely dry and rainy.



Sumber/Source : BPS, Pendataan Potensi Desa (Podes) 2021/BPS-Statistics Indonesia, Village Potential Data Collecting 2021

Gambar 1.1 Luas Daerah menurut Desa/Kelurahan (%), 2023
Figures Total Area by Village/Kelurahan (%), 2023



Sumber/Source: BPS, Pendataan Potensi Desa (Podes) 2021/BPS-Statistics Indonesia, Village Potential Data Collecting 2021

Gambar 1.2
Figures

Jarak ke Ibukota Kecamatan Menurut Desa/Kelurahan di Kecamatan Mutis (km), 2023
Distance to the District Capital by Village/Kelurahan in Mutis District (km), 2023

Tabel 1.1
Table

Luas Daerah Menurut Desa/Kelurahan di Kecamatan Mutis, 2023
Total Area by Villages/Kelurahan in Mutis District, 2023

| Desa/Kelurahan Village/Kelurahan | Luas Total Area (km²/sq.km) | Persentase terhadap Luas Kecamatan Percentage to District Area |
|---|---|---|
| (1) | (2) | (3) |
| Tasinifu | 50,00 | 26,90 |
| Naekake A | 20,00 | 55,59 |
| Naekake B | 11,00 | 9,86 |
| Noelelo | 9,50 | 7,66 |
| Mutis | 90,50 | 100,00 |

Catatan/Note: ...

Sumber/Source: BPS, Pendataan Potensi Desa (Podes) 2021/BPS-Statistics Indonesia, Village Potential Data Collecting 2021

Tabel
Table 1.2

Jarak ke Ibukota Kecamatan dan Ibukota Kabupaten/Kota Menurut Desa/Kelurahan di Kecamatan Mutis (km), 2023
Distance to the District Capital and Regency/Municipal Capital by Villages/Kelurahan in Mutis District (km), 2023

| Desa/Kelurahan <i>Village/Kelurahan</i> | Jarak ke Ibukota Kecamatan <i>Distance to District Capital</i> | Jarak ke Ibukota Kabupaten/ Kota <i>Distance to Regency/Municipal Capital</i> |
|--|---|--|
| (1) | (2) | (3) |
| Tasinifu | 5 | 54 |
| Naekake A | 0.5 | 59 |
| Naekake B | 3 | 62 |
| Noelelo | 9 | 67 |

Catatan/Note: ...

Sumber/Source: BPS, Pendataan Potensi Desa (Podes) 2021/BPS-Statistics Indonesia, Village Potential Data Collecting 2021

02

**PEMERINTAHAN
GOVERNMENT**

<https://timortengahutarakab.bps.go.id>



<https://timortengahutarakab.bps.go.id>

PENJELASAN TEKNIS

1. Pemerintahan Daerah adalah penyelenggaraan urusan pemerintahan oleh Pemerintah Daerah dan Dewan Perwakilan Rakyat Daerah menurut asas otonomi dan tugas pembantuan dengan prinsip otonomi seluas-luasnya dalam sistem dan prinsip Negara Kesatuan Republik Indonesia sebagaimana dimaksud dalam Undang-Undang Dasar Negara Republik Indonesia Tahun 1945. Pemerintahan Daerah di Indonesia terdiri dari Pemerintahan Daerah Provinsi dan Pemerintahan Daerah Kabupaten/Kota yang terdiri atas kepala daerah dan Dewan Perwakilan Rakyat Daerah (DPRD) dibantu oleh Perangkat Daerah.
2. Wilayah Administrasi Pemerintahan adalah wilayah pemerintahan yang terdiri dari provinsi, kabupaten/kota, kecamatan atau yang disebut dengan nama lain, desa atau yang disebut dengan nama lain dan kelurahan atau yang disebut dengan nama lain.
3. Wilayah Administratif adalah wilayah kerja perangkat Pemerintah Pusat termasuk gubernur sebagai wakil Pemerintah Pusat untuk menyelenggarakan Urusan Pemerintahan yang menjadi kewenangan Pemerintah Pusat di Daerah dan wilayah kerja

TECHNICAL NOTES

1. *Regional Government is the administration of government affairs by the Regional Government and the Regional People's Representative Council according to the principle of autonomy and assistance tasks with the principle of autonomy as wide as possible within the system and principles of the Unitary State of the Republic of Indonesia as referred to in the 1945 Constitution of the Republic of Indonesia. Regional Government in Indonesia consists of the Provincial Government and Regency/City Regional Government consisting of regional heads and the Regional People's Representative Council (DPRD) assisted by Regional Apparatus.*
2. *Government Administration Territory is a government area consisting of a province, district/city, sub-district or what is called another name, village or what is called another name and sub-district or what is called another name.*
3. *Administrative Region is the working area of the Central Government apparatus including the governor as the representative of the Central Government to carry out Government Affairs which are the authority of the Central Government in the Region and the working area of the governor and regent/mayor in carrying out*

- gubernur dan bupati/wali kota dalam melaksanakan urusan pemerintahan umum di Daerah.
4. Sumber daya manusia (SDM) merupakan individu yang produktif dan bekerja sebagai penggerak organisasi, baik itu organisasi yang ada di dalam suatu instansi atau perusahaan dan merupakan sumber daya yang tidak dapat di gantikan serta menjadi aset yang penting.
 4. *general government affairs in the Region.*
 4. *Human resources (HR) are productive individuals and work as organizational drivers, whether it is an organization within an agency or company and is a resource that cannot be replaced and becomes an important asset.*

<https://timortengahutarakab.bps.go.id>

ULASAN

Kecamatan Mutis hingga tahun 2023 terbagi menjadi 4 desa yang terdiri atas 87 RT, 33 RW dan 18 Dusun/ lingkungan.

Desa Naekake A merupakan pusat pemerintahan di Kecamatan Mutis.

Pemerintahan Desa dipimpin oleh Seorang Kepala Desa, dengan dibantu Sekertaris Desa yang merupakan Pegawai Negeri Sipil, dan beberapa Kepala Urusan.

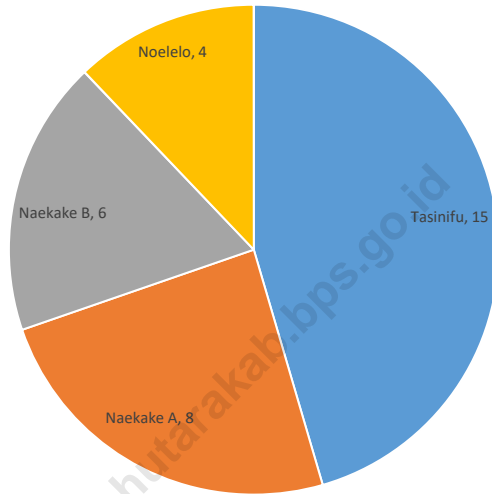
DESCRIPTION

Mutis sub-district until 2023 is divided into 4 villages consisting of 87 RT, 33 RW and 18 hamlets/neighborhoods.

Naekake A Village is the center of government in Mutis District.

The Village Administration is led by a Village Head, assisted by the Village Secretary who is a Civil Servant, and several Heads of Affairs.

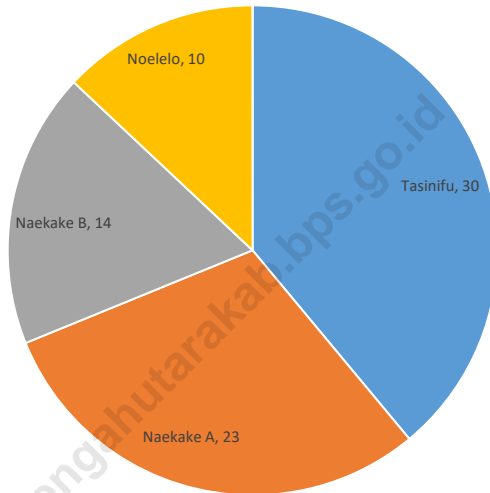
<https://timortengahutarakab.bps.go.id>



Sumber/Source : Kecamatan Mutis/ Mutis District

Gambar 2.1
Figures

Jumlah Rukun Warga (RW) Menurut Desa
Number of Pillars of Residents (RW) by Village



Sumber/Source: Kecamatan Mutis/ Mutis District

Gambar 2.2
Figures

Jumlah Rukun Tetangga (RT) Menurut Desa
Number of Neighborhood Associations (RT) by Village

2.1 WILAYAH ADMINISTRATIF ADMINISTRATIVE AREA

Tabel 2.1.1 Jumlah Rukun Warga (RW) dan Rukun Tetangga (RT) Menurut Desa/Kelurahan di Kecamatan Mutis, 2023
Table *Number of Rukun Warga and Rukun Tetangga by Villages'/Kelurahan in Mutis District, 2023*

| Desa/Kelurahan Village/Kelurahan | Rukun Warga (RW) | Rukun Tetangga (RT) |
|-------------------------------------|------------------|---------------------|
| (1) | (2) | (3) |
| Tasinifu | 15 | 30 |
| Naekake A | 8 | 23 |
| Naekake B | 6 | 14 |
| Noeelo | 4 | 10 |
| Mutis | 33 | 87 |

Catatan/Note: ...

Sumber/Source: Kecamatan Mutis/ Mutis District

2.2 SUMBER DAYA MANUSIA HUMAN RESOURCES

Tabel 2.2.1 Jumlah Pegawai Negeri Sipil Menurut Pemerintah Daerah dan Jenis Kelamin di Kecamatan Mutis, 2023
Table *Number of Civil Servants by Local Government and Sex in Mutis District, 2023*

| Pemerintah Daerah <i>Local Government</i> | Laki-Laki <i>Male</i> | Perempuan <i>Female</i> | Jumlah <i>Total</i> |
|--|--------------------------|----------------------------|------------------------|
| (1) | (2) | (3) | (4) |
| Pemerintah Daerah Kecamatan Mutis | 1 | 12 | 13 |
| Pemerintah Daerah Desa Tasinifu | - | - | - |
| Pemerintah Daerah Desa Naikake A | - | - | - |
| Pemerintah Daerah Desa Naikake B | 1 | - | 1 |
| Pemerintah Daerah Desa Noelelo | - | - | - |

Catatan/Note: ...

Sumber/Source: Kecamatan Mutis/ Mutis District

Tabel 2.2.2
Table

**Jumlah Pegawai Negeri Sipil Pemerintah Daerah
Kecamatan Mutis Menurut Tingkat Pendidikan dan Jenis
Kelamin, 2023**
*Number of Civil Servants of Mutis District Government by
Educational Level and Sex, 2023*

| Tingkat Pendidikan <i>Educational Level</i> | Laki-Laki <i>Male</i> | Perempuan <i>Female</i> | Jumlah <i>Total</i> |
|---|---------------------------------|-----------------------------------|-------------------------------|
| (1) | (2) | (3) | (4) |
| Sekolah Dasar (SD) <i>Primary School</i> | 1 | - | 1 |
| SMP/Sederajat <i>Junior High School</i> | 2 | - | 2 |
| SMA/Sederajat <i>Senior High School</i> | - | - | - |
| Diploma I/Akta I <i>Diploma I/Akta I</i> | - | - | - |
| Diploma II/Akta II <i>Diploma II/Akta II</i> | - | - | - |
| Diploma III/Akta III <i>Diploma III/Akta III</i> | - | - | - |
| Diploma IV/Akta IV <i>Diploma IV/Akta IV</i> | - | 2 | 2 |
| S1/Sarjana <i>Under Graduate/Bachelor</i> | 8 | 1 | 9 |
| S2/Pasca Sarjana <i>Graduate</i> | - | - | - |
| S3/Doktor/Ph.D <i>Post Graduate</i> | - | - | - |
| Jumlah/Total | 11 | 3 | 14 |

Catatan/Note: ...

Sumber/Source: Kecamatan Mutis/ Mutis District

03

PENDUDUK POPULATION

<https://timortengahutarakab.bps.go.id>



<https://timortengahutarakab.bps.go.id>

PENJELASAN TEKNIS

1. Penduduk adalah semua orang yang berdomisili di wilayah geografis Indonesia selama enam bulan atau lebih dan atau mereka yang berdomisili kurang dari enam bulan tetapi bertujuan menetap.
2. Kepadatan penduduk adalah banyaknya penduduk per km persegi.
3. Rumah Tangga adalah seorang atau sekelompok orang yang mendiami sebagian atau seluruh bangunan fisik/sensus dan biasanya tinggal bersama serta makan dari satu dapur. Yang dimaksud dari satu dapur adalah jika pengurusan kebutuhan makanan sehari-harinya dikelola bersama-sama menjadi satu.
4. Anggota Rumah Tangga adalah semua orang yang biasanya bertempat tinggal di suatu rumah tangga, baik yang berada di rumah pada waktu pencacahan maupun yang sementara tidak ada.
5. Bekerja adalah kegiatan ekonomi yang dilakukan oleh seorang dengan maksud memperoleh atau membantu memperoleh pendapatan atau keuntungan dan lamanya bekerja paling sedikit 1 jam secara terus menerus dalam seminggu yang lalu (termasuk pekerja keluarga tanpa upah yang membantu dalam suatu usaha/ kegiatan ekonomi).

TECHNICAL NOTES

1. *Residents are all people who are domiciled in the geographical area of Indonesia for six months or more and or those who are domiciled for less than six months but aim to settle down.*
2. *Population density is the number of people per square kilometer.*
3. *Household is a person or group of people who inhabit part or all of the physical/census building and usually live together and eat from one kitchen. What is meant by one kitchen is if the management of daily food needs is managed together into one.*
4. *Household members are all people who usually reside in a household, either at home at the time of enumeration or temporarily absent.*
5. *Work is an economic activity carried out by a person with the intention of obtaining or helping to earn income or profit and the duration of work is at least 1 hour continuously in the past week (including unpaid family workers who assist in a business/economic activity).*

<https://timortengahutarakab.bps.go.id>

ULASAN

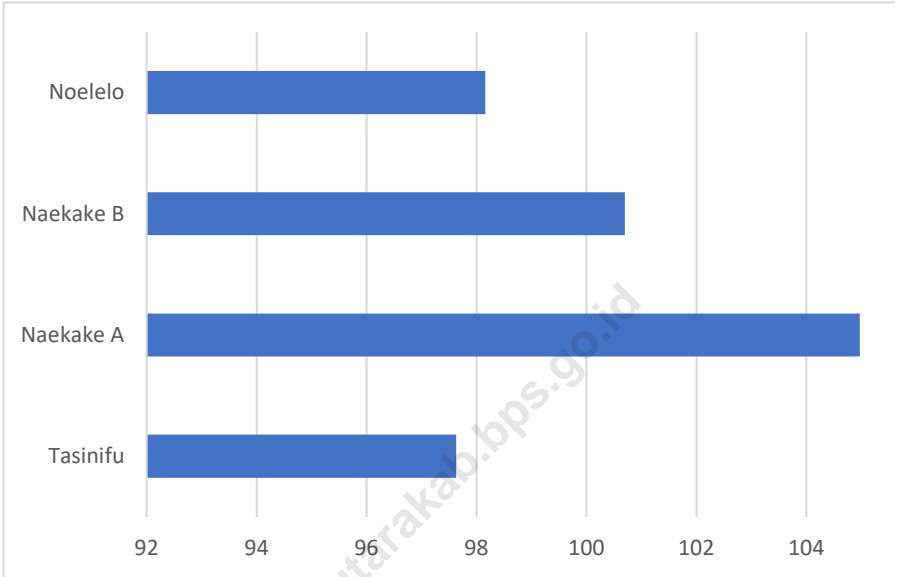
Penduduk adalah semua orang yang berdomisili di wilayah geografis Indonesia selama enam bulan atau lebih dan atau mereka yang berdomisili kurang dari enam bulan tetapi bertujuan menetap.

di kecamatan Mutis jumlah penduduk menurut regirtrasi kecamatn mutis per 31 desember 2022 sebanyak 7.682 Jiwa dengan total penduduk laki-laki sebanyak 3.834 Jiwa dan penduduk perempuan sebanyak 3.848 Jiwa.

DESCRIPTION

Residents are all people who are domiciled in the geographical area of Indonesia for six months or more and or those who are domiciled for less than six months but aim to settle down.

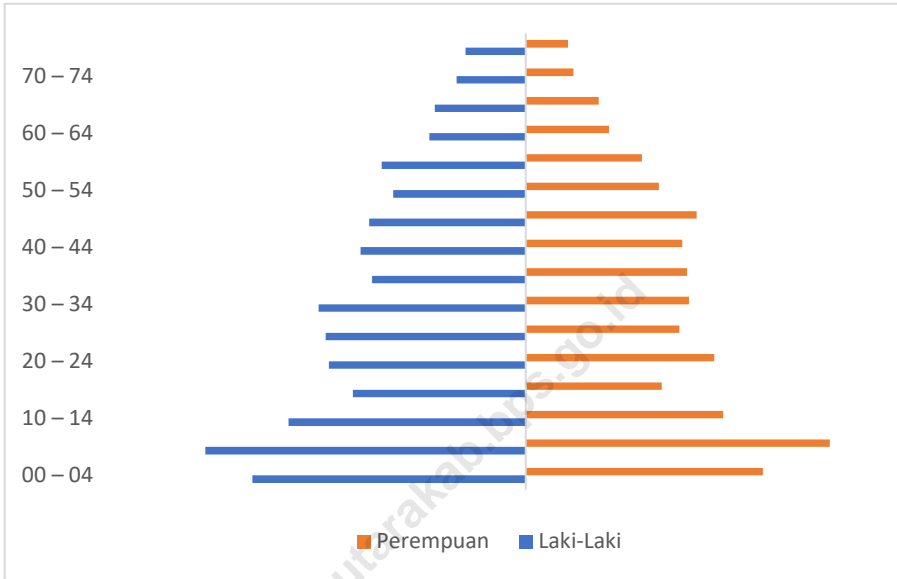
in Mutis sub-district, the number of residents according to the Mutis sub-district regurgitation as of December 31, 2022 is 7,682 people with a total male population of 3,834 people and a female population of 3,848 people.



Sumber/Source: Kecamatan Miomaffo Barat/West Miomaffo District

Gambar 3.1
Figures

Rasio Jenis Kelamin Penduduk Menurut Desa
Gender Ratio of Population by Village



Sumber/Source : Hasil proyeksi SP2020 pertengahan tahun 2023/SP 2020 projection results for mid 2023

Gambar 3.2 Jumlah Penduduk Menurut Kelompok Umur dan Jenis Kelamin
Figures *Number of Population by Age Group and Gender*

Tabel 3.1
Table

Penduduk, Distribusi Persentase Penduduk, Kepadatan Penduduk, Rasio Jenis Kelamin Penduduk Menurut Desa/ Kelurahan di Kecamatan Mutis, 2023
Population, Percentage Distribution of Population, Population Density, and Population Sex Ratio by Villages/ Kelurahan in Mutis District, 2023

| Desa/Kelurahan Village/Kelurahan | Penduduk/Population | | |
|-------------------------------------|---------------------|------------------|--------------|
| | Laki-Laki/Male | Perempuan/Female | Jumlah/Total |
| (1) | (2) | (3) | (4) |
| Tasinifu | 2143 | 2195 | 4338 |
| Naekake A | 886 | 844 | 1730 |
| Naekake B | 431 | 428 | 859 |
| Noelelo | 374 | 381 | 755 |
| Mutis | 3.834 | 3.848 | 7.682 |

Lanjutan Tabel/*Continued Table 3.1*

| Desa/Kelurahan Village/Kelurahan | Persentase Penduduk Percentage of Total Population | Kepadatan Penduduk (per km²) Population Density per sq.km | Rasio Jenis Kelamin Penduduk Population Sex Ratio |
|---|---|---|--|
| (1) | (5) | (6) | (7) |
| Tasinifu | 56,47 | 86,78 | 97,63 |
| Naekake A | 22,52 | 86,50 | 104,97 |
| Naekake B | 11,18 | 78,09 | 100,70 |
| Noelelo | 9,83 | 79,47 | 98,16 |
| Mutis | | | |

Catatan/*Note:* ...Sumber/*Source:* Kecamatan Miomaffo Barat/West Miomaffo District

Tabel 3.2
Table

Jumlah Penduduk Menurut Kelompok Umur dan Jenis Kelamin di Kecamatan Mutis, 2023
Population by Age Groups and Sex in Mutis District, 2023

| Kelompok Umur Age Groups | Jenis Kelamin/Sex | | |
|-----------------------------|-------------------|---------------------|-----------------|
| | Laki-Laki Male | Perempuan Female | Jumlah Total |
| (1) | (2) | (3) | (4) |
| 00 – 04 | 400 | 347 | 747 |
| 05 – 09 | 469 | 445 | 914 |
| 10 – 14 | 347 | 289 | 636 |
| 15 – 19 | 253 | 199 | 452 |
| 20 – 24 | 288 | 276 | 564 |
| 25 – 29 | 293 | 225 | 518 |
| 30 – 34 | 303 | 239 | 542 |
| 35 – 39 | 225 | 236 | 461 |
| 40 – 44 | 242 | 229 | 471 |
| 45 – 49 | 229 | 250 | 479 |
| 50 – 54 | 194 | 195 | 389 |
| 55 – 59 | 211 | 170 | 381 |
| 60 – 64 | 141 | 122 | 263 |
| 65 – 69 | 133 | 107 | 240 |
| 70 – 74 | 101 | 70 | 171 |
| 75+ | 88 | 62 | 150 |
| Mutis | 3.917 | 3.461 | 7.378 |

Catatan/Note: ...

Sumber/Source: Hasil proyeksi SP2020 pertengahan tahun 2023/SP 2020 projection results for mid 2023

04

SOSIAL DAN KESEJAHTERAAN RAKYAT **SOCIAL AND WELFARE**



<https://timortengahutarakab.bps.go.id>

PENJELASAN TEKNIS

1. Tamat sekolah adalah menyelesaikan pelajaran yang ditandai dengan lulus ujian akhir pada kelas atau tingkat terakhir suatu jenjang pendidikan di sekolah negeri maupun swasta dengan mendapatkan Tanda Tamat belajar/Ijazah. orang yang belum mengikuti pelajaran pada kelas tertinggi tetapi telah mengikuti ujian akhir dan lulus dianggap tamat sekolah.
2. Puskesmas (Pusat Kesehatan Masyarakat) adalah unit pelayanan kesehatan milik pemerintah yang bertanggung jawab terhadap pelayanan kesehatan masyarakat untuk wilayah kecamatan, sebagian kecamatan, atau kelurahan. Tim Puskesmas sesuai jadwal dapat melakukan kegiatan Puskesmas Keliling ke tempat-tempat tertentu dalam wilayah kerjanya, untuk mendekatkan pelayanan dengan masyarakat.
3. Imunisasi adalah memasukkan kuman atau racun penyakit tertentu yang sudah dilemahkan (vaksin) ke dalam tubuh dengan cara disuntik atau diminum (diteteskan dalam mulut) dengan maksud agar terjadi kekebalan tubuh terhadap penyakit tersebut.

TECHNICAL NOTES

1. *Finishing school is completing a lesson marked by passing the final exam in class or the last level of an education level in a public or private school by obtaining a study completion mark/diploma. people who have not taken lessons in the highest class but have taken the final exam and passed are considered to have graduated from school.*
2. *Puskesmas (Community Health Center) is a government-owned health service unit that is responsible for public health services for sub-districts, some sub-districts, or urban villages. The Puskesmas team according to the schedule can carry out Mobile Health Center activities to certain places within their working area, to bring services closer to the community.*
3. *Immunization is the introduction of germs or poisons of certain diseases that have been weakened (vaccines) into the body by injection or drinking (dropped in the mouth) with the intention of making the body immune to the disease.*

<https://timortengahutarakab.bps.go.id>

ULASAN

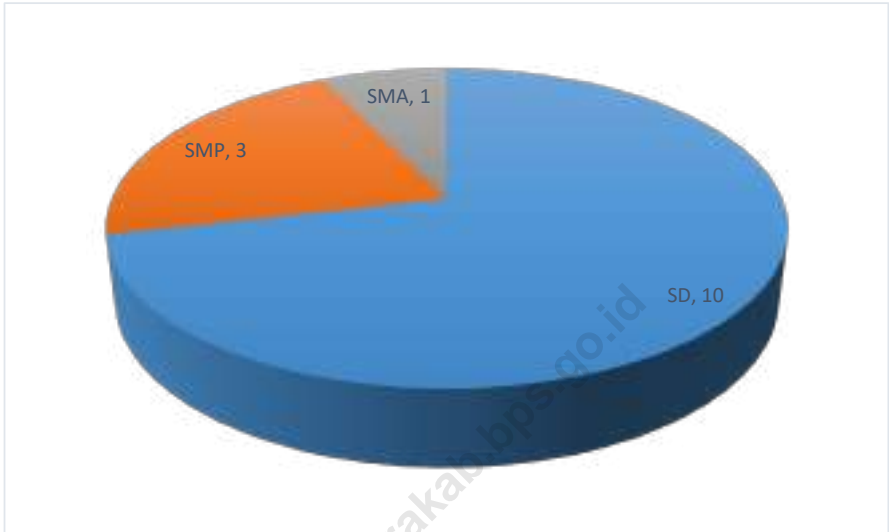
Di Kecamatan Miomaffo Barat memiliki fasilitas sekolah baik sekolah negeri maupun sekolah swasta yang menunjang pendidikan mulai dari tingkat taman kanak-kanak, sekolah dasar, sekolah menengah pertama dan sekolah menengah atas/sekolah menengah kejuruan yang menyebar di beberapa desa dengan jumlah taman kanak-kanak sebanyak 2 unit, sekolah dasar 19 unit, sekolah menengah pertama 6 unit dan sekolah menengah atas/sekolah menengah kejuruan 2 unit.

selain sarana pendidikan, di kecamatan miomaffo barat juga memiliki sarana kesehatan yakni puskesmas rawat inap dan poliklinik/ balai pengobatan.

DESCRIPTION

In West Miomaffo District, there are school facilities, both public schools and private schools that support education, starting from the level of kindergarten, elementary school, junior high school and senior high school/vocational high school which is spread in several villages with a total of as many as 5,000 kindergartens. 2 units, primary school 19 units, junior high school 6 units and senior high school/vocational high school 2 units.

In addition to educational facilities, in West Miomaffo sub-district also has health facilities, namely inpatient health centers and polyclinics/medicine centers.

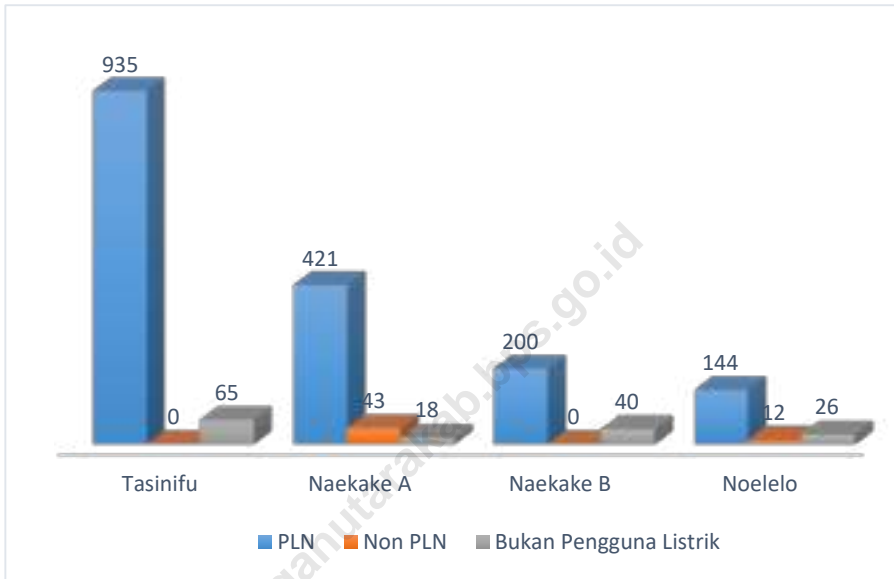


Sumber/Source: Kementerian Pendidikan, Kebudayaan, Riset, dan Teknologi, Sistem Data Pokok Pendidikan, data semester genap/Ministry of Education, Culture, Research, and Technology, Basic Education Data System, even semester report data

² Kementerian Agama, EMIS, data semester genap/Ministry of Religious Affairs, EMIS, genap semester report data

Gambar 4.1
Figures

Jumlah Sekolah Menurut Tingkat Pendidikan
Number of Schools by Education Level



Sumber/Source : Badan Pusat Statistik, Pendataan Potensi Desa (Podes)/BPS-Statistics Indonesia, Village Potential Data Collecting

Gambar 4.2 Banyaknya Keluarga Pengguna Listrik
Figures 4.2 Number of Electricity User Families

4.1 PENDIDIKAN EDUCATION

Tabel 4.1.1 Jumlah Sekolah Menurut Tingkat Pendidikan di Kecamatan Mutis, 2023/2024
Table *Number of Schools by Educational Level in Mutis District, 2023/2024*

| Tingkat Pendidikan Educational Level | Negeri/Public | Swasta/Private | Jumlah/Total |
|--|---------------|----------------|--------------|
| (1) | (2) | (3) | (4) |
| Taman Kanak-Kanak (TK) ¹ <i>Kindergarten¹</i> | | - | - |
| Raudatul Athfal (RA) ² <i>Raudatul Athfal (RA)²</i> | - | - | - |
| Sekolah Dasar (SD) ⁴ <i>Elementary Schools⁴</i> | 10 | 3 | 13 |
| Madrasah Ibtidaiyah (MI) ² <i>Madrasah Ibtidaiyah (MI)²</i> | | | |
| Sekolah Menengah Pertama (SMP) ⁴ <i>Junior High Schools⁴</i> | - | - | 3 |
| Madrasah Tsanawiyah (MTs) ² <i>Madrasah Tsanawiyah (MTs)²</i> | - | - | - |
| Sekolah Menengah Atas (SMA) ⁴ <i>Senior High Schools⁴</i> | 1 | - | 1 |
| Sekolah Menengah Kejuruan (SMK) ⁴ <i>Vocational High Schools⁴</i> | - | - | - |
| Madrasah Aliyah (MA) ² <i>Madrasah Aliyah (MA)²</i> | - | - | - |

Catatan/Note: ³ Seluruh Raudatul Athfal (RA) berstatus swasta/All Raudatul Athfal (RA) are private

Sumber/Source: ¹ Kementerian Pendidikan, Kebudayaan, Riset, dan Teknologi; <https://dapo.kemdikbud.go.id/sp>; data semester genap per tanggal 3 September 2024 /Ministry of Education, Culture, Research, and Technology; <https://dapo.kemdikbud.go.id/sp>; even semester data as of 3 September 2024

² Kementerian Agama, EMIS, data semester genap laporan sampai dengan 30 Juni 2024/Ministry of Religious Affairs, EMIS, odd semester report data up to 30 June 2024

⁴ Kementerian Pendidikan, Kebudayaan, Riset, dan Teknologi; Sistem Data Pokok Pendidikan; data semester ganjil laporan sampai dengan 30 November 2023/Ministry of Education, Culture, Research, and Technology; Basic Education Data System; odd semester report data up to 30 November 2023

Tabel 4.1.2 Jumlah Guru Menurut Tingkat Pendidikan di Kecamatan Mutis, 2023/2024
Table Number of Teachers by Educational Level in Mutis District, 2023/2024

| Tingkat Pendidikan Educational Level | Negeri/Public | Swasta/Private | Jumlah/Total |
|--|---------------|----------------|--------------|
| (1) | (2) | (3) | (4) |
| Taman Kanak-Kanak (TK) ¹ Kindergarten ¹ | - | - | - |
| Raudatul Athfal (RA) ² Raudatul Athfal (RA) ² | - | - | - |
| Sekolah Dasar (SD) ^{4,5} Elementary Schools ^{4,5} | 69 | 14 | 83 |
| Madrasah Ibtidaiyah (MI) ² Madrasah Ibtidaiyah (MI) ² | - | - | - |
| Sekolah Menengah Pertama (SMP) ^{4,5} Junior High Schools ^{4,5} | 35 | - | 35 |
| Madrasah Tsanawiyah (MTs) ² Madrasah Tsanawiyah (MTs) ² | - | - | - |
| Sekolah Menengah Atas (SMA) ^{4,5} Senior High Schools ^{4,5} | 19 | - | 19 |
| Sekolah Menengah Kejuruan (SMK) ^{4,5} Vocational High Schools ^{4,5} | - | - | - |
| Madrasah Aliyah (MA) ² Madrasah Aliyah (MA) ² | - | - | - |

Catatan/Note: ³Seluruh Raudatul Athfal (RA) berstatus swasta/All Raudatul Athfal (RA) are private

⁵Jumlah guru termasuk kepala sekolah dan guru/The total of teachers including headmaster and teacher.

Sumber/Source: ¹ Kementerian Pendidikan, Kebudayaan, Riset, dan Teknologi; <https://dapo.kemdikbud.go.id/sp>; data semester genap per tanggal 3 September 2024 /Ministry of Education, Culture, Research, and Technology; <https://dapo.kemdikbud.go.id/sp>; even semester data as of 3 September 2024

² Kementerian Agama, EMIS, data semester genap laporan sampai dengan 30 Juni 2024/Ministry of Religious Affairs, EMIS, odd semester report data up to 30 June 2024

⁴ Kementerian Pendidikan, Kebudayaan, Riset, dan Teknologi; Sistem Data Pokok Pendidikan; data semester ganjil laporan sampai dengan 30 November 2023/Ministry of Education, Culture, Research, and Technology; Basic Education Data System; odd semester report data up to 30 November 2023

Tabel 4.1.3
Table

Jumlah Murid Menurut Tingkat Pendidikan di Kecamatan Mutis, 2023/2024
Number of Pupils by Educational Level in Mutis District, 2023/2024

| Tingkat Pendidikan Educational Level | Negeri/Public | Swasta/Private | Jumlah/Total |
|--|----------------------|-----------------------|---------------------|
| (1) | (2) | (3) | (4) |
| Taman Kanak-Kanak (TK) ¹ <i>Kindergarten¹</i> | - | - | - |
| Raudatul Athfal (RA) ² <i>Raudatul Athfal (RA)²</i> | - | - | - |
| Sekolah Dasar (SD) ⁴ <i>Elementary Schools⁴</i> | 727 | 196 | 923 |
| Madrasah Ibtidaiyah (MI) ² <i>Madrasah Ibtidaiyah (MI)²</i> | - | - | - |
| Sekolah Menengah Pertama (SMP) ⁴ <i>Junior High Schools⁴</i> | 320 | - | 320 |
| Madrasah Tsanawiyah (MTs) ² <i>Madrasah Tsanawiyah (MTs)²</i> | - | - | - |
| Sekolah Menengah Atas (SMA) ⁴ <i>Senior High Schools⁴</i> | 186 | - | 186 |
| Sekolah Menengah Kejuruan (SMK) ⁴ <i>Vocational High Schools⁴</i> | - | - | - |
| Madrasah Aliyah (MA) ² <i>Madrasah Aliyah (MA)²</i> | - | - | - |

Catatan/Note: ³Seluruh Raudatul Athfal (RA) berstatus swasta/All Raudatul Athfal (RA) are private

Sumber/Source: ¹Kementerian Pendidikan, Kebudayaan, Riset, dan Teknologi; <https://dapo.kemdikbud.go.id/sp>; data semester genap per tanggal 3 September 2024 /Ministry of Education, Culture, Research, and Technology; <https://dapo.kemdikbud.go.id/sp>; even semester data as of 3 September 2024

²Kementerian Agama, EMIS, data semester genap laporan sampai dengan 30 Juni 2024/Ministry of Religious Affairs, EMIS, odd semester report data up to 30 June 2024

⁴Kementerian Pendidikan, Kebudayaan, Riset, dan Teknologi; Sistem Data Pokok Pendidikan; data semester ganjil laporan sampai dengan 30 November 2023/Ministry of Education, Culture, Research, and Technology; Basic Education Data System; odd semester report data up to 30 November 2023

4.2 KESEHATAN HEALTH

Tabel 4.2.1 Banyaknya Desa¹/Kelurahan yang Memiliki Sarana Kesehatan Menurut Jenis Sarana Kesehatan di Kecamatan Mutis, 2021–2023
Number of Villages¹/Kelurahan Health Facilities by Type of Health Facilities in Mutis District, 2021–2023

| Jenis Sarana Kesehatan Type of Health Facilities | 2021 ² | 2022 ³ | 2023 ³ |
|---|-------------------|-------------------|-------------------|
| (1) | (2) | (3) | (4) |
| Rumah Sakit Hospital | - | - | - |
| Rumah Sakit Bersalin Maternity Hospital | - | - | - |
| Poliklinik/Balai Pengobatan Polyclinic | - | - | - |
| Puskesmas Rawat Inap Public Health Center with Inpatient Care | 1 | 1 | 1 |
| Puskesmas Tanpa Rawat Inap Public Health Center without Inpatient Care | - | - | - |
| Apotek Pharmacy | - | - | - |

Catatan/Note: ¹ Desa pada tabel ini termasuk Unit Permukiman Transmigrasi (UPT) yang masih dibina oleh kementerian terkait/
Villages in this table include Transmigration Settlement Unit which is still fostered by the relevant ministries.

Sumber/Source: ² Badan Pusat Statistik, Pendataan Potensi Desa (Podes)/BPS-Statistics Indonesia, Village Potential Data Collecting

³ Badan Pusat Statistik, Pendataan Potensi Desa (Podes)/BPS-Statistics Indonesia, Village Potential Data Collecting

Tabel 4.2.2
Table

Banyaknya Warga Penderita Kekurangan Gizi Menurut Desa/Kelurahan di Kecamatan Mutis, 2023
Number of People with Malnutrition by Villages/Kelurahan in Mutis District, 2023

| Desa/Kelurahan Village/Kelurahan | 2023 |
|---|-------------|
| (1) | (2) |
| Tasinifu | 42 |
| Naekake A | 14 |
| Naekake B | 5 |
| Noelelo | 1 |
| Mutis | 62 |

Catatan/Note: ...

Sumber/Source: Dinas Kesehatan Kabupaten TTU/ TTU Regency Health Office

4.3 PERUMAHAN DAN LINGKUNGAN HOUSING AND ENVIRONMENT

Tabel 4.3.1 **Banyaknya Desa¹/Kelurahan Menurut Sumber Air Minum Sebagian Besar Keluarga di Kecamatan Mutis, 2021–2023**
Table **Number of Villages¹/Kelurahan by Drinking Water Source of Majority Family in Mutis District, 2021–2023**

| Sumber Air Minum Source of Drinking Water | 2021 ² | 2022 ³ | 2023 ³ |
|--|-------------------|-------------------|-------------------|
| (1) | (2) | (3) | (4) |
| Air Kemasan Bermerk/ <i>Branded Bottled Water</i> | - | *** | *** |
| Air Isi Ulang/ <i>Refil Water</i> | - | *** | *** |
| Leding Dengan Meteran/ <i>Metered Piped Water</i> | - | *** | *** |
| Leding Tanpa Meteran/ <i>Non Metered Piped Water</i> | 1 | *** | *** |
| Sumur Bor atau Pempa/ <i>Artesian Well or Pumped Water</i> | - | *** | *** |
| Sumur/ <i>Well</i> | - | *** | *** |
| Mata Air/ <i>Spring</i> | 3 | *** | *** |
| Sungai/Danau/Kolam/ Waduk/Situ/ Embung/Bendungan/ <i>River/Lake/Pond/ Reservoir/Dam</i> | - | *** | *** |
| Air Hujan/ <i>Rainwater</i> | - | *** | *** |
| Lainnya/ <i>Others</i> | - | *** | *** |

Catatan/*Note*: ¹ Desa pada tabel ini termasuk Unit Permukiman Transmigrasi (UPT) yang masih dibina oleh kementerian terkait/
Villages in this table include Transmigration Settlement Unit which is still fostered by the relevant ministries.

Sumber/*Source*: ² Badan Pusat Statistik, Pendataan Potensi Desa (Podes)/*BPS-Statistics Indonesia, Village Potential Data Collecting*

³ ...

Tabel 4.3.2 Banyaknya Keluarga Menurut Desa/Kelurahan dan Jenis Pengguna Listrik di Kecamatan Mutis, 2021
Table Number of Family by Villages/Kelurahan and Type of Electricity Consumer in Mutis District, 2021

| Desa/Kelurahan <i>Village/Kelurahan</i> | Pengguna Listrik <i>Electricity Consumer</i> | | | Jumlah <i>Total</i> | Bukan Pengguna Listrik <i>Not Electricity Consumer</i> |
|--|---|---|-----|------------------------|---|
| | PLN <i>State Electricity Company</i> | Non-PLN <i>Non-State Electricity Company</i> | | | |
| (1) | (2) | (3) | (4) | (5) | |
| Tasinifu | 935 | 0 | 935 | 65 | |
| Naekake A | 421 | 43 | 464 | 18 | |
| Naekake B | 200 | 0 | 200 | 40 | |
| Noelelo | 144 | 12 | 156 | 26 | |
| | | | | | |
| | | | | | |
| | | | | | |
| | | | | | |
| | | | | | |
| | | | | | |
| | | | | | |
| | | | | | |
| | | | | | |
| | | | | | |
| | | | | | |
| | | | | | |
| | | | | | |
| | | | | | |
| | | | | | |
| Mutis | | | | | |

Catatan/Note: ...
 Sumber/Source: ²Badan Pusat Statistik, Pendataan Potensi Desa (Podes)/BPS-Statistics Indonesia, Village Potential Data Collecting

Tabel 4.3.3 **Banyaknya Desa¹/Kelurahan Menurut Sumber Penerangan Jalan Utama Desa/Kelurahan di Kecamatan Mutis, 2021–2023**
Number of Villages¹/Kelurahan by Source of Villages/Kelurahan's Main Street Illumination in Mutis District, 2021–2023

| Sumber Penerangan Jalan Utama Source of Main Street Illumination | 2021 ² | 2022 ³ | 2023 ³ |
|---|-------------------|-------------------|-------------------|
| (1) | (2) | (3) | (4) |
| Listrik Pemerintah/ <i>State Electricity</i> | 1 | 1 | 1 |
| Listrik Non-Pemerintah/ <i>Non-State Electricity</i> | - | - | - |
| Non Listrik/ <i>Non-Electric</i> | 3 | 3 | 3 |

Catatan/Note: ¹Desa pada tabel ini termasuk Unit Permukiman Transmigrasi (UPT) yang masih dibina oleh kementerian terkait/
Villages in this table include Transmigration Settlement Unit which is still fostered by the relevant ministries.

Sumber/Source: ²Badan Pusat Statistik, Pendataan Potensi Desa (Podes)/BPS-Statistics Indonesia, *Village Potential Data Collecting*

³Badan Pusat Statistik, Pendataan Potensi Desa (Podes)/BPS-Statistics Indonesia, *Village Potential Data Collecting*

Tabel
Table 4.3.4

Banyaknya Desa¹/Kelurahan Menurut Penggunaan Fasilitas Tempat Buang Air Besar Sebagian Besar Keluarga di Kecamatan Mutis, 2021–2023
Number of Villages¹/Kelurahan by Toilet Facility Used by Majority Family in Mutis District, 2021–2023

| Fasilitas Tempat Buang Air Besar <i>Toilet Facility</i> | 2021 ² | 2022 ³ | 2023 ³ |
|--|-------------------|-------------------|-------------------|
| (1) | (2) | (3) | (4) |
| Jamban/Toilet | 4 | 4 | 4 |
| Sendiri/Private | 4 | 4 | 4 |
| Bersama/Shared | - | - | - |
| Umum/Public | - | - | - |
| Bukan Jamban/Non-Toilet | - | - | - |
| Jumlah/Total | 4 | 4 | 4 |

Catatan/Note: ¹Desa pada tabel ini termasuk Unit Permukiman Transmigrasi (UPT) yang masih dibina oleh kementerian terkait/
Villages in this table include Transmigration Settlement Unit which is still fostered by the relevant ministries.

Sumber/Source: ²Badan Pusat Statistik, Pendataan Potensi Desa (Podes)/BPS-Statistics Indonesia, Village Potential Data Collecting

³Badan Pusat Statistik, Pendataan Potensi Desa (Podes)/BPS-Statistics Indonesia, Village Potential Data Collecting

Tabel 4.3.5
Table

Banyaknya Desa/Kelurahan Menurut Jenis Bahan Bakar untuk Memasak yang Digunakan Sebagian Besar Keluarga di Kecamatan Mutis, 2023
Number of Villages/Kelurahan by Type of Cooking Fuel Used by Majority Family in Mutis District, 2023

| Jenis Bahan Bakar untuk Memasak <i>Type of Cooking Fuel</i> | 2023 |
|--|----------|
| (1) | (2) |
| Listrik/ <i>Electric</i> | - |
| Elpiji 5,5 kg/ <i>Blue Gas 5.5 kg-LPG</i> | - |
| Elpiji 12 kg/ <i>12 kg-LPG</i> | - |
| Elpiji 3 kg/ <i>3 kg-LPG</i> | - |
| Gas Kota/ <i>City Gas</i> | - |
| Biogas/ <i>Biogas</i> | - |
| Minyak Tanah/ <i>Kerosene</i> | - |
| Briket/ <i>Briquettes</i> | - |
| Arang/ <i>Charcoal</i> | - |
| Kayu Bakar/ <i>Firewood</i> | 4 |
| Lainnya/ <i>Others</i> | - |
| Jumlah/<i>Total</i> | 4 |

Catatan/*Note*: ...

Sumber/*Source*: Kecamatan Mutis/ *Mutis District*

4.4 AGAMA DAN SOSIAL LAINNYA RELIGION AND OTHER SOCIAL AFFAIRS

Tabel 4.4.1 Jumlah Tempat Peribadatan Menurut Desa/Kelurahan di Kecamatan Mutis, 2023
Table *Number of Worship Places by Villages/Kelurahan in Mutis District, 2023*

| Desa/Kelurahan Village/Kelurahan | Masjid Mosque | Mushola Pray Room | Gereja Protestan Protestant Church | Gereja Katholik Catholic Church | Pura Temple | Vihara |
|-------------------------------------|------------------|-------------------------|---|--|----------------|--------|
| (1) | (2) | (3) | (4) | (5) | (6) | (7) |
| Tasinifu | - | - | 1 | - | - | - |
| Naekake A | - | - | - | - | - | - |
| Naekake B | - | - | - | 1 | - | - |
| Noelelo | - | - | - | - | - | - |
| Mutis | - | - | 1 | 1 | - | - |

Catatan/Note: ...

Sumber/Source: Kecamatan Mutis/ Mutis District

Tabel
Table 4.4.2

**Banyaknya Kejadian Bencana Alam Menurut Desa/
Kelurahan dan Jenis Bencana Alam di Kecamatan Mutis,
2021**
*Number of Natural Disaster Events by Villages/Kelurahan
and Type of Natural Disaster in Mutis District, 2021*

| Desa/Kelurahan <i>Village/Kelurahan</i> | Gempa Bumi <i>Earthquake</i> | Tsunami <i>Tsunami</i> | Gunung Meletus <i>Volcanic Eruption</i> | Tanah Longsor <i>Landslide</i> |
|--|---------------------------------|---------------------------|---|-----------------------------------|
| (1) | (2) | (3) | (4) | (5) |
| Tasinifu | - | - | - | 1 |
| Naekake A | - | - | - | 1 |
| Naekake B | - | - | - | 1 |
| Noelelo | - | - | - | 1 |
| Mutis | - | -- | - | 4 |

Lanjutan Tabel/*Continued Table* 4.4.2

| Desa/Kelurahan Village/Kelurahan | Banjir Floods | Banjir Bandang Flash Floods | Kekeringan Drought | Kebakaran Hutan dan Lahan Forest and Land Fires |
|---|--------------------------|--|-------------------------------|--|
| (1) | (6) | (7) | (8) | (9) |
| Tasinifu | | 1 | - | - |
| Naekake A | | - | - | - |
| Naekake B | | 1 | - | - |
| Noelelo | | 1 | - | - |
| | | | | |
| | | | | |
| | | | | |
| | | | | |
| | | | | |
| | | | | |
| | | | | |
| | | | | |
| | | | | |
| | | | | |
| | | | | |
| | | | | |
| | | | | |
| | | | | |
| | | | | |
| | | | | |
| Mutis | | 3 | - | - |

Lanjutan Tabel/*Continued Table 4.4.2*

| Desa/Kelurahan Village/Kelurahan | Angin Puyuh/ Puting Beliung/ Topan Tornado/Typhoon | Gelombang Pasang Tidal Wave | Abrasi Abrasion |
|---|---|--|----------------------------|
| (1) | (10) | (11) | (12) |
| Tasinifu | - | - | - |
| Naekake A | 1 | - | - |
| Naekake B | - | - | - |
| Noelelo | 1 | - | - |
| Mutis | 2 | - | - |

Catatan/Note: ...

Sumber/Source: BPS, Pendataan Potensi Desa (Podes) 2021/BPS-Statistics Indonesia, *Village Potential Data Collecting 2021*

Tabel 4.4.3
Table

Banyaknya Korban Jiwa Akibat Bencana Alam Menurut Desa/Kelurahan dan Jenis Bencana Alam di Kecamatan Mutis, 2021
Number of Fatalities Due to Natural Disasters by Villages/ Kelurahan and Type of Natural Disaster in Mutis District, 2021

| Desa/Kelurahan Village/Kelurahan | Gempa Bumi Earthquake | Tsunami Tsunami | Gunung Meletus Volcanic Eruption | Tanah Longsor Landslide |
|-------------------------------------|--------------------------|--------------------|---|----------------------------|
| (1) | (2) | (3) | (4) | (5) |
| Tasinifu | - | - | - | - |
| Naekake A | - | - | - | - |
| Naekake B | - | - | - | - |
| Noelelo | - | - | - | - |
| Mutis | - | - | - | - |

Lanjutan Tabel/*Continued Table 4.4.3*

| Desa/Kelurahan Village/Kelurahan | Banjir Floods | Banjir Bandang Flash Floods | Kekeringan Drought | Kebakaran Hutan dan Lahan Forest and Land Fires |
|---|--------------------------|--|-------------------------------|--|
| (1) | (6) | (7) | (8) | (9) |
| Tasinifu | | - | - | - |
| Naekake A | | - | - | - |
| Naekake B | | - | - | - |
| Noelelo | | - | - | - |
| Mutis | | - | - | - |

Lanjutan Tabel/*Continued Table 4.4.3*

| Desa/Kelurahan Village/Kelurahan | Angin Puyuh/ Puting Beliung/ Topan Tornado/Typhoon | Gelombang Pasang Tidal Wave | Abrasi Abrasion |
|---|---|--|----------------------------|
| (1) | (10) | (11) | (12) |
| Tasinifu | - | - | - |
| Naekake A | - | - | - |
| Naekake B | - | - | - |
| Noelelo | - | - | - |
| Mutis | - | - | - |

Catatan/Note: ...

Sumber/Source: BPS, Pendataan Potensi Desa (Podes) 2021/BPS-Statistics Indonesia, Village Potential Data Collecting 2021

Tabel
Table 4.4.4

Keberadaan Fasilitas/Upaya Antisipasi/Mitigasi Bencana Alam Menurut Desa/Kelurahan di Kecamatan Mutis, 2021
Existence of Facilities/Efforts for Anticipation/Mitigation of Natural Disasters by Villages/Kelurahan by Villages/Kelurahan in Mutis District, 2021

| Desa/Kelurahan <i>Village/Kelurahan</i> | Sistem Peringatan Dini Bencana Alam <i>Natural Disaster Early Warning System</i> | Sistem Peringatan Dini Khusus Tsunami <i>Tsunami Early Warning System</i> | Perlengkapan Keselamatan <i>Safety Equipment</i> |
|---|--|---|--|
| (1) | (2) | (3) | (4) |
| Tasinifu | Tidak Ada | Bukan Potensi Tsunami | Tidak Ada |
| Naekake A | Tidak Ada | Bukan Potensi Tsunami | Tidak Ada |
| Naekake B | Tidak Ada | Bukan Potensi Tsunami | Tidak Ada |
| Noelelo | Tidak Ada | Bukan Potensi Tsunami | Tidak Ada |
| Mutis | Tidak Ada | Bukan Potensi Tsunami | Tidak Ada |

Lanjutan Tabel/*Continued Table 4.4.4*

| Desa/Kelurahan <i>Village/Kelurahan</i> | Rambu-Rambu dan Jalur Evakuasi Bencana <i>Sign and Evacuation Route</i> | Pembuatan, Perawatan, atau Normalisasi: Sungai, Kanal, Tanggul, Parit, Drainase, Waduk, Pantai, dll <i>Manufacture, Maintenance, or Normalization: Rivers, Canals, Embankment, etc</i> |
|--|---|--|
| (1) | (5) | (6) |
| Tasinifu | Tidak Ada | Tidak Ada |
| Naekake A | Tidak Ada | Tidak Ada |
| Naekake B | Tidak Ada | Tidak Ada |
| Noelelo | Tidak Ada | Tidak Ada |
| Mutis | Tidak Ada | Tidak Ada |

Catatan/Note: ...

Sumber/Source: BPS, Pendataan Potensi Desa (Podes) 2021/BPS-Statistics Indonesia, *Village Potential Data Collecting 2021*

Tabel
Table 4.4.5

Banyaknya Desa/Kelurahan yang Memiliki Kelompok Kegiatan Olahraga Menurut Jenis Olahraga dan Ketersediaan Fasilitas/Lapangan Olahraga di Kecamatan Mutis, 2021
Number of Villages/Kelurahan Having Sport Activities Groups by Type of Sport and Availability of Sport Facilities/Fields in Mutis District, 2021

| Jenis Olahraga <i>Type of Sport</i> | Kondisi Fasilitas/Lapangan Olahraga <i>Condition of Sport Facilities/Fields</i> | | | Tidak Ada Fasilitas/ Lapangan Olahraga <i>No Sport Facilities/ Fields</i> |
|---|--|--------------|-------------|---|
| | Baik | Rusak Sedang | Rusak Parah | |
| (1) | (2) | (3) | (4) | (5) |
| Sepak Bola/ <i>Soccer</i> | 4 | - | - | - |
| Bola Voli/ <i>Volley Ball</i> | 3 | 1 | - | - |
| Bulu Tangkis/ <i>Badminton</i> | - | - | - | - |
| Bola Basket/ <i>Basket Ball</i> | - | - | - | - |
| Tenis Lapangan/ <i>Court Tennis</i> | - | - | - | - |
| Tenis Meja/ <i>Table Tennis</i> | - | - | - | - |
| Futsal | - | - | - | - |
| Renang/ <i>Swimming</i> | - | - | - | - |
| Bela Diri/ <i>Martial Arts</i> | - | - | - | - |
| Bilyard/ <i>Billiards</i> | 1 | - | - | - |
| Fitnes, Aerobik, dll/ <i>Fitness, Aerobics, etc</i> | - | - | - | - |
| Lainnya/ <i>Others</i> | - | - | - | - |

Catatan/Note: ...

Sumber/Source: BPS, Pendataan Potensi Desa (Podes) 2021/BPS-Statistics Indonesia, Village Potential Data Collecting 2021

05

**PERTANIAN
AGRICULTURE**



<https://timortengahutarakab.bps.go.id>

PENJELASAN TEKNIS

1. Lahan pertanian adalah lahan yang ditujukan atau cocok untuk dijadikan lahan usaha tani untuk memproduksi tanaman pertanian maupun hewan ternak.
2. Tanaman pangan adalah segala jenis tanaman yang di dalamnya terdapat karbohidrat dan protein sebagai sumber energi manusia. Tanaman pangan juga dapat dikatakan sebagai tanaman utama yang dikonsumsi manusia sebagai makanan untuk memberikan asupan energi bagi tubuh.
3. Hortikultura adalah cabang pertanian tanaman yang berurusan dengan tanaman taman, umumnya buah-buahan, sayuran, dan tanaman hias.
4. Peternakan adalah kegiatan mengembangbiakkan dan membudidayakan hewan ternak untuk mendapatkan manfaat dan hasil dari kegiatan tersebut.

TECHNICAL NOTES

1. *Agricultural land is land that is intended or suitable to be used as agricultural land to produce agricultural crops and livestock.*
2. *Food plants are all types of plants in which carbohydrates and proteins are found as a source of human energy. Food plants can also be said to be the main plants consumed by humans as food to provide energy intake for the body.*
3. *Horticulture is a branch of plant agriculture that deals with garden crops, generally fruits, vegetables, and ornamental plants.*
4. *Livestock is the activity of breeding and cultivating livestock to obtain the benefits and results of these activities.*

<https://timortengahutarakab.bps.go.id>

ULASAN

Pertanian adalah kegiatan mengelola sumber daya alam hayati dengan bantuan teknologi, modal, tenaga kerja, dan manajemen untuk menghasilkan komoditas pertanian yang mencakup tanaman pangan, hortikultura, perkebunan, dan/atau peternakan dalam suatu agro ekosistem

Sektor pertanian terdiri dari 5 (Lima) sub sektor, yaitu tanaman pangan, perkebunan, kehutanan, peternakan dan perikanan. "Salah satu sektor pertanian yaitu peternakan yang mengalami perkembangan yang signifikan dalam beberapa tahun terakhir.

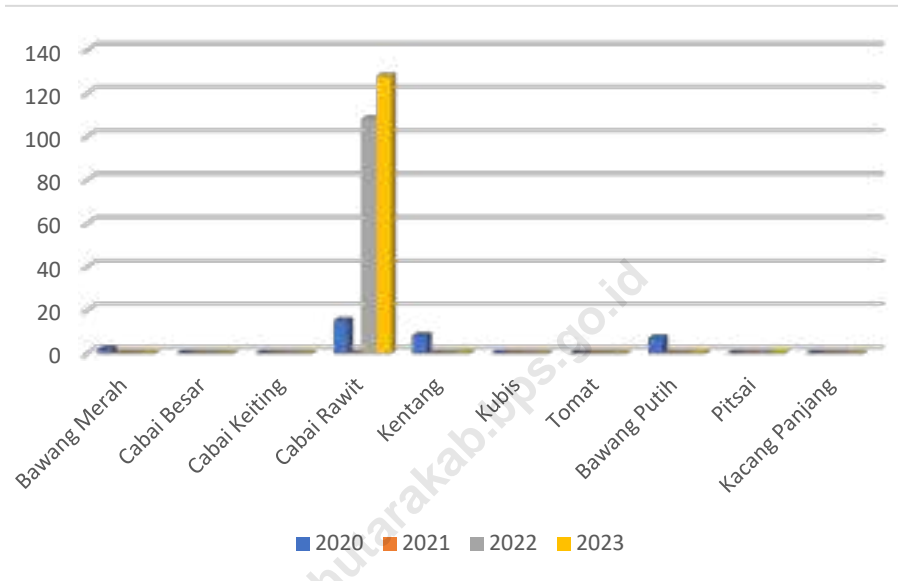
Di kecamatan miomaffo barat adalah kecamatan yang potensi akan hasil pertanian tanaman pangan, hortikultura dan peternakan

DESCRIPTION

Agriculture is the activity of managing living natural resources with the help of technology, capital, labor, and management to produce agricultural commodities which include food crops, horticulture, plantations, and/or livestock in an agro-ecosystem.

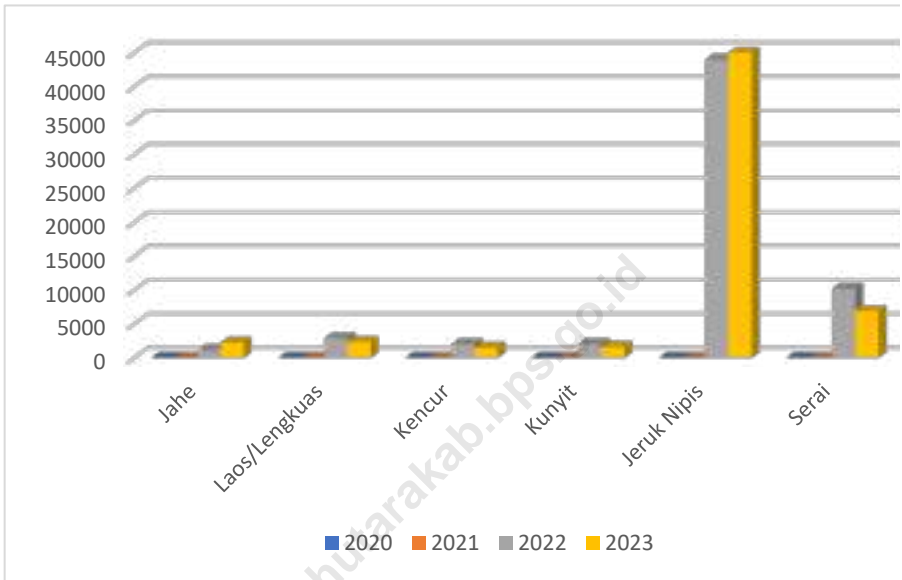
The agricultural sector consists of 5 (five) sub-sectors, namely food crops, plantations, forestry, livestock and fisheries. "One of the agricultural sectors, namely livestock, has experienced significant development in the last few years.

In the West Mutis sub-district, it is a sub-district that has the potential for agricultural crops, horticulture and livestock



Sumber/Source : Badan Pusat Statistik, Statistik Pertanian Hortikultura SPH-SBS/BPS-Statistics Indonesia, Agricultural Statistic for Horticulture SPH-SBS

Gambar 5.1 Produksi tanaman Sayuran Semusim Menurut Jenis Tanaman
Figures Production of Seasonal Vegetables by Plant Type



Sumber/Source : Badan Pusat Statistik, Statistik Pertanian Hortikultura SPH-SBS/BPS-Statistics Indonesia, Agricultural Statistic for Horticulture SPH-SBS

Gambar 5.2
Figures

Produksi Tanaman Biofarmaka Menurut Jenis Tanaman
Production of Biopharmaceutical Plants by Plant Type

Tabel
Table 5.1

Luas Panen Tanaman Sayuran dan Buah-buahan Semusim Menurut Jenis Tanaman di Kecamatan Mutis (ha), 2020–2023

Harvested Area of Seasonal Vegetables and Fruits by Kind of Plant in Mutis District (ha), 2020–2023

| Jenis Tanaman Kind of Plants | 2020 | 2021 | 2022 | 2023 |
|---|------|------|------|-------|
| (1) | (2) | (3) | (4) | (5) |
| Sayuran/Vegetables: | | | | |
| Bawang Merah/ <i>Shallots</i> | 1 | - | - | 0,07 |
| Cabai Besar/TW/Teropong <i>Chili/Big Chili</i> | - | - | - | - |
| Cabai Keiting <i>Curly Chili</i> | - | - | - | - |
| Cabai Rawit <i>Chili/Cayenne Pepper</i> | 4 | - | 10 | 14,37 |
| Kentang/ <i>Potato</i> | 4 | - | - | 0,14 |
| Kubis/ <i>Cabbage</i> | - | - | - | - |
| Tomat/ <i>Tomato</i> | - | - | - | * |
| Bawang Putih/ <i>Garlic</i> | 4 | - | - | 0,44 |
| Pitsai/Sawi | - | - | - | 0,51 |
| Kacang Panjang | - | - | - | - |

Catatan/Note: ...

Sumber/Source: Badan Pusat Statistik, Statistik Pertanian Hortikultura SPH-SBS/BPS-Statistics Indonesia, Agricultural Statistic for Horticulture SPH-SBS

Tabel 5.2
Table

Produksi Tanaman Sayuran dan Buah-buahan Semusim Menurut Jenis Tanaman di Kecamatan Mutis (kuintal), 2020–2023
Production of Seasonal Vegetables and Fruits by Kind of Plant in Mutis District (quintal), 2020–2023

| Jenis Tanaman Kind of Plants | 2020 | 2021 | 2022 | 2023 |
|---|------|------|------|--------|
| (1) | (2) | (3) | (4) | (5) |
| Sayuran/Vegetables: | | | | |
| Bawang Merah/ <i>Shallots</i> | 2 | - | - | 0,14 |
| Cabai Besar/TW/Teropong <i>Chili/Big Chili</i> | - | - | - | - |
| Cabai Keiting <i>Curly Chili</i> | - | - | - | - |
| Cabai Rawit <i>Chili/Cayenne Pepper</i> | 15 | - | 108 | 127,68 |
| Kentang/ <i>Potato</i> | 8 | - | - | 0,3 |
| Kubis/ <i>Cabbage</i> | - | - | - | - |
| Tomat/ <i>Tomato</i> | - | - | - | - |
| Bawang Putih/ <i>Garlic</i> | 7 | - | - | 0,44 |
| Pitsai/Sawi | - | - | - | 0,44 |
| Kacang Panjang | - | - | - | - |

Catatan/Note: ...

Sumber/Source: Badan Pusat Statistik, Statistik Pertanian Hortikultura SPH-SBS/BPS-Statistics Indonesia, Agricultural Statistic for Horticulture SPH-SBS

Tabel
Table 5.3

**Luas Panen Tanaman Biofarmaka Menurut Jenis Tanaman
di Kecamatan Mutis (m²), 2020–2023**
**Harvested Area of Medicinal Plants by Kind of Plant in Mutis
District (m²), 2020–2023**

| Jenis Tanaman Kind of Plants | 2020 | 2021 | 2022 | 2023 |
|---------------------------------|------|------|------|------|
| (1) | (2) | (3) | (4) | (5) |
| Jahe/Ginger | - | - | 1000 | 1800 |
| Laos/Lengkuas/Galanga | - | - | 3000 | 1900 |
| Kencur/East Indian Galangal | - | - | 1500 | 1400 |
| Kunyit/Turmeric | - | - | 1600 | 1090 |
| Jeruk Nipis | - | - | 4800 | 4600 |
| Serai/Lemogras | - | - | 1700 | 1300 |

Catatan/Note: ...

Sumber/Source: Badan Pusat Statistik, Statistik Pertanian Hortikultura SPH-TBF/BPS-Statistics Indonesia, Agricultural Statistic for Horticulture SPH-TBF

Tabel
Table 5.4

**Produksi Tanaman Biofarmaka Menurut Jenis Tanaman di
Kecamatan Mutis (kg), 2020–2023**
*Production of Medicinal Plants by Kind of Plant in Mutis
District (kg), 2020–2023*

| Jenis Tanaman Kind of Plants | 2020 | 2021 | 2022 | 2023 |
|-------------------------------------|------|------|-------|-------|
| (1) | (2) | (3) | (4) | (5) |
| Jahe/ <i>Ginger</i> | - | - | 1168 | 2236 |
| Laos/Lengkuas/ <i>Galanga</i> | - | - | 2900 | 2332 |
| Kencur/ <i>East Indian Galangal</i> | - | - | 2010 | 1474 |
| Kunyit/ <i>Turmeric</i> | - | - | 2031 | 1601 |
| Jeruk Nipis | - | - | 44000 | 45000 |
| Serai/Lemogras | - | - | 10200 | 6900 |

Catatan/Note: ...

Sumber/Source: Badan Pusat Statistik, Statistik Pertanian Hortikultura SPH-TBF/BPS-Statistics Indonesia, Agricultural Statistic for Horticulture SPH-TBF

Tabel 5.5 Luas Panen Tanaman Hias Menurut Jenis Tanaman di Kecamatan Mutis (m²), 2020–2023
Table *Harvested Area of Ornamental Plants by Kind of Plant in Mutis District (m²), 2020–2023*

| Jenis Tanaman <i>Kind of Plants</i> | 2020 | 2021 | 2022 | 2023 |
|--|------|------|------|------|
| (1) | (2) | (3) | (4) | (5) |
| Anggrek Pot/ <i>Pot Orchid</i> | - | - | - | - |
| Anggrek Potong/ <i>Cut Orchid</i> | - | - | - | - |
| Krisan/ <i>Chrysantemum</i> | - | - | - | - |
| Mawar/ <i>Rose</i> | - | - | 11 | 16 |
| Sedap Malam/ <i>Tuberose</i> | - | - | - | - |
| Melati/ <i>Jasmine</i> | - | - | 6 | 23 |
| Srirejeki/ <i>Aglaonema</i> | - | - | - | - |

Catatan/Note: ...

Sumber/Source: Badan Pusat Statistik, Statistik Pertanian Hortikultura SPH-TH/BPS-Statistics Indonesia, *Agricultural Statistik for Horticulture SPH-TH*

Tabel 5.6
Table

Produksi Tanaman Hias Menurut Jenis Tanaman di Kecamatan Mutis (tangkai), 2020–2023
Production of Ornamental Plants by Kind of Plant n Mutis District (stalks), 2020–2023

| Jenis Tanaman Kind of Plants | 2020 | 2021 | 2022 | 2023 |
|---------------------------------|------|------|------|------|
| (1) | (2) | (3) | (4) | (5) |
| Anggrek Pot/Pot Orchid | - | - | - | - |
| Anggrek Potong/Cut Orchid | - | - | - | - |
| Krisan/Chrysantemum | - | - | - | - |
| Mawar/Rose | - | - | 15 | 23 |
| Sedap Malam/Tuberose | - | - | - | - |
| Melati/Jasmine | - | - | 6 | 6 |
| Srirejeki/Aglaonema | - | - | - | - |

Catatan/Note: ...

Sumber/Source: Badan Pusat Statistik, Statistik Pertanian Hortikultura SPH-TH/BPS-Statistics Indonesia, Agricultural Statistik for Horticulture SPH-TH

Tabel
Table 5.7

Produksi Buah-Buahan dan Sayuran Tahunan Menurut Jenis Tanaman di Kecamatan Mutis (kuintal), 2020–2023
Production of Annual Fruits and Vegetables by Kind of Plant in Mutis District (quintal), 2020–2023

| Jenis Tanaman <i>Kind of Plants</i> | 2020 | 2021 | 2022 | 2023 |
|--|------|--------|------|---------|
| (1) | (2) | (3) | (4) | (5) |
| Buah–Buahan/Fruits: | | | | |
| Mangga/ <i>Mango</i> | - | 42,14 | 30 | 35,48 |
| Durian/ <i>Durian</i> | - | - | - | - |
| Jeruk Siam/ <i>Kepron/Orange/Tangerine</i> | 4 | 3 | - | 0,5 |
| Pisang/ <i>Banana</i> | 1 | 595,50 | 520 | 1089,52 |
| Pepaya/ <i>Papaya</i> | 5 | 230 | 1 | 1107,68 |
| Salak/ <i>Snakefruit</i> | - | - | - | - |
| Alpukat/ <i>Avocado</i> | 2 | 3 | 11 | 1,8 |
| Nenas/ <i>Pineapple</i> | - | - | 50 | 161,54 |
| Sayuran/Vegetables: | | | | |

Catatan/Note: ...

Sumber/Source: Badan Pusat Statistik, Statistik Pertanian Hortikultura SPH-BST/BPS-Statistics Indonesia, *Agricultural Statistic for Horticulture SPH-BST*

<https://timortengahutarakab.bps.go.id>

06

PARIWISATA, TRANSPORTASI, DAN KOMUNIKASI TOURISM, TRANSPORTATION, AND COMMUNICATION



<https://timortengahutarakab.bps.go.id>

ULASAN

Kecamatan Mutis secara geografis bukan merupakan daerah pantai dengan kisaran ketinggian lebih dari 400 mdpl, dan transportasi yang sering di gunakan adalah transportasi darat, sebagian besar jalan di kecamatan mutis aspal dan dapat di lalui sepanjang tahun.

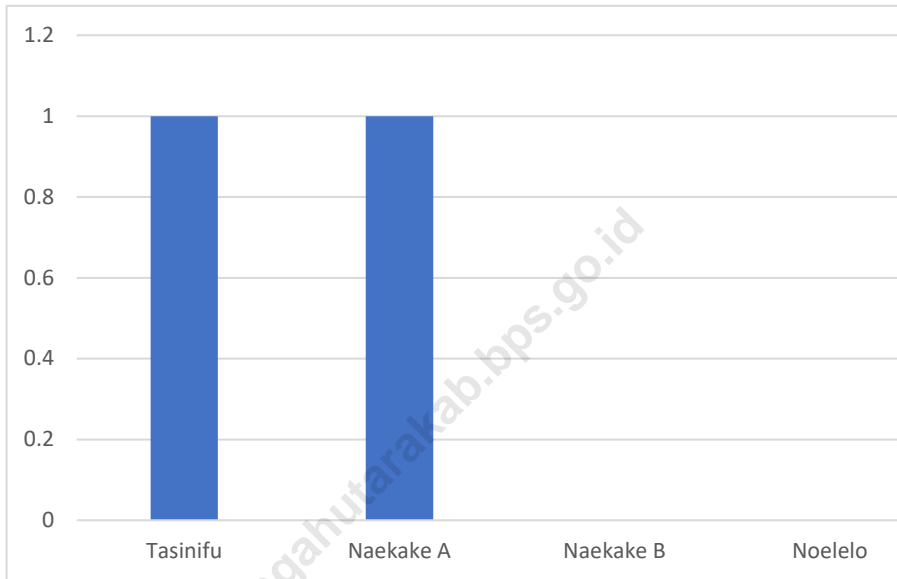
sealin jalan, kecamatan mutis juga memiliki akses kominikasi yang bagus, hal ini terbukti dengan adanya menara telkomsel yang menyebar di beberapa desa dan sinyal sangat kuat.

DESCRIPTION

Mutis District is geographically not a coastal area with an altitude range of more than 400 meters above sea level, and the transportation that is often used is land transportation, most of the roads in Mutis District are asphalt and can be passed for a long year.

Sealin Jalan, Mutis District also has good communication access, this is evidenced by the existence of Telkomsel towers that spread in several villages and the signal is very strong.

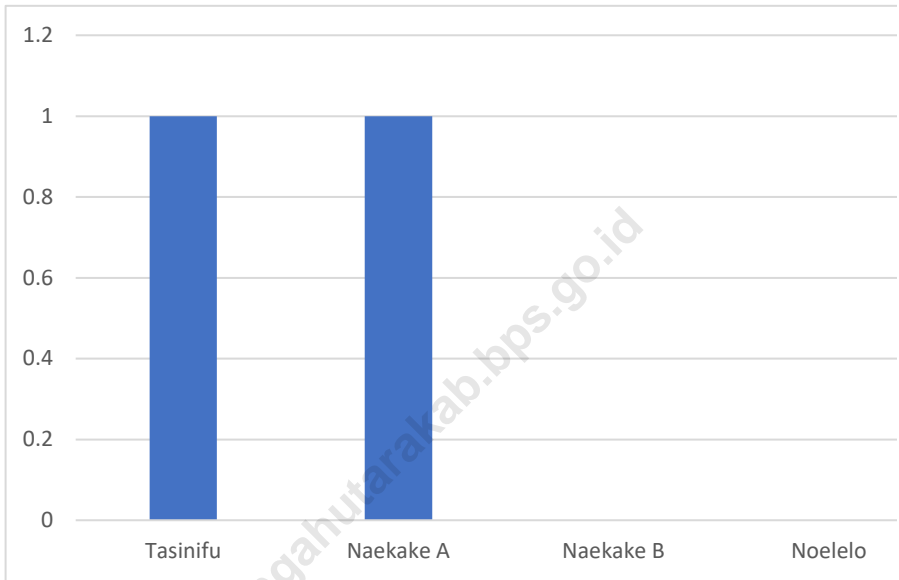
<https://timortengahutarakab.>



Sumber/Source : Badan Pusat Statistik, Pendataan Potensi Desa (Podes)/BPS-Statistics Indonesia, Village Potential Data Collecting

Gambar
Figures 6.1

Jumlah Menara Telepon Seluler
Number of cell phone towers



Sumber/Source : Badan Pusat Statistik, Pendataan Potensi Desa (Podes)/BPS-Statistics Indonesia, Village Potential Data Collecting

Gambar 6.2
Figures

Jumlah Operator Layanan Komunikasi Telepon Seluler
Number of Operators of Cellular Telephone communication

6.1 PARIWISATA TOURISM

Tabel 6.1.1 Jumlah Sarana Akomodasi Menurut Desa/Kelurahan dan Jenis Akomodasi di Kecamatan **Mutis**, 2021
*Number of Accomodation Facilities by Villages/Kelurahan and Type of Accomodation in **Mutis** District, 2021*

| Desa/Kelurahan Village/Kelurahan | Hotel | Penginapan Inn |
|-------------------------------------|-------|-------------------|
| (1) | (2) | (3) |
| Tasinifu | - | - |
| Naekake A | - | - |
| Naekake B | - | - |
| Noeelo | - | - |
| Mutis | - | - |

Catatan/Note: ...

Sumber/Source: ²Badan Pusat Statistik, Pendataan Potensi Desa (Podes)/BPS-Statistics Indonesia 2021, Village Potential Data Collecting

³Badan Pusat Statistik, Pendataan Potensi Desa (Podes)/BPS-Statistics Indonesia 2021, Village Potential Data Collecting

6.2 TRANSPORTASI TRANSPORTATION

Tabel 6.2.1 Prasarana dan Sarana Transportasi Antardesa/Kelurahan Menurut Desa/Kelurahan di Kecamatan Mutis, 2021
Table *Inter-Villages/Kelurahan Transportation Infrastructure and Facilities by Villages/Kelurahan in Mutis District, 2021*

| Desa/Kelurahan <i>Village/Kelurahan</i> | Jenis Prasarana Transportasi <i>Type of Transportation Infrastructure</i> | Keberadaan Angkutan Umum <i>Availability of Public Transportation</i> |
|---|---|---|
| (1) | (2) | (3) |
| Tasinifu | Darat | Ada dengan trayek tetap |
| Naekake A | Darat | Ada dengan trayek tetap |
| Naekake B | Darat | Ada dengan trayek tetap |
| Noelelo | Darat | Ada dengan trayek tetap |

Lanjutan Tabel/*Continued Table* 6.2.1

| Desa/Kelurahan Village/Kelurahan | Jenis Permukaan Jalan Darat Terluas Type of The Widest Road Surface | Dapat Dilalui Kendaraan Bermotor Roda 4 atau Lebih Passable by Vehicle with 4 or more Wheels |
|---|--|---|
| (1) | (4) | (5) |
| Tasinifu | Di Perkeras | Sepanjang tahun |
| Naekake A | Di perkeras | Sepanjang tahun |
| Naekake B | Di perkeras | Sepanjang tahun |
| Noelelo | Di perkeras | Sepanjang tahun kecuali saat tertentu |

Catatan/Note: ...

Sumber/Source: ²Badan Pusat Statistik, Pendataan Potensi Desa (Podes)/BPS-Statistics Indonesia, Village Potential Data Collecting

³ ...

6.3 KOMUNIKASI COMMUNICATION

Tabel 6.2.2 Keberadaan Kantor Pos/Pos Pembantu/Rumah Pos, Pos Keliling, dan Perusahaan/Agen Jasa Ekspedisi Swasta Menurut Desa/Kelurahan di Kecamatan Mutis, 2021
Number of Post Office/Subsidiary of Post Office, Mobile Portal Service, Private Expedition Service Company by Villages/Kelurahan in Mutis District, 2021

| Desa/Kelurahan Village/Kelurahan | Kantor Pos/Pos Pembantu/Rumah Pos Post Office/Subsidiary of Post Office | Pos Keliling Mobile Portal Service | Perusahaan/Agen Jasa Ekspedisi Swasta Private Expedition Service Company |
|-------------------------------------|--|---------------------------------------|---|
| (1) | (2) | (3) | (4) |
| Tasinifu | Tidak Ada | Tidak Ada | Tidak Ada |
| Naekake A | Tidak Ada | Tidak Ada | Tidak Ada |
| Naekake B | Tidak Ada | Tidak Ada | Tidak Ada |
| Noelelo | Tidak Ada | Tidak Ada | Tidak Ada |
| Mutis | Tidak Ada | Tidak Ada | Tidak Ada |

Catatan/Note: ...

Sumber/Source: ²Badan Pusat Statistik, Pendataan Potensi Desa (Podes)/BPS-Statistics Indonesia, Village Potential Data Collecting

³...

Tabel
Table 6.3.1

Jumlah Menara Telepon seluler dan Operator Layanan Komunikasi Telepon Seluler Menurut Desa/Kelurahan di Kecamatan Mutis, 2021
Number of Base Transceiver Station (BTS) and Cellular Phone Communication Service Operators by Villages/ Kelurahan in Mutis District, 2021

| Desa/Kelurahan Village/Kelurahan | Jumlah Menara Telepon seluler Number of Base Transceiver Station (BTS) | Jumlah Operator Layanan Komunikasi Telepon Seluler Cellular Phone Communication Service Operators |
|-------------------------------------|--|--|
| (1) | (2) | (3) |
| Tasinifu | 1 | 1 |
| Naekake A | 1 | 1 |
| Naekake B | - | - |
| Noelelo | - | - |
| Mutis | 2 | 2 |

Catatan/Note: ...

Sumber/Source: ²Badan Pusat Statistik, Pendataan Potensi Desa (Podes)/BPS-Statistics Indonesia, Village Potential Data Collecting

³...

Tabel
Table 6.3.2

Kekuatan Sinyal Telepon Seluler dan Jenis Sinyal Internet Telepon Seluler Menurut Desa/Kelurahan di Kecamatan Mutis, 2021
The Strenght of Celular Phone Signal by Villages/Kelurahan in Mutis District, 2021

| Desa/Kelurahan Village/Kelurahan | Kekuatan Sinyal Telepon Seluler <i>The Strenght of Celular Phone Signal</i> | Jenis Sinyal Internet Telepon Seluler <i>Type of Celular Phone Signal</i> |
|---|--|--|
| (1) | (2) | (3) |
| Tasinifu | Sangat Kuat | 4G/LTE |
| Naekake A | Sangat Kuat | 4G/LTE |
| Naekake B | Lemah | 4G/LTE |
| Noelelo | Lemah | 4G/LTE |
| Mutis | Sangat Kuat | 4G/LTE |

Catatan/Note: ...

Sumber/Source: ¹Badan Pusat Statistik, Pendataan Potensi Desa (Podes)/BPS-Statistics Indonesia, Village Potential Data Collecting

² ...

<https://timortengahutarakab.bps.go.id>

07

PERBANKAN, KOPERASI, DAN PERDAGANGAN ***BANKING, COOPERATIVE, AND TRADE***

<https://timortengahutarakab.bps.go.id>



<https://timortengahutarakab.bps.go.id>

PENJELASAN TEKNIS

1. Badan Pusat Statistik mengumpulkan statistik Keuangan Pemerintah Daerah Kabupaten/Kota melalui instansi terkait di masing-masing kabupaten/kota.
2. Koperasi adalah badan usaha yang beranggotakan orang-orang atau badan hukum koperasi dengan melandaskan kegiatannya berdasarkan prinsip koperasi sekaligus sebagai gerakan ekonomi rakyat yang berdasar atas asas kekeluargaan.
3. Data harga-harga berasal dari survei harga yang dilakukan oleh BPS sementara data koperasi dan pegadaian masing-masing diperoleh dari dinas koperasi dan kantor pegadaian di masing-masing wilayah.
4. Perbankan adalah badan usaha yang menghimpun dana dari masyarakat dalam bentuk simpanan dan menyalurkannya kepada masyarakat dalam bentuk kredit dan atau bentuk-bentuk lainnya dalam rangka meningkatkan taraf hidup rakyat banyak
5. Ciri-ciri perdagangan secara umum yakni, adanya alat pembayaran berupa uang, adanya penjual dan pembeli, terjadi kesepakatan antara penjual dan pembeli, memperoleh laba atau keuntungan dari barang yang dijual, dan terjadi proses produksi

TECHNICAL NOTES

1. *The Central Statistics Agency collects Regency/Municipal Government Finance statistics through related agencies in each regency/city.*
2. *Cooperative is a business entity consisting of individuals or cooperative legal entities based on their activities based on cooperative principles as well as a people's economic movement based on the principle of kinship.*
3. *Data on prices comes from a price survey conducted by BPS while data on cooperatives and pawnshops are obtained from the cooperative office and pawnshop offices in each region.*
4. *Banking is a business entity that collects funds from the public in the form of savings and distributes them to the public in the form of credit and or other forms in order to improve the standard of living of the people at large.*
5. *The characteristics of trade in general are, the existence of a means of payment in the form of money, the existence of a seller and a buyer, an agreement between the seller and the buyer, obtaining a profit or profit from the goods sold, and the process of producing and distributing goods before they fall into the hands of consumers.*

serta distribusi barang sebelum jatuh ke tangan konsumen.

<https://timortengahutarakab.bps.go.id>

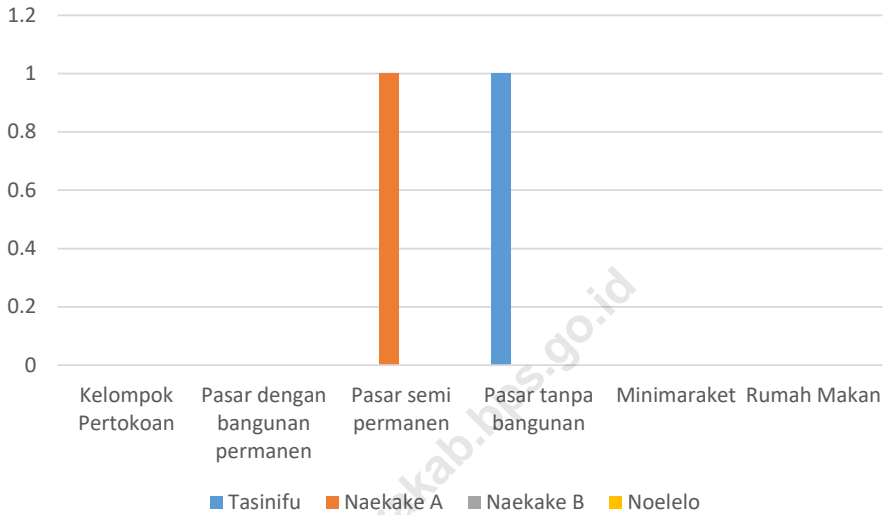
ULASAN

Pusat kota kecamatan mutis adalah desa naikake A, sebagai pusat kota kecamatan desa naikake A memiliki sarana lembaga keuangan bank pemerintah dan koperasi simpan pinjam.

DESCRIPTION

The city center of Mutis sub-district is Naikake A village, as the city center of Naikake A sub-district has financial institutions, government banks and savings and loan cooperatives.

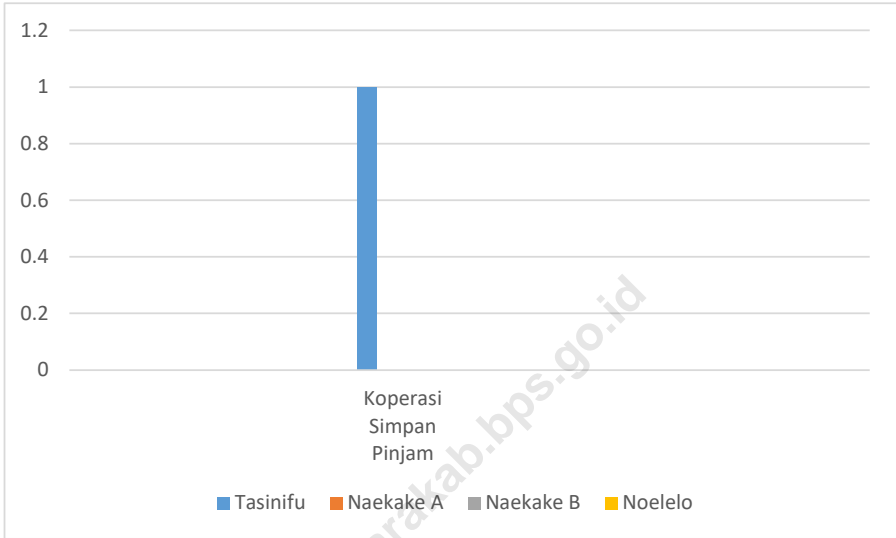
<https://timortengahutarakab.bps.go.id>



Sumber/Source : BPS, Pendataan Potensi Desa (Podes) 2021/BPS-Statistics Indonesia, Village Potential Data Collecting 2021

Gambar 7.1
Figures

Banyaknya Sarana Perdagangan Menurut Desa
Number of Trading Facilities by Village



Sumber/Source : BPS, Pendataan Potensi Desa (Podes) 2021/BPS-Statistics Indonesia, Village Potential Data Collecting 2021

Gambar 7.2
Figures

Banyaknya Koperasi Simpan Pinjam Menurut Desa
Number of Savings and Loan Cooperatives by Village

Tabel 7.1
Table

Banyaknya Sarana Lembaga Keuangan Bank Menurut Desa/Kelurahan dan Jenis Bank di Kecamatan Mutis, 2021
Number of Bank by Villages/Kelurahan and Type of Bank in Mutis District, 2021

| Desa/Kelurahan Village/Kelurahan | Bank Umum Pemerintah Government Bank | Bank Umum Swasta Private Bank | Bank Perkreditan Rakyat (BPR) Rural Bank |
|---|---|--|---|
| (1) | (2) | (3) | (4) |
| Tasinifu | - | - | - |
| Naekake A | - | - | - |
| Naekake B | - | - | - |
| Noelelo | - | - | - |
| Mutis | - | - | - |

Catatan/Note: ..

Sumber/Source: BPS, Pendataan Potensi Desa (Podes) 2021/BPS-Statistics Indonesia, Village Potential Data Collecting 2021

Tabel
Table 7.2

**Banyaknya Koperasi Aktif Menurut Menurut Desa/
Kelurahan dan Jenis Koperasi di Kecamatan Mutis, 2021**
**Number of Cooperative by Villages/Kelurahan and Type of
Cooperative in Mutis District, 2021**

| Desa/Kelurahan <i>Village/Kelurahan</i> | Koperasi Unit Desa (KUD) <i>Village Cooperative Unit</i> | Koperasi Industri Kecil dan Kerajinan Rakyat (Kopinkra) <i>Small Industry and Citizen Handicraft Cooperative</i> |
|---|--|--|
| (1) | (2) | (3) |
| Tasinifu | - | - |
| Naekake A | - | - |
| Naekake B | - | - |
| Noelelo | - | - |
| Mutis | - | - |

Lanjutan Tabel/*Continued Table 7.2*

| Desa/Kelurahan Village/Kelurahan | Koperasi Simpan Pinjam (Kospin) Savings and Loan Cooperative | Koperasi Lainnya Other Cooperative |
|---|---|---|
| (1) | (4) | (5) |
| Tasinifu | 1 | - |
| Naekake A | - | - |
| Naekake B | - | - |
| Noelelo | - | - |
| Mutis | 1 | - |

Catatan/Note: ...

Sumber/Source: BPS, Pendataan Potensi Desa (Podes) 2021/BPS-Statistics Indonesia, Village Potential Data Collecting 2021

Tabel
Table 7.3

Banyaknya Sarana Perdagangan Menurut Desa/Kelurahan dan Jenis Sarana Perdagangan di Kecamatan Mutis, 2021
Number of Trade Facilities by Villages/Kelurahan and Type of Trade Facilities in Mutis District, 2021

| Desa/Kelurahan Village/Kelurahan | Kelompok Pertokoan Shopping Complexs | Pasar dengan Bangunan Permanen Markets in Permanent Building | Pasar dengan Bangunan Semi Permanen Market in Semi Permanent Building |
|---|---|---|--|
| (1) | (2) | (3) | (4) |
| Tasinifu | - | - | - |
| Naekake A | - | - | 1 |
| Naekake B | - | - | - |
| Noelelo | - | - | - |
| Mutis | - | - | - |

Lanjutan Tabel/*Continued Table 7.3*

| Desa/Kelurahan Village/Kelurahan | Pasar tanpa Bangunan Market without Permanent Building | Mini Market/ Swalayan/ Supermarket Mini Market/Swalayan/ Supermarket | Restoran/ Rumah Makan Restaurant/ Food Stall |
|---|---|---|---|
| (1) | (5) | (6) | (7) |
| Tasinifu | 1 | - | - |
| Naekake A | - | - | - |
| Naekake B | - | - | - |
| Noelelo | - | - | - |
| Mutis | 1 | - | - |

Catatan/Note: ...

Sumber/Source: BPS, Pendataan Potensi Desa (Podes) 2021/BPS-Statistics Indonesia, Village Potential Data Collecting 2021

DAFTAR PUSTAKA/BIBLIOGRAPHY

Direktorat Jenderal Hortikultura & Badan Pusat Statistik. 2022. *Pedoman Statistik Pertanian Hortikultura (SPH)*. Jakarta: Kementerian Pertanian.

Direktorat Statistik Ketahanan Sosial. 2021. *Buku 3: Konsep dan Definisi Podes 2021*. Jakarta: Badan Pusat Statistik.

.....

.....

<https://timortengahutarakab.bps.go.id>

ST 2023
SENSUS PERTANIAN

BerAKHLAK
BerAKHLAK
BerAKHLAK

**#bangga
melayani
bangsa**

DATA

MENCERDASKAN BANGSA

— *Enlighten The Nation* —



**BADAN PUSAT STATISTIK
KABUPATEN TIMOR TENGAH UTARA**
BPS-STATISTICS OF TIMOR TENGAH UTARA REGENCY

Jl. Jend. Sudirman Kefamenanu-85613
Telp.: (0388) 31052 Fax.: (0388) 31052
Homepage: <http://timortengahutarakab.bps.go.id>, E-mail: bps5305@bps.go.id