



2024

Kecamatan

AMARASI DALAM ANGKA

Amarasi District in Figures

Volume 19, 2024



BADAN PUSAT STATISTIK
KABUPATEN KUPANG
BPS-STATISTICS KUPANG REGENCY

<https://kupangkab.bps.go.id>



Kecamatan

AMARASI DALAM ANGKA

Amarasi District in Figures

Volume 19, 2024



BADAN PUSAT STATISTIK
KABUPATEN KUPANG
BPS-STATISTICS KUPANG REGENCY

KECAMATAN AMARASI DALAM ANGKA
AMARASI DISTRICT in Figures
2024

Volume 19, 2024

Katalog /Catalogue: 1102001.5303130

ISSN: 2807-5013

Nomor Publikasi/Publication Number: 53030.24017

Ukuran Buku/Book Size: 14,8 cm x 21 cm

Jumlah Halaman/Number of Pages : xxxii+129 hal/pages

Penyusun Naskah/*Manuscript Drafter*:

BPS Kabupaten Kupang

BPS-Statistics Kupang Regency

Penyunting/*Editor*:

BPS Kabupaten Kupang

BPS-Statistics Kupang Regency

Pembuat Kover/*Cover Designer*:

BPS Kabupaten Kupang

BPS-Statistics Kupang Regency

Penerbit/*Publisher*

©BPS Kabupaten Kupang/*BPS-Statistics Kupang Regency*

Sumber Ilustrasi/*Illustration Source*:

BPS Kabupaten Kupang

BPS-Statistics Kupang Regency

Dilarang mereproduksi dan/atau menggandakan sebagian atau seluruh isi buku ini untuk tujuan komersial tanpa izin tertulis dari Badan Pusat Statistik Kabupaten Kupang.
It is prohibited to reproduce and/or duplicate part or all of this book for commercial purpose without permission from BPS-Statistics Kupang Regency.

TIM PENYUSUN/COMPILERS
Kecamatan Amarasi Dalam Angka
Amarasi District in Figures
2024

Volume 19, 2024

Pengarah/Director

I Made Suantara

Penanggung Jawab/Persons in Charge

I Made Suantara

Penyunting/Editors

Muhammad Suprpto

Pengolah Data dan Penulis Naskah/Data Processor and Writers

Jema Tirana Fananda

Penata Letak/Layout Designers

Muhammad Suprpto

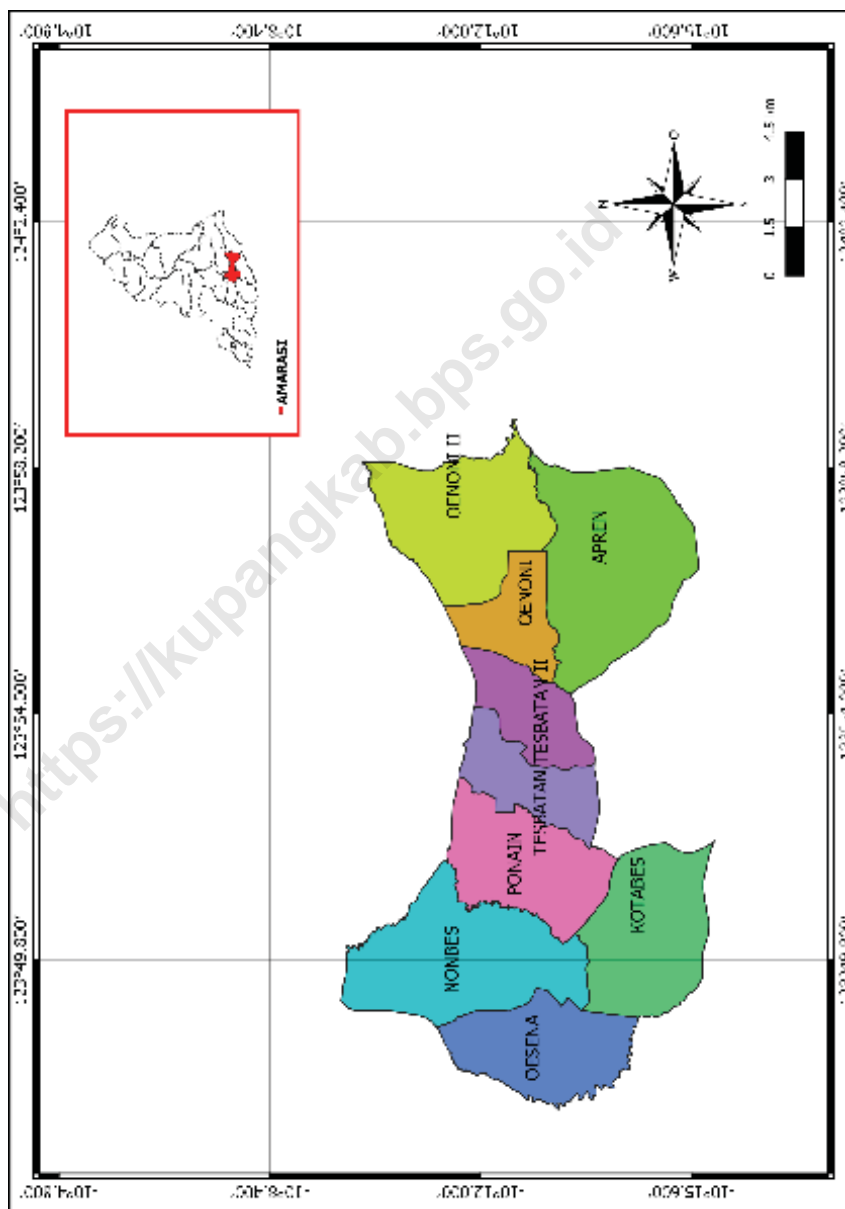
Penerjemah/Translators

Muhammad Suprpto

KONTRIBUTOR DATA/DATA CONTRIBUTORS

1. Kementerian Agama Kabupaten Kupang/*Ministry of Religious Affairs of Kupang Regency*
2. Badan Meteorologi Klimatologi dan Geofisika, Stasiun Kupang/*Meteorological, Climatology, and Geophysical Agency, Climatology Station of Kupang*
3. Badan Pusat Statistik/*BPS-Statistics Indonesia*
4. Dinas Kependudukan dan Pencatatan Sipil Kabupaten Kupang/*Population and Civil Registration Service of Kupang Regency*
5. Dinas Pertanian dan Ketahanan Pangan Kabupaten Kupang/*Agriculture and Food Security Service of Kupang Regency*
6. Dinas Perikanan Kabupaten Kupang/*Fishery Service of Kupang Regency*
7. Dinas Peternakan Kabupaten Kupang/*Livestock Service of Kupang Regency*
8. Puskesmas Oekabiti/*Oekabiti Health Center*
9. Kantor Kecamatan Amarasi/*Amarasi District Office*
10. Kantor Desa/Kelurahan di Kecamatan Amarasi/*Village/Subdistrict Offices in Amarasi District*

PETA WILAYAH Kecamatan Amarasi
MAP OF AMARASI DISTRICT



KEPALA BPS KABUPATEN KUPANG
HEAD OF BPS-STATISTICS KUPANG REGENCY



I MADE SUANTARA

KATA PENGANTAR

Publikasi **Kecamatan Amarasi Dalam Angka 2024** merupakan publikasi tahunan yang diterbitkan oleh Badan Pusat Statistik Kabupaten Kupang. Publikasi ini disusun berdasarkan data yang diperoleh dari berbagai instansi yang ada di Kecamatan Amarasi dilengkapi data dari instansi di tingkat Kabupaten Kupang dan data dari BPS sendiri.

Publikasi ini diharapkan dapat memberikan gambaran umum mengenai keadaan Kecamatan Amarasi kepada semua pengguna data, secara khusus pemerintah dalam merencanakan dan menetapkan program-program pembangunan di kecamatan ini.

Kami menyadari bahwa dalam publikasi ini masih ada kekurangan, untuk itu saran dan kritik dari semua pihak demi perbaikan publikasi ini sangat kami harapkan.

Akhirnya kami mengucapkan terima kasih kepada semua pihak yang telah membantu penyusunan publikasi ini.

Oelamasi, September 2024
Kepala BPS
Kabupaten Kupang



I MADE SUANTARA

PREFACE

The publication of **AMARASI DISTRICT in Figures 2024** is a collection of statistical data issued annually by BPS-Statistics Kupang Regency. This publication compiled based on existing data obtained from various institutions in AMARASI DISTRICT accompanied by institutions data at the Kupang Regency level and data from BPS itself.

This publication is expected to provide an overview of the state of Amarasi Regency to all data users, especially the government in planning and determining development programs in this district.

Although this publication is not the perfect one, therefore criticism and suggestions are always welcome to improve this publication.

Finally, we would like to thank all those who have helped in the preparation of this publication.

Oelamasi, September 2024
Head of BPS-Statistics Kupang Regency



I MADE SUANTARA

DAFTAR ISI/CONTENTS**Kecamatan Amarasi Dalam Angka
Amarasi District in Figures****2024**

Volume 19, 2024

| | Halaman <i>Page</i> |
|--|------------------------|
| Kata Pengantar/ <i>Preface</i> | xi |
| Daftar Isi/ <i>Contents</i> | xiii |
| Daftar Tabel/ <i>List of Tables</i> | xv |
| Daftar Gambar/ <i>List of Figures</i> | xxvii |
| Penjelasan Umum/ <i>Explanatory Notes</i> | xxix |
| Daftar Singkatan/ <i>List of Abbreviation</i> | xxxii |
| 1. Geografi dan Iklim/ <i>Geography and Climate</i> | 1 |
| 2. Pemerintahan/ <i>Government</i> | 9 |
| 3. Penduduk/ <i>Population</i> | 17 |
| 4. Sosial dan Kesejahteraan Rakyat/ <i>Social and Welfare</i> | 31 |
| 5. Pertanian/ <i>Agriculture</i> | 71 |
| 6. Pariwisata, Transportasi, dan Komunikasi/ <i>Tourism, Transportation, and Communication</i> | 103 |
| 7. Perbankan, Koperasi, dan Perdagangan/ <i>Banking, Cooperative, and Trade</i> | 113 |
| Daftar Pustaka/ <i>Bibliography</i> | 127 |

DAFTAR TABEL/LIST OF TABLES

| Tabel Table | Halaman Page |
|---|-----------------|
| 1. GEOGRAFI DAN IKLIM/GEOGRAPHY AND CLIMATE | |
| 1.1 KEADAAN GEOGRAFI GEOGRAPHY CONDITION | |
| 1.1.1 Luas Daerah Menurut Desa/Kelurahan di Kecamatan Amarasi, 2023 <i>Total Area by Villages/Subdistrict in Amarasi District, 2023</i> | 5 |
| 1.1.2 Jarak ke Ibukota Kecamatan dan Ibukota Kabupaten/Kota Menurut Desa/Kelurahan di Kecamatan Amarasi (km), 2023 <i>Distance to the District Capital and Regency/Municipal Capital by Villages/Subdistrict in Amarasi District (km), 2023</i> | 6 |
| 1.2 KEADAAN IKLIM CLIMATE CONDITION | |
| 1.2.1 Pengamatan Unsur Iklim Menurut Bulan di Pos Hujan Oekabiti, 2023 <i>Observation of Climate Elements by Month at Oekabiti Rain Post, 2023</i> | 7 |
| 2. PEMERINTAHAN/GOVERNMENT | |
| 2.1 WILAYAH ADMINISTRATIF ADMINISTRATIVE AREA | |
| 2.1.1 Jumlah Kepala Urusan, Dusun, Rukun Warga (RW) dan Rukun Tetangga (RT) Menurut Desa/ Kelurahan di Kecamatan Amarasi, 2023 <i>Number of Kepala Urusan, Dusun, Rukun Warga and Rukun Tetangga by Villages/Subdistrict in Amarasi District, 2023</i> | 13 |
| 2.2 SUMBER DAYA MANUSIA HUMAN RESOURCES | |
| 2.2.1 Jumlah Pegawai Negeri Sipil Menurut Pemerintah Daerah dan Jenis Kelamin di Kecamatan Amarasi, 2023 <i>Number of Civil Servants by Local Government and Sex in Amarasi District, 2023</i> | 14 |

| Tabel Table | Halaman Page |
|----------------|---|
| 2.2.2 | Jumlah Pegawai Negeri Sipil Pemerintah Daerah Kecamatan Amarasari Menurut Tingkat Pendidikan dan Jenis Kelamin, 2023 <i>Number of Civil Servants of Amarasari District Government by Educational Level and Sex, 2023</i> 15 |
| 2.2.3 | Jumlah Penerimaan Keuangan Desa Menurut Desa/ Kelurahan di Kecamatan Amarasari, 2023 <i>Number of Village Financial Revenue by Villages/Subdistrict in Amarasari District, 2023</i> 16 |
| 3. | PENDUDUK/POPULATION |
| 3.1 | Penduduk, Distribusi Persentase Penduduk, Kepadatan Penduduk, Rasio Jenis Kelamin Penduduk Menurut Desa/Kelurahan di Kecamatan Amarasari, 2023 <i>Population, Percentage Distribution of Population, Population Density, and Population Sex Ratio by Villages/Subdistrict in Amarasari District, 2023</i> 21 |
| 3.2 | Jumlah Penduduk Menurut Kelompok Umur dan Jenis Kelamin di Kecamatan Amarasari, 2023 <i>Population by Age Groups and Sex in Amarasari District, 2023</i> 23 |
| 3.3 | Jumlah Keluarga dan Penduduk Menurut Desa/ Kelurahan dan Kewarganegaraan di Kecamatan Amarasari, 2023 <i>Number of Family and Population by Villages/Subdistrict in Amarasari District, 2023</i> 24 |
| 3.4 | Jumlah Keluarga, Penduduk, dan Rata-rata Anggota Keluarga Menurut Desa/Kelurahan di Kecamatan Amarasari, 2023 <i>Number of Family, Population, and Average Family Members by Villages/Subdistrict in Amarasari District, 2023</i> 25 |
| 3.5 | Jumlah Kelahiran dan Kematian Menurut Desa/ Kelurahan dan Jenis Kelamin di Kecamatan Amarasari, 2023 <i>Number of Birth and Death by Villages/Subdistrict and Sex in Amarasari District, 2023</i> 26 |
| 3.6 | Jumlah Penduduk Datang dan Pindah Menurut Desa/ Kelurahan dan Jenis Kelamin di Kecamatan Amarasari, 2023 <i>Number of Residents Coming and Moving by Villages/Subdistrict and Sex in Amarasari District, 2023</i> 27 |

| Tabel Table | Halaman Page | |
|----------------|--|----|
| 3.7 | Jumlah Kepala Keluarga Menurut Desa/Kelurahan dan Status Perkawinan di Kecamatan Amarasi, 2023 <i>Number of Householders by Villages/Subdistrict and Marital Status in Amarasi District, 2023</i> | 28 |
| 3.8 | Penduduk Berumur 10 Tahun Keatas yang Bekerja Menurut Desa/Kelurahan dan Jenis Pekerjaan di Kecamatan Amarasi, 2023 <i>Population 10 Years of Age and Over Who Worked by Villages/Subdistrict and Type of Jobs in Amarasi District, 2023</i> | 29 |
| | | |
| 4. | SOSIAL DAN KESEJAHTERAAN RAKYAT/SOCIAL AND WELFARE | |
| 4.1 | PENDIDIKAN EDUCATION | |
| 4.1.1 | Banyaknya Desa ¹ /Kelurahan yang Memiliki Fasilitas Sekolah Menurut Tingkat Pendidikan di Kecamatan Amarasi, 2019–2021 <i>Number of Villages¹/Subdistrict Having Educational Facilities by Educational Level in Amarasi District, 2019–2021</i> | 37 |
| 4.1.2 | Jumlah Sekolah Menurut Tingkat Pendidikan di Kecamatan Amarasi, 2023/2024 <i>Number of Schools by Educational Level in Amarasi District, 2023/2024</i> | 38 |
| 4.1.3 | Jumlah Guru Menurut Tingkat Pendidikan di Kecamatan Amarasi, 2023/2024 <i>Number of Teachers by Educational Level in Amarasi District, 2023/2024</i> | 39 |
| 4.1.4 | Jumlah Murid Menurut Tingkat Pendidikan di Kecamatan Amarasi, 2023/2024 <i>Number of Pupils by Educational Level in Amarasi District, 2023/2024</i> | 40 |
| | | |
| 4.2 | KESEHATAN HEALTH | |
| 4.2.1 | Banyaknya Desa ¹ /Kelurahan yang Memiliki Sarana Kesehatan Menurut Jenis Sarana Kesehatan di Kecamatan Amarasi, 2019–2021 | |

| Tabel Table | Halaman Page |
|----------------|-----------------|
| | 41 |
| 4.2.2 | 42 |
| 4.2.3 | 44 |
| 4.2.4 | 45 |
| 4.2.5 | 46 |
| 4.2.6 | 47 |
| 4.2.7 | 48 |
| 4.2.8 | 49 |
| 4.2.9 | 50 |

| Tabel Table | Halaman Page | |
|-------------------------------------|---|----|
| 4.2.10 | Jumlah Ibu Hamil yang Mendapatkan Imunisasi Menurut Desa/ Kelurahan dan Jenis Imunisasi di Kecamatan Amarasi, 2023 <i>Number of Pregnants who Received Immunization by Villages/ Subdistrict and Type of Immunization in Amarasi District, 2023</i> | 51 |
| 4.2.11 | Jumlah Kematian Bayi Usia 0-12 Bulan Menurut Desa/Kelurahan di Kecamatan Amarasi, 2023 <i>Number of Infants Mortality Age 0-12 Months by Villages/Subdistrict in Amarasi District, 2023</i> | 52 |
| 4.2.12 | Kemudahan Mencapai Sarana Kesehatan Terdekat Bagi Desa/Kelurahan yang Tidak Ada Sarana Kesehatan Menurut Desa/Kelurahan dan Jenis Sarana Kesehatan di Kecamatan Amarasi, 2021 <i>Ease of Reacing Nearby Helath Facility for Villages/Subdistrict with no Health Facilitiy by Villages/subdistrict ang Type oh Health Facilities in Amarasi District, 2021</i> | 53 |
| 4.3 PERUMAHAN DAN LINGKUNGAN | | |
| HOUSING AND ENVIRONMENT | | |
| 4.3.1 | Banyaknya Desa ¹ /Kelurahan Menurut Sumber Air Minum Sebagian Besar Keluarga di Kecamatan Amarasi, 2019–2021 <i>Number of Villages¹/Subdistrict by Drinking Water Source of Majority Family in Amarasi District, 2019–2021</i> | 55 |
| 4.3.2 | Banyaknya Keluarga Menurut Desa/Kelurahan dan Jenis Pengguna Listrik di Kecamatan Amarasi, 2023 <i>Number of Family by Villages/Subdistrict and Type of Electricity Consumer in Amarasi District, 2023</i> | 56 |
| 4.3.3 | Banyaknya Desa ¹ /Kelurahan Menurut Sumber Penerangan Jalan Utama Desa/Kelurahan di Kecamatan Amarasi, 2019–2021 <i>Number of Villages¹/Subdistrict by Source of Villages/Subdistrict's Main Street Illumination in Amarasi District, 2019–2021</i> | 57 |
| 4.3.4 | Banyaknya Desa ¹ /Kelurahan Menurut Penggunaan Fasilitas Tempat Buang Air Besar Sebagian Besar Keluarga di Kecamatan Amarasi, 2019–2021 <i>Number of Villages¹/Subdistrict by Toilet Facility Used by Majority Family in Amarasi District, 2019–2021</i> | 58 |

| Tabel Table | Halaman Page | |
|--|---|----|
| 4.3.5 | Banyaknya Desa/Kelurahan Menurut Jenis Bahan Bakar untuk Memasak yang Digunakan Sebagian Besar Keluarga di Kecamatan Amarasi, 2023 <i>Number of Villages/Subdistrict by Type of Cooking Fuel Used by Majority Family in Amarasi District, 2023</i> | 59 |
| 4.4 AGAMA DAN SOSIAL LAINNYA | | |
| RELIGION AND OTHER SOCIAL AFFAIRS | | |
| 4.4.1 | Jumlah Tempat Peribadatan Menurut Desa/Kelurahan di Kecamatan Amarasi, 2023 <i>Number of Worship Places by Villages/Subdistrict in Amarasi District, 2023</i> | 60 |
| 4.4.2 | Jumlah Penduduk Menurut Desa/Kelurahan dan Agama di Kecamatan Amarasi, 2023 <i>Number of Population by Villages/Subdistrict and Religion in Amarasi District, 2023</i> | 61 |
| 4.4.3 | Banyaknya Kejadian Bencana Alam Menurut Desa/Kelurahan dan Jenis Bencana Alam di Kecamatan Amarasi, 2023 <i>Number of Natural Disaster Events by Villages/Subdistrict and Type of Natural Disaster in Amarasi District, 2023</i> | 62 |
| 4.4.4 | Banyaknya Korban Jiwa Akibat Bencana Alam Menurut Desa/Kelurahan dan Jenis Bencana Alam di Kecamatan Amarasi, 2023 <i>Number of Fatalities Due to Natural Disasters by Villages/Subdistrict and Type of Natural Disaster in Amarasi District, 2023</i> | 65 |
| 4.4.5 | Keberadaan Fasilitas/Upaya Antisipasi/Mitigasi Bencana Alam Menurut Desa/Kelurahan di Kecamatan Amarasi, 2022 <i>Existence of Facilities/Efforts for Anticipation/Mitigation of Natural Disasters by Villages/Subdistrict by Villages/Subdistrict in Amarasi District, 2022</i> | 68 |
| 4.4.6 | Banyaknya Desa/Kelurahan yang Memiliki Kelompok Kegiatan Olahraga Menurut Jenis Olahraga dan Ketersediaan Fasilitas/Lapangan Olahraga di Kecamatan Amarasi, 2022 <i>Number of Villages/Subdistrict Having Sport Activities Groups by Type of Sport and Availability of Sport Facilities/Fields in Amarasi District, 2022</i> | 70 |

5. PERTANIAN/AGRICULTURE

**5.1 TANAMAN PANGAN
FOOD CROPS**

5.1.1 Luas Panen, Produktivitas, dan Produksi Tanaman Pangan Menurut Jenis Tanaman di Kecamatan Amarasi, 2022
Harvested Area, Productivity, and Production by Type of Food Crops in Amarasi District (ha), 2022 77

5.1.2 Luas Panen, Produktivitas, dan Produksi Tanaman Pangan Menurut Jenis Tanaman di Kecamatan Amarasi, 2023
Harvested Area, Productivity, and Production by Type of Food Crops in Amarasi District (ha), 2023 78

5.1.3 Jumlah Bendungan, Cekdam, Embung, dan Tanggul Air Menurut Desa/Kelurahan di Kecamatan Amarasi, 2023
Number of Dams, Barrier Leveis, Retention Basin, and Water Leveies by Villages/Subdistrict in Amarasi District (ha), 2023..... 79

5.1.4 Luas Lahan Sawah Menurut Desa/Kelurahan dan Jenis Pengairan di Kecamatan Amarasi (ha), 2023
Paddy Field Area by Villages/Subdistrict and Type of Irrigation in Amarasi District (ha), 2023 80

**5.2 HORTIKULTURA
HORTICULTURE**

5.2.1 Luas Panen Tanaman Sayuran dan Buah-buahan Semusim Menurut Jenis Tanaman di Kecamatan Amarasi (ha), 2020–2023^x
Harvested Area of Seasonal Vegetables and Fruits by Kind of Plant in Amarasi District (ha), 2020–2023^x 81

5.2.2 Produksi Tanaman Sayuran dan Buah-buahan Semusim Menurut Jenis Tanaman di Kecamatan Amarasi (kuintal), 2020–2023^x
Production of Seasonal Vegetables and Fruits by Kind of Plant in Amarasi District (quintal), 2020–2023^x 82

5.2.3 Luas Panen Tanaman Biofarmaka Menurut Jenis Tanaman di Kecamatan Amarasi (m²), 2020–2023^x
Harvested Area of Medicinal Plants by Kind of Plant in Amarasi District (m²), 2020–2023^x 83

| Tabel Table | Halaman Page |
|---|-----------------|
| 5.2.4 | 84 |
| Produksi Tanaman Biofarmaka Menurut Jenis Tanaman di Kecamatan Amarasi (kg), 2020–2023 ^x <i>Production of Medicinal Plants by Kind of Plant in Amarasi District (kg), 2020–2023^x.....</i> | |
| 5.2.5 | 85 |
| Luas Panen Tanaman Hias Menurut Jenis Tanaman di Kecamatan Amarasi (m ²), 2020–2023 ^x <i>Harvested Area of Ornamental Plants by Kind of Plant in Amarasi District (m²), 2020–2023^x.....</i> | |
| 5.2.6 | 86 |
| Produksi Tanaman Hias Menurut Jenis Tanaman di Kecamatan Amarasi (tangkai), 2020–2023 ^x <i>Production of Ornamental Plants by Kind of Plant n Amarasi District (stalks), 2020–2023^x.....</i> | |
| 5.2.7 | 87 |
| Produksi Buah-Buahan dan Sayuran Tahunan Menurut Jenis Tanaman di Kecamatan Amarasi (kuintal), 2020–2023 ^x <i>Production of Annual Fruits and Vegetables by Kind of Plant in Amarasi District (quintal), 2020–2023^x.....</i> | |
| 5.3 | |
| PERKEBUNAN | |
| ESTATE CROPS | |
| 5.3.1 | 88 |
| Luas Area Tanaman Perkebunan Menurut Jenis Tanaman di Kecamatan Amarasi (ha), 2022–2023 <i>Planted Area of Estate Crops by Type of Crops in Amarasi District (ha), 2022–2023.....</i> | |
| 5.3.2 | 89 |
| Produksi Perkebunan Menurut Jenis Tanaman di Kecamatan Amarasi (ton), 2022–2023 <i>Production of Estate by Type of Crops in Amarasi District (ton), 2022- 2023.....</i> | |
| 5.4 | |
| KEHUTANAN | |
| FORESTRY | |
| 5.4.1 | 90 |
| Luas Kawasan Hutan Menurut Desa/Kelurahan dan Jenis Penguasaan Hutan di Kecamatan Amarasi (ha), 2022 <i>Forest Area by Villages/Subdistrict and Type of Forest Mastery in Amarasi District (ha), 2022.....</i> | |
| 5.4.2 | 91 |
| Produksi Hasil Hutan di Kecamatan Amarasi, 2022 <i>Forest Production in Amarasi District, 2022.....</i> | |

**5.5 PETERNAKAN
LIVESTOCK**

| | | |
|-------|---|----|
| 5.5.1 | Populasi Ternak Besar Menurut Jenis Ternak di Kecamatan Amarasi, 2023 <i>Big Livestock Population by Kind of Livestock in Amarasi District, 2023</i> | 92 |
| 5.5.2 | Populasi Ternak Kecil Menurut Jenis Ternak di Kecamatan Amarasi, 2023 <i>Small Livestock Population by Kind of Livestock in Amarasi District, 2023</i> | 93 |
| 5.5.3 | Populasi Ternak Unggas Menurut Jenis Unggas di Kecamatan Amarasi, 2023 <i>Poultry Population by Kind of Poultry in Amarasi District, 2023</i> | 94 |

**5.6 PERIKANAN
FISHERY**

| | | |
|-------|--|-----|
| 5.6.1 | Produksi Perikanan Laut Menurut Jenis Ikan di Kecamatan Amarasi (ton), 2023 <i>Marine Fishery Production by Kind of Fish in Amarasi District (ton), 2023</i> | 95 |
| 5.6.2 | Produksi Laut Non Ikan Menurut Jenisnya di Kecamatan Amarasi (ton), 2023 <i>Marine Non-Fish Production by Kind of Non-Fish in Amarasi District (ton), 2023</i> | 97 |
| 5.6.3 | Produksi Perikanan Darat Menurut Tempat Pembudidayaan Ikan di Kecamatan Amarasi (ton), 2023 <i>Production of Inland Fishery by Fish Farming Place in Amarasi District (ton), 2023</i> | 98 |
| 5.6.4 | Jumlah Nelayan Menurut Status Kerja di Kecamatan Amarasi, 2023 <i>Number of Fisherman by Work Status in Amarasi District, 2023</i> | 99 |
| 5.6.5 | Jumlah Perahu/Kapal Penangkap Ikan Menurut Jenisnya di Kecamatan Amarasi, 2023 <i>Number of Marine Fishing Boats by Type of Boats in Amarasi District, 2023</i> | 100 |
| 5.6.6 | Jumlah Alat Penangkap Ikan Laut Menurut Jenis Alat di Kecamatan Amarasi, 2023 | |

| Tabel Table | Halaman Page |
|--|-----------------|
| <i>Number of Marine Fishing Gear by Type of Fishing Gear in Amarasi District, 2023</i> | 101 |
| 5.6.7 Jumlah Petani Perikanan Darat Menurut Tempat Pembudidayaan di Kecamatan Amarasi, 2023 <i>Number of Inland Fishery Farmers by Fish Farming Place in Amarasi District, 2023</i> | 102 |
| 6. PARIWISATA, TRANSPORTASI, DAN KOMUNIKASI/TOURISM, TRANSPORTATION, AND COMMUNICATION | |
| 6.1 PARIWISATA TOURISM | |
| 6.1.1 Jumlah Sarana Akomodasi Menurut Desa/Kelurahan dan Jenis Akomodasi di Kecamatan Amarasi, 2023 <i>Number of Accomodation Facilities by Villages/Subdistrict and Type of Accomodation in Amarasi District, 2023</i> | 107 |
| 6.2 TRANSPORTASI TRANSPORTATION | |
| 6.2.1 Prasarana dan Sarana Transportasi Antardesa/Kelurahan Menurut Desa/Kelurahan di Kecamatan Amarasi, 2022 <i>Inter-Villages/Subdistrict Transportation Infrastructure and Facilities by Villages/Subdistrict in Amarasi District, 2022</i> | 108 |
| 6.3 KOMUNIKASI COMMUNICATION | |
| 6.3.1 Keberadaan Kantor Pos/Pos Pembantu/Rumah Pos, Pos Keliling, dan Perusahaan/Agen Jasa Ekspedisi Swasta Menurut Desa/Kelurahan di Kecamatan Amarasi, 2022 <i>Number of Post Office/Subsidiary of Post Office, Mobile Portal Service, Private Expedition Service Company by Villages/Subdistrict in Amarasi District, 2022</i> | 110 |
| 6.3.2 Jumlah Menara Telepon seluler dan Operator Layanan Komunikasi Telepon Seluler Menurut Desa/ Kelurahan di Kecamatan Amarasi, 2023 | |

| | | |
|------------|--|-----|
| | <i>Number of Base Transceiver Station (BTS) and Cellular Phone Communication Service Operators by Villages/Subdistrict in Amarasi District, 2023.....</i> | 111 |
| 6.3.3 | Kekuatan Sinyal Telepon Seluler dan Jenis Sinyal Internet Telepon Seluler Menurut Desa/Kelurahan di Kecamatan Amarasi, 2022 <i>The Strenght of Celular Phone Signal by Villages/Subdistrict in Amarasi District, 2022</i> | 112 |
| 7. | PERBANKAN, KOPERASI, DAN PERDAGANGAN/BANKING, COOPERATIVE, AND TRADE | |
| 7.1 | PERBANKAN BANKING | |
| 7.1.1 | Banyaknya Sarana Lembaga Keuangan Bank Menurut Desa/ Kelurahan dan Jenis Bank di Kecamatan Amarasi, 2023 <i>Number of Bank by Villages/Subdistrict and Type of Bank in Amarasi District, 2023.....</i> | 117 |
| 7.2 | KOPERASI COOPERATIVE | |
| 7.2.1 | Banyaknya Koperasi Aktif Menurut Menurut Desa/Kelurahan dan Jenis Koperasi di Kecamatan Amarasi, 2023 <i>Number of Cooperative by Villages/Subdistrict and Type of Cooperative in Amarasi District, 2023.....</i> | 118 |
| 7.3 | PERDAGANGAN TRADE | |
| 7.3.1 | Banyaknya Sarana Perdagangan Menurut Desa/Kelurahan dan Jenis Sarana Perdagangan di Kecamatan Amarasi, 2023 <i>Number of Trade Facilities by Villages/Subdistrict and Type of Trade Facilities in Amarasi District, 2023.....</i> | 120 |
| 7.3.2 | Jumlah Pasar Harian dan Mingguan Menurut Desa/ Kelurahan di Kecamatan Amarasi, 2023 <i>Number of Daily Markets and Weekly Markets by Villages/Subdistrict in Amarasi District, 2023.....</i> | 122 |

| Tabel Table | Halaman Page | |
|----------------|--|-----|
| 7.3.3 | Jumlah Rumah Makan dan Tenaga Kerja Menurut Desa/Kelurahan di Kecamatan Amarasi, 2023 <i>Number of Restaurants and Workers by Villages/Subdistrict in Amarasi District, 2023</i> | 123 |
| 7.3.4 | Jumlah Kios/Toko dan Tenaga Kerja Menurut Desa di Kecamatan Amarasi, 2023 <i>Number of Tall/Shop by Villages in Amarasi District, 2023</i> | 124 |
| 7.3.5 | Jumlah Usaha Jasa Perseorangan Menurut Menurut Desa/ Kelurahan dan Jenis Usaha di Kecamatan Amarasi, 2023 <i>Number of Individual Service Business by Villages/Subdistrict and Kind of Business in Amarasi District, 2023</i> | 125 |

DAFTAR GAMBAR/LIST OF FIGURES

| Gambar Figure | | Halaman Page |
|------------------|---|-----------------|
| 1.1 | Luas Daerah menurut Desa/Kelurahan (%), 2023 <i>Total Area by Village/Kelurahan (%), 2023</i> | 6 |
| 2.1 | Jumlah Penerimaan Keuangan Desa Menurut Desa/ Kelurahan di Kecamatan Amarasi, 2023 <i>Number of Village Financial Revenue by Villages/Subdistrict in Amarasi District, 2023</i> | 12 |
| 3.2 | Jumlah Penduduk Menurut Desa/Kelurahan di Kecamatan Amarasi, 2023 <i>Number of Population by Village/Subdistrict in Amarasi District, 2023</i> | 6 |
| 4.1 | Banyaknya Warga Penderita Kekurangan Gizi Menurut Desa/Kelurahan di Kecamatan Amarasi, 2022-2023 <i>Number of People With Malnutrition by Villages/Subdistrict in Amarasi District, 2022-2023</i> | 35 |
| 4.2 | Banyaknya Pasien Menurut Jenis Penyakit yang Dominan di Kecamatan Amarasi, 2023 <i>Number of Patients by Types of Dominant Disease in Amarasi District, 2023</i> | 36 |
| 5.1 | Luas Area Tanaman Perkebunan Menurut Jenis Tanaman di Kecamatan Amarasi (ha), 2022-2023 <i>Planted Area of Estate Crops by Type of Crops in Amarasi District (ha), 2022-2023</i> | 76 |
| 6.1 | Persentase Keberadaan Menara Telepon Seluler Menurut Desa/Kelurahan di Kecamatan Amarasi, 2023 <i>Percentage of Cellular Telephone Towers by Village/Subdistrict in Amarasi District, 2023</i> | 106 |
| 7.1 | Persentase Populasi Ternak di Kecamatan Amarasi, 2023 <i>Persentase of Livestock Population in Amarasi District, 2023</i> | 116 |

Gambar
Figure

Halaman
Page

<https://kupangkab.bps.go.id>

PENJELASAN UMUM/EXPLANATORY NOTES

Tanda-tanda, satuan-satuan, dan lain-lainnya yang digunakan dalam publikasi ini adalah sebagai berikut:

Symbols, measurement units, and acronyms which are used in this publication, are as follows:

1. TANDA-TANDA/SYMBOLS

| | |
|---|-------|
| Data tidak tersedia/ <i>Data not available</i> | : ... |
| Tidak ada atau nol / <i>Null or zero</i> | : - |
| Data dapat diabaikan/ <i>Data negligible</i> | : ~0 |
| Tanda decimal/ <i>Decimal point</i> | : , |
| Data tidak dapat ditampilkan/ <i>Not applicable</i> | : NA |
| Angka estimasi/ <i>Estimated figures</i> | : e |
| Angka diperbaiki/ <i>Revised figures</i> | : r |
| Angka sementara/ <i>Preliminary figures</i> | : * |
| Angka sangat sementara/ <i>Very preliminary figures</i> | : ** |
| Angka sangat sangat sementara/ <i>Very very preliminary figures</i> | : *** |

2. SATUAN/UNITS

| | |
|--|---|
| barel/ <i>barrel</i> | : 158,99 liter/ <i>litres</i> = 1/6,2898 m ³ |
| hektare (ha)/ <i>hectare (ha)</i> | : 10.000 m ² |
| kilometer (km)/ <i>kilometres (km)</i> | : 1.000 meter/ <i>meters (m)</i> |
| knot/ <i>knot</i> | : 1,8523 km/jam (<i>km/hour</i>) |
| kuintal/ <i>quintal</i> | : 100 kg |
| KWh | : 1.000 Watt hour |
| MWh | : 1.000 KWh |
| liter (untuk beras)/ <i>litre (for rice)</i> | : 0,80 kg |
| MMSCF | : 1/35,3 m ³ |
| metrik ton (m.ton)/ <i>metric ton (m. ton)</i> | : 0,98421 long ton = 1.000 kg |
| ons/ <i>ounce</i> | : 28,31 gram/ <i>grams</i> |
| ton | : 1.000 kg |

Satuan lain: buah, dus, butir, helai/lembar, kaleng, batang, pulsa, ton kilometer (ton-km), jam, menit, persen (%).

Other units: unit, pack, pieces, sheet, tin, pulse, ton-kilometres(ton-km), hour, minute, percent (%).

Perbedaan angka di belakang koma disebabkan oleh pembulatan angka.

The difference in decimal numbers is caused by rounding.

DAFTAR SINGKATAN/LIST OF ABBREVIATION

| | |
|-----------|---|
| SI | : Stasiun Iklim/ <i>Climate Station</i> |
| SMPK | : Stasiun Meterologi Pertanian Khusus/ <i>Special Agricultural Meteorological Station</i> |
| t.t | : Tempat tidur/ <i>Bed</i> |
| BCG | : Bacillus Calmette Guerin |
| DPT | : Difteri, Pertusis, Tetanus/ <i>Diphtheria, Tetanus, and Pertussis</i> |
| TT | : Tetanus Toxoid |
| IOT | : Industri Obat Tradisional/ <i>Traditional Medicine Industry</i> |
| IKOT | : Industri Kecil Obat Tradisional/ <i>Traditional Medicine Small Industry</i> |
| Alkes | : Alat kesehatan/ <i>Health Kits</i> |
| PKRT | : Perbekalan Kesehatan Rumah tangga/ <i>Household Health Logistics</i> |
| Kompl | : Komplemen/ <i>Complement</i> |
| IRTP | : Industri Pangan Produksi Rumah Tangga/ <i>Foods Home Industry</i> |
| PBF | : Pedagang Besar Farmasi/ <i>Pharmacy Whole-seller</i> |
| GFK | : Gudang Farmasi Kab/Kota/Regency/ <i>Municipality Pharmacy Warehouse</i> |
| RB | : Rumah Bersalin/ <i>Delivery House</i> |
| Pustu | : Puskesmas pembantu/ <i>Auxiliary Public Health Center</i> |
| BP | : Balai Pengobatan/ <i>Polyclinic</i> |
| TPS | : Tempat Pembuangan Sampah Sementara / <i>landfill</i> |
| Jamkesmas | : Jaminan kesehatan masyarakat miskin/ <i>Poor public health insurance</i> |
| PJKMU | : Program Jaminan Kesehatan Masyarakat Umum/ <i>General Public Health Insurance Program</i> |
| SIUP | : Surat Ijin Usaha Perdagangan/ <i>Trading Permission Letter</i> |
| TDP | : Tanda Daftar Perusahaan/ <i>Company Registration Identity</i> |
| API | : Angka Pengenal Importir/ <i>Importer's Identity Number</i> |

GEOGRAFI DAN IKLIM

GEOGRAPHY AND CLIMATE

1

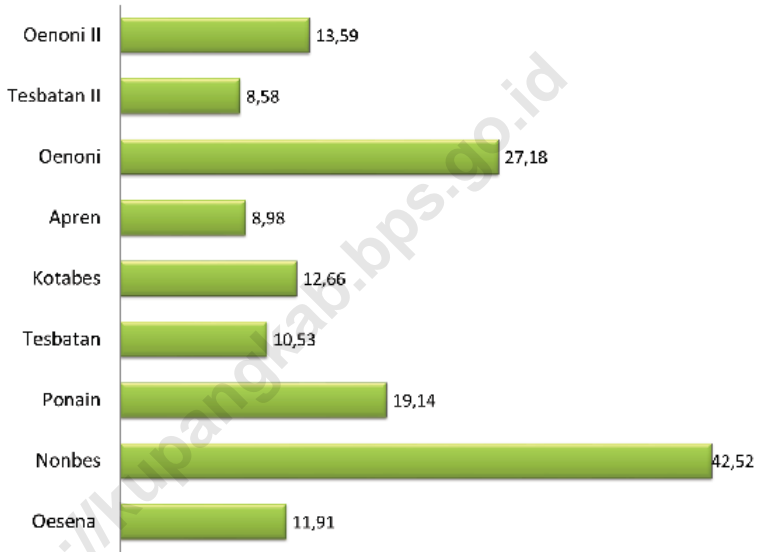


PENJELASAN TEKNIS

1. Kecamatan Amarasi Merupakan bagian dari wilayah Kabupaten Kupang yang terletak di daratan pulau Timor.
2. Adapun batas-batas Kecamatan ini adalah sebagai berikut: sebelah Utara dengan Kecamatan Kupang Timur dan Amabi Oefeto, Selatan dengan Kecamatan Amarasi Selatan, Timur dengan Kecamatan Amarasi Timur, Barat dengan Kecamatan Kupang Tengah dan Amarasi Barat.
3. Kecamatan Amarasi terdiri dari 9 Desa/Kelurahan, antara lain: Oesena, Nonbes, Ponain, Tesbatan, Kotabes, Apren, Oenoni, Tesbatan II dan Oenoni II.
4. Data Tinggi Wilayah diperoleh dari Desa/Kelurahan, dimana ketinggian diukur dari permukaan Laut (m).

TECHNICAL NOTES

1. *AMARASI DISTRICT is a part of Kupang Regency that located in Timor island.*
2. *Land boundaries of this Subdistrict are Kupang Timur and Amabi Oefeto Subdistrict to The North, Amarasi Selatan Subdistrict to South, Amarasi Timur Subdistrict to East, and Kupang Tengah and Amarasi Barat Subdistrict to west..*
3. *AMARASI DISTRICT has 9 Village/ Subdistrict, These are: Oesena, Nonbes, Ponain, Tesbatan, Kotabes, Apren, Oenoni, Tesbatan II dan Oenoni II.*
4. *Regional Elevation Data was obtained by Village/Subdistrict, in which the altitude is measured from sea level (m).*



Sumber/Source : Kantor Kecamatan Amarasi/ Amarasi District Office

Gambar 1.1
Figures

Luas Daerah menurut Desa/Kelurahan (%), 2023
Total Area by Village/Subdistrict (%), 2023

1.1 KEADAAN GEOGRAFI GEOGRAPHY CONDITION

Tabel 1.1.1 Luas Daerah Menurut Desa/Kelurahan di Kecamatan Amarasi, 2023
Table *Total Area by Villages/Subdistrict in Amarasi District, 2023*

| Desa/Kelurahan Village/Subdistrict | Luas Total Area (km ² /sq.km) | Persentase terhadap Luas Kecamatan Percentage to District Area |
|---------------------------------------|--|--|
| (1) | (2) | (3) |
| Oesena | 11,91 | 7,68 |
| Nonbes | 42,52 | 27,42 |
| Ponain | 19,14 | 12,34 |
| Tesbatan | 10,53 | 6,78 |
| Kotabes | 12,66 | 8,17 |
| Apren | 8,98 | 5,79 |
| Oenoni | 27,18 | 17,53 |
| Tesbatan II | 8,58 | 5,53 |
| Oenoni II | 13,59 | 8,76 |
| Amarasi | 155,09 | 100,00 |

Catatan/Note: ...
Sumber/Source: Kantor Kecamatan Amarasi/ Amaras District Office

Tabel
Table 1.1.2

Jarak ke Ibukota Kecamatan dan Ibukota Kabupaten/Kota Menurut Desa/Kelurahan di Kecamatan Amarasi (km), 2023
Distance to the District Capital and Regency/Municipal Capital by Villages/Subdistrict in AMARASI DISTRICT (km), 2023

| Desa/Kelurahan Village/Subdistrict | Jarak ke Ibukota Kecamatan Distance to District Capital | Jarak ke Ibukota Kabupaten/ Kota Distance to Regency/Municipal Capital |
|---|--|---|
| (1) | (2) | (3) |
| Oesena | 1,0 | 17,0 |
| Nonbes | 0,0 | 16,0 |
| Ponain | 4,0 | 20,0 |
| Tesbatan | 7,0 | 23,0 |
| Kotabes | 2,0 | 18,0 |
| Apren | 17,5 | 33,5 |
| Oenoni | 14,0 | 30,0 |
| Tesbatan II | 8,0 | 24,0 |
| Oenoni II | 15,0 | 31,0 |

Catatan/Note: ...

Sumber/Source: Masing-masing desa dan kelurahan/Each Villages and subdistrict

1.2 KEADAAN IKLIM CLIMATE CONDITION

Tabel 1.2.1 Pengamatan Unsur Iklim Menurut Bulan di Pos Hujan Oekabiti, 2023
Table Observation of Climate Elements by Month at Oekabiti Rain Post, 2023

| Bulan Month | Jumlah Curah Hujan Number of Precipitation (mm) | Jumlah Hari Hujan (hari) Number of Rainy Days (day) |
|---------------------|---|--|
| (1) | (2) | (3) |
| Januari/January | 225 | 18 |
| Februari/February | 662 | 23 |
| Maret/March | 133 | 10 |
| April/April | 159 | 10 |
| Mei/May | 12 | 2 |
| Juni/June | 22 | 2 |
| Juli/July | 39 | 3 |
| Agustus/August | - | - |
| September/September | - | - |
| Oktober/October | - | - |
| November/November | 64 | 2 |
| Desember/December | 250 | 12 |
| Amarasi | 1.566 | 82 |

Catatan/Note: ...
Sumber/Source: Badan Meteorologi, Klimatologi dan Geofisika, Stasiun Klimatologi Kupang/Meteorological, Climatological and Geophysical, Climatology Station of Kupang

PEMERINTAHAN GOVERNMENT

2



PENJELASAN TEKNIS

1. Kecamatan Amarasi, hingga tahun 2023, terdiri dari 1 Kelurahan dan 8 Desa.
2. Kelurahan adalah wilayah administrasi setingkat desa yang dikepalai oleh seorang lurah yang berstatus pegawai negeri dan bertanggung jawab langsung ke Camat.

TECHNICAL NOTES

1. *Amarasi District, until 2023, consists of 1 Kelurahan and 8 Villages.*
2. *'Kelurahan' is an administration region that is similiar to village but administered by a 'lurah'. 'Lurah' is a civil servant and directly responsible to their Camat.*

<https://kupangkab.bps.go.id>



Sumber/Source : Kantor Kecamatan Amarasi/Amarasi District Office

Gambar 2.1
Figures

**Jumlah Penerimaan Keuangan Desa Menurut Desa/
Kelurahan di Kecamatan Amarasi, 2023**
**Number of Village
Financial Revenue by Villages/Subdistrict in Amarasi
District, 2023**

2.1 WILAYAH ADMINISTRATIF ADMINISTRATIVE AREA

Tabel 2.1.1 Jumlah Kepala Urusan, Dusun, Rukun Warga (RW) dan Rukun Tetangga (RT) Menurut Desa/Kelurahan di Kecamatan Amarasi, 2023
Number of Kepala Urusan, Dusun, Rukun Warga and Rukun Tetangga by Villages/Subdistrict in Amarasi District, 2023

| Desa/Kelurahan Village/Subdistrict | Kepala Urusan/ Kepala Seksi | Dusun | Rukun Warga (RW) | Rukun Tetangga (RT) |
|---------------------------------------|--------------------------------|-----------|---------------------|---------------------------|
| (1) | (2) | (3) | (4) | (5) |
| Oesena | 5 | 3 | 6 | 12 |
| Nonbes | 2 | - | 10 | 21 |
| Ponain | 4 | 4 | 8 | 16 |
| Tesbatan | 5 | 4 | 8 | 16 |
| Kotabes | 4 | 4 | 8 | 14 |
| Apren | 4 | 4 | 8 | 16 |
| Oenoni | 4 | 3 | 6 | 12 |
| Tesbatan II | 5 | 4 | 8 | 16 |
| Oenoni II | 4 | 3 | 6 | 12 |
| Amarasi | 37 | 29 | 68 | 135 |

Catatan/Note: ...

Sumber/Source: Masing-masing desa dan kelurahan/Each Villages and subdistrict

2.2 SUMBER DAYA MANUSIA HUMAN RESOURCES

Tabel 2.2.1 Jumlah Pegawai Negeri Sipil Menurut Pemerintah Daerah dan Jenis Kelamin di Kecamatan Amarasi, 2023
Table *Number of Civil Servants by Local Government and Sex in Amarasi District, 2023*

| Pemerintah Daerah <i>Local Government</i> | Laki-Laki <i>Male</i> | Perempuan <i>Female</i> | Jumlah <i>Total</i> |
|--|--------------------------|----------------------------|------------------------|
| (1) | (2) | (3) | (4) |
| Pemerintah Daerah Kecamatan Amarasi <i>Amarasi District Government</i> | 12 | 6 | 18 |
| Cabang Dinas Balai Penyuluhan Pertanian (BPP) Desa Tesbatan <i>Branch of Tesbatan Village Agricultural Extension Center (BPP)</i> | 1 | 2 | 3 |
| Cabang Dinas Pusat Kesehatan Hewan <i>Branch of Animal Health Center</i> | 1 | - | 1 |
| Cabang Dinas Unit Pelaksana Teknis Daerah <i>Branch of Regional Technical Implementation Unit</i> | 2 | 1 | 3 |
| Cabang Dinas Penyuluh Lapangan Keluarga Berencana <i>Branch of Family Planning Field Instructor</i> | - | 1 | 1 |
| Cabang Dinas Pusat Kesehatan Masyarakat <i>Branch of Community Health centers</i> | 4 | 15 | 19 |
| Jumlah/Total | 20 | 25 | 45 |

Catatan/Note: ...

Sumber/Source: Kantor Kecamatan Amarasi/Amarasi District Office

Tabel
2.2.2
Table

**Jumlah Pegawai Negeri Sipil Pemerintah Daerah
Kecamatan Amarasi Menurut Tingkat Pendidikan dan
Jenis Kelamin di Kecamatan Amarasi, 2023**
**Number of Civil Servants of Amarasi District Government by
Educational Level and Sex in Amarasi District, 2023**

| Tingkat Pendidikan Educational Level | Laki-Laki Male | Perempuan Female | Jumlah Total |
|---|---------------------------------|-----------------------------------|-------------------------------|
| (1) | (2) | (3) | (4) |
| Sekolah Dasar (SD) <i>Primary School</i> | - | - | - |
| SMP/Sederajat <i>Junior High School</i> | - | - | - |
| SMA/Sederajat <i>Senior High School</i> | 8 | 3 | 11 |
| Diploma I/Akta I <i>Diploma I/Akta I</i> | - | - | - |
| Diploma II/Akta II <i>Diploma II/Akta II</i> | - | - | - |
| Diploma III/Akta III <i>Diploma III/Akta III</i> | 1 | 12 | 13 |
| Diploma IV/Akta IV <i>Diploma IV/Akta IV</i> | - | - | - |
| S1/Sarjana <i>Under Graduate/Bachelor</i> | 10 | 10 | 20 |
| S2/Pasca Sarjana <i>Graduate</i> | 1 | - | 1 |
| S3/Doktor/Ph.D <i>Post Graduate</i> | - | - | - |
| Jumlah/Total | 20 | 25 | 45 |

Catatan/Note: ...

Sumber/Source: Kantor Kecamatan Amarasi/Amarasi District Office

Tabel 2.2.3 Jumlah Penerimaan Keuangan Desa Menurut Desa/
Kelurahan di Kecamatan Amarasi, 2023
*Number of Village Financial Revenue by Villages/Subdistrict
in Amarasi District, 2023*

| Desa/Kelurahan Village/Subdistrict | Alokasi Dana Desa (ADD) Village funds Allocation | Dana Desa (DD) Village Funds | Jumlah Total |
|---------------------------------------|--|---------------------------------|----------------------|
| (1) | (2) | (3) | (4) |
| Oesena | 345.722.700 | 982.706.000 | 1.328.428.700 |
| Nonbes | - | - | - |
| Ponain | 407.765.070 | 752.719.000 | 1.160.484.070 |
| Tesbatan | 402.744.450 | 991.475.000 | 1.394.219.450 |
| Kotabes | 347.076.780 | 970.547.000 | 1.317.623.780 |
| Apren | 457.663.360 | 884.700.000 | 1.342.363.360 |
| Oenoni | 367.421.550 | 796.438.000 | 1.163.859.550 |
| Tesbatan II | 350.339.340 | 711.187.000 | 1.061.526.340 |
| Oenoni II | 371.625.450 | 720.151.000 | 1.091.776.450 |
| Amarasi | 3.050.358.700 | 6.809.923.000 | 9.860.281.700 |

Catatan/Note: ...

Sumber/Source: Masing-masing desa dan kelurahan/Each Villages and subdistrict

KEPENDUDUKAN DAN KETENAGAKERJAAN

3

POPULATION AND EMPLOYMENT

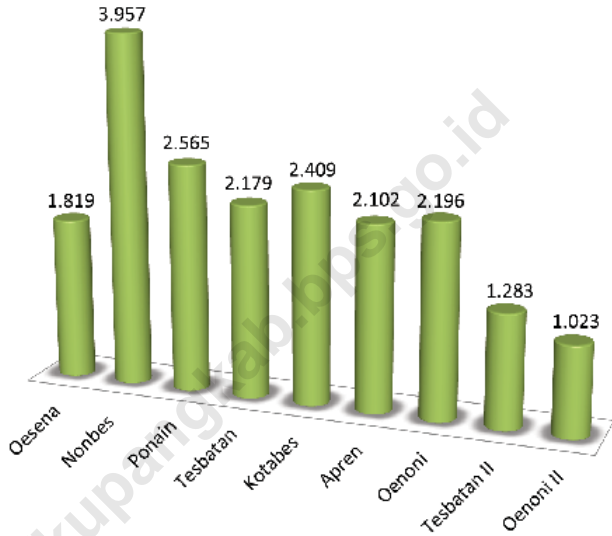


PENJELASAN TEKNIS

1. Laju pertumbuhan penduduk per tahun adalah angka yang menunjukkan rata-rata tingkat pertambahan penduduk per tahun dalam jangka waktu tertentu. Angka ini dinyatakan sebagai persentase dari penduduk dasar. Metode penghitungan laju pertumbuhan penduduk yang digunakan oleh BPS adalah metode geometrik.
2. Kepadatan penduduk adalah ukuran persebaran penduduk yang menunjukkan jumlah penduduk untuk setiap kilometer persegi luas wilayah.
3. Rasio jenis kelamin adalah perbandingan antara jumlah penduduk laki-laki dan jumlah penduduk perempuan pada suatu daerah dan waktu tertentu, yang biasanya dinyatakan dalam banyaknya penduduk laki-laki per 100 perempuan.

TECHNICAL NOTES

1. *Annual population growth rate is a number that shows the average rate of population growth per year in a certain period. This rate is a percentage of the basic population. The method used by Statistics Indonesia is the geometric method.*
2. *Population density is a measure of the distribution of the population which shows the total population for each square kilometer of area.*
3. *Sex ratio is the ratio between total male population and female population in a certain area and at a certain time, which is usually stated in the number of male residents per 100 females.*



Sumber/Source : Dinas Kependudukan dan Pencatatan Sipil Kabupaten Kupang/Population and Civil Registration Service of Kupang Regency

Gambar 3.2
Figures

Jumlah Penduduk Menurut Desa/Kelurahan di Kecamatan Amarasi, 2023

Number of Population by Village/Subdistrict in Amarasi District, 2023

3 PENDUDUK POPULATION

Tabel 3.1 Penduduk, Distribusi Persentase Penduduk, Kepadatan Penduduk, Rasio Jenis Kelamin Penduduk Menurut Desa/ Kelurahan di Kecamatan Amarasi, 2023
Population, Percentage Distribution of Population, Population Density, and Population Sex Ratio by Villages/ Subdistrict in Amarasi District, 2023

| Desa/Kelurahan Village/Subdistrict | Penduduk/Population | | |
|---------------------------------------|---------------------|------------------|---------------|
| | Laki-Laki/Male | Perempuan/Female | Jumlah/Total |
| (1) | (2) | (3) | (4) |
| Oesena | 901 | 918 | 1.819 |
| Nonbes | 1.936 | 2.021 | 3.957 |
| Ponain | 1.290 | 1.275 | 2.565 |
| Tesbatan | 1.077 | 1.102 | 2.179 |
| Kotabes | 1.212 | 1.197 | 2.409 |
| Apren | 1.077 | 1.025 | 2.102 |
| Oenoni | 1.109 | 1.087 | 2.196 |
| Tesbatan II | 649 | 634 | 1.283 |
| Oenoni II | 531 | 492 | 1.023 |
| Amarasi | 9.782 | 9.751 | 19.533 |

Lanjutan Tabel/*Continued Table 3.1*

| Desa/Kelurahan <i>Village/Subdistrict</i> | Persentase Penduduk <i>Percentage of Total Population</i> | Kepadatan Penduduk (per km ²) <i>Population Density per sq.km</i> | Rasio Jenis Kelamin Penduduk <i>Population Sex Ratio</i> |
|--|--|---|--|
| (1) | (5) | (6) | (7) |
| Oesena | 9,31 | 152,73 | 98,15 |
| Nonbes | 20,26 | 93,06 | 95,79 |
| Ponain | 13,13 | 134,01 | 101,18 |
| Tesbatan | 11,16 | 206,93 | 97,73 |
| Kotabes | 12,33 | 190,28 | 101,25 |
| Apren | 10,76 | 234,08 | 105,07 |
| Oenoni | 11,24 | 80,79 | 102,02 |
| Tesbatan II | 6,57 | 149,53 | 102,37 |
| Oenoni II | 5,24 | 75,28 | 107,93 |
| Amarasi | 100,00 | 125,95 | 100,32 |

Catatan/*Note*: ...Sumber/*Source*: Dinas Kependudukan dan Pencatatan Sipil Kabupaten Kupang/*Population and Civil Registration Service of Kupang Regency*

Tabel 3.2
Table

Jumlah Penduduk Menurut Kelompok Umur dan Jenis Kelamin di Kecamatan Amarasi, 2023
Population by Age Groups and Sex in Amarasi District, 2023

| Kelompok Umur Age Groups | Jenis Kelamin/Sex | | Jumlah Total |
|-----------------------------|-------------------|---------------------|-----------------|
| | Laki-Laki Male | Perempuan Female | |
| (1)t | (2) | (3) | (4) |
| 0–4 | 285 | 284 | 569 |
| 5–9 | 651 | 546 | 1.197 |
| 10–14 | 746 | 726 | 1.472 |
| 15–19 | 985 | 966 | 1.951 |
| 20–24 | 1.055 | 1.081 | 2.136 |
| 25–29 | 981 | 872 | 1.853 |
| 30–34 | 757 | 728 | 1.485 |
| 35–39 | 705 | 799 | 1.504 |
| 40–44 | 695 | 766 | 1.461 |
| 45–49 | 565 | 650 | 1.215 |
| 50–54 | 523 | 558 | 1.081 |
| 55–59 | 482 | 499 | 981 |
| 60–64 | 449 | 423 | 872 |
| 65–69 | 310 | 308 | 618 |
| 70–74 | 228 | 223 | 451 |
| 75+ | 365 | 322 | 687 |
| Amarasi | 9.782 | 9.751 | 19.533 |

Catatan/Note: ...

Sumber/Source: Dinas Kependudukan dan Pencatatan Sipil Kabupaten Kupang/Population and Civil Registration Service of Kupang Regency

Tabel 3.3 Jumlah Keluarga dan Penduduk Menurut Desa/Kelurahan dan Kewarganegaraan di Kecamatan Amarasi, 2023
Table *Number of Family and Population by Villages/Subdistrict and Nationality in Amarasi District, 2023*

| Desa/Kelurahan Village/Subdistrict | Keluarga/ Family ¹ | | | Penduduk/ Population ² | | |
|---------------------------------------|-------------------------------|----------|--------------|-----------------------------------|------------|---------------|
| | WNI | WNA | Jumlah Total | WNI | WNA | Jumlah Total |
| (1) | (2) | (3) | (4) | (5) | (6) | (7) |
| Oesena | 425 | - | 425 | 1.819 | ... | 1.819 |
| Nonbes | 823 | - | 823 | 3.957 | ... | 3.957 |
| Ponain | 624 | - | 624 | 2.565 | ... | 2.565 |
| Tesbatan | 444 | - | 444 | 2.179 | ... | 2.179 |
| Kotabes | 573 | - | 573 | 2.409 | ... | 2.409 |
| Apren | 517 | - | 517 | 2.102 | ... | 2.102 |
| Oenoni | 412 | - | 412 | 2.196 | ... | 2.196 |
| Tesbatan II | 374 | - | 374 | 1.283 | ... | 1.283 |
| Oenoni II | 415 | - | 415 | 1.023 | ... | 1.023 |
| Amarasi | 4.607 | - | 4.607 | 19.533 | ... | 19.533 |

Catatan/Note: Jumlah Keluarga Berdasarkan Jumlah Kepala Keluarga/ Family Based On the Number of Patriach

Sumber/Source: ¹Masing-masing desa/Each Villages

²Dinas Kependudukan dan Pencatatan Sipil Kabupaten Kupang/Population and Civil Registration Service of Kupang Regency

Tabel 3.4
Table

Jumlah Keluarga, Penduduk, dan Rata-rata Anggota Keluarga Menurut Desa/Kelurahan di Kecamatan Amarasi, 2023
Number of Family, Population, and Average Family Members by Villages/Subdistrict in Amarasi District, 2023

| Desa/Kelurahan Village/Subdistrict | Keluarga ¹ Family | Penduduk ² Population | Rata-rata Anggota Keluarga Average Family Members |
|---------------------------------------|---------------------------------|-------------------------------------|--|
| (1) | (2) | (3) | (4) |
| Oesena | 425 | 1.819 | 4,3 |
| Nonbes | 823 | 3.957 | 4,8 |
| Ponain | 624 | 2.565 | 4,1 |
| Tesbatan | 444 | 2.179 | 4,9 |
| Kotabes | 573 | 2.409 | 4,2 |
| Apren | 517 | 2.102 | 4,1 |
| Oenoni | 412 | 2.196 | 5,3 |
| Tesbatan II | 374 | 1.283 | 3,4 |
| Oenoni II | 415 | 1.023 | 2,5 |
| Amarasi | 4.607 | 19.533 | 4,2 |

Catatan/Note: Jumlah Keluarga Berdasarkan Jumlah Kepala Keluarga/ Family Based On the Number of Patriach

Sumber/Source: ¹Masing-masing desa/Each Villages

²Dinas Kependudukan dan Pencatatan Sipil Kabupaten Kupang/Population and Civil Registration Service of Kupang Regency

Tabel 3.5 Jumlah Kelahiran dan Kematian Menurut Desa/Kelurahan dan Jenis Kelamin di Kecamatan Amarasi, 2023
Table *Number of Birth and Death by Villages/Subdistrict and Sex in Amarasi District, 2023*

| Desa/Kelurahan Village/Subdistrict | Kelahiran/ Birth | | Kematian/ Death | |
|---------------------------------------|-------------------|---------------------|-------------------|---------------------|
| | Laki-laki Male | Perempuan Female | Laki-laki Male | Perempuan Female |
| (1) | (2) | (3) | (4) | (5) |
| Oesena | 3 | 1 | 11 | 7 |
| Nonbes | 28 | 16 | 17 | 11 |
| Ponain | 2 | 1 | 2 | - |
| Tesbatan | 4 | 5 | 4 | 2 |
| Kotabes | 4 | 8 | 7 | 4 |
| Apren | 11 | 8 | 3 | 2 |
| Oenoni | 13 | 10 | 6 | 8 |
| Tesbatan II | - | 4 | 1 | 4 |
| Oenoni II | 9 | 8 | 5 | - |
| Amarasi | 74 | 61 | 56 | 38 |

Catatan/Note: ...
 Sumber/Source: Masing-masing desa dan kelurahan/Each Villages and subdistrict

Tabel 3.6
Table

**Jumlah Penduduk Datang dan Pindah Menurut Desa/
Kelurahan dan Jenis Kelamin di Kecamatan Amarasi, 2023**
**Number of Residents Coming and Moving by Villages/
Subdistrict and Sex in Amarasi District, 2023**

| Desa/Kelurahan Village/Subdistrict | Datang/ Coming | | Pindah/ Moving | |
|---------------------------------------|-------------------|---------------------|-------------------|---------------------|
| | Laki-laki Male | Perempuan Female | Laki-laki Male | Perempuan Female |
| (1) | (2) | (3) | (4) | (5) |
| Oesena | 2 | 2 | 4 | 8 |
| Nonbes | 12 | 9 | 14 | 12 |
| Ponain | 4 | 2 | 2 | 2 |
| Tesbatan | 5 | 4 | 1 | 1 |
| Kotabes | 2 | - | 2 | - |
| Apren | 1 | 3 | - | 4 |
| Oenoni | 2 | 16 | - | 4 |
| Tesbatan II | - | - | - | - |
| Oenoni II | - | 3 | 1 | 2 |
| Amarasi | 28 | 39 | 24 | 33 |

Catatan/Note: ...

Sumber/Source: Masing-masing desa dan kelurahan/Each Villages and subdistrict

Tabel
Table 3.7

Jumlah Kepala Keluarga Menurut Desa/Kelurahan dan Status Perkawinan di Kecamatan Amarasi, 2023
Number of Householders by Villages/Subdistrict and Marital Status in Amarasi District, 2023

| Desa/Kelurahan Village/Subdistrict | Kepala Keluarga Householder | | |
|---------------------------------------|--------------------------------|-----------------------|-------------------|
| | Kawin Married | Duda/Janda Widowed | Lainnya Others |
| (1) | (2) | (3) | (4) |
| Oesena | 392 | 25 | 8 |
| Nonbes | 488 | 303 | 32 |
| Ponain | 494 | 130 | - |
| Tesbatan | 338 | 96 | 10 |
| Kotabes | 511 | 62 | - |
| Apren | 377 | 129 | 11 |
| Oenoni | 232 | 117 | 63 |
| Tesbatan II | 291 | 50 | 33 |
| Oenoni II | 354 | 61 | - |
| Amarasi | 3.477 | 973 | 157 |

Catatan/Note: ...

Sumber/Source: Masing-masing desa dan kelurahan/Each Villages and subdistrict

Tabel 3.8
Table

Penduduk Berumur 10 Tahun ke Atas yang Bekerja Menurut Desa/Kelurahan dan Jenis Pekerjaan di Kecamatan Amarasi, 2023
Population 10 Years of Age and Over Who Worked by Villages/Subdistrict and Type of Job in Amarasi District, 2023

| Desa/Kelurahan Village/Subdistrict | PNS Civil Servant | TNI dan Polri Indonesian National Military and Police | Pensiunan Retired | Petani Farmer |
|---|------------------------------|--|------------------------------|--------------------------|
| (1) | (2) | (3) | (4) | (5) |
| Oesena | 6 | - | 7 | 759 |
| Nonbes | 87 | 15 | 57 | 459 |
| Ponain | 28 | 1 | 15 | 1.105 |
| Tesbatan | 20 | 2 | 16 | 315 |
| Kotabes | 30 | 2 | 2 | 1.112 |
| Apren | 12 | 1 | 5 | 446 |
| Oenoni | 10 | 7 | 12 | 385 |
| Tesbatan II | 7 | - | 6 | 246 |
| Oenoni II | 17 | - | 3 | 302 |
| Amarasi | 217 | 28 | 123 | 5.129 |

Lanjutan Tabel/*Continued Table 3.8*

| Desa/Kelurahan Village/Subdistrict | Nelayan Fisherman | Wiraswasta entrepreneur | Pegawai Swasta Private-Employee | Lainnya Others |
|---|------------------------------|------------------------------------|--|---------------------------|
| (1) | (6) | (7) | (8) | (9) |
| Oesena | - | 26 | 5 | 7 |
| Nonbes | - | 150 | 129 | - |
| Ponain | - | 37 | 53 | 35 |
| Tesbatan | - | 25 | 45 | 209 |
| Kotabes | - | 32 | 47 | - |
| Apren | - | 41 | 48 | - |
| Oenoni | - | 33 | 32 | 65 |
| Tesbatan II | - | 33 | 10 | 75 |
| Oenoni II | - | 15 | 26 | 65 |
| Amarasi | - | 787 | 851 | 456 |

Catatan/*Note*: ...Sumber/*Source*: Masing-masing desa dan kelurahan/*Each Villages and subdistrict*



PENJELASAN TEKNIS

1. Jenjang Pendidikan Formal terdiri atas pendidikan dasar, pendidikan menengah, dan pendidikan tinggi. Jenis pendidikan yang diajarkan mencakup pendidikan umum, kejuruan, akademik, profesi, vokasi, keagamaan, dan khusus.
2. Rumah Sakit adalah tempat pemeriksaan dan perawatan kesehatan, biasanya berada di bawah pengawasan dokter/tenaga medis, yang melayani penderitayangsakituntukberobat rawat jalan atau rawat inap.
3. Rumah Sakit Bersalin adalah rumah sakit khusus untuk persalinan, dilengkapi pelayanan spesialis pemeriksaan kehamilan, persalinan, rawat inap dan rawat jalan ibu dan anak yang berada di bawah pengawasan dokter spesialis kandungan.
4. Poliklinik adalah sarana kesehatan yang dipakai untuk pelayanan berobat jalan, biasanya berada di bawah pengawasan dokter/tenaga medis.
5. Puskesmas (Pusat Kesehatan Masyarakat) adalah unit pelaksana teknis dinas kesehatan kabupaten/kota yang mempunyai fungsi utama sebagai penyelenggara pelayanan kesehatan tingkat

TECHNICAL NOTES

1. *The Formal Education Level consists of primary education, secondary education, and high education. The Kind of Education that taught consists of general education, vocational, academic, profesional, religius, and specific education.*
2. *Hospital is a place for health check, usually controlled/supervised by doctors/medical personnel to serve the ill patients to get outpatient or inpatient treatment service.*
3. *Maternity Hospital is a speciallized hospital for childbirth, has specialist inspection service to pregnancy, childbirth, hospitalization and outpatient for mothers and childeren that is under the supervision of an obstetrician.*
4. *Polyclinic is a health facility in which to get outpatient services, usually under the control of doctor/medical personnel.*
5. *Public Health Center is Technical implementation unit of regency health department that have the primary function as a first level health care providers. the working area standard of public health*

pertama. wilayah kerja puskesmas maksimal adalah satu kecamatan dan untuk dapat menjangkau wilayah kerjanya, puskesmas mempunyai jaringan pelayanan yang melayani unit Puskesmas Pembantu (Pustu), unit Puskesmas Keliling (Puskel), dan unit bidan desa/komunitas (Peraturan Menteri Kesehatan RI No. 75 Tahun 2014 Tentang Pusat Kesehatan Masyarakat).

center is one district and to reach their working areas, public health centers have a service network converging subsidiary of public health center, mobile public health center units, and midwife units (Regulation of the Minister of Health of Indonesia Number 75 Year 2014 about Public Health Center).

6. Apotek adalah suatu tempat tertentu yang digunakan untuk melakukan pekerjaan kefarmasian, dan penyaluran/ penjualan obat atau bahan farmasi dan perbekalan kesehatan lainnya kepada masyarakat yang dikelola oleh tenaga apoteker (Peraturan Menteri Kesehatan RI No. 1332 Tahun 2002 Tentang Perubahan Atas Peraturan Menteri Kesehatan RI No. 922/MENKES/PER/X/1993 Tentang Ketentuan dan Tata Cara Pemberian Izin Apotek).

6. *Pharmacy is a specific place that is used for pharmaceutical jobs, and distribution/sale of drugs/ pharmaceuticals and other medical supplies to people that are administered by trained pharmacist (Regulation of the Minister of Health of Indonesia Number 1332 Year 2002 about the changes of regulation of the Minister of Health of Indonesia Number 922/MENKES/PER/X/1993 about provision and procedures for Administration of Licensed Pharmacies).*

7. Keluhan Kesehatan adalah keadaan seseorang yang mengalami gangguan kesehatan atau kejiwaan, baik karena penyakit akut, penyakit kronis, kecelakaan, kriminal, atau hal lain.

7. *Health complaint is a condition where a person has health or mental problems because of acute disease, chronically disease, accident, crimes, or others.*



Sumber/Source : Puskesmas Oekabiti/ Oekabiti Health Center

Gambar 4.1
Figures

Banyaknya Warga Penderita Kekurangan Gizi Menurut Desa/Kelurahan di Kecamatan Amaras, 2022-2023

Number of People with Malnutrition by Villages/Subdistrict in Amaras District, 2022-2023



Sumber/Source : Puskesmas Oekabiti/ Oekabiti Health Center

Gambar 4.2
Figures

Banyaknya Pasien Menurut Jenis Penyakit yang Dominan di Kecamatan Amarasi, 2023
Number of Patients by Types of Dominant Disease in Amarasi District, 2023

4.1 PENDIDIKAN EDUCATION

Tabel 4.1.1 Banyaknya Desa¹/Kelurahan yang Memiliki Fasilitas Sekolah Menurut Tingkat Pendidikan di Kecamatan Amarasi, 2019–2021
Number of Villages¹/Subdistrict Having Educational Facilities by Educational Level in Amarasi District, 2019–2021

| Tingkat Pendidikan <i>Educational Level</i> | 2019 | 2020 | 2021 |
|--|------|------|------|
| (1) | (2) | (3) | (4) |
| Sekolah Dasar (SD) <i>Primary School</i> | 9 | 9 | 9 |
| Madrasah Ibtidaiyah (MI) <i>Madrasah Ibtidaiyah</i> | - | - | - |
| Sekolah Menengah Pertama (SMP) <i>Junior High School</i> | 8 | 8 | 8 |
| Madrasah Tsanawiyah (MTs) <i>Madrasah Tsanawiyah (MTs)</i> | - | - | - |
| Sekolah Menengah Atas (SMA) <i>Senior High School</i> | 2 | 2 | 2 |
| Sekolah Menengah Kejuruan (SMK) <i>Vocational High School</i> | 1 | 1 | 1 |
| Madrasah Aliyah (MA) <i>Madrasah Aliyah</i> | - | - | - |
| Akademi/Perguruan Tinggi <i>Academy/University</i> | - | - | - |

Catatan/Note: ¹Desa pada tabel ini termasuk Unit Permukiman Transmigrasi (UPT) yang masih dibina oleh kementerian terkait/
Villages in this table include Transmigration Settlement Unit which is still fostered by the relevant ministries.

Sumber/Source: Badan Pusat Statistik, Pendataan Potensi Desa (Podes)/BPS-Statistics Indonesia, *Village Potential Data Collecting*

Tabel 4.1.2 Jumlah Sekolah Menurut Tingkat Pendidikan di Kecamatan Amarasi, 2023/2024
Table Number of Schools by Educational Level in Amarasi District, 2023/2024

| Tingkat Pendidikan Educational Level | Negeri/Public | Swasta/Private | Jumlah/Total |
|--|---------------|----------------|--------------|
| (1) | (3) | (5) | (7) |
| Taman Kanak-Kanak (TK) ¹ /Kindergarten ¹ | - | 7 | 7 |
| Raudatul Athfal (RA) ² Raudatul Athfal (RA) ² | - | - | - |
| Sekolah Dasar (SD) ¹ Elementary Schools ¹ | 16 | 3 | 19 |
| Madrasah Ibtidaiyah (MI) ² /Madrasah Ibtidaiyah (MI) ² | - | 1 | 1 |
| Sekolah Menengah Pertama (SMP) ¹ / Junior High Schools ¹ | 6 | 5 | 11 |
| Madrasah Tsanawiyah (MTs) ² /Madrasah Tsanawiyah (MTs) ² | - | 1 | 1 |
| Sekolah Menengah Atas (SMA) ¹ /Senior High Schools ¹ | 2 | 4 | 6 |
| Sekolah Menengah Kejuruan (SMK) ¹ Vocational High Schools ¹ | 1 | - | 1 |
| Madrasah Aliyah (MA) ² Madrasah Aliyah (MA) ² | - | - | - |

Catatan/Note: ³ Seluruh Raudatul Athfal (RA) berstatus swasta/All Raudatul Athfal (RA) are private

Sumber/Source: ¹ Kementerian Pendidikan, Kebudayaan, Riset, dan Teknologi, Sistem Data Pokok Pendidikan, data semester genap/
Ministry of Education, Culture, Research, and Technology, Basic Education Data System, even semester report data

² Kementerian Agama, EMIS, data semester genap/Ministry of Religious Affairs, EMIS, genap semester report data

Tabel 4.1.3 Jumlah Guru Menurut Tingkat Pendidikan di Kecamatan Amarasi, 2023/2024
Table Number of Teachers by Educational Level in Amarasi District, 2023/2024

| Tingkat Pendidikan Educational Level | Negeri/Public | Swasta/Private | Jumlah/Total |
|--|---------------|----------------|--------------|
| (1) | (3) | (5) | (7) |
| Taman Kanak-Kanak (TK) ¹ /Kindergarten ¹ | - | 11 | 11 |
| Raudatul Athfal (RA) ² Raudatul Athfal (RA) ² | - | - | - |
| Sekolah Dasar (SD) ¹ Elementary Schools ¹ | 168 | 22 | 190 |
| Madrasah Ibtidaiyah (MI) ² /Madrasah Ibtidaiyah (MI) ² | - | 13 | 13 |
| Sekolah Menengah Pertama (SMP) ¹ Junior High Schools ¹ | 94 | 39 | 133 |
| Madrasah Tsanawiyah (MTs) ² /Madrasah Tsanawiyah (MTs) ² | - | 17 | 17 |
| Sekolah Menengah Atas (SMA) ¹ /Senior High Schools ¹ | 72 | 40 | 112 |
| Sekolah Menengah Kejuruan (SMK) ¹ Vocational High Schools ¹ | 26 | - | 26 |
| Madrasah Aliyah (MA) ² Madrasah Aliyah (MA) ² | - | - | - |

Catatan/Note: ³ Jumlah guru termasuk kepala sekolah dan guru/The total of teachers including headmaster and teacher.

Sumber/Source: ¹ Kementerian Pendidikan, Kebudayaan, Riset, dan Teknologi, Sistem Data Pokok Pendidikan, data semester genap/Ministry of Education, Culture, Research, and Technology, Basic Education Data System, even semester report data

² Kementerian Agama, EMIS, data semester genap/Ministry of Religious Affairs, EMIS, even semester report data

Tabel 4.1.4 Jumlah Murid Menurut Tingkat Pendidikan di Kecamatan Amarasi, 2023/2024
Table Number of Pupils by Educational Level in Amarasi District, 2023/2024

| Tingkat Pendidikan Educational Level | Negeri/Public | Swasta/Private | Jumlah/Total |
|--|---------------|----------------|--------------|
| (1) | (3) | (5) | (7) |
| Taman Kanak-Kanak (TK) ¹ /Kindergarten ¹ | - | 145 | 145 |
| Raudatul Athfal (RA) ² Raudatul Athfal (RA) ² | - | - | - |
| Sekolah Dasar (SD) ¹ Elementary Schools ¹ | 1 450 | 316 | 1 766 |
| Madrasah Ibtidaiyah (MI) ² /Madrasah Ibtidaiyah (MI) ² | - | 114 | 114 |
| Sekolah Menengah Pertama (SMP) ¹ / Junior High Schools ¹ | 710 | 283 | 993 |
| Madrasah Tsanawiyah (MTs) ² /Madrasah Tsanawiyah (MTs) ² | - | 61 | 61 |
| Sekolah Menengah Atas (SMA) ¹ /Senior High Schools ¹ | 678 | 368 | 1.046 |
| Sekolah Menengah Kejuruan (SMK) ¹ Vocational High Schools ¹ | 117 | - | 117 |
| Madrasah Aliyah (MA) ² Madrasah Aliyah (MA) ² | - | - | - |

Catatan/Note: ...

Sumber/Source: ¹ Kementerian Pendidikan, Kebudayaan, Riset, dan Teknologi, Sistem Data Pokok Pendidikan, data semester genap/
 Ministry of Education, Culture, Research, and Technology, Basic Education Data System, even semester report data

² Kementerian Agama, EMIS, data semester genap/Ministry of Religious Affairs, EMIS, even semester report data

4.2 KESEHATAN HEALTH

Tabel 4.2.1 Banyaknya Desa¹/Kelurahan yang Memiliki Sarana Kesehatan Menurut Jenis Sarana Kesehatan di Kecamatan Amarasi, 2019–2021
Number of Villages¹/Subdistrict Health Facilities by Type of Health Facilities in Amarasi District, 2019–2021

| Jenis Sarana Kesehatan <i>Type of Health Facilities</i> | 2019 | 2020 | 2021 |
|--|------|------|------|
| (1) | (2) | (3) | (4) |
| Rumah Sakit <i>Hospital</i> | - | - | - |
| Rumah Sakit Bersalin <i>Maternity Hospital</i> | - | - | - |
| Poliklinik/Balai Pengobatan <i>Polyclinic</i> | 1 | 1 | 1 |
| Puskesmas Rawat Inap <i>Public Health Center with Inpatient Care</i> | 1 | 1 | 1 |
| Puskesmas Tanpa Rawat Inap <i>Public Health Center without Inpatient Care</i> | - | - | - |
| Apotek <i>Pharmacy</i> | - | - | - |

Catatan/Note: ¹Desa pada tabel ini termasuk Unit Permukiman Transmigrasi (UPT) yang masih dibina oleh kementerian terkait/
Villages in this table include Transmigration Settlement Unit which is still fostered by the relevant ministries.

Sumber/Source: Badan Pusat Statistik, Pendataan Potensi Desa (Podes)/BPS-Statistics Indonesia, Village Potential Data Collecting

Tabel 4.2.2 Jumlah Sarana Kesehatan Menurut Desa/Kelurahan di Kecamatan Amarasi, 2023
Table Number of Health Facilities by Villages/Subdistrict in Amarasi District, 2023

| Desa/Kelurahan Village/Subdistrict | Rumah Sakit Hospital | Rumah Sakit Bersalin Maternity Hospital | Poliklinik/Balai Pengobatan Polyclinic |
|---------------------------------------|-------------------------|--|--|
| (1) | (2) | (3) | (4) |
| Oesena | - | - | - |
| Nonbes | - | - | - |
| Ponain | - | - | 1 |
| Tesbatan | - | - | - |
| Kotabes | - | - | - |
| Apren | - | - | - |
| Oenoni | - | - | - |
| Tesbatan II | - | - | - |
| Oenoni II | - | - | - |
| Amarasi | - | - | 1 |

Lanjutan Tabel/*Continued Table 4.2.2*

| Desa/Kelurahan <i>Village/Subdistrict</i> | Puskesmas/ <i>Public Health Center</i> | | Apotek <i>Pharmacy</i> |
|--|--|------------------|---------------------------|
| | Rawat Inap | Tanpa Rawat Inap | |
| (1) | (5) | (6) | (7) |
| Oesena | - | - | - |
| Nonbes | 1 | - | - |
| Ponain | - | - | - |
| Tesbatan | - | - | - |
| Kotabes | - | - | - |
| Apren | - | - | - |
| Oenoni | - | - | - |
| Tesbatan II | - | - | - |
| Oenoni II | - | - | - |
| Amarasi | 1 | - | - |

Catatan/Note: ...

Sumber/Source: Puskesmas Oekabiti/ *Oekabiti Health Center*

Tabel 4.2.3 Jumlah Tenaga Kesehatan Menurut Desa/Kelurahan di Kecamatan Amarasi, 2023
Table Number of Medical Personnel by Villages/Subdistrict in Amarasi District, 2023

| Desa/Kelurahan Village/Subdistrict | Dokter Doctor | Bidan Midwife | Perawat Nurse | Juru Vaksinasi Vaccinator | Sanitasi Sanitation | Lainnya Others |
|---------------------------------------|------------------|------------------|------------------|---------------------------------|------------------------|-------------------|
| (1) | (2) | (3) | (4) | (5) | (6) | (7) |
| Oesena | - | 3 | 1 | - | - | - |
| Nonbes | 2 | 8 | 12 | - | - | 16 |
| Ponain | - | 2 | 1 | - | - | - |
| Tesbatan | - | 2 | - | - | - | - |
| Kotabes | - | 3 | - | - | - | - |
| Apren | - | 1 | 1 | - | - | - |
| Oenoni | - | 2 | 1 | - | - | - |
| Tesbatan II | - | 1 | - | - | - | 1 |
| Oenoni II | - | 1 | 1 | - | - | 1 |
| Amarasi | 2 | 23 | 17 | - | - | 16 |

Catatan/Note: ...

Sumber/Source: Puskesmas Oekabiti/ Oekabiti Health Center

Tabel 4.2.4
Table

Jumlah Posyandu, Kader Aktif, Dukun Bayi, dan Dukun Patah Tulang Menurut Desa/Kelurahan di Kecamatan Amarasi, 2023
Number of Integrated Service Post, Active Cadre, Baby Shaman, and Fracture Shaman by Villages/Subdistrict in Amarasi District, 2023

| Desa/Kelurahan Village/Subdistrict | Posyandu Integrated Service Post | Kader Aktif Active Cadre | Dukun Bayi Baby Shaman | Dukun Patah Tulang Fracture Shaman |
|---------------------------------------|--|-----------------------------|---------------------------|---|
| (1) | (2) | (3) | (4) | (5) |
| Oesena | 3 | 15 | - | - |
| Nonbes | 5 | 25 | - | - |
| Ponain | 4 | 20 | 6 | - |
| Tesbatan | 4 | 20 | - | - |
| Kotabes | 4 | 20 | - | - |
| Apren | 4 | 20 | - | - |
| Oenoni | 3 | 15 | - | - |
| Tesbatan II | 4 | 20 | 2 | - |
| Oenoni II | 3 | 15 | - | - |
| Amarasi | 34 | 170 | 8 | - |

Catatan/Note: ...

Sumber/Source: Puskesmas Oekabiti/ Oekabiti Health Center

Tabel
Table 4.2.5

Banyaknya Warga Penderita Kekurangan Gizi Menurut Desa/Kelurahan di Kecamatan Amarasi, 2022-2023
Number of People with Malnutrition by Villages/Subdistrict in Amarasi District, 2022-2023

| Desa/Kelurahan Village/Subdistrict | 2022 | 2023 |
|---------------------------------------|------------|------------|
| (1) | (2) | (3) |
| Oesena | 10 | 14 |
| Nonbes | 71 | 20 |
| Ponain | 18 | 14 |
| Tesbatan | 15 | 17 |
| Kotabes | 43 | 16 |
| Apren | 25 | 10 |
| Oenoni | - | 7 |
| Tesbatan II | 26 | 22 |
| Oenoni II | 16 | 8 |
| Amarasi | 224 | 128 |

Catatan/Note: ...

Sumber/Source: Puskesmas Oekabiti/ Oekabiti Health Center

Tabel 4.2.6
Table

Banyaknya Pasien Menurut Jenis Penyakit yang Dominan di Kecamatan Amarasi, 2023
Number of Patients by Types of Dominant Disease in Amarasi District, 2023

| | Desa/Kelurahan <i>Village/Subdistrict</i> | Penderita <i>Patients</i> |
|----|--|-------------------------------------|
| | (1) | (2) |
| 1. | Infeksi Saluran Pernapasan/ <i>Acute Respiratory Infection</i> | 5.986 |
| 2. | Penyakit Lambung/ <i>Stomach Disease</i> | 311 |
| 3. | Penyakit Kulit/ <i>Skin Disease</i> | 132 |
| 4. | Rematik/ <i>Rheumatoid Arthritis</i> | 1.203 |
| 5. | Luka/ <i>Wound</i> | 824 |
| 6. | Diare/ <i>Diarrhea</i> | 121 |
| 7. | Alergi/ <i>Allergy</i> | 2.092 |
| 8. | Sakit Kepala/ <i>Headache</i> | 1.805 |
| 9. | Anemia/ <i>Anemia</i> | 37 |
| | Amarasi | 12.511 |

Catatan/Note: ...

Sumber/Source: Puskesmas Oekabiti/ *Oekabiti Health Center*

Tabel 4.2.7 Banyaknya Akseptor KB Aktif (CU), Pasangan Usia Subur (PUS), dan Persentase CU Terhadap PUS Menurut Desa/Kelurahan di Kecamatan Amarasi, 2023
Number of Active Family Planning Acceptor, Couples of Reproductive Age, and Percentage of CU to PUS By Villages/ Subdistrict in Amarasi District, 2023

| Desa/Kelurahan Village/Subdistrict | CU Active Acceptor | PUS Couples of Reproductive Age | Persentase CU Terhadap PUS Percentage of CU to PUS |
|---------------------------------------|-----------------------|---------------------------------------|--|
| (1) | (2) | (3) | (4) |
| Oesena | 127 | 178 | 71,35 |
| Nonbes | 199 | 330 | 60,30 |
| Ponain | 166 | 236 | 70,34 |
| Tesbatan | 160 | 198 | 80,81 |
| Kotabes | 197 | 269 | 73,23 |
| Apren | 114 | 208 | 54,81 |
| Oenoni | 112 | 170 | 65,88 |
| Tesbatan II | 139 | 160 | 86,88 |
| Oenoni II | 108 | 135 | 80,00 |
| Amarasi | 1.322 | 1.884 | 70,17 |

Catatan/Note: ...

Sumber/Source: Puskesmas Oekabiti/ Oekabiti Health Center

Tabel 4.2.8
Table

Banyaknya Akseptor KB Aktif Menurut Desa/Kelurahan dan Metode Kontrasepsi yang Digunakan di Kecamatan Amarasi, 2023
Number of Active Family Planning Acceptors by Villages/ Subdistrict and Contraceptive Method in Amarasi District, 2023

| Desa/Kelurahan Village/Subdistrict | Suntikan Injection | Implan Implant | IUD | Pil Pill | Kondom Condom | MOW | MOP |
|---------------------------------------|-----------------------|-------------------|-----------|-------------|------------------|-----------|----------|
| (1) | (2) | (3) | (4) | (5) | (6) | (7) | (8) |
| Oesena | 93 | 33 | 1 | - | - | 3 | - |
| Nonbes | 60 | 155 | 8 | 6 | 2 | 19 | - |
| Ponain | 11 | 105 | 3 | 1 | - | 13 | - |
| Tesbatan | 82 | 52 | 2 | 2 | - | 5 | - |
| Kotabas | 17 | 84 | 5 | 3 | - | 15 | - |
| Apren | 10 | 102 | - | 10 | - | - | - |
| Oenoni | 26 | 70 | - | 3 | - | 4 | - |
| Tesbatan II | 63 | 151 | - | 2 | 1 | 6 | - |
| Oenoni II | 31 | 78 | - | 6 | 3 | 3 | - |
| Amarasi | 393 | 830 | 19 | 33 | 6 | 68 | - |

Catatan/Note: ...

Sumber/Source: Puskesmas Oekabiti/ Oekabiti Health Center

Tabel 4.2.9 Jumlah Balita yang Mendapat Imunisasi Menurut Desa/
Table Kelurahan dan Jenis Imunisasi di Kecamatan Amarasi,
 2023
*Number of Toddlers who Received Immunization by
 Villages/Subdistrict and Types of Immunization in Amarasi
 District, 2023*

| Desa/Kelurahan Village/Subdistrict | BCG | Hepatitis B | DPT | Campak Measles | Polio |
|---------------------------------------|------------|-------------|------------|-------------------|------------|
| (1) | (2) | (3) | (4) | (5) | (6) |
| Oesena | 20 | 11 | 46 | 16 | 66 |
| Nonbes | 37 | 29 | 108 | 40 | 145 |
| Ponain | 20 | 18 | 61 | 28 | 83 |
| Tesbatan | 24 | 23 | 64 | 27 | 88 |
| Kotabes | 25 | 23 | 53 | 18 | 78 |
| Apren | 20 | 24 | 84 | 28 | 116 |
| Oenoni | 19 | 15 | 64 | 25 | 83 |
| Tesbatan II | 19 | 13 | 45 | 21 | 64 |
| Oenoni II | 19 | 13 | 35 | 19 | 54 |
| Amarasi | 203 | 169 | 560 | 222 | 777 |

Catatan/Note: ...

Sumber/Source: Puskesmas Oekabiti/ Oekabiti Health Center

Tabel 4.2.10
Table

Jumlah Ibu Hamil yang Mendapat Imunisasi Menurut Desa/Kelurahan dan Jenis Imunisasi di Kecamatan Amarasi, 2023
Number of Pregnants who Received Immunization by Village/Subdistrict and Types of Immunization in Amarasi District, 2023

| Desa/Kelurahan Village/Subdistrict | TT 1 | TT 2 | TT 3 | TT 4 | TT 5 |
|---|-------------|-------------|-------------|-------------|-------------|
| (1) | (2) | (3) | (4) | (5) | (6) |
| Oesena | 1 | - | 10 | 10 | 6 |
| Nonbes | 5 | 3 | 14 | 7 | 6 |
| Ponain | - | - | 12 | 10 | 5 |
| Tesbatan | 2 | - | 9 | 6 | 4 |
| Kotabes | 3 | 2 | 14 | 5 | 10 |
| Apren | - | 1 | 6 | 7 | 2 |
| Oenoni | 7 | 5 | 12 | 3 | - |
| Tesbatan II | - | 3 | 9 | 6 | 1 |
| Oenoni II | 7 | 2 | 6 | 4 | 3 |
| Amarasi | 25 | 16 | 92 | 58 | 37 |

Catatan/Note: ...

Sumber/Source: Puskesmas Oekabiti/ Oekabiti Health Center

Tabel 4.2.11 Jumlah Kematian Bayi Usia 0 – 12 Bulan Menurut Desa/ Kelurahan di Kecamatan Amarasi, 2023
Table *Number of Infants Mortality Age 0-12 Months by Villages/ Subdistrict in Amarasi District, 2023*

| Desa/Kelurahan <i>Village/Subdistrict</i> | Jumlah <i>Total</i> |
|--|------------------------|
| (1) | (2) |
| Oesena | - |
| Nonbes | 2 |
| Ponain | 1 |
| Tesbatan | 2 |
| Kotabes | - |
| Apren | - |
| Oenoni | 2 |
| Tesbatan II | 2 |
| Oenoni II | - |
| Amarasi | 9 |

Catatan/Note: ...

Sumber/Source: Puskesmas Oekabiti/ *Oekabiti Health Center*

Tabel 4.2.12
Table

Kemudahan Mencapai Sarana Kesehatan Terdekat Bagi Desa/Kelurahan yang Tidak Ada Sarana Kesehatan Menurut Desa/Kelurahan dan Jenis Sarana Kesehatan di Kecamatan Amarasi, 2021
Ease of Reacing Nearby Health Facility for Villages/ Subdistrict with no Health Facility by Villages/Subdistrict and types of Health Facilities in Amarasi District, 2021

| Desa/Kelurahan Village/Subdistrict | Rumah Sakit Hospital | Rumah Sakit Bersalin Maternity Hospital | Poliklinik/Balai Pengobatan Polyclinic |
|---------------------------------------|-------------------------|--|--|
| (1) | (2) | (3) | (4) |
| Oesena | Mudah | Mudah | Mudah |
| Nonbes | Mudah | Mudah | Sangat Mudah |
| Ponain | Mudah | Mudah | - |
| Tesbatan | Mudah | Mudah | Mudah |
| Kotabes | Mudah | Mudah | Sangat Mudah |
| Apren | Mudah | Sulit | Mudah |
| Oenoni | Mudah | Sulit | Mudah |
| Tesbatan II | Mudah | Mudah | Mudah |
| Oenoni II | Mudah | Sulit | Mudah |
| Amarasi | | | |

Lanjutan Tabel/*Continued Table* 4.2.12

| Desa/Kelurahan <i>Village/Subdistrict</i> | Puskesmas/ <i>Public Health Center</i> | | Apotek <i>Pharmacy</i> |
|--|--|------------------|---------------------------|
| | Rawat Inap | Tanpa Rawat Inap | |
| (1) | (5) | (6) | (7) |
| Oesena | Sangat Mudah | Mudah | Mudah |
| Nonbes | - | Mudah | Mudah |
| Ponain | Sangat Mudah | Mudah | Mudah |
| Tesbatan | Mudah | Mudah | Mudah |
| Kotabes | Sangat Mudah | Mudah | Mudah |
| Apren | Mudah | Sulit | Sulit |
| Oenoni | Mudah | Mudah | Mudah |
| Tesbatan II | Mudah | Mudah | Mudah |
| Oenoni II | Mudah | Mudah | Mudah |
| Amarasi | | | |

Catatan/Note: ...

Sumber/Source: BPS, Pendataan Potensi Desa (Podes) 2021/ *BPS-Statistics Indonesia, Village Potential Data Collection 2021*

4.3 PERUMAHAN DAN LINGKUNGAN HOUSING AND ENVIRONMENT

Tabel 4.3.1 Banyaknya Desa¹/Kelurahan Menurut Sumber Air Minum Sebagian Besar Keluarga di Kecamatan Amarasi, 2019–2021
Number of Villages¹/Subdistrict by Drinking Water Source of Majority Family in Amarasi District, 2019–2021

| Sumber Air Minum Source of Drinking Water | 2019 | 2020 | 2021 |
|--|------|------|------|
| (1) | (2) | (3) | (4) |
| Air Kemasan Bermerk/ <i>Branded Bottled Water</i> | - | - | - |
| Air Isi Ulang/ <i>Refil Water</i> | - | - | - |
| Leding Dengan Meteran/ <i>Metered Piped Water</i> | - | - | - |
| Leding Tanpa Meteran/ <i>Non Metered Piped Water</i> | - | - | - |
| Sumur Bor atau Pompa/ <i>Artesian Well or Pumped Water</i> | - | - | 1 |
| Sumur/ <i>Well</i> | 7 | 4 | 4 |
| Mata Air/ <i>Spring</i> | 2 | 5 | 4 |
| Sungai/Danau/Kolam/ Waduk/Situ/ Embung/Bendungan/ <i>River/Lake/Pond/ Reservoir/Dam</i> | - | - | - |
| Air Hujan/ <i>Rainwater</i> | - | - | - |
| Lainnya/ <i>Others</i> | - | - | - |

Catatan/Note: ¹Desa pada tabel ini termasuk Unit Permukiman Transmigrasi (UPT) yang masih dibina oleh kementerian terkait/
Villages in this table include Transmigration Settlement Unit which is still fostered by the relevant ministries.

Sumber/Source: Badan Pusat Statistik, Pendataan Potensi Desa (Podes)/BPS-Statistics Indonesia, *Village Potential Data Collecting*

Tabel 4.3.2 Banyaknya Keluarga Menurut Desa/Kelurahan dan Jenis Pengguna Listrik di Kecamatan Amarasi, 2023
Table *Number of Family by Villages/Subdistrict and Type of Electricity Consumer in Amarasi District, 2023*

| Desa/Kelurahan <i>Village/Subdistrict</i> | Pengguna Listrik <i>Electricity Consumer</i> | | | Bukan Pengguna Listrik <i>Not Electricity Consumer</i> |
|--|---|---|------------------------|---|
| | PLN <i>State Electricity Company</i> | Non-PLN <i>Non-State Electricity Company</i> | Jumlah <i>Total</i> | |
| (1) | (2) | (3) | (4) | (5) |
| Oesena | 410 | - | 425 | 15 |
| Nonbes | 816 | - | 823 | 7 |
| Ponain | 624 | - | 624 | - |
| Tesbatan | 441 | - | 444 | 3 |
| Kotabes | 573 | - | 573 | - |
| Apren | 517 | - | 517 | - |
| Oenoni | 410 | - | 412 | 2 |
| Tesbatan II | 369 | - | 374 | 5 |
| Oenoni II | 411 | - | 415 | 4 |
| Amarasi | 4.571 | - | 4.571 | 36 |

Catatan/Note: ...

Sumber/Source: Masing-masing desa dan kelurahan/Each Villages and subdistrict

Tabel 4.3.3
Table

**Banyaknya Desa¹/Kelurahan Menurut Sumber
Penerangan Jalan Utama Desa/Kelurahan di Kecamatan
Amarasi, 2019–2021**
**Number of Villages¹/Subdistrict by Source of Villages/
Subdistrict's Main Street Illumination in Amarasi District,
2019–2021**

| Sumber Penerangan Jalan Utama <i>Source of Main Street Illumination</i> | 2019 | 2020 | 2021 |
|--|------|------|------|
| (1) | (2) | (3) | (4) |
| Listrik Pemerintah/ <i>State Electricity</i> | - | - | - |
| Listrik Non-Pemerintah/ <i>Non-State Electricity</i> | 1 | - | - |
| Non Listrik/ <i>Non-Electric</i> | 8 | 8 | 8 |

Catatan/*Note*: ¹Desa pada tabel ini termasuk Unit Permukiman Transmigrasi (UPT) yang masih dibina oleh kementerian terkait/
Villages in this table include Transmigration Settlement Unit which is still fostered by the relevant ministries.

Sumber/*Source*: Badan Pusat Statistik, Pendataan Potensi Desa (Podes)/BPS-Statistics Indonesia, Village Potential Data Collecting

Tabel 4.3.4 Banyaknya Desa¹/Kelurahan Menurut Penggunaan Fasilitas Tempat Buang Air Besar Sebagian Besar Keluarga di Kecamatan Amarasi, 2019–2021
Number of Villages¹/Subdistrict by Toilet Facility Used by Majority Family in Amarasi District, 2019–2021

| Fasilitas Tempat Buang Air Besar <i>Toilet Facility</i> | 2019 | 2020 | 2021 |
|--|----------|----------|----------|
| (1) | (2) | (3) | (4) |
| Jamban/Toilet | | | |
| Sendiri/Private | 9 | 9 | 9 |
| Bersama/Shared | - | - | - |
| Umum/Public | - | - | - |
| Bukan Jamban/Non-Toilet | - | - | - |
| Jumlah/Total | 9 | 9 | 9 |

Catatan/Note: ¹Desa pada tabel ini termasuk Unit Permukiman Transmigrasi (UPT) yang masih dibina oleh kementerian terkait/
 Villages in this table include Transmigration Settlement Unit which is still fostered by the relevant ministries.

Sumber/Source: Badan Pusat Statistik, Pendataan Potensi Desa (Podes)/BPS-Statistics Indonesia, Village Potential Data Collecting

Tabel 4.3.5
Table

Banyaknya Desa/Kelurahan Menurut Jenis Bahan Bakar untuk Memasak yang Digunakan Sebagian Besar Keluarga di Kecamatan Amarasi, 2022
Number of Villages/Subdistrict by Type of Cooking Fuel Used by Majority Family in Amarasi District, 2022

| Jenis Bahan Bakar untuk Memasak <i>Type of Cooking Fuel</i> | 2022 |
|--|----------|
| (1) | (2) |
| Listrik/ <i>Electric</i> | - |
| Elpiji 5,5 kg/ <i>Blue Gas 5.5 kg-LPG</i> | - |
| Elpiji 12 kg/ <i>12 kg-LPG</i> | - |
| Elpiji 3 kg/ <i>3 kg-LPG</i> | - |
| Gas Kota/ <i>City Gas</i> | - |
| Biogas/ <i>Biogas</i> | - |
| Minyak Tanah/ <i>Kerosene</i> | - |
| Briket/ <i>Briquettes</i> | - |
| Arang/ <i>Charcoal</i> | - |
| Kayu Bakar/ <i>Firewood</i> | 9 |
| Lainnya/ <i>Others</i> | - |
| Jumlah/<i>Total</i> | 9 |

Catatan/*Note*: ...

Sumber/*Source*: Masing-masing Desa/*Each Village*

4.4 AGAMA DAN SOSIAL LAINNYA RELIGION AND OTHER SOCIAL AFFAIRS

Tabel 4.4.1 Jumlah Tempat Peribadatan Menurut Desa/Kelurahan di Kecamatan Amarasi, 2023
Table Number of Worship Places by Villages/Subdistrict in Amarasi District, 2023

| Desa/Kelurahan Village/Subdistrict | Masjid Mosque | Gereja Protestan Protestant Church | Gereja Katholik Catholic Church | Pura Temple | Vihara | Lainnya |
|---------------------------------------|------------------|---|--|----------------|----------|----------|
| (1) | (2) | (3) | (4) | (5) | (6) | (7) |
| Oesena | ... | ... | ... | - | - | - |
| Nonbes | .. | .. | .. | - | - | - |
| Ponain | ... | ... | ... | - | - | - |
| Tesbatan | ... | ... | ... | - | - | - |
| Kotabes | ... | ... | ... | - | - | - |
| Apren | ... | ... | ... | - | - | - |
| Oenoni | ... | ... | ... | - | - | - |
| Tesbatan II | ... | ... | ... | - | - | - |
| Oenoni II | ... | ... | ... | - | - | - |
| Amarasi | 4 | 51 | 7 | - | - | - |

Catatan/Note: ...

Sumber/Source: Kementerian Agama Kabupaten Kupang/Ministry of Religious Affairs of Kupang Regency

Tabel 4.4.2 Jumlah Penduduk Menurut Desa/Kelurahan dan Agama di Kecamatan Amarasi, 2023
Table *Number of Population by Village/Subdistrict and Religion in Amarasi District, 2023*

| Desa/Kelurahan Village/Subdistrict | Islam | Protestan Protestant | Katholik Catholic | Hindu | Budha Buddha | Lainnya |
|---------------------------------------|------------|-------------------------|----------------------|-------|-----------------|---------|
| (1) | (2) | (3) | (4) | (5) | (6) | (7) |
| Oesena | ... | ... | ... | - | - | - |
| Nonbes | .. | .. | .. | - | - | - |
| Ponain | ... | ... | ... | - | - | - |
| Tesbatan | ... | ... | ... | - | - | - |
| Kotabes | ... | ... | ... | - | - | - |
| Apren | ... | ... | ... | - | - | - |
| Oenoni | ... | ... | ... | - | - | - |
| Tesbatan II | ... | ... | ... | - | - | - |
| Oenoni II | ... | ... | ... | - | - | - |
| Amarasi | 811 | 19.127 | 1.291 | - | - | - |

Catatan/Note: ...

Sumber/Source: Kementerian Agama Kabupaten Kupang/Ministry of Religious Affairs of Kupang Regency

Tabel
Table 4.4.3

**Banyaknya Kejadian Bencana Alam Menurut Desa/
Kelurahan dan Jenis Bencana Alam di Kecamatan Amarasi,
2023**
*Number of Natural Disaster Events by Villages/Subdistrict
and Type of Natural Disaster in Amarasi District, 2023*

| Desa/Kelurahan Village/Subdistrict | Gempa Bumi Earthquake | Tsunami Tsunami | Gunung Meletus Volcanic Eruption | Tanah Longsor Landslide |
|---|----------------------------------|----------------------------|---|------------------------------------|
| (1) | (2) | (3) | (4) | (5) |
| Oesena | - | - | - | - |
| Nonbes | - | - | - | - |
| Ponain | - | - | - | - |
| Tesbatan | - | - | - | - |
| Kotabes | 2 | - | - | 2 |
| Apren | - | - | - | - |
| Oenoni | - | - | - | - |
| Tesbatan II | - | - | - | - |
| Oenoni II | - | - | - | - |
| Amarasi | 2 | - | - | 2 |

Lanjutan Tabel/*Continued Table 4.4.3*

| Desa/Kelurahan Village/Subdistrict | Banjir Floods | Banjir Bandang Flash Floods | Kekeringan Drought | Kebakaran Hutan dan Lahan Forest and Land Fires |
|---|--------------------------|--|-------------------------------|--|
| (1) | (6) | (7) | (8) | (9) |
| Oesena | - | - | - | - |
| Nonbes | - | - | - | - |
| Ponain | - | - | - | - |
| Tesbatan | 2 | - | - | - |
| Kotabes | 1 | - | 1 | - |
| Apren | - | - | - | - |
| Oenoni | - | - | - | - |
| Tesbatan II | - | - | - | - |
| Oenoni II | - | - | - | - |
| Amarasi | 3 | - | 1 | - |

Lanjutan Tabel/*Continued Table* 4.4.3

| Desa/Kelurahan Village/Subdistrict | Angin Puyuh/ Puting Beliung/ Topan Tornado/Typhoon | Gelombang Pasang Tidal Wave | Abrasi Abrasion |
|---|---|--|----------------------------|
| (1) | (10) | (11) | (12) |
| Oesena | - | - | - |
| Nonbes | - | - | - |
| Ponain | - | - | - |
| Tesbatan | 1 | - | - |
| Kotabes | - | - | - |
| Apren | 1 | - | - |
| Oenoni | - | - | - |
| Tesbatan II | - | - | - |
| Oenoni II | - | - | - |
| Amarasi | 2 | - | - |

Catatan/*Note*:

Sumber/*Source*: Masing-masing desa dan kelurahan/*Each Villages and subdistrict*

Tabel 4.4.4
Table

Banyaknya Korban Jiwa Akibat Bencana Alam Menurut Desa/Kelurahan dan Jenis Bencana Alam di Kecamatan Amarasi, 2023
Number of Fatalities Due to Natural Disasters by Villages/ Subdistrict and Type of Natural Disaster in Amarasi District, 2023

| Desa/Kelurahan <i>Village/Subdistrict</i> | Gempa Bumi <i>Earthquake</i> | Tsunami <i>Tsunami</i> | Gunung Meletus <i>Volcanic Eruption</i> | Tanah Longsor <i>Landslide</i> |
|---|--|----------------------------------|---|--|
| (1) | (2) | (3) | (4) | (5) |
| Oesena | - | - | - | - |
| Nonbes | - | - | - | - |
| Ponain | - | - | - | - |
| Tesbatan | - | - | - | - |
| Kotabes | - | - | - | - |
| Apren | - | - | - | - |
| Oenoni | - | - | - | - |
| Tesbatan II | - | - | - | - |
| Oenoni II | - | - | - | - |
| Amarasi | - | - | - | - |

Lanjutan Tabel/*Continued Table 4.4.4*

| Desa/Kelurahan Village/Subdistrict | Banjir Floods | Banjir Bandang Flash Floods | Kekeringan Drought | Kebakaran Hutan dan Lahan Forest and Land Fires |
|---|--------------------------|--|-------------------------------|--|
| (1) | (6) | (7) | (8) | (9) |
| Oesena | - | - | - | - |
| Nonbes | - | - | - | - |
| Ponain | - | - | - | - |
| Tesbatan | - | - | - | - |
| Kotabes | - | - | - | - |
| Apren | - | - | - | - |
| Oenoni | - | - | - | - |
| Tesbatan II | - | - | - | - |
| Oenoni II | - | - | - | - |
| Amarasi | - | - | - | - |

Lanjutan Tabel/*Continued Table 4.4.4*

| Desa/Kelurahan Village/Subdistrict | Angin Puyuh/ Puting Beliung/ Topan Tornado/Typhoon | Gelombang Pasang Tidal Wave | Abrasi Abrasion |
|---|---|--|----------------------------|
| (1) | (10) | (11) | (12) |
| Oesena | - | - | - |
| Nonbes | - | - | - |
| Ponain | - | - | - |
| Tesbatan | - | - | - |
| Kotabes | - | - | - |
| Apren | - | - | - |
| Oenoni | - | - | - |
| Tesbatan II | - | - | - |
| Oenoni II | - | - | - |
| Amarasi | - | - | - |

Catatan/*Note*: ...Sumber/*Source*: Masing-masing desa dan kelurahan/*Each Villages and subdistrict*

Tabel
Table 4.4.5

Keberadaan Fasilitas/Upaya Antisipasi/Mitigasi Bencana Alam Menurut Desa/Kelurahan di Kecamatan Amarasi, 2022

Existence of Facilities/Efforts for Anticipation/Mitigation of Natural Disasters by Villages/Subdistrict by Villages/Subdistrict in Amarasi District, 2022

| Desa/Kelurahan Village/Subdistrict | Sistem Peringatan Dini Bencana Alam <i>Natural Disaster Early Warning System</i> | Sistem Peringatan Dini Khusus Tsunami <i>Tsunami Early Warning System</i> | Perlengkapan Keselamatan <i>Safety Equipment</i> |
|---------------------------------------|--|---|--|
| (1) | (2) | (3) | (4) |
| Oesena | Ada | Tidak Ada | Tidak Ada |
| Nonbes | Tidak Ada | Tidak Ada | Tidak Ada |
| Ponain | Tidak Ada | Tidak Ada | Tidak Ada |
| Tesbatan | Tidak Ada | Tidak Ada | Tidak Ada |
| Kotabes | Tidak Ada | Tidak Ada | Tidak Ada |
| Apren | Tidak Ada | Tidak Ada | Tidak Ada |
| Oenoni | Tidak Ada | Tidak Ada | Tidak Ada |
| Tesbatan II | Tidak Ada | Tidak Ada | Tidak Ada |
| Oenoni II | Tidak Ada | Tidak Ada | Tidak Ada |
| Amarasi | | | |

Lanjutan Tabel/*Continued Table 4.4.5*

| Desa/Kelurahan <i>Village/Subdistrict</i> | Rambu-Rambu dan Jalur Evakuasi Bencana <i>Sign and Evacuation Route</i> | Pembuatan, Perawatan, atau Normalisasi: Sungai, Kanal, Tanggul, Parit, Drainase, Waduk, Pantai, dll <i>Manufacture, Maintenance, or Normalization: Rivers, Canals, Embankment, etc</i> |
|--|---|--|
| (1) | (5) | (6) |
| Oesena | Tidak Ada | Tidak Ada |
| Nonbes | Tidak Ada | Tidak Ada |
| Ponain | Tidak Ada | Tidak Ada |
| Tesbatan | Tidak Ada | Tidak Ada |
| Kotabes | Tidak Ada | Tidak Ada |
| Apren | Tidak Ada | Tidak Ada |
| Oenoni | Tidak Ada | Tidak Ada |
| Tesbatan II | Tidak Ada | Tidak Ada |
| Oenoni II | Tidak Ada | Tidak Ada |
| Amarasi | | |

Catatan/*Note*:Sumber/*Source*: Masing-masing Desa/*Each Village*

Tabel
Table 4.4.6

Banyaknya Desa/Kelurahan yang Memiliki Kelompok Kegiatan Olahraga Menurut Jenis Olahraga dan Ketersediaan Fasilitas/Lapangan Olahraga di Kecamatan Amarasi, 2022
Number of Villages/Subdistrict Having Sport Activities Groups by Type of Sport and Availability of Sport Facilities/Fields in Amarasi District, 2022

| Jenis Olahraga <i>Type of Sport</i> | Kondisi Fasilitas/Lapangan Olahraga <i>Condition of Sport Facilities/Fields</i> | | | Tidak Ada Fasilitas/ Lapangan Olahraga <i>No Sport Facilities/ Fields</i> |
|---|--|--------------|-------------|---|
| | Baik | Rusak Sedang | Rusak Parah | |
| (1) | (2) | (3) | (4) | (5) |
| Sepak Bola/ <i>Soccer</i> | 9 | - | - | - |
| Bola Voli/ <i>Volley Ball</i> | - | 9 | - | - |
| Bulu Tangkis/ <i>Badminton</i> | - | - | - | - |
| Bola Basket/ <i>Basket Ball</i> | - | - | - | - |
| Tenis Lapangan/ <i>Court Tennis</i> | - | - | - | - |
| Tenis Meja/ <i>Table Tennis</i> | - | - | - | - |
| Futsal | 1 | - | - | 8 |
| Renang/ <i>Swimming</i> | - | - | - | - |
| Bela Diri/ <i>Martial Arts</i> | - | - | - | - |
| Bilyard/ <i>Billiards</i> | - | - | - | - |
| Fitnes, Aerobik, dll/ <i>Fitness, Aerobics, etc</i> | - | - | - | - |
| Lainnya/ <i>Others</i> | - | - | - | - |

Catatan/*Note:*

Sumber/*Source:* Masing-masing Desa/*Each Village*

PERTANIAN

AGRICULTURE

5

<https://www.singkab.bps.go.id>



PENJELASAN TEKNIS**TECHNICAL NOTES**

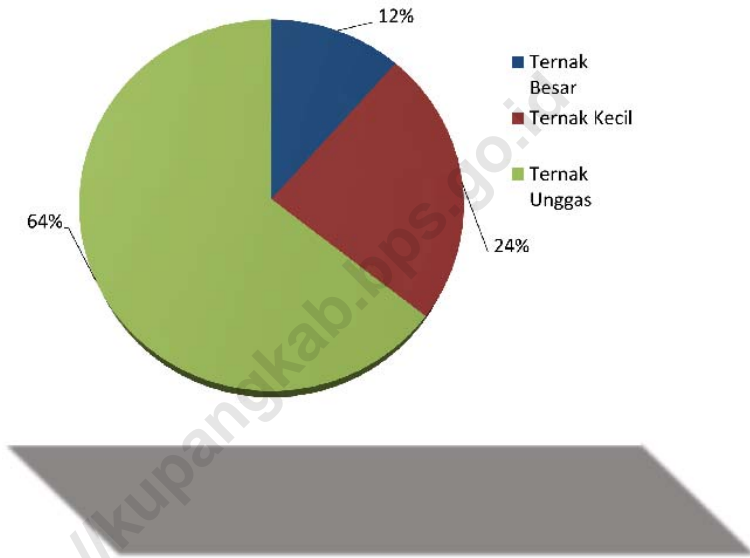
1. Survei Pertanian Hortikultura (SPH) diselenggarakan oleh Badan Pusat Statistik bekerja sama dengan Direktorat Jendral Tanaman Pangan, Kementerian Pertanian.
 2. Metode yang digunakan dalam survei ini adalah metode pencacahan lengkap terhadap seluruh kecamatan di Indonesia dan dilaporkan secara rutin bulanan untuk SPH-SBS dan triwulanan untuk SPH-BST, SPH-TBF, SPH-TH oleh mantri tani/KCD.
 3. Tanaman sayuran semusim adalah tanaman sumber vitamin, garam mineral dan lain-lain yang dikonsumsi dari bagian tanaman yang berupa daun, bunga, buah, dan umbinya, yang berumur kurang dari satu tahun.
 4. Tanaman buah-buahan semusim adalah tanaman sumber vitamin, garam mineral, dan lain-lain yang dikonsumsi dari bagian tanaman yang berupa buah, berumur kurang dari satu tahun, tidak berbentuk pohon/rumpun tetapi menjalar dan berbatang lunak.
 5. Tanaman buah-buahan tahunan adalah tanaman sumber vitamin, garam mineral, dan lain-lain yang dikonsumsi dari bagian
1. *The Agricultural Survey for Horticulture (SPH) is carried out by the BPS-Statistics Indonesia in cooperation with the Directorate General of Horticulture, The Minsitry of Agriculture.*
 2. *The method used in this survey is complete enumeration for all of subdistrict in Indonesia and reported montly for SPHSBS, and quarterly for SPHBST, SPH-TBF, SPH-TH by agriculture extension service.*
 3. *Seasonal Vegetables plants are plant which are the sources of vitamin, mineral salt, etc consumed from the part of the plant in the form of fruits. These Plants are creeps with the age of less than one year.*
 4. *Seasonal fruits plants are plant which are the sources of vitamin, mineral salt, etc consumed from the part of the plant in the form of fruits, These Plants are creeps with the age of less than one year, not in the form of a tree/clump but spreading and having a soft trunk.*
 5. *Annual fruits plants are plants which are the sources of vitamin, contained mineral salt, etc consumed from the*

- tanaman yang berupa buah dan merupakan tanaman tahunan.
6. Tanaman sayuran tahunan adalah tanaman sumber vitamin, garam mineral, dan lain-lain yang dikonsumsi dari bagian tanaman yang berupa daun dan atau buah yang berumur lebih dari satu tahun.
7. Tanaman biofarmaka adalah tanaman yang bermanfaat untuk obat-obatan, kosmetik, dan kesehatan yang dikonsumsi atau digunakan dari bagian-bagian tanaman tanaman seperti daun, batang, buah, umbi(rimpang) ataupun akar.
8. Tanaman hias adalah tanaman yang mempunyai nilai keindahan baik bentuk, warna, daun, tajuk maupun bunganya, sering digunakan untuk penghias pekarangan dan lain sebagainya.
9. Luas panen adalah luas tanaman sayuran, buah-buahan, biofarmaka dan tanaman hias yang diambil hasilnya/dipanen pada periode pelaporan.
10. Produksi Hortikultura adalah hasil menurut bentuk produk dari setiap tanaman sayuran, buah-buahan, biofarmaka dan tanaman hias yang diambil berdasarkan luas yang dipanen/ tanaman yang menghasilkan
- part of plant in the form of fruits and more than one year.*
6. *Annual vegetable plants are plants which are the sources of vitamin, contained mineral salt, etc consumed from the part of the plant in the form of vegetable and more than one year of age.*
7. *Medicinal plants are plants which are usefull for medicine. it is consumed from parts of the palnts such as leaf, flower, fruit, tuber and root.*
8. *Ornamental plants are plants which have abeaty value, either in shape, colour of leaf or crown of flower, and they are often used as a yard decorator.*
9. *Harvested area is area which vegetable, fruit, medicinal and ornamental plant of crop harvested during the period of report.*
10. *The Horticulture production is the standard production quantity from of vegetable, fruit, medicinal and ornamental plant based on harvested area reported montly/quarterly.*

pada bulan/triwulan laporan.

11. Data Statistik perkebunan merupakan data sekunder yang bersumber dari Dinas Pertanian Kabupaten Kupang.
11. *Data on Estate are secondary data obtained from Agriculture Extension of Kupang Regency.*

<https://kupangkab.bps.go.id>



Sumber/Source : Dinas Pertanian dan Ketahanan Pangan Kabupaten Kupang/Agriculture and Food Security Services of Kupang Regency

Gambar 5.1
Figures

Persentase Populasi Ternak di Kecamatan Amarasi, 2023
Percentage of Livestock Population in Amarasi District, 2023

5.1 TANAMAN PANGAN FOOD CROPS

Tabel 5.1.1 Luas Panen, Produktivitas, dan Produksi Tanaman Pangan Menurut Jenis Tanaman di Kecamatan Amarasi, 2022
Table 5.1.1 Harvested Area, Productivity, and Production by Types of Food Crops in Amarasi District, 2022

| Jenis Tanaman <i>Kind of Plant</i> | Luas Panen (ha) <i>Harvested Area (ha)</i> | Produktivitas (ton/ha) <i>Productivity (ton/ha)</i> | Produksi (ton) <i>Production (ton)</i> |
|--|---|---|---|
| (1) | (2) | (3) | (4) |
| 01. Padi Sawah/ <i>Wet land Paddy</i> | 247,4 | 4,0 | 989,6 |
| 02. Padi Ladang/ <i>Dry Land Paddy</i> | - | - | - |
| 03. Jagung/ <i>Corn</i> | 595,0 | 4,5 | 5,677.5 |
| 04. Ubi Kayu/ <i>Cassava</i> | 12 | 6,5 | 78,0 |
| 05. Ubi Jalar/ <i>Sweet Potato</i> | - | - | - |
| 06. Kacang Tanah/ <i>Peanut</i> | - | - | - |
| 07. Kacang Hijau/ <i>Mung bean</i> | - | - | - |
| 08. Sorgum/ <i>Sorghum</i> | - | - | - |

Catatan/Note: ...

Sumber/Source: Dinas Pertanian dan Ketahanan Pangan Kabupaten Kupang/*Agriculture and Food Security Services of Kupang Regency*

Tabel 5.1.2 Luas Panen, Produktivitas, dan Produksi Tanaman Pangan Menurut Jenis Tanaman di Kecamatan Amarasi, 2023
Table *Harvested Area, Productivity, and Production by Types of Food Crops in Amarasi District, 2023*

| Jenis Tanaman <i>Kind of Plant</i> | Luas Panen (ha) <i>Harvested Area (ha)</i> | Produktivitas (ton/ha) <i>Productivity (ton/ha)</i> | Produksi (ton) <i>Production (ton)</i> |
|--|---|---|---|
| (1) | (2) | (3) | (4) |
| 01. Padi Sawah/ <i>Wet land Paddy</i> | 258,4 | 4,5 | 1.162,8 |
| 02. Padi Ladang/ <i>Dry Land Paddy</i> | - | - | - |
| 03. Jagung/ <i>Corn</i> | 758,0 | 4,5 | 3.411,0 |
| 04. Ubi Kayu/ <i>Cassava</i> | 22,0 | 6,5 | 143,0 |
| 05. Ubi Jalar/ <i>Sweet Potato</i> | - | - | - |
| 06. Kacang Tanah/ <i>Peanut</i> | - | - | - |
| 07. Kacang Hijau/ <i>Mung bean</i> | - | - | - |
| 08. Sorgum/ <i>Sorghum</i> | - | - | - |

Catatan/Note: ...

Sumber/Source: Dinas Pertanian dan Ketahanan Pangan Kabupaten Kupang/*Agriculture and Food Security Services of Kupang Regency*

Tabel 5.1.3 Jumlah Bendungan, Cekdam, Embung dan Tanggul Air Menurut Desa/Kelurahan di Kecamatan Amarasi, 2023
Table Number of Dams, Barrier Leveies, Retention Basin and Water Leveies by Villages/Subdistrict in Amarasi District, 2023

| Desa/Kelurahan Village/Subdistrict | Bendungan dam | Cekdam Barrier Levee | Tanggul Air Water Levee |
|---------------------------------------|------------------|-------------------------|----------------------------|
| (1) | (2) | (3) | (5) |
| Oesena | - | 1 | - |
| Nonbes | - | - | - |
| Ponain | - | - | - |
| Tesbatan | - | - | - |
| Kotabes | - | 5 | - |
| Apren | - | - | - |
| Oenoni | - | 1 | - |
| Tesbatan II | - | 1 | - |
| Oenoni II | - | - | - |
| Amarasi | - | 8 | - |

Catatan/Note: ...

Sumber/Source: Masing-masing desa/Each Village

Tabel 5.1.4 Luas Lahan Sawah Menurut Desa/Kelurahan dan Jenis Pengairan di Kecamatan Amarasi (ha), 2022
Table Paddy Field Area by Villages/Subdistrict and Type of Irrigation in Amarasi District (ha), 2022

| Desa/Kelurahan Village/Subdistrict | Teknis | ½ Teknis | Sederhana | Desa/ Non PU | Tadah Hujan Rainfed |
|---------------------------------------|-----------|-----------|-----------|-----------------|---------------------------|
| (1) | (2) | (3) | (4) | (5) | (6) |
| Oesena | - | 10 | - | - | 76 |
| Nonbes | - | 22 | - | - | 3 |
| Ponain | - | 10 | - | - | - |
| Tesbatan | 90 | - | - | - | - |
| Kotabes | - | - | - | - | 10 |
| Apren | - | - | - | - | - |
| Oenoni | - | - | - | - | 80,0 |
| Tesbatan II | - | - | - | - | 5 |
| Oenoni II | - | - | - | - | 2 |
| Amarasi | 90 | 42 | - | - | 176 |

Catatan/Note: ...

Sumber/Source: Masing-masing Desa/Each Village

5.2 HORTIKULTURA HORTICULTURE

Tabel 5.2.1 Luas Panen Tanaman Sayuran dan Buah-buahan Semusim Menurut Jenis Tanaman di Kecamatan Amarasi (ha), 2020–2023*
Table 5.2.1 Harvested Area of Seasonal Vegetables and Fruits by Kind of Plant in Amarasi District (ha), 2020–2023*

| Jenis Tanaman Kind of Plants | 2020 | 2021 | 2022 | 2023* |
|--|------|------|------|-------|
| (1) | (2) | (3) | (4) | (5) |
| Sayuran/Vegetables: | | | | |
| Bawang Merah/ Shallots | - | - | - | 1 |
| Cabai Besar/TW/Teropong Chili/Big Chili | 12 | 17 | 13 | 19 |
| Cabai Keriting Curly Chili | ... | - | - | - |
| Cabai Rawit Chili/Cayenne Pepper | 5 | 4 | 1 | - |
| Kentang/Potato | - | - | - | - |
| Kubis/Cabbage | - | - | - | - |
| Tomat/Tomato | 19 | 48 | 25 | 31 |
| Bawang Putih/Garlic | - | - | - | - |
| Kangkung/Water Spinach | - | - | - | - |
| Bayam/Spinach | - | 5 | - | - |
| Buah-buahan/Fruits: | | | | |
| Blewah/Blewah | ... | ... | ... | ... |
| Melon/Melon | ... | ... | ... | ... |
| Semangka/Watermelon | ... | ... | ... | ... |

Catatan/Note: ...

Sumber/Source: Badan Pusat Statistik, Statistik Pertanian Hortikultura SPH-SBS/BPS-Statistics Indonesia, Agricultural Statistic for Horticulture SPH-SBS

Tabel 5.2.2 **Produksi Tanaman Sayuran dan Buah-buahan Semusim Menurut Jenis Tanaman di Kecamatan Amarasi (kuintal), 2020–2023^x**
Production of Seasonal Vegetables and Fruits by Kind of Plant in Amarasi District (kuintal), 2020–2023^x

| Jenis Tanaman Kind of Plants | 2020 | 2021 | 2022 | 2023 ^x |
|--|-------|-------|-------|-------------------|
| (1) | (2) | (3) | (4) | (5) |
| Sayuran/Vegetables: | | | | |
| Bawang Merah/Shallots | - | - | - | 7 |
| Cabai Besar/TW/Teropong Chili/Big Chili | 1.080 | 739 | 171 | 231 |
| Cabai Keriting Curly Chili | ... | - | - | - |
| Cabai Rawit Chili/Cayenne Pepper | 635 | 120 | 75 | 14 |
| Kentang/Potato | - | - | - | - |
| Kubis/Cabbage | - | - | - | - |
| Tomat/Tomato | 5.500 | 6.605 | 1.747 | 376 |
| Bawang Putih/Garlic | - | - | - | - |
| Kangkung/Water Spinach | - | - | - | - |
| Bayam/Spinach | - | 50 | - | - |
| Buah–buahan/Fruits: | | | | |
| Blewah/Blewah | ... | ... | ... | ... |
| Melon/Melon | ... | ... | ... | ... |
| Semangka/Watermelon | ... | ... | ... | ... |

Catatan/Note: ...

Sumber/Source: Badan Pusat Statistik, Statistik Pertanian Hortikultura SPH-SBS/BPS-Statistics Indonesia, Agricultural Statistic for Horticulture SPH-SBS

Tabel 5.2.3 Luas Panen Tanaman Biofarmaka Menurut Jenis Tanaman di Kecamatan Amarasi (m²), 2020–2023^x
Table 5.2.3 Harvested Area of Medicinal Plants by Kind of Plant in Amarasi District (m²), 2020–2023^x

| Jenis Tanaman Kind of Plants | 2020 | 2021 | 2022 ^x | 2023 ^x |
|---------------------------------|------|-------|-------------------|-------------------|
| (1) | (2) | (3) | (4) | (5) |
| Jahe/Ginger | 50 | 6 | 1.500 | 1.500 |
| Laos/Lengkuas/Galanga | 90 | - | - | - |
| Kencur/East Indian Galangal | - | - | - | - |
| Kunyit/Turmeric | 75 | 8.500 | 1.500 | 1.500 |
| Temulawak/Java Turmeric | - | - | - | - |
| Jeruk Nipis/Lime | ... | ... | - | - |
| Serai/Lemongrass | ... | 500 | - | - |
| Mengkudu/Pace/Indian Mulberry | - | - | - | - |
| Lempuyung/Zingiber Aromaticum | - | - | - | - |
| Lidah Buaya/Aloevera | - | - | - | - |
| Temuireng/Black Turmeric | - | - | - | - |

Catatan/Note: ...

Sumber/Source: Badan Pusat Statistik, Statistik Pertanian Hortikultura SPH-TBF/BPS-Statistics Indonesia, Agricultural Statistic for Horticulture SPH-TBF

Tabel 5.2.4 **Produksi Tanaman Biofarmaka Menurut Jenis Tanaman di Kecamatan Amarasi (kg), 2020–2023^x**
Table **Production of Medicinal Plants by Kind of Plant in Amarasi District (kg), 2020–2023^x**

| Jenis Tanaman Kind of Plants | 2020 | 2021 | 2022 | 2023 ^x |
|---------------------------------|------|--------|-------|-------------------|
| (1) | (2) | (3) | (4) | (5) |
| Jahe/Ginger | 180 | 28.000 | 1.400 | 1.570 |
| Laos/Lengkuas/Galanga | 635 | - | - | - |
| Kencur/East Indian Galangal | - | - | - | 1.020 |
| Kunyit/Turmeric | 570 | 33.000 | 1.400 | - |
| Temulawak/Java Turmeric | - | - | - | - |
| Jeruk Nipis/Lime | ... | - | - | - |
| Serai/Lemongrass | ... | 1.500 | - | 4.550 |
| Mengkudu/Pace/Indian Mulberry | - | - | - | - |
| Lempuyung/Zingiber Aromaticum | - | - | - | - |
| Lidah Buaya/Aloevera | - | - | - | - |
| Temuireng/Black Turmeric | - | - | - | - |

Catatan/Note: ...

Sumber/Source: Badan Pusat Statistik, Statistik Pertanian Hortikultura SPH-TBF/BPS-Statistics Indonesia, Agricultural Statistic for Horticulture SPH-TBF

Tabel 5.2.5 Luas Panen Tanaman Hias Menurut Jenis Tanaman di Kecamatan Amarasi (m²), 2020–2023^x
Table Harvested Area of Ornamental Plants by Kind of Plant in Amarasi District (m²), 2020–2023^x

| Jenis Tanaman Kind of Plants | 2020 | 2021 | 2022 | 2023 ^x |
|---|------|------|------|-------------------|
| (1) | (2) | (3) | (4) | (5) |
| Anggrek Pot/Pot Orchid | - | - | - | - |
| Anggrek Potong/Cut Orchid | ... | - | - | - |
| Krisan/Chrysantemum | - | - | - | - |
| Mawar/Rose | - | - | - | - |
| Sedap Malam/Tuberose | - | - | - | - |
| Pakis/Leather Leaf Fern | - | - | - | - |
| Anthurium Bunga/Flamingo Lily Flower | - | - | - | - |
| Bugenvil | ... | - | - | - |
| Heliconia (Pisang-Pisangan) | - | - | 150 | 800 |
| Melati/Jasmine | - | - | - | - |
| Palem/Palm | - | - | - | - |
| Puring | ... | - | - | - |

Catatan/Note: ...

Sumber/Source: Badan Pusat Statistik, Statistik Pertanian Hortikultura SPH-TH/BPS-Statistics Indonesia, Agricultural Statistik for Horticulture SPH-TH

Tabel 5.2.6 **Produksi Tanaman Hias Menurut Jenis Tanaman di Kecamatan Amarasi (tangkai), 2020–2023^x**
Table **Production of Ornamental Plants by Kind of Plant n Amarasi District (stalks), 2020–2023^x**

| Jenis Tanaman <i>Kind of Plants</i> | 2020 | 2021 | 2022 | 2023 ^x |
|--|------|------|------|-------------------|
| (1) | (2) | (3) | (4) | (5) |
| Anggrek Pot/ <i>Pot Orchid</i> | - | - | - | - |
| Anggrek Potong/ <i>Cut Orchid</i> | ... | - | - | - |
| Krisan/ <i>Chrysantemum</i> | - | - | - | - |
| Mawar/ <i>Rose</i> | - | - | - | - |
| Sedap Malam/ <i>Tuberose</i> | - | - | - | - |
| Pakis/ <i>Leather Leaf Fern</i> | - | - | - | - |
| Anthurium Bunga/ <i>Flamingo</i> | - | - | - | - |
| Lily Flower | - | - | - | - |
| Bugenvil | ... | - | - | - |
| Heliconia (Pisang-Pisangan) | - | - | 250 | 860 |
| Melati/ <i>Jasmine</i> | - | - | - | - |
| Palem/ <i>Palm</i> | - | - | - | - |
| Puring | ... | - | - | - |

Catatan/Note: ...

Sumber/Source: Badan Pusat Statistik, Statistik Pertanian Hortikultura SPH-TH/BPS-Statistics Indonesia, *Agricultural Statistik for Horticulture SPH-TH*

Tabel
Table 5.2.7

Produksi Buah-Buahan dan Sayuran Tahunan Menurut Jenis Tanaman di Kecamatan Amarasi (kuintal), 2020–2023*

Production of Annual Fruits and Vegetables by Kind of Plant in Amarasi District (quintal), 2020–2023*

| Jenis Tanaman Kind of Plants | 2020 | 2021 | 2022 | 2023 ^x |
|------------------------------------|-------|--------|-------|-------------------|
| (1) | (2) | (3) | (4) | (5) |
| Buah–Buahan/Fruits: | | | | |
| Mangga/Mango | 4.016 | 17.095 | 47.2 | 540 |
| Durian/Durian | - | - | - | - |
| Jeruk Siam/Keprok/Orange/Tangerine | 235 | 354 | 668 | 35 |
| Pisang/Banana | 6.253 | 2.737 | 5.89 | 1.8 |
| Pepaya/Papaya | 3.626 | 8.061 | 23.4 | 8 |
| Salak/Snakefruit | - | - | - | - |
| Alpukat/Avocado | 550 | 557 | 1.829 | 650 |
| Nangka/Cempedak/Jackfruit | 2.439 | 14.536 | 41.2 | 900 |
| Sawo/Sapodilla | 491 | 1.081 | 2.341 | 132 |
| Sirsak/Soursop | 1.296 | 1.257 | 1.83 | 86 |
| Belimbing/Star Fruit | 59 | 77 | 53 | 24 |
| Jambu Biji/Guava | 251 | 351 | 143 | 34 |
| Jambu Air/Water Apple | 82 | 47 | 105 | 10 |
| Nenas/Pineapple | - | - | - | - |
| Sukun/Breadfruit | 289 | 1.013 | 1.753 | 80 |
| Buah Naga/Dragon Fruit | ... | - | - | - |

Catatan/Note: ...

Sumber/Source: Badan Pusat Statistik, Statistik Pertanian Hortikultura SPH-BST/BPS-Statistics Indonesia, Agricultural Statistic for Horticulture SPH-BST

5.3 PERKEBUNAN ESTATE CROPS

Tabel 5.3.1 Luas Area Tanaman Perkebunan Menurut Jenis Tanaman di Kecamatan Amarasi (ha), 2022-2023
Planted Area of Estate Crops by Type of Crops in Amarasi District (ha), 2022-2023

| Jenis Tanaman <i>Kind of Plants</i> | 2022 | 2023 |
|--|-------|-------|
| (1) | (3) | (4) |
| Kelapa/ <i>Coconut</i> | 2.027 | 1.969 |
| Kopi/ <i>Coffee</i> | 61,0 | 61,0 |
| Kakao/ <i>Cocoa</i> | 58,0 | 48,0 |
| Tembakau/ <i>Tobacco</i> | 20 | 20 |
| Jambu Mete/ <i>Cashew</i> | 613 | 618 |
| Pinang/ <i>Betel Nut</i> | - | 2 |
| Pala/ <i>Nutmeg</i> | - | - |
| Kapuk/ <i>Kapok</i> | 189 | 189 |

Catatan/Note: ...

Sumber/Source: Dinas Pertanian dan Ketahanan Pangan Kabupaten Kupang/*Agriculture and Food Security Services of Kupang Regency*

Tabel
Table 5.3.2

**Produksi Perkebunan Menurut Jenis Tanaman di
Kecamatan Amarasi (ton), 2022-2023**
*Production of Estate by Type of Crops in Amarasi District
(ton), 2022-2023*

| Jenis Tanaman <i>Kind of Plants</i> | 2022 | 2023 |
|--|--------|--------|
| (1) | (3) | (4) |
| Kelapa/Coconut | 610,00 | 612,00 |
| Kopi/Coffee | 10,00 | 10,0 |
| Kakao/Cocoa | 8,00 | 8,0 |
| Tembakau/Tobacco | 3,500 | 3,50 |
| Jambu Mete/Cashew | 205,00 | 207 |
| Pinang/Betel Nut | 68,00 | 68,00 |
| Pala/Nutmeg | - | - |
| Kapuk/Kapok | 51 | 51 |

Catatan/Note: ...

Sumber/Source: Dinas Pertanian dan Ketahanan Pangan Kabupaten Kupang/Agriculture and Food Security Services of Kupang Regency

5.4 KEHUTANAN FORESTRY

Tabel 5.4.1 Luas Kawasan Hutan Menurut Desa/Kelurahan dan Jenis Penguasaan Hutan di Kecamatan Amarasi (ha), 2022
Forest Area by Village/Subdistrict and Type of Forest Mastery in Amarasi District (ha), 2022

| Desa/Kelurahan <i>Village/Subdistrict</i> | Hutan Negara/Lindung <i>Protection Forest</i> | Hutan Rakyat <i>Community Forest</i> |
|--|--|---|
| (1) | (2) | (3) |
| Oesena | - | - |
| Nonbes | - | - |
| Ponain | - | - |
| Tesbatan | 855 | - |
| Kotabes | 100 | - |
| Apren | 1.945 | 17 |
| Oenoni | - | - |
| Tesbatan II | 500 | 100 |
| Oenoni II | - | 100 |
| Amarasi | 3.400 | 217 |

Catatan/Note: ...

Sumber/Source: Masing-masing desa dan kelurahan/Each Villages and subdistrict

Tabel 5.4.2 **Produksi Hasil Hutan di Kecamatan Amarasi, 2022**
Table **Forest Production in Amarasi District, 2022**

| Jenis Hasil Hutan <i>Type of Forest Production</i> | | Satuan <i>Unit</i> | Produksi <i>Production</i> |
|---|-------------------------------------|-----------------------|-------------------------------|
| (1) | | (2) | (3) |
| 01. | Arang/ <i>Charcoal</i> | kg | ... |
| 02. | Bambu/ <i>Bamboo</i> | batang/ <i>stem</i> | ... |
| 03. | Kayu Bakar/ <i>Firewood</i> | m ³ | ... |
| 04. | Kayu Gelondongan/ <i>Wooden Log</i> | m ³ | ... |
| 05. | Kayu Jati/ <i>Teak Wood</i> | m ³ | ... |
| 06. | Rotan/ <i>Rattan</i> | m ³ | ... |
| 07. | Kayu R Bulat | m ³ | ... |
| 08. | Kayu Kuning | m ³ | ... |
| 09. | Kayu Merah | m ³ | ... |
| 10. | Balok Tuak | m ³ | ... |
| 11. | Bebak Gwang | lembar/ <i>leaf</i> | ... |
| 12. | Daun Gwang | lembar/ <i>leaf</i> | ... |
| 13. | Asam/ <i>Tamarind</i> | ton | ... |
| 14. | Madu/ <i>Honey</i> | liter | ... |

Catatan/Note: ...

Sumber/Source: Masing-masing desa dan kelurahan/Each Villages and subdistrict

5.5 PETERNAKAN LIVESTOCK

Tabel 5.5.1 Populasi Ternak Besar Menurut Jenis Ternak di Kecamatan Amarasi, 2023
Table 5.5.1 Big Livestock Population by Kind of Livestock in Amarasi District, 2023

| Ternak Besar Big Livestock | Jumlah Total |
|---------------------------------------|-------------------------|
| (1) | (2) |
| Sapi/ Cow | 12.233 |
| Kerbau/ Buffalo | - |
| Kuda/ Horse | 75 |
| Jumlah/Total | 12.308 |

Catatan/Note: ...

Sumber/Source: Dinas Peternakan Kabupaten Kupang/Livestock Service of Kupang Regency

Tabel 5.5.2 **Populasi Ternak Kecil Menurut Jenis Ternak di Kecamatan Amarasi, 2023**
Table **Small Livestock Population by Kind of Livestock in Amarasi District, 2023**

| Ternak Kecil Small Livestock | Jumlah Total |
|---|-------------------------------|
| (1) | (2) |
| Kambing/ <i>Goat</i> | 9.980 |
| Domba/ <i>Sheep</i> | 3 |
| Babi/ <i>Pig</i> | 15.798 |
| Jumlah/Total | 25.781 |

Catatan/Note: ...

Sumber/Source: Dinas Peternakan Kabupaten Kupang/Livestock Service of Kupang Regency

Tabel 5.5.3 **Populasi Ternak Unggas Menurut Jenis Unggas di Kecamatan Amarasi, 2023**
Table **Poultry Population by Kind of Poultry in Amarasi District, 2023**

| Ternak Unggas Poultry | Jumlah Total |
|----------------------------------|-------------------------|
| (1) | (2) |
| Ayam Buras/ Non Broiler Chicken | 68.417 |
| Ayam Petelur/ Egg Laying Hen | 100 |
| Ayam Pedaging/ Broiler Chicken | 300 |
| Itik | 20 |
| Bebek/ Duck | 20 |
| Burung Puyuh/ Quail | - |
| Jumlah/Total | 68.857 |

Catatan/Note: ...

Sumber/Source: Dinas Peternakan Kabupaten Kupang/Livestock Service of Kupang Regency

5.6 PERIKANAN FISHERY

Tabel 5.6.1 Produksi Perikanan Laut Menurut Jenis Ikan di Kecamatan Amarasi (ton), 2023
Table Marine Fishery Production by Kind of Fish in Amarasi District (ton), 2023

| Jenis Ikan Kind of Fish | | Produksi (ton) Production (ton) |
|----------------------------|-------------------------------------|------------------------------------|
| (1) | | (2) |
| 01. | Tuna/ <i>Tuna</i> | - |
| 02. | Cakalang/ <i>Skipjack Tuna</i> | - |
| 03. | Tembang/ <i>Sardinella</i> | - |
| 04. | Tenggiri/ <i>Spanish Meckerel</i> | - |
| 05. | Kembung/ <i>Chub Mackerel</i> | - |
| 06. | Selar/ <i>Yellowstripe Scad</i> | - |
| 07. | Tongkol/ <i>Eastern Little Tuna</i> | - |
| 08. | Teri/ <i>Anchovy</i> | - |
| 09. | Bluestrip | - |
| 10. | Parang-parang | - |
| 11. | Layang/ <i>Mackerel Scad</i> | - |
| 12. | Nipi | - |
| 13. | Peperak | - |
| 14. | Bawal/ <i>Pomfret</i> | - |
| 15. | Kerapu/ <i>Grouper</i> | - |
| 16. | Kakap/ <i>Snapper</i> | - |
| 17. | Gergaheng | - |
| 18. | Cendro | - |
| 19. | Ikan Terbang/ <i>Flying Fish</i> | - |

Lanjutan Tabel 5.6.1/Continued Table 5.6.1

| Jenis Ikan Kind of Fish | | Produksi (ton) Production (ton) |
|----------------------------|-------------|------------------------------------|
| (1) | | (2) |
| 20. | Gerot-Gerot | - |
| 21. | Gajih | - |
| 22. | Japuh | - |
| 23. | Lencam | - |
| 24. | Pinjalo | ... |
| 25. | Kurisi | ... |
| 26. | Baronang | ... |
| Jumlah/Total | | ... |

Catatan/Note: ...

Sumber/Source: Dinas Perikanan Kabupaten Kupang/ Fishery Services of Kupang Regency

Tabel 5.6.2 **Produksi Laut Non Ikan Menurut Jenisnya di Kecamatan Amarasi (ton), 2023**
Table **Marine Non-Fish Production by Kind Non-Fish in Amarasi District (ton), 2023**

| Jenis Non Ikan <i>Kind of Non-Fish</i> | | Produksi (ton) <i>Production (ton)</i> |
|---|----------------------------------|---|
| (1) | | (2) |
| 01. | Udang Halus/ <i>Fine Shrimp</i> | - |
| 02. | Udang Windu/ <i>Tiger Prawn</i> | - |
| 03. | Udang Putih/ <i>white shrimp</i> | - |
| 04. | Lobster/ <i>Lobster</i> | - |
| 05. | Kepiting/ <i>Crab</i> | - |
| 06. | Kerang/ <i>Clam</i> | - |
| 07. | Remis/ <i>mussel</i> | - |
| 08. | Teripang/ <i>Sea cucumber</i> | - |
| 09. | Cumi-cumi/ <i>Squid</i> | - |
| Jumlah/Total | | - |

Catatan/Note: ...

Sumber/Source: Dinas Perikanan Kabupaten Kupang/ *Fishery Services of Kupang Regency*

Tabel 5.6.3 **Produksi Budidaya Ikan Tawar, Laut, dan Payau Menurut Jenisnya di Kecamatan Amarasi, 2023**
Table **Production of Freshwater, Marine and Brackish Farming Households by Type in Amarasi District(ton), 2023**

| Tempat Pembudidayaan <i>Farming Place</i> | | Produksi (ton) <i>Production (ton)</i> |
|--|--|---|
| (1) | | (2) |
| Tawar/Bagan | Kolam/ <i>Pool</i> | 2,7 |
| Payau/Brackish | <i>Garam/ Salt</i> | - |
| | Bandeng/ <i>Milkfish</i> | - |
| Laut/Sea | Rumput Laut/ <i>Seaweed</i> ¹ | - |
| | KJA | - |
| Jumlah/Total | | 2,7 |

Catatan/Note: ...

Sumber/Source: Dinas Perikanan Kabupaten Kupang/*Fishery Service of Kupang Regency*

Tabel 5.6.4 Jumlah Nelayan Menurut Status Kerja di Kecamatan Amarasi, 2023
Table *Number of Fisherman by Work Status in Amarasi District, 2023*

| Nelayan Fisherman | Jumlah Total |
|------------------------------|-------------------------|
| (1) | (2) |
| Nelayan Penuh | - |
| Nelayan Sambilan Penuh | - |
| Nelayan Sambilan Tambahan | - |
| Jumlah/Total | - |

Catatan/Note: ...

Sumber/Source: Dinas Perikanan Kabupaten Kupang/Fishery Service of Kupang Regency

Tabel
Table 5.6.5

**Jumlah Perahu/Kapal Penangkap Ikan Menurut Jenisnya
di Kecamatan Amarasi, 2023**
**Number of Marine Fishing Boats by Type of Boats in Amarasi
District, 2023**

| Jenis Perahu <i>Type of Boats</i> | | Jumlah <i>Total</i> |
|--------------------------------------|---|------------------------|
| (1) | | (2) |
| 01. | Perahu tanpa motor/ <i>Non-Motorized Boat</i> | |
| | Jukung/ <i>Dugout Boat</i> | - |
| | Kecil/ <i>Small</i> | - |
| | Sedang/ <i>Medium</i> | - |
| | Besar/ <i>Large</i> | - |
| 02. | Perahu Bermotor/ <i>Motorized Boat</i> | |
| | Ketinting/ <i>Ketinting</i> | - |
| | Tempel/ <i>Outboard Engine</i> | - |
| 03. | Kapal Motor/ <i>Inboard Engine Boat</i> | |
| | GT 0,5-5 | - |
| | GT 5-10 | - |
| Jumlah/Total | | - |

Catatan/Note: ...

Sumber/Source: Dinas Perikanan Kabupaten Kupang/*Fishery Service of Kupang Regency*

Tabel 5.6.6 Jumlah Alat Penangkapan Ikan Laut Menurut Jenis Alat di Kecamatan Amarasi, 2023
Table Number of Marine Fishing Gear by Type of Fishing Gear in Amarasi District, 2023

| Jenis Alat Penangkapan Ikan Type of Fishing Gear | | Jumlah Total |
|---|---------------------------------|-----------------|
| (1) | | (2) |
| 01. | Bagan/ Lift Net | - |
| 02. | Pukat Cincin/ purse seine | - |
| 03. | Jala Buang/ Casting Net | - |
| 04. | Sero Sapulidi/ Guiding Barriers | - |
| 05. | Pancing Tonda/ Troll Lines | - |
| 06. | Rawai/ Long Line | - |
| 07. | Jaring Insang/ Gill net | - |
| 08. | Pancing Lainnya/ Others | - |
| Jumlah/Total | | - |

Catatan/Note: ...

Sumber/Source: Dinas Perikanan Kabupaten Kupang/Fishery Service of Kupang Regency

Tabel 5.6.7 Jumlah Rumah Tangga Pembudidaya Ikan Air Tawar, Laut, dan Payau Menurut Jenisnya di Kecamatan Kupang Tengah, 2023
Number of Freshwater, Marine and Brackish Farming by Type in Kupang Tengah District, 2023

| Tempat Pembudidayaan <i>Farming Place</i> | | Produksi (ton) <i>Production (ton)</i> |
|--|---|---|
| (1) | | (2) |
| Tawar/Bagan | Kolam/ <i>Pool</i> | 226 |
| Payau/Brackish | <i>Garam/Salt</i> | - |
| | Bandeng/ <i>Milkfish</i> | - |
| Laut/Sea | Rumput Laut/ <i>Seaweed¹</i> | - |
| | KJA | - |
| Jumlah/Total | | 226 |

Catatan/Note: ...

Sumber/Source: Dinas Perikanan Kabupaten Kupang/*Fishery Service of Kupang Regency*

INDUSTRI DAN ENERGI

INDUSTRY AND ENERGY

6

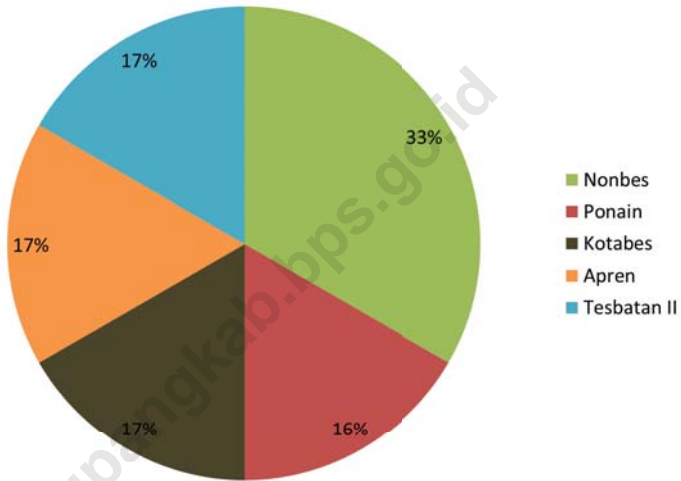


PENJELASAN TEKNIS

1. Perusahaan atau usaha industri adalah suatu unit (kesatuan) usaha yang melakukan kegiatan ekonomi, bertujuan menghasilkan barang atau jasa, terletak pada suatu bangunan atau lokasi tertentu, dan mempunyai catatan administrasi tersendiri mengenai produksi dan struktur biaya serta ada seorang atau lebih yang bertanggung jawab atas usaha tersebut.

TECHNICAL NOTES

1. *A company or industrial business is a business unit that carries out economic activities, aims to produce goods or services, is located in a certain building or location, and has its own administrative record regarding production and cost structure and there is one or more people who are responsible for the business.*



Sumber/Source : Masing-masing desa dan kelurahan/Each Villages and subdistrict

Gambar 6.1
Figures

Persentase Keberadaan Menara Telepon Seluler Menurut Desa/Kelurahan di Kecamatan Amarasi, 2023
Percentage of Cellular Telephone Towers by Village/ Subdistrict in Amarasi District, 2023

6.1 PARIWISATA TOURISM

Tabel 6.1.1 Jumlah Sarana Akomodasi Menurut Desa/Kelurahan dan Jenis Akomodasi di Kecamatan Amarasi, 2023
Table Number of Accomodation Facilities by Villages/Subdistrict and Type of Accomodation in Amarasi District, 2023

| Desa/Kelurahan Village/Subdistrict | Hotel Hotel | Penginapan Inn |
|---------------------------------------|----------------|-------------------|
| (1) | (2) | (3) |
| Oesena | - | - |
| Nonbes | - | - |
| Ponain | - | - |
| Tesbatan | - | - |
| Kotabes | - | - |
| Apren | - | - |
| Oenoni | - | - |
| Tesbatan II | - | - |
| Oenoni II | - | - |
| Amarasi | - | - |

Catatan/Note: ...

Sumber/Source: Masing-masing desa dan kelurahan/Each Villages and subdistrict

6.2 TRANSPORTASI TRANSPORTATION

Tabel 6.2.1 Prasarana dan Sarana Transportasi Antar desa/Kelurahan Menurut Desa/Kelurahan di Kecamatan Amarasi, 2022
Table *Inter-Villages/Subdistrict Transportation Infrastructure and Facilities by Villages/Subdistrict in Amarasi District, 2022*

| Desa/Kelurahan Village/Subdistrict | Jenis Prasarana Transportasi Type of Transportation Infrastructure | Keberadaan Angkutan Umum Availability of Public Transportation |
|---------------------------------------|--|--|
| (1) | (2) | (3) |
| Oesena | Darat | Ada, dengan trayek tetap |
| Nonbes | Darat | Ada, dengan trayek tetap |
| Ponain | Darat | Ada, dengan trayek tetap |
| Tesbatan | Darat | Ada, dengan trayek tetap |
| Kotabes | Darat | Ada, dengan trayek tetap |
| Apren | Darat | Ada, dengan trayek tetap |
| Oenoni | Darat | Ada, dengan trayek tetap |
| Tesbatan II | Darat | Ada, dengan trayek tetap |
| Oenoni II | Darat | Ada, dengan trayek tetap |

Lanjutan Tabel/*Continued Table 6.2.1*

| Desa/Kelurahan Village/Kelurahan | Jenis Permukaan Jalan Darat Terluas Type of The Widest Road Surface | Dapat Dilalui Kendaraan Bermotor Roda 4 atau Lebih Passable by Vehicle with 4 or more Wheels |
|---|--|---|
| (1) | (4) | (5) |
| Oesena | Aspal | Sepanjang tahun |
| Nonbes | Aspal | Sepanjang tahun |
| Ponain | Aspal | Sepanjang tahun |
| Tesbatan | Aspal | Sepanjang tahun |
| Kotabes | Aspal | Sepanjang tahun |
| Apren | Aspal | Sepanjang tahun |
| Oenoni | Aspal | Sepanjang tahun |
| Tesbatan II | Aspal | Sepanjang tahun |
| Oenoni II | Aspal | Sepanjang tahun |

Catatan/*Note:* ...Sumber/*Source:* Masing-masing desa dan kelurahan/*Each Villages and subdistrict*

6.3 KOMUNIKASI COMMUNICATION

Tabel 6.3.1 Keberadaan Kantor Pos/Pos Pembantu/Rumah Pos, Pos Keliling, dan Perusahaan/Agen Jasa Ekspedisi Swasta Menurut Desa/Kelurahan di Kecamatan Amarasi, 2022
Number of Post Office/Subsidiary of Post Office, Mobile Portal Service, Private Expedition Service Company by Villages/Subdistrict in Amarasi District, 2022

| Desa/Kelurahan <i>Village/Kelurahan</i> | Kantor Pos/Pos Pembantu/Rumah Pos <i>Post Office/Subsidiary of Post Office</i> | Pos Keliling <i>Mobile Portal Service</i> | Perusahaan/Agen Jasa Ekspedisi Swasta <i>Private Expedition Service Company</i> |
|--|--|--|---|
| (1) | (2) | (3) | (4) |
| Oesena | Tidak ada | Tidak ada | Tidak ada |
| Nonbes | Beroperasi | Tidak ada | Tidak ada |
| Ponain | Tidak ada | Tidak ada | Tidak ada |
| Tesbatan | Tidak ada | Tidak ada | Tidak ada |
| Kotabes | Tidak ada | Tidak ada | Tidak ada |
| Apren | Tidak ada | Tidak ada | Tidak ada |
| Oenoni | Tidak ada | Tidak ada | Tidak ada |
| Tesbatan II | Tidak ada | Tidak ada | Tidak ada |
| Oenoni II | Tidak ada | Tidak ada | Tidak ada |
| Amarasi | | | |

Catatan/Note: ...

Sumber/Source: Masing-masing desa dan kelurahan/Each Villages and subdistrict

Tabel
Table 6.3.2

Jumlah Menara Telepon seluler dan Operator Layanan Komunikasi Telepon Seluler Menurut Desa/Kelurahan di Kecamatan Amarasi, 2023
Number of Base Transceiver Station (BTS) and Cellular Phone Communication Service Operators by Villages/ Subdistrict in Amarasi District, 2023

| Desa/Kelurahan Village/Kelurahan | Jumlah Menara Telepon seluler Number of Base Transceiver Station (BTS) | Jumlah Operator Layanan Komunikasi Telepon Seluler Cellular Phone Communication Service Operators |
|-------------------------------------|--|--|
| (1) | (2) | (3) |
| Oesena | - | - |
| Nonbes | 2 | 2 |
| Ponain | 1 | 3 |
| Tesbatan | - | 3 |
| Kotabes | 1 | 3 |
| Apren | 1 | 3 |
| Oenoni | - | 2 |
| Tesbatan II | 1 | 3 |
| Oenoni II | - | 2 |
| Amarasi | 6 | 21 |

Catatan/Note: ...

Sumber/Source: Masing-masing desa dan kelurahan/Each Villages and subdistrict

Tabel
Table 6.3.3

Kekuatan Sinyal Telepon Seluler dan Jenis Sinyal Internet Telepon Seluler Menurut Desa/Kelurahan di Kecamatan Amarasi, 2022
The Strenght of Cellular Phone Signal by Villages/Subdistrict in Amarasi District, 2022

| Desa/Kelurahan Village/Kelurahan | Kekuatan Sinyal Telepon Seluler <i>The Strenght of Cellular Phone Signal</i> | Jenis Sinyal Internet Telepon Seluler <i>Type of Cellular Phone Signal</i> |
|---|---|---|
| (1) | (2) | (3) |
| Oesena | Kuat | 4G/LTE |
| Nonbes | Kuat | 4G/LTE |
| Ponain | Kuat | 4G/LTE |
| Tesbatan | Kuat | 4G/LTE |
| Kotabes | Kuat | 4G/LTE |
| Apren | Kuat | 4G/LTE |
| Oenoni | Lemah | 4G/LTE |
| Tesbatan II | Kuat | 4G/LTE |
| Oenoni II | Kuat | 4G/LTE |
| Amarasi | | |

Catatan/Note: ...

Sumber/Source: Masing-masing desa dan kelurahan/Each Villages and subdistrict

PERDAGANGAN

TRADE

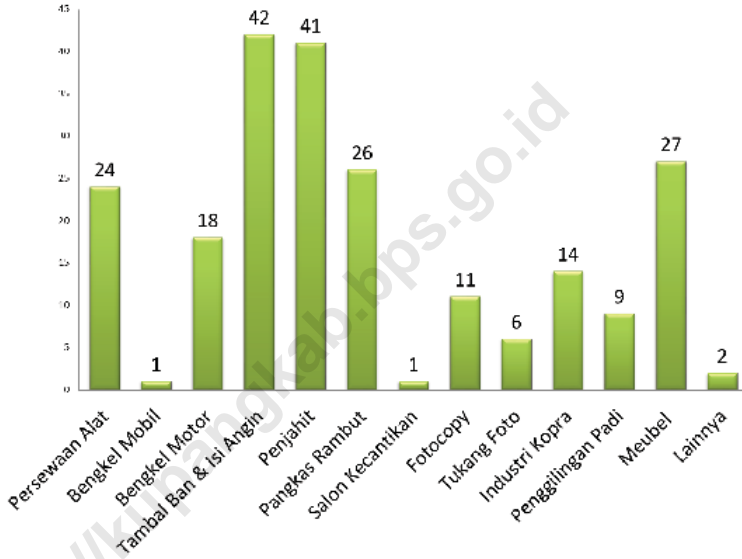
7



PENJELASAN TEKNIS**TECHNICAL NOTES**

1. Usaha penyediaan akomodasi adalah usaha yang menyediakan pelayanan penginapan yang dapat dilengkapi dengan pelayanan pariwisata lainnya. Usaha penyedia akomodasi dapat berupa hotel, vila, pondok wisata, bumi perkemahan, persinggahan karavan, dan akomodasi lainnya yang digunakan untuk tujuan pariwisata.

1. *The business of providing accomodation is a business that provides specialty service that can be equipped with other tourism service. it includes hotel, villa, cottage, camping, caravan stop, and other accomodation that are used for tourism purposes.*



Sumber/Source : Masing-masing desa dan kelurahan/Each Villages and subdistrict

Gambar 7.1
Figures

Jumlah Usaha Jasa Perseorangan Menurut Jenis Usaha di Kecamatan Amarasi, 2023
Number of Personal Service Businesses by Type of Business in Amarasi District, 2023

Tabel 7.1
Table

Banyaknya Sarana Lembaga Keuangan Bank Menurut Desa/Kelurahan dan Jenis Bank di Kecamatan Amarasi, 2023
Number of Bank by Villages/Subdistrict and Type of Bank in Amarasi District, 2023

| Desa/Kelurahan Village/Subdistrict | Bank Umum Pemerintah Government Bank | Bank Umum Swasta Private Bank | Bank Perkreditan Rakyat (BPR) Rural Bank |
|---------------------------------------|--|----------------------------------|--|
| (1) | (2) | (3) | (4) |
| Oesena | - | - | - |
| Nonbes | 1 | - | - |
| Ponain | - | - | - |
| Tesbatan | - | - | - |
| Kotabes | - | - | - |
| Apren | - | - | - |
| Oenoni | - | - | - |
| Tesbatan II | - | - | - |
| Oenoni II | - | - | - |
| Amarasi | 1 | - | - |

Catatan/Note: ...

Sumber/Source: Masing-masing desa dan kelurahan/Each Villages and subdistrict

7.2 KOPERASI COOPERATIVE

Tabel 7.2.1 Banyaknya Koperasi Aktif Menurut Desa/Kelurahan dan Jenis Koperasi di Kecamatan Amarasi, 2023
Number of Cooperative by Villages/Subdistrict and Type of Cooperative in Amarasi District, 2023

| Desa/Kelurahan Village/Subdistrict | Koperasi Unit Desa (KUD) Village Cooperative Unit | Koperasi Industri Kecil dan Kerajinan Rakyat (Kopinkra) Small Industry and Citizen Handicraft Cooperative |
|---------------------------------------|--|--|
| (1) | (2) | (3) |
| Oesena | - | - |
| Nonbes | - | - |
| Ponain | - | - |
| Tesbatan | - | 8 |
| Kotabes | - | - |
| Apren | - | - |
| Oenoni | - | - |
| Tesbatan II | - | - |
| Oenoni II | - | 3 |
| Amarasi | - | 11 |

Lanjutan Tabel/*Continued Table 7.2.1*

| Desa/Kelurahan Village/Subdistrict | Koperasi Simpan Pinjam (Kospin) Savings and Loan Cooperative | Koperasi Lainnya Other Cooperative |
|---|---|---|
| (1) | (4) | (5) |
| Oesena | - | 1 |
| Nonbes | 7 | - |
| Ponain | - | - |
| Tesbatan | 1 | - |
| Kotabes | 1 | - |
| Apren | 1 | - |
| Oenoni | - | - |
| Tesbatan II | 2 | - |
| Oenoni II | - | - |
| Amarasi | 12 | 1 |

Catatan/Note:

Sumber/Source: Masing-masing desa dan kelurahan/*Each Villages and subdistrict*

7.3 PERDAGANGAN TRADE

Tabel 7.3.1 Banyaknya Sarana Perdagangan Menurut Desa/Kelurahan dan Jenis Sarana Perdagangan di Kecamatan Amarasi, 2023
Number of Trade Facilities by Villages/Subdistrict and Type of Trade Facilities in Amarasi District, 2023

| Desa/Kelurahan <i>Village/Subdistrict</i> | Kelompok Pertokoan <i>Shopping Complex</i> | Pasar dengan Bangunan Permanen <i>Markets in Permanent Building</i> | Pasar dengan Bangunan Semi Permanen <i>Market in Semi Permanent Building</i> |
|--|---|---|---|
| (1) | (2) | (3) | (4) |
| Oesena | - | - | - |
| Nonbes | - | - | - |
| Ponain | - | - | - |
| Tesbatan | 5 | - | - |
| Kotabes | 1 | - | - |
| Apren | - | - | - |
| Oenoni | 1 | - | - |
| Tesbatan II | - | - | - |
| Oenoni II | - | - | - |
| Amarasi | 7 | - | - |

Lanjutan Tabel/*Continued Table 7.3.1*

| Desa/Kelurahan Village/Subdistrict | Pasar tanpa Bangunan Market without Permanent Building | Mini Market/Swalayan/ Supermarket Mini Market/Swalayan/ Supermarket |
|---------------------------------------|---|--|
| (1) | (5) | (6) |
| Oesena | - | - |
| Nonbes | - | - |
| Ponain | - | - |
| Tesbatan | - | - |
| Kotabes | - | - |
| Apren | - | - |
| Oenoni | - | - |
| Tesbatan II | - | - |
| Oenoni II | - | - |
| Amarasi | - | - |

Catatan/*Note*:Sumber/*Source*: Masing-masing desa dan kelurahan/*Each Villages and subdistrict*

Tabel 7.3.2 Jumlah Pasar Harian dan Mingguan Menurut Desa/
Table Kelurahan di Kecamatan Amarasi, 2023
*Number of Daily Markets and Weekly Markets by Villages/
 Subdistrict in Amarasi District, 2023*

| Desa/Kelurahan Village/Subdistrict | Pasar Harian Daily Market | Pasar Mingguan Weekly Market | Keterangan Description |
|---------------------------------------|------------------------------|---------------------------------|---------------------------|
| (1) | (2) | (3) | (4) |
| Oesena | - | - | - |
| Nonbes | - | - | - |
| Ponain | - | - | - |
| Tesbatan | - | - | - |
| Kotabes | - | - | - |
| Apren | - | - | - |
| Oenoni | - | - | - |
| Tesbatan II | - | - | - |
| Oenoni II | - | - | - |
| Amarasi | - | - | - |

Catatan/Note: ...

Sumber/Source: Masing-masing desa dan kelurahan/Each Villages and subdistrict

Tabel
Table 7.3.3

**Jumlah Rumah Makan dan Tenaga Kerja Menurut Desa/
Kelurahan di Kecamatan Amarasi, 2023**
*Number of Restaurants and Workers by Villages/Subdistrict
in Amarasi District, 2023*

| Desa/Kelurahan <i>Village/Subdistrict</i> | Rumah Makan <i>Restaurant</i> | Tenaga Kerja <i>Worker</i> |
|--|----------------------------------|-------------------------------|
| (1) | (2) | (3) |
| Oesena | - | - |
| Nonbes | 2 | 6 |
| Ponain | - | - |
| Tesbatan | 2 | - |
| Kotabes | - | - |
| Apren | - | - |
| Oenoni | - | - |
| Tesbatan II | - | - |
| Oenoni II | - | - |
| Amarasi | 4 | 6 |

Catatan/Note: ...

Sumber/Source: Masing-masing desa dan kelurahan/Each Villages and subdistrict

Tabel
7.3.4
Table

**Jumlah Kios/Toko dan Tenaga Kerja Menurut Desa di
Kecamatan Amarasi, 2023**
Number of Tall/Shop by Villages in Amarasi District, 2023

| Desa/Kelurahan Village/Subdistrict | Jumlah Usaha Number of Businesses | Jumlah Tenaga Kerja Number of Workers |
|---------------------------------------|--------------------------------------|--|
| (1) | (2) | (3) |
| Oesena | 22 | 35 |
| Nonbes | 66 | 75 |
| Ponain | 33 | 55 |
| Tesbatan | 29 | 34 |
| Kotabes | 30 | 35 |
| Apren | 30 | 38 |
| Oenoni | 21 | 26 |
| Tesbatan II | 30 | 34 |
| Oenoni II | 23 | 31 |
| Amarasi | 284 | 363 |

Catatan/Note: ...

Sumber/Source: Masing-masing desa dan kelurahan/Each Villages and subdistrict

Tabel
Table 7.3.5

**Jumlah Usaha Jasa Perseorangan Menurut Desa/
Kelurahan dan Jenis Usaha di Kecamatan Amarasi, 2023**
*Number of Individual Service Business by Villages/
Subdistrict and Kind of Business in Amarasi District,
2023*

| Desa/Kelurahan Village/Subdistrict | Persewaan Alat Tool Rental | Bengkel Mobil Service Station | Bengkel Motor Bike Shop | Tambal Ban & Isi Angin Tire Repair |
|---------------------------------------|-------------------------------|----------------------------------|----------------------------|--|
| (1) | (2) | (3) | (4) | (5) |
| Oesena | 1 | - | - | 1 |
| Nonbes | 12 | - | 4 | 10 |
| Ponain | 2 | - | 5 | 7 |
| Tesbatan | - | - | 4 | 5 |
| Kotabes | 4 | 1 | 2 | 3 |
| Apren | 2 | - | - | 6 |
| Oenoni | 3 | - | 1 | 3 |
| Tesbatan II | - | - | 2 | 5 |
| Oenoni II | - | - | - | 2 |
| Jumlah/Total | 24 | 1 | 18 | 42 |

Lanjutan Tabel/*Continued Table 7.3.5*

| Desa/Kelurahan Village/Subdistrict | Penjahit Tailor | Pangkas Rambut Haircut | Salon Kecantikan Beauty Salon | Fotocopy Photocopy | Tukang Foto Photographer |
|---|----------------------------|---------------------------------------|--|-------------------------------|-------------------------------------|
| (1) | (6) | (7) | (8) | (9) | (10) |
| Oesena | 4 | 2 | - | 2 | 1 |
| Nonbes | 5 | 4 | 1 | 3 | 2 |
| Ponain | 3 | 3 | - | - | - |
| Tesbatan | 7 | 3 | - | - | - |
| Kotabes | 5 | 3 | - | 1 | 1 |
| Apren | 6 | 4 | - | 1 | 1 |
| Oenoni | 7 | 2 | - | 2 | - |
| Tesbatan II | 2 | 5 | - | 1 | 1 |
| Oenoni II | 2 | - | - | 1 | - |
| Jumlah/Total | 41 | 26 | 1 | 11 | 6 |

Lanjutan Tabel/*Continued Table 7.3.5*

| Desa/Kelurahan Village/Subdistrict | Industri Kopra | Penggilingan Padi Rice Milling | Meubel Furniture | Lainnya Others |
|---|-----------------------|---|-----------------------------|---------------------------|
| (1) | (11) | (12) | (13) | (14) |
| Oesena | 1 | 3 | 2 | - |
| Nonbes | - | - | 2 | - |
| Ponain | - | - | - | - |
| Tesbatan | 6 | 1 | 2 | - |
| Kotabes | 2 | - | 5 | - |
| Apren | - | - | 5 | - |
| Oenoni | - | - | 6 | - |
| Tesbatan II | 5 | 5 | 5 | 2 |
| Oenoni II | - | - | - | - |
| Jumlah/Total | 14 | 9 | 27 | 2 |

Catatan/Note: ...

Sumber/Source: Masing-masing desa dan kelurahan/*Each Villages and subdistrict*

DAFTAR PUSTAKA/BIBLIOGRAPHY

- Badan Pusat Statistik. 2021. *Buku 3 : Konsep dan Definisi Podes 2021*. Jakarta: Badan Pusat Statistik.
- Direktorat Jenderal Hortikultura & Badan Pusat Statistik. 2022. *Pedoman Statistik Pertanian Hortikultura (SPH)*. Jakarta: Kementerian Pertanian.
- Direktorat Statistik Ketahanan Sosial. 2021. *Buku 3: Konsep dan Definisi Podes 2021*. Jakarta: Badan Pusat Statistik.
- Keputusan Kepala Badan Pusat Statistik Nomor 6 Tahun 2022 tentang Penyelenggaraan Statistik Dasar.

<https://kupangkab.bps.go.id>

ST 2023
SENSUS PERTANIAN

BerAKHLAK
Berorientasi Pelayanan Akuntabel Kompeten
Harmonis Loyal Adaptif Kolaboratif

**#bangga
melayani
bangsa**

DATA

MENCERDASKAN BANGSA

Enlighten The Nation



**BADAN PUSAT STATISTIK
KABUPATEN KUPANG
BPS-STATISTICS KUPANG REGENCY**

Jl. Timor Raya Km.36, Oelamasi
Telp.: - Fax.: -

Homepage: <http://kupangkab.bps.go.id>, E-mail: bps5303@bps.go.id

ISSN 2807-5013

