

# KECAMATAN BATUDAA

DALAM ANGKA

*Batudaa Subdistrict*

*In Figures*



2019



**BADAN PUSAT STATISTIK  
KABUPATEN GORONTALO**  
*Statistics of Gorontalo Regency*

# KECAMATAN BATUDAA

DALAM ANGKA

*Batudaa Subdistrict*

*In Figures*



2019

<https://gorentaloka.com>

**Kecamatan Batudaa Dalam Angka**  
***Batudaa Subdistrict in Figures***  
**2019**

**ISSN** : 2599-0896

**No. Publikasi/Publication Number**: 75020.1909

**Katalog/Catalog**: 1102001.7502010

**Ukuran Buku/Book Size**: 17,6 X 25 cm

**Jumlah Halaman/Number of Pages**: xx + 88 halaman/pages

**Naskah/Manuscript**:

**BPS Kabupaten Gorontalo/BPS-Statistics of Gorontalo Regency**

**Penyunting/Editor**:

**BPS Kabupaten Gorontalo/BPS-Statistics of Gorontalo Regency**

**Desain Kover oleh/Cover Designed by**:

**Seksi Integrasi Pengolahan dan Diseminasi Statistik**

*Integrated Processing and Statistics Dissemination Section*

**Penerbit/Published by**:

**BPS Kabupaten Gorontalo/BPS-Statistics Gorontalo Regency**

**Pencetak/Printed by**:

CV Rifaldi

**Sumber Ilustrasi/Graphics by**:

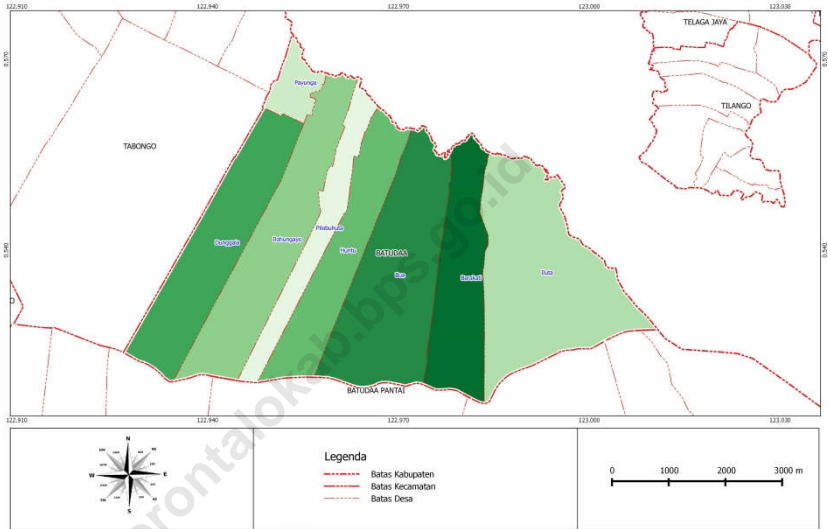
freepik.com

**Dilarang mengumumkan, mendistribusikan, mengkomunikasikan, dan/atau menggangakan sebagian atau seluruh isi buku ini untuk tujuan komersial tanpa izin tertulis dari Badan Pusat Statistik**

*Prohibited to announce, distribute, communicate, and/or copy part of all this book for commercial purpose without permission from BPS-Statistics Indonesia*

# PETA WILAYAH KECAMATAN BATUDAA MAP OF BATUDAA SUBDISTRICT

SKETSA PETA WILAYAH TUGAS STATISTIK  
KECAMATAN BATUDAA



BADAN PUSAT STATISTIK KABUPATEN GORONTALO

<https://gorontalokeb.bps.go.id/>



**KEPALA BPS KABUPATEN GORONTALO**  
***CHIEF STATISTICIAN OF GORONTALO REGENCY***







## **KATA PENGANTAR**

Kecamatan Batudaa Dalam Angka 2019 merupakan publikasi tahunan yang diterbitkan oleh BPS Kabupaten Gorontalo. Disadari bahwa publikasi ini belum sepenuhnya memenuhi harapan pihak pemakai data khususnya para perencana, namun diharapkan dapat membantu melengkapi penyusunan rencana pembangunan di Kabupaten Gorontalo.

Publikasi ini dapat terwujud berkat kerja sama dan bantuan dari berbagai pihak baik instansi pemerintah maupun swasta. Kepada semua pihak yang telah memberikan bantuan disampaikan penghargaan dan terima kasih yang sebesar –besarnya.

Walaupun publikasi ini telah disiapkan sebaik-baiknya, namun disadari masih ada kekurangan dan kesalahan yang terjadi. Untuk perbaikan publikasi ini, tanggapan dan saran yang bersifat konstruktif dari para pemakai sangat diharapkan.

Limboto, September 2019

**Kepala Badan Pusat  
Statistik  
Kabupaten Gorontalo**

**Ir. Husain Duhengo**





*Batudaa Subdistrict in Figures 2019 is an annual publication written by BPS Regency of Gorontalo. Honestly, this publication has not perfect yet and has not filled the user's hope, especially for the planners yet, but hopely it can help to equip compilation of development planning in Gorontalo Regency.*

*This comprehensive publication has been made possible with the assistance and contribution from several governmental institutions and private organizations. To all parties who have been involved in the preparation of this publication, I would like to express my sincerest appreciation and gratitude.*

*Comments and constructive suggestions for the improvement of this publication are always welcome.*

*Limboto, September 2019*

**Chief Statistician of  
Gorontalo Regency**

**Ir. Husain Duhengo**

**DAFTAR ISI**  
**TABLE OF CONTENT**

Halaman

PETA WILAYAH KECAMATAN BATUDAA MAP OF BATUDAA SUBDISTRICT .....	iii
KEPALA BPS KABUPATEN GORONTALO CHIEF STATISTICIAN OF GORONTALO REGENCY .....	v
DAFTAR ISI .....	ix
DAFTAR TABEL .....	xi
DAFTAR GAMBAR .....	ix
PENJELASAN UMUM/EXPLANATORY NOTES .....	xix
1 KEADAAN GEOGRAFIS dan pemerintahan/GEOGRAPHY AND GOVERNMENT .....	1
1.1 Keadaan Geografi / Geography .....	5
1.2 Pemerintahan/Government.....	10
2 SOSIAL DAN KESEJAHTERAAN RAKYAT/SOCIAL AND WELFARE ....	17
2.1 Pendidikan/Education.....	21
2.2 Kesehatan/Health .....	25
3 PERTANIAN, KEHUTANAN, PETERNAKAN, DAN PERIKANAN / AGRICULTURE, FORESTRY, LIVESTOCK, AND FISHERY .....	45
3.1 Hortikultura/Horticulture .....	48
3.2 Perkebunan/Estate Crops .....	63
3.3 Peternakan .....	76
4 PARIWISATA DAN KOMUNIKASI / TOURISM AND COMMUNICATION .....	79
4.1 Pariwisata/Tourism .....	82
4.2 Komunikasi/Communication.....	86

<https://gorontalo.kab.bps.go.id>

**DAFTAR TABEL**  
*TABLE LIST*

1	KEADAAN GEOGRAFIS dan pemerintahan/ <i>GEOGRAPHY AND GOVERNMENT</i> .....	1
1.1.1	Luas Daerah dan Persentase Menurut Desa, 2018 .....	5
	Total Area and Percentage by Village, 2018 .....	5
1.1.2	Batas Wilayah Administratif Kecamatan, 2018.....	6
	District Administrative Borderline, 2018 .....	6
1.1.3	Jarak Antara Pusat Desa dengan Kantor Camat, 2018.....	7
	Distance between Village's capital and District's Office, 2018 .....	7
1.1.4	Nama Sungai dan Gunung Serta Panjang dan Tingginya Diperinci Per Desa/Desa , 2018 .....	8
	Name of River and Mountain With its hight and length Detailed per Villages, 2018 .....	8
1.1.5	Lokasi Pemerintahan Desa , 2018 .....	9
	Location of village administration , 2018.....	9
1.2.1	Nama-nama Camat Yang Memerintah di Kecamatan S.D , 2018..	10
	The Names of Subdistrict Leaders In District until, 2018.....	10
1.2.2	Nama-nama Sekretaris Camat di Kecamatan S.D, 2018 .....	11
	The Names of District Secretary In SubDistrict until 2018.....	11
1.2.3	Nama-nama Kepala Desa/Lurah Yang Memerintah, 2018.....	12
	The Names of Village Lead, 2018.....	12
1.2.4	Status Hukum Desa, 2018 .....	13
	Law Status of Village , 2018 .....	13
1.2.5	Banyaknya Pegawai Negeri Sipil (PNS) dan Non PNS Menurut Dinas/Instansi Pemerintah dan Golongan di Lingkungan Pemerintahan Kantor Kecamatan, 2018.....	14
	Number of Government Worker and Non Government Worker by Service and Grade in Subdistrict Government environment, 2018.....	14

1.2.6	Banyaknya Aparatur Desa, , 2018.....	15
	Number of Village Apparatus , 2018 .....	15
1.2.7	Satuan Lingkungan Terkecil dan Jumlahnya Menurut Desa, 2018	16
	The Smallest Environmental Unit and Its Number by Village, 2018.....	16
2	SOSIAL DAN KESEJAHTERAAN RAKYAT/ <i>SOCIAL AND WELFARE</i> ....	17
2.1.1	Jumlah Desa/Desa yang Memiliki Fasilitas Sekolah Menurut Desa/Desa dan tingkat pendidikan, 2018.....	21
	Number of Villages/Desa Having Educational Facilities by Province and Educational Level, 2018.....	21
2.2.1	Jumlah Desa <sup>1</sup> /Desa Yang Memiliki Sarana Kesehatan Menurut Kecamatan , 2018.....	25
	Number of Villages <sup>1</sup> Having Health Facilities by Sub District, 2018.....	25
2.2.2	Jumlah Tenaga Kesehatan Menurut Kecamatan, 2018 .....	28
	Number of Health Personnel by Sub District, 2018.....	28
2.2.3	Jumlah Rumah Sakit Umum, Rumah Sakit Khusus, dan Puskesmas Menurut Kecamatan, 2017 dan 2018.....	29
	Number of General Hospital, Special Hospital, and Public Health Center by Sub District, 2017 and , 2018.....	29
2.2.4	Banyaknya Balita Yang Pernah Mendapat Imunisasi Menurut Jenis Imunisasi di Kecamatan 2018 .....	31
	Number of Under Five Years Children Who Get Immunization By Type Of Immunization In District, 2018 .....	31
2.2.5	Jumlah Kasus 10 Penyakit Terbanyak di Kecamatan, 2018 .....	33
	Number Of Case 10 Main Diseases In Subdistrict, 2018 .....	33
2.2.6	Jumlah Kasus HIV/AIDS, IMS, DBD, Diare, TB, dan Malaria Menurut Desa, di Kecamatan, 2018 .....	34
	Number of Cases HIV / AIDS, IMS, Dengue, Diarrhea, Tuberculosis, and Malaria By Village, In subDistrict , 2018 .....	34
2.3.1	Persentase Agama yang Dianut di Kecamatan , 2018 .....	35
	Percentage Religion Practiced in subdistrict, 2018.....	35

2.3.2	Jumlah Tempat Peribadatan Menurut Kecamatan di Kabupaten Gorontalo , 2018 .....	36
	Number of Place of Worship by Subdistrict in Gorontalo Regency , 2018 .....	36
2.3.3	Luas, Jumlah Penduduk dan Rumah Tangga dirinci per Desa/Desa , 2018 .....	37
	Area, Number Of Population and Household Per Village , 2018 .....	37
2.3.4	Jumlah Penduduk Dirinci Menurut Jenis Kelamin per Desa/Desa , 2018 .....	38
	Number of Population By Sex Registered Per Village , 2018 .....	38
2.3.5	Jumlah Keluarga dan Rata-Rata jumlah Anggota Keluarga Menurut Desa , 2018 .....	39
	Number of Family and Average of Family Member by Village , 2018 .....	39
2.3.6	Banyaknya Penduduk Menurut Kelompok Umur dan Jenis Kelamin di Kecamatan, 2018.....	40
	Number Of People by Sex registered and Age In Sub District's , 2018.....	40
2.3.7	Mayoritas sumber air untuk mencuci dan memasak menurut desa , 2018 .....	41
	The majority of water sources for washing and cooking by village, 2018 .....	41
2.3.8	Jumlah Pelanggan Listrik dirinci per Desa/Desa , 2018.....	42
	Number Electricity Costumers Detailed , 2018.....	42
2.3.9	Jumlah Buku Nikah yang dikeluarkan oleh KUA di Kecamatan, 2018 .....	43
	Number of Marriage Certificate Issued By The Office Of Religious Affairs in SubDistrict , 2018 .....	43
3	PERTANIAN, KEHUTANAN, PETERNAKAN, DAN PERIKANAN / <i>AGRICULTURE, FORESTRY, LIVESTOCK, AND FISHERY</i> .....	45
3.1.2	Produksi Tanaman Sayuran Menurut Kecamatan dan Jenis Tanaman (ton), 2017 - 2018.....	50
	Production of Vegetables by Sub District and Kind of Plant (ton), 2017 - 2018	50
3.1.3	Luas Panen Tanaman Sayuran dan Buah-Buahan Semusim Menurut Jenis Tanaman (ha), 2015 - 2018 .....	52

Harvested Area of Seasonal Vegetables and Fruits by Kind of Plant (ha), 2015 - 2018 .....	52
3.1.4      Produksi Tanaman Sayuran dan Buah-Buahan Semusim Menurut Jenis Tanaman (ton), 2015 - 2018 .....	53
Production of Seasonal Vegetables and Fruits by Kind of Plant (ton), 2015 - 2018 .....	53
3.1.5      Luas Panen Tanaman Biofarmaka Menurut Kecamatan dan Jenis Tanaman (m <sup>2</sup> ), 2017 dan 2018 .....	54
Harvested Area of Medicinal Plants by Sub District and Kind of Plant (m <sup>2</sup> ), 2017 and 2018 .....	54
3.1.6      Produksi Tanaman Biofarmaka Menurut Kecamatan dan Jenis Tanaman (kg), 2017 dan 2018 .....	56
Production of Medicinal Plants by Sub District and Kind of Plant (kg), 2017 and 2018 .....	56
3.1.7      Luas Panen Tanaman Biofarmaka Menurut Jenis Tanaman (m <sup>2</sup> ), 2015 - 2018 .....	58
Harvested Area of Medicinal Plants by Sub District and Kind of Plant (m <sup>2</sup> ), 2015 - 2018 .....	58
3.1.8      Produksi Tanaman Biofarmaka Menurut Jenis Tanaman (kg), 2015 - 2018 .....	59
Production of Medicinal Plants by Kind of Plant (kg), 2015 - 2018 .....	59
3.2.1      Luas Areal Tanaman Perkebunan Menurut Kecamatan dan Jenis Tanaman (ha), 2017 - 2018 .....	63
Planted Area of Estate Crops by Sub District and Type of Crops (ha), 2017 - 2018 .....	63
3.2.2      Produksi Perkebunan Menurut Kecamatan dan Jenis Tanaman (ton), 2017 - 2018 .....	66
Production of Estate by Sub District and Type of Crops (ton), 2017 - 2018 .....	66
3.2.3      Luas Tanam, Luas Panen, Produksi dan produktivitas Jagung dan Kedelai di Kecamatan, 2016-2018 .....	73
Planted Area, Harvested Area, Production, and Productivity of Corn and Soybeans In Subdistrict, 2016-2018 .....	73

3.2.4	Luas Tanam, Luas Panen, Produksi dan produktivitas Kacang Tanah dan Kacang Hijau di Kecamatan , 2018 .....	74
	Planted Area, Harvested Area, Production, and Productivity of Peanuts and Greenbeans In Subdistrict 2018 .....	74
3.2.5	Luas Tanam, Luas Panen, Produksi dan produktivitas Ubi Kayu dan Ubi Jalar di Kecamatan, 2016-2018.....	75
	Harvested Area, Production, and Productivity of Cassava and Sweet Potato In Subdistrict , 2016-2018 .....	75
3.3.1	Populasi Ternak Menurut Tahun dan Jenis Ternak, 2018 .....	76
	Livestock Population by year and kind of Livestock, 2018.....	76
3.3.2	Populasi Unggas Menurut Tahun dan Jenis Unggas, 2016-2018 ..	77
	Poultry Population by Year and Kind of Poultry, 2016-2018 .....	77
4	PARIWISATA DAN KOMUNIKASI / <i>TOURISM AND COMMUNICATION</i> .....	79
4.1.1	Jumlah Rumah Makan/Restoran Menurut Kecamatan , 2018.....	82
	Number of Restaurant by Sub District, 2015- 2018.....	82
4.1.2	Jumlah Tempat Pariwisata di Kecamatan , 2018 .....	83
	Number of Tourism Sites by Sub District, 2015- 2018.....	83
4.1.3	Jumlah Sarana Olahraga Menurut Jenis Olahraga dirinci Menurut desa di kecamatan, 2018 .....	84
	Number of Sport Facilities By Type of Sport By village in subdistrict , 2018 ...	84
4.1.4	Jumlah Sarana Perdagangan dirinci per Desa/Desa , 2018.....	85
	Means Trading specified amount per Village / Sub, 2018 .....	85
4.2.1	Keberadaan Sarana Telekomunikasi dirinci per Desa/Desa , 2018 .....	86
	The existence of Telecommunication Facilities is specified per Village / Village, 2018 .....	86
4.2.2	Jumlah Sarana Lembaga Keuangan yang ada di desa , 2018 .....	87
	Number of Financial Institutions Facility in the village, 2018.....	87



4.2.3 Target dan Realisasi Penerimaan Pajak Bumi dan Bangunan (PBB) Menurut Desa/ Desa di Kecamatan, 2018..... 88

Target and Actual Revenue Land and Building Tax (PBB ) According Village / Sub in the District, 2018 ..... 88

LAMPIRAN 89

<https://gorontalokab.bps.go.id>

**DAFTAR GAMBAR**  
**TABLE OF PICTURES**

	Halaman
Gambar 1. Persentase luas desa terhadap luas kecamatan/ <i>Percentage of village area to sub-district area</i> .....	4
Gambar 2. Piramida penduduk kecamatan/ <i>Subdistrict's population pyramid</i> 20	

<https://gorontalokab.bps.go.id>

<https://gorontalo.kab.bps.go.id>

## PENJELASAN UMUM/EXPLANATORY NOTES

Tanda-tanda, satuan-satuan, dan lain-lainnya yang digunakan dalam publikasi ini adalah sebagai berikut:

*Symbols, measurement units, and acronyms which are used in this publication, are as follows:*

### 1. TANDA-TANDA/SYMBOLS

Data tidak tersedia/ <i>Data not available</i>	:	...
Tidak ada atau nol / <i>Null or zero</i>	:	—
Data dapat diabaikan/ <i>Data negligible</i>	:	0
Tanda decimal/ <i>Decimal point</i>	:	,
Data tidak dapat ditampilkan/ <i>Not applicable</i>	:	NA
Angka perkiraan/ <i>Estimated figures</i>	:	<sup>e</sup>
Angka sementara/ <i>Preliminary figures</i>	:	<sup>x</sup>
Angka sangat sementara/ <i>Very preliminary figures</i>	:	<sup>xx</sup>
Angka diperbaiki/ <i>Revised figures</i>	:	<sup>r</sup>

### 2. SATUAN/UNITS

barel/ <i>barrel</i>	:	158,99 liter/ <i>litres</i> = 1/6,2898
m <sup>3</sup>		
hektar (ha)/ <i>hectare (ha)</i>	:	10 000 m <sup>2</sup>
kilometer (km)/ <i>kilometres (km)</i>	:	1 000 meter/ <i>meters (m)</i>
knot/ <i>knot</i>	:	1,8523 km/jam (km/hour)
kuintal/ <i>quintal</i>	:	100 kg
KWh	:	1 000 Watt <i>hour</i>
MWh	:	1 000 KWh
liter (untuk beras)/ <i>litre (for rice)</i>	:	0,80 kg
ons/ <i>ounce</i>	:	28,31 gram/ <i>grams</i>
ton	:	1 000 kg

Satuan lain: buah, dus, butir, helai/lembar, kaleng, batang, pulsa, ton kilometer (ton-km), jam, menit, persen (%).

*Other units: unit, pack, pieces, sheet, tin, pulse, ton-kilometres(ton-km), hour, minute, percent (%).*

Perbedaan angka di belakang koma disebabkan oleh pembulatan angka.

*The difference in decimal numbers is caused by rounding.*

<https://gorontalo.kab.bps.go.id>

The background of the entire page is a dense, close-up photograph of Monstera leaves. The leaves are a deep, vibrant green color and feature characteristic fenestrations (holes) and deeply lobed shapes. The lighting is dramatic, with some leaves in sharp focus while others in the foreground and background are slightly blurred, creating a sense of depth and texture. The overall tone is natural and organic.

# GEOGRAFI DAN IKLIM

Geography and Climate

# BAB 1

CHAPTER



# KEADAAN GEOGRAFI DAN PEMERINTAHAN

## Keadaan Geografis *Geography*

### **Tentang Kecamatan Batudaa**

Kecamatan Batudaa merupakan salah satu dari 19 Kecamatan yang ada di Kabupaten Gorontalo. Kecamatan ini terdiri atas 8 Desa.

### ***Batudaa Subdistricts Profile***

*Batudaa Subdistricts is one of 19 Subdistricts on Gorontalo regency. This districts consist of 8 villages*

### **Batas Wilayah**

Batas Wilayah Kecamatan Batudaa, sebelah timur Kota Gorontalo, sebelah barat Kecamatan Tabongo, Sebelah Utara Danau Limboto dan sebelah selatan Kecamatan Batudaa Pantai.

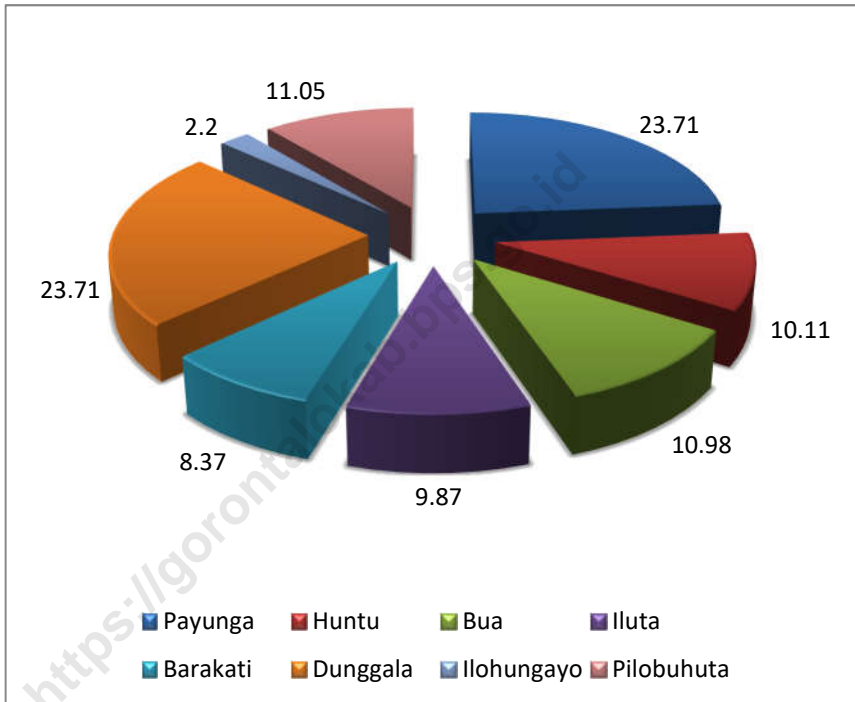
### ***Borderline***

*Borderline of Batudaa Subdistricts, the east by Subdistrict of Kota Gorontalo, the west by Subdistrict of Tabongo, north borders with Subdistrict Limboto Lake and south by the Subdistrict of Batudaa Pantai.*



**Gambar 1. Persentase luas desa terhadap luas kecamatan**

**Figure 1. percentage of village area to sub-district area**



Sumber : Pemerintah Desa

Source : Government of Village

## KEADAAN GEOGRAFI DAN PEMERINTAHAN

### 1.1 Keadaan Geografi / Geography

**Tabel 1.1.1 Luas Daerah dan Persentase Menurut Desa, 2018**  
**Tabel Total Area and Percentage by Village, 2018**

<b>Desa / Villages</b>	<b>Luas (Km<sup>2</sup>)/ Total Area</b>	<b>Persentase thp luas kecamatan/ Percentage to Sub District's Area</b>
(1)	(2)	(3)
Payunga	9.8	23.71
Huntu	4.2	10.11
Bua	4.5	10.98
Iluta	4.1	9.87
Barakati	3.5	8.37
Dunggala	9.8	23.71
Ilohungayo	0.9	2.20
Pilobuhuta	4.6	11.05

Sumber : Pemerintah Desa

Source : Government of Village

## GEOGRAPHY AND GOVERNMENT

**Tabel 1.1.2 Batas Wilayah Administratif Kecamatan, 2018**  
**Tabel District Administrative Borderline, 2018**

<b>Batas Wilayah/ Borderline</b>	<b>Berbatasan Dengan/ Border With</b>
(1)	(2)
Sebelah Utara <i>North Side</i>	Danau Limboto <i>Limboto Lake</i>
Sebelah Timur <i>East Side</i>	Kota Gorontalo <i>Gorontalo City</i>
Sebelah Selatan <i>South Side</i>	Kecamatan Batudaa Pantai <i>Batudaa Pantai Subdistrict</i>
Sebelah Barat <i>West Side</i>	Kecamatan Tabongo <i>Tabongo Subdistrict</i>

Sumber : Badan Pusat Statistik  
Source : BPS-Statistics

## KEADAAN GEOGRAFI DAN PEMERINTAHAN

**Tabel 1.1.3** Jarak Antara Kantor Desa dengan Kantor Camat, 2018  
*Tabel Distance between Village's capital and District's Office, 2018*

<b>Ibukota Kecamatan</b>	<b>Pusat Desa/Desa</b>	<b>Jarak (km)</b>	<b>Ditempuh dengan</b>
<i>Subdistrict Capital</i>	<i>Village</i>	<i>Distance</i>	<i>traveled with</i>
(1)	(2)	(3)	(4)
Payunga	Payunga	1	Darat
	Huntu	2	Darat
	Bua	3	Darat
	Iluta	5	Darat
	Barakati	4	Darat
	Dunggala	1	Darat
	Ilohungayo	1	Darat
	Pilobuhuta	2	Darat

Sumber : Pemerintah Desa  
*Source : Government of Village*

## GEOGRAPHY AND GOVERNMENT

**Tabel 1.1.4 Nama Sungai dan Gunung Serta Panjang dan Tingginya Diperinci Per Desa/Desa , 2018**  
**Name of River and Mountain With its hight and length Detailed per Villages, 2018**

Desa/Desa	Sungai		Gunung	
	Nama	Panjang (Km)	Nama	Tinggi (meter)
<i>Vilage</i>	Name	Long	Name	Heigh
(1)	(2)	(3)	(4)	(5)
Payunga	-	-		
Huntu	-	-	-	-
Bua	-	-	-	-
Iluta	-	-	-	-
Barakati	Panipi	4,00	Olimayango	2000
Dunggala	-	-	Botu	2500
Ilohungayo	Ilohungayo	8,00	Tolinggi	
Pilobuhuta	Oliyahahaya	4,00	Ilito Barat	2000
			-	-

Sumber : Pemerintah Desa  
 Source : Government of Village

## KEADAAN GEOGRAFI DAN PEMERINTAHAN

**Tabel 1.1.5 Lokasi Pemerintahan Desa , 2018**  
**Tabel Location of village administration , 2018**

Desa/Desa	Tinggi DPL		Tinggi DPL
	Garis lintang	Garis Bujur	
Village	Lattitude	Longitude	ASL High
(1)	(2)	(3)	
Payunga	0,56179	122,95531	101
Huntu	0,55668	122,96955	102
Bua	0,55289	122,97525	103
Iluta	0,55816	122,98728	104
Barakati	0,55249	122,98144	105
Dunggala	0,55424	122,94715	106
Ilohungayo	0,56011	122,95988	107
Pilobuhuta	0,5568	122,96297	108

Sumber : Pemerintah Desa

Source : Government of Village

## GEOGRAPHY AND GOVERNMENT

### 1.2 Pemerintahan/Government

**Tabel 1.2.1 Nama-nama Camat Yang Memerintah di Kecamatan S.D , 2018**  
**Tabel The Names of Subdistrict Leaders In District until, 2018**

No.	Nama	Tahun Menjabat
(1)	(2)	(3)
1	Daud Monoarfa	2009-2013
2	Drs.Rasyid U.Kobis	2014-2014
3	Rahmat Pomalingo S.Hut.MH	2014-2016
4	Mulyadi Domili S.Ag, M.Si	2016-2018
5	Fadli Poha, SE,MM	2018-Sekarang

Sumber : Pemerintah Kecamatan  
Source : *Government of Subdistrict*

## KEADAAN GEOGRAFI DAN PEMERINTAHAN

**Tabel 1.2.2** Nama-nama Sekretaris Camat di Kecamatan S.D, 2018  
*Tabel The Names of District Secretary In SubDistrict until 2018*

No.	Nama	Tahun Menjabat
(1)	(2)	(3)
	Jamaludin Bobihu SPD	2017

Sumber : Pemerintah Kecamatan

Source : Government of Subdistrict



## GEOGRAPHY AND GOVERNMENT

**Tabel 1.2.3 Nama-nama Kepala Desa/Lurah Yang Memerintah, 2018**  
*The Names of Village Lead, 2018*

<b>Desa/Desa</b>	<b>Nama Kepala Desa/Desa</b>	<b>Pendidikan Tertinggi</b>
Village	Name of Chief	Higest Education
(1)	(2)	(3)
Payunga	P. yusuf Husain	S1
Huntu	Yaring Puluhulawa	S1
Bua	Maslan Pauweni	S2
Iluta	Syamsuridjal A. Badu	SMA
Barakati	Muksin A Musa	SMA
Dunggala	Moh. Ali Hippy	SLTA
Ilohungayo	Drs. Ibrahim Ismail	S1
Pilobuhuta	Hamzah Meluko	SMU

Sumber : Pemerintah Desa

Source : Government of Village

## KEADAAN GEOGRAFI DAN PEMERINTAHAN

**Tabel 1.2.4 Status Hukum Desa, 2018**  
**Tabel Law Status of Village , 2018**

Desa/Desa	Definitif	Persiapan	UPT	PMT
Village	Definitive	Preparing	UPT	PMT
(1)	(2)	(3)	(4)	(5)
Payunga	√	-	-	-
Huntu	√	-	-	-
Bua	√	-	-	-
Iluta	√	-	-	-
Barakati	√	-	-	-
Dunggala	√	-	-	-
Ilohungayo	√	-	-	-
Pilobuhuta	√	-	-	-

Sumber : Pemerintah Desa  
 Source : Government of Village

## GEOGRAPHY AND GOVERNMENT

**Tabel 1.2.5 Banyaknya Pegawai Negeri Sipil (PNS) dan Non PNS Menurut Dinas/Instansi Pemerintah dan Golongan di Lingkungan Pemerintahan Kantor Kecamatan, 2018**  
***Number of Government Worker and Non Government Worker by Service and Grade in Subdistrict Government environment, 2018***

Dinas/Instansi Pemerintah	Golongan PNS				Non PNS	Jumlah
	I	II	III	IV		
<i>Government</i>	<i>I</i>	<i>II</i>	<i>III</i>	<i>IV</i>	<i>Non Government Worker</i>	<i>Total</i>
Kantor Kecamatan		6	11	2	5	24
Puskesmas Kecamatan						

Sumber : Pemerintah Kecamatan

Source : *Subdistrict Office*

## KEADAAN GEOGRAFI DAN PEMERINTAHAN

**Tabel 1.2.6 Banyaknya Aparatur Desa , 2018**  
**Tabel Number of Village Apparatus , 2018**

Desa/Desa	Sekretari at Desa (bendah ara, dll.)	Pelaksana Teknis (kaur, kasi, dll.)	Pelaksana Kewilayahan (kadus, rt, rw, dll.)	Pegawai desa lainnya (hansip, dll.)
Village	<i>Village Secretari at (treasure r, etc.)</i>	<i>Technical Implement ation (kaur, cation, etc.)</i>	<i>Regional Implemente rs (kadus, rt, rw, etc.)</i>	<i>Other village officials (hansip, etc.)</i>
(1)	(2)	(3)	(4)	(5)
Payunga	1	6	6	17
Huntu	2	5	3	6
Bua	1	6	4	16
Iluta	2	5	3	12
Barakati	1	6	4	8
Dunggala	2	6	4	16
Ilohungayo	1	6	5	18
Pilobuhuta	2	6	5	10

Sumber : Pemerintah Desa  
 Source : Government of Village

## GEOGRAPHY AND GOVERNMENT

**Tabel 1.2.7** Satuan Lingkungan Terkecil dan Jumlahnya Menurut Desa, 2019  
*The Smallest Environmental Unit and Its Number by Village, 2019*

<b>Desa/Desa</b>	<b>SLS</b>	<b>Jumlah Dusun</b>
Village	SLS	Number of SLS
(1)	(2)	(3)
Payunga	Dusun	6
Huntu	Dusun	3
Bua	Dusun	4
Iluta	Dusun	3
Barakati	Dusun	4
Dunggala	Dusun	4
Ilohungayo	Dusun	5
Pilobuhuta	Dusun	5

Sumber : Pemerintah Desa

Source : Government of Village

SOSIAL DAN KESEJAHTERAAN RAKYAT

Social and Welfare

**BAB**  
CHAPTER

**2**



<https://gorontalo.kab.bps.go.id>

## SOSIAL DAN KESEJAHTERAAN RAKYAT

### **Penduduk**

Jumlah penduduk batudaa pada tahun 2018 adalah 14 591 jiwa, terdiri dari penduduk laki-laki sebanyak 7 326 jiwa dan penduduk perempuan 7 265 jiwa.

Rasio jenis kelamin penduduk Batudaa adalah 101, Ini berarti bahwa untuk setiap 100 penduduk perempuan terdapat 101 penduduk laki-laki.

### **Population**

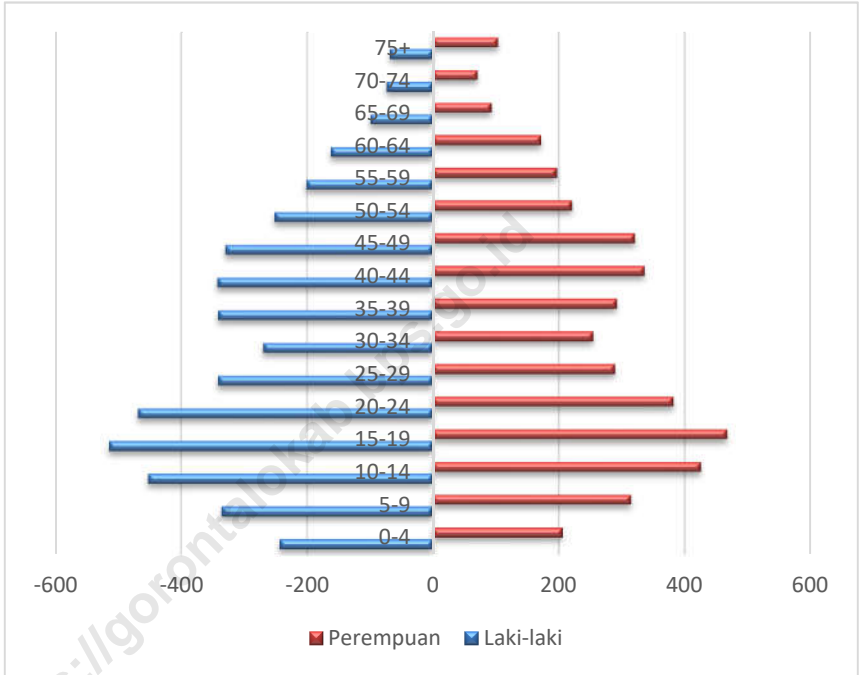
*Total population of batudaa in 2018 is 14 591, consist of male 7 326 and female 7 265.*

*Sex ratio of population in Limboto is 101. It means that in each 100 female there are 101 male.*



Gambar 2. Piramida penduduk kecamatan

Figure 2. Subdistrict's population pyramid



Sumber : Dinas Kependudukan dan Catatan Sipil

Source : Dinas Kependudukan dan Catatan Sipil

## SOSIAL DAN KESEJAHTERAAN RAKYAT

### 2.1 Pendidikan/Education

**Tabel 2.1.1 Jumlah Desa/Desa yang Memiliki Fasilitas Sekolah Menurut Desa/Desa dan tingkat pendidikan, 2018**  
*Number of Villages/Desa Having Educational Facilities by Province and Educational Level, 2018*

<b>Desa/ Villages</b>	<b>SD</b>	<b>MI</b>
(1)	(2)	(3)
Barakati	2	-
Bua	1	-
Dunggala	-	-
Huntu	2	-
Ilohungayo	1	1
Iluta	2	-
Payunga	2	1
Pilobuhuta	-	-

*Catatan/Note: <sup>1</sup>Termasuk Desa dan Unit Permukiman Transmigrasi (UPT)/Include Transmigration Settlement Unit*

## SOCIAL AND WELFARE

Lanjutan Table/*Continued Table*

<b>Desa/ Villages</b>	<b>SMP</b>	<b>MTS</b>
(1)	(2)	(3)
Barakati	1	-
Bua	-	-
Dunggala	-	-
Huntu	-	-
Ilohungayo	1	-
Iluta	-	-
Payunga	-	-
Pilobuhuta	1	-

Catatan/Note: <sup>1</sup>Termasuk Desa dan Unit Permukiman Transmigrasi (UPT)/Include Transmigration Settlement Unit

## SOSIAL DAN KESEJAHTERAAN RAKYAT

Lanjutan Table/*Continued Table*

<b>Kecamatan/ Subdistrict</b>	<b>SMA</b>	<b>MA</b>	<b>SMK</b>
(1)	(2)	(3)	(4)
Barakati	-	-	-
Bua	-	-	-
Dunggala	-	-	1
Huntu	-	-	-
Ilohungayo	-	-	-
Iluta	-	-	-
Payunga	1	-	-
Pilobuhuta	-	-	-

Catatan/Note: <sup>1</sup>Termasuk Desa dan Unit Permukiman Transmigrasi (UPT)/Include Transmigration Settlement Unit

**Lanjutan Table/Continued Table**

<b>Kecamatan/ Subdistrict</b>	<b>Perguruan tinggi</b>
(1)	(2)
Barakati	-
Bua	-
Dunggala	-
Huntu	-
Ilohungayo	-
Iluta	-
Payunga	-
Pilobuhuta	-

*Catatan/Note: <sup>1</sup>Termasuk kelurahan dan Unit Permukiman Transmigrasi (UPT)/Include Transmigration Settlement Unit*

## SOSIAL DAN KESEJAHTERAAN RAKYAT

### 2.2 Kesehatan/Health

**Tabel 2.2.1** Jumlah Desa<sup>1</sup>/Desa Yang Memiliki Sarana Kesehatan Menurut Kecamatan , 2018  
*Number of Villages<sup>1</sup> Having Health Facilities by Sub District, 2018*

Kecamatan Sub District	Rumah Sakit <i>Hospital</i>	Rumah Sakit Bersalin <i>Maternity Hospital</i>
	2018	2018
(1)	(2)	(3)
BARAKATI	-	-
BUA	-	-
DUNGGALA	-	-
HUNTU	-	-
ILOHUNGAYO	-	-
ILUTA	-	-
PAYUNGA	-	-
PILOBUHUTA	-	-

Catatan/Note: <sup>1</sup>Desa pada table ini termasuk Unit Permukiman Transmigras (UPT) yang masih dibina oleh kementerian terkait/*Villages in this table include ransmigration Settlement Unit which is still fastered by the relevant ministries*

Sumber/Source: BPS, Pendataan Potensi Desa (Podes)/BPS-Statistics  
*Indoneisa, Village Potentioan Data Collection*

**Lanjutan Table/Continued Table**

Kecamatan Sub District	Poliklinik	Puskesmas
	2018	2018
(1)	(2)	(3)
BARAKATI	-	-
BUA	-	-
DUNGGALA	-	-
HUNTU	-	-
ILOHUNGAYO	-	-
ILUTA	-	-
PAYUNGA	-	1
PILOBUHUTA	-	-

Catatan/Note: <sup>1</sup>Desa pada table ini termasuk Unit Permukiman Transmigras (UPT) yang masih dibina oleh kementerian terkait/*Villages in this table include transmigration Settlement Unit which is still fastered by the relevant ministries*

Sumber/Source: BPS, Pendataan Potensi Desa (Podes)/*BPS-Statistics Indoneisa, Village Potentioan Data Collection*

## SOSIAL DAN KESEJAHTERAAN RAKYAT

**Lanjutan Table/Continued Table**

<b>Kecamatan Sub District</b>	<b>Puskesmas Pembantu Subsidiary of Public Health Center</b>	<b>Apotek Pharmacy</b>
	2018	2018
(1)	(2)	(3)
Huntu	-	-
Barakati	-	-
Dunggala	-	-
Bua	-	-
Ilohungayo	-	-
Payunga	-	1
Pilobuhuta	-	-
Iluta	-	-

Catatan/Note: <sup>1</sup>Desa pada table ini termasuk Unit Permukiman Transmigras (UPT) yang masih dibina oleh kementerian terkait/*Villages in this table include ransmigration Settlement Unit which is still fastered by the relevant ministries*

Sumber/Source: BPS, Pendataan Potensi Desa (Podes)/*BPS-Statistics Indoneisa, Village Potentioan Data Collection*



## SOCIAL AND WELFARE

**Tabel 2.2.2 Jumlah Tenaga Kesehatan Menurut Kecamatan, 2018**  
**Tabel Number of Health Personnel by Sub District, 2018**

Kecamatan <i>Sub District</i>	Dokter <i>Doctor</i>	Perawat <i>Nurse</i>	Bidan <i>Midwife</i>	Farmasi <i>Pharmaceutical</i>	Ahli Gizi <i>Nutritionist</i>
(1)	(2)	(3)	(4)	(5)	(6)
Huntu	...	...	...	...	...
Barakati	...	...	...	...	...
Dunggala	...	...	...	...	...
Bua	...	...	...	...	...
Ilohungayo	...	...	...	...	...
Payunga	...	...	...	...	...
Pilobuhuta	...	...	...	...	...
Iluta	...	...	...	...	...
<b>BATUDAA</b>	<b>2</b>	<b>8</b>	<b>5</b>	<b>1</b>	<b>2</b>

Sumber/Source: Kementerian Kesehatan,  
[http://sisdmk.bppsdmk.kemkes.go.id/Ministry of Health](http://sisdmk.bppsdmk.kemkes.go.id/Ministry_of_Health),  
<http://sisdmk.bppsdmk.kemkes.go.id>

## SOSIAL DAN KESEJAHTERAAN RAKYAT

**Tabel 2.2.3** Jumlah Rumah Sakit Umum, Rumah Sakit Khusus, dan Puskesmas Menurut Desa, 2017 dan 2018  
*Number of General Hospital, Special Hospital, and Public Health Center by Sub District, 2017 and , 2018*

Kecamatan <i>Sub District</i>	Rumah Sakit Umum <i>/General Hospital</i>	Rumah Sakit Khusus <i>/Spesial Hospital</i>	Rumah Sakit Bersalin <i>/Maternity Hospital</i>	Puskesmas <i>/Public Health Center</i>
(1)	(2)	(3)	(4)	(5)
Huntu	...	...	...	...
Barakati	...	...	...	...
Dunggala	...	...	...	...
Bua	...	...	...	...
Ilohungayo	...	...	...	...
Payunga	...	...	...	1
Pilobuhuta	...	...	...	...
Iluta	...	...	...	...

Sumber/*Source*: Kementerian kesehatan, Profil Kesehatan Indonesia/*Ministry of Health, health Profile of Indonesia*

## SOCIAL AND WELFARE

Lanjutan Table/*Continued Table*

<b>Kecamatan <i>Sub District</i></b>	<b>Klinik/Balai Kesehatan Clinic/Health Center</b>	<b>Posyandu Maternal &amp; Child Health Center</b>	<b>Polindes /Maternity</b>
(1)	(2)	(3)	(4)
BARAKATI	-	2	-
BUA	-	1	-
DUNGGALA	-	1	-
HUNTU	-	1	-
ILOHUNGAYO	-	1	-
ILUTA	-	1	-
PAYUNGA	-	1	-
PILOBUHUTA	-	1	-

Sumber/*Source*: Kementerian kesehatan, Profil Kesehatan Indonesia/*Ministry of Health, health Profile of Indonesia*

## SOSIAL DAN KESEJAHTERAAN RAKYAT

**Tabel 2.2.4 Banyaknya Balita Yang Pernah Mendapat Imunisasi Menurut Jenis Imunisasi di Kecamatan 2018**  
***Number of Under Five Years Children Who Get Immunization By Type Of Immunization In District, 2018***

Desa/ Desa Village  (1)	Jenis Imunisasi							
	BCG  (2)	DPT			Polio			
		1 (3)	2 (4)	3 (5)	1 (6)	2 (7)	3 (8)	4 (9)
ILUTA	31	30	30	28	30	30	30	28
BARAKATI	35	34	34	32	34	34	34	32
BUA	25	25	25	26	25	25	25	26
HUNTU	16	18	18	17	18	18	18	17
PILOBOHUTA	38	34	34	32	34	34	34	32
ILOHUNGAYO	33	33	30	30	33	33	30	30
PAYUNGA	41	42	37	35	42	42	37	35
DUNGGALA	36	37	37	39	37	37	37	39

Sumber : Puskesmas Kecamatan

Source : *Subdistrict Public Health Center*

## SOCIAL AND WELFARE

Lanjutan Table/*Continued Table*

Desa/ Desa Village	Jenis Imunisasi			Campak
	Hepatitis B			
	1	2	3	
(1)	(10)	(11)	(12)	(13)
ILUTA	30	30	28	27
BARAKATI	34	34	32	31
BUA	25	25	26	24
HUNTU	18	18	17	21
PILOBOHUTA	34	34	32	28
ILOHUNGAYO	33	30	30	29
PAYUNGA	42	37	35	35
DUNGGALA	37	37	39	30

Sumber : Puskesmas Kecamatan  
 Source : *Subdistrict Public Health Center*

## SOSIAL DAN KESEJAHTERAAN RAKYAT

**Tabel 2.2.5 Jumlah Kasus 10 Penyakit Terbanyak di Kecamatan, 2018**  
**Tabel Number Of Case 10 Main Diseases In Subdistrict, 2018**

Jenis Penyakit	Banyaknya Kasus
(1)	(2)
1. ACUTE UPPER REPIRATORY INFECTION	1504
2. ESSENTIAL (PRIMARY) HYPERTENSION	1058
3. DYSPEPSIA	697
4. MYALGIA	477
5. FEVER	112
6. DERMATITIS	388
7. OPEN WOUND	330
8. DIARRHOEA AN GASTROENTERITIS (DIARE)	304
9. HEADACHE	157
10. NON INSULIN DEPENDENT DIABETES MELITUS	74

Sumber : Puskesmas Kecamatan

Source : *Subdistrict Public Health Center*

## SOCIAL AND WELFARE

**Tabel 2.2.6 Jumlah Kasus HIV/AIDS, IMS, DBD, Diare, TB, dan Malaria Menurut Desa, di Kecamatan, 2018**  
**Number of Cases HIV / AIDS, IMS, Dengue, Diarrhea, Tuberculosis, and Malaria By Village, In subDistrict , 2018**

Desa	HIV/AIDS	IMS	DBD	Diare	TB	Malaria
(1)	(2)	(3)	(4)	(5)	(6)	(7)
ILUTA	1	-	1	-	5	-
BARAKATI	1	-	2	-	4	-
BUA	-	-	1	-	-	-
HUNTU	-	-	-	-	3	-
PILOBOHUTA	-	-	1	-	6	-
ILOHUNGAYO	-	-	3	-	11	-
PAYUNGA	-	-	-	-	9	-
DUNGGALA	-	-	1	-	13	-

Sumber : Puskesmas Kecamatan

Source : Subdistrict Public Health Center

## SOSIAL DAN KESEJAHTERAAN RAKYAT

### 2.3 Agama dan Sosial lainnya/*Religion and Other Social Affair*

Tabel 2.3.1 Persentase Agama yang Dianut di Kecamatan , 2018

*Tabel Percentage Religion Practiced in subdistrict, 2018*

Kecamatan/ <i>Subdistrict</i>	Agama						Lain- nya <i>Other</i>	Jumlah <i>Total</i>
	Islam	Protestan	Katolik	Hindu	Budha			
(1)	(2)	(3)	(4)	(5)	(6)	(7)	(8)	
Batudaa	99.93	0.06	0.01	0.00	0.00	0.00	100.00	
<b>Kabupaten Gorontalo <i>Gorontalo</i> Regency</b>	<b>99,49</b>	<b>0,45</b>	<b>0,03</b>	<b>0,02</b>	<b>0,01</b>	<b>0,00</b>	<b>100,00</b>	

Sumber : Kementerian Agama Kantor Kabupaten Gorontalo

Source : *Ministry of Religious Office of Gorontalo Regency*



## SOCIAL AND WELFARE

**Tabel 2.3.2 Jumlah Tempat Peribadatan Menurut Kecamatan di Kabupaten Gorontalo , 2018**  
**Number of Place of Worship by Subdistrict in Gorontalo Regency , 2018**

Kecamatan/ Subdistrict	Masjid/ Mosque	Mushola/ Small Mosque	Gereja Protestan/ Protestant Church	Gereja Katholik/ Catholic Church	Pura	Vihara
(1)	(2)	(3)	(4)	(5)	(6)	(7)
Batudaa	29	5	0	0	0	0
<b>Kabupaten Gorontalo Gorontalo Regency</b>	<b>882</b>	<b>107</b>	<b>17</b>	<b>2</b>	<b>1</b>	<b>1</b>

Sumber : Kementerian Agama Kantor Kabupaten Gorontalo

Source : Ministry of Religious Office of Gorontalo Regency

## SOSIAL DAN KESEJAHTERAAN RAKYAT

**Tabel 2.3.3** Luas, Jumlah Penduduk dan Rumah Tangga dirinci per Desa/Kelurahan , 2018  
*Area, Number Of Population and Household Per Village , 2018*

<b>Desa/ Village</b>	<b>Jumlah Penduduk</b>	<b>Persentase</b>
(1)	(2)	(3)
ILUTA	2.045	101
BUA	1.573	94
HUNTU	1.161	105
PAYUNGA	2.319	99
BARAKATI	2.344	101
ILOHUNGAYO	1.826	102
DUNGGALA	1.599	104
PILOBUHUTA	1.724	103
<b>BATUDAA</b>	<b>14.591</b>	<b>101</b>

Sumber : Dinas Kependudukan dan Catatan Sipil Kabupaten Gorontalo  
Source : the Gorontalo district population and civil registry office

## SOCIAL AND WELFARE

**Tabel 2.3.4 Jumlah Penduduk Dirinci Menurut Jenis Kelamin per Desa/Kelurahan , 2018**  
**Number of Population By Sex Registered Per Village , 2018**

Tahun	Jenis Kelamin		Jumlah	Sex Rasio
	Laki-laki	Perempuan		
<i>Years</i>	<i>Male</i>	<i>Female</i>	<i>Total</i>	
(1)	(2)	(3)	(4)	(5)
ILUTA	1.028	1.017	2.045	101
BUA	761	812	1.573	94
HUNTU	594	567	1.161	105
PAYUNGA	1.153	1.166	2.319	99
BARAKATI	1.175	1.169	2.344	101
ILOHUNGAYO	922	904	1.826	102
DUNGGALA	817	782	1.599	104
PILOBUHUTA	876	848	1.724	103
BATUDAA	7.326	7.265	14.591	101

Sumber : Dinas Kependudukan dan Catatan Sipil Kabupaten Gorontalo  
 Source : the Gorontalo district population and civil registry office

## SOSIAL DAN KESEJAHTERAAN RAKYAT

**Tabel 2.3.5 Jumlah Keluarga dan Rata-Rata jumlah Anggota Keluarga Menurut Desa , 2018**  
***Number of Family and Average of Family Member by Village , 2018***

Desa/Kelurahan	Jumlah Keluarga	Jumlah Penduduk	Rata-rata Anggota Keluarga
<i>Village</i>	<i>Family member</i>	<i>Number of People</i>	<i>Average of Family</i>
(1)	(2)	(3)	(4)
ILUTA	611	2.045	3
BUA	514	1.573	3
HUNTU	338	1.161	3
PAYUNGA	667	2.319	3
BARAKATI	720	2.344	3
ILOHUNGAYO	514	1.826	4
DUNGGALA	453	1.599	4
PILOBUHUTA	499	1.724	3
<b>BATUDAA</b>	<b>4.316</b>	<b>14.591</b>	<b>3</b>

Sumber : Dinas Kependudukan dan Catatan Sipil Kabupaten Gorontalo  
 Source : the Gorontalo district population and civil registry office

## SOCIAL AND WELFARE

**Tabel 2.3.6 Banyaknya Penduduk Menurut Kelompok Umur dan Jenis Kelamin di Kecamatan, 2018**  
**Number Of People by Sex registered and Age In Sub District's , 2018**

Kelompok Umur	Penduduk (jiwa)		
	Laki-laki	Perempuan	Jumlah
Group of Age	Male	Female	Total
(1)	(2)	(3)	(4)
0-4	464	419	883
5-9	621	587	1.208
10-14	741	652	1.393
15-19	818	766	1.584
20-24	706	686	1392
25-29	608	615	1.223
30-34	526	466	992
35-39	523	521	1044
40-44	501	533	1.034
45-49	508	525	1.033
50-54	419	442	861
55-59	291	343	634
60-64	250	247	497
65-69	156	174	330
70-74	87	140	227
75+	107	149	256
<b>Jumlah</b>	<b>7326</b>	<b>7265</b>	<b>14591</b>

Sumber : Dinas Kependudukan dan Catatan Sipil Kabupaten Gorontalo  
 Source : the Gorontalo district population and civil registry office

## SOSIAL DAN KESEJAHTERAAN RAKYAT

**Tabel 2.3.7** Mayoritas sumber air untuk mencuci dan memasak menurut desa, 2018  
*The majority of water sources for washing and cooking by village, 2018*

Kecamatan/ Subdistrict	Mayoritas Sumber Air Minum
(1)	(2)
BARAKATI	1
BUA	1
DUNGGALA	1
HUNTU	3
ILOHUNGAYO	3
ILUTA	3
PAYUNGA	1
PILOBUHUTA	4

Sumber : Pemerintah Desa

Source : *Government Village*

Keterangan: 1=Ledeng dengan meteran (PAM/PDAM) 2=Ledeng tanpa meteran 3=Sumur bor atau pompa 4=Sumur 5=Mata air 6=Sungai/danau/kolam/ waduk/situ/embung/be ndungan 7=Air hujan 8=Lainnya

## SOCIAL AND WELFARE

**Tabel 2.3.8 Jumlah Pelanggan Listrik dirinci per Desa/Kelurahan , 2018**  
*Number Electricity Costumers Detailed , 2018*

Desa/Kelurahan	Pelanggan Listrik	
	PLN	Non PLN
(1)	(2)	(3)
BARAKATI	713	4
BUA	434	0
DUNGGALA	440	2
HUNTU	364	3
ILOHUNGAYO	461	5
ILUTA	597	9
PAYUNGA	587	0
PILOBUHUTA	433	0

Sumber : Pemerintah Desa

Source : Government Village

## SOSIAL DAN KESEJAHTERAAN RAKYAT


**Tabel 2.3.9** Jumlah Buku Nikah yang dikeluarkan oleh KUA di Kecamatan, 2018  
*Number of Marriage Certificate Issued By The Office Of Religious Affairs in SubDistrict , 2018*

<b>Bulan</b>	<b>Januari</b>	<b>Februari</b>	<b>Maret</b>	<b>April</b>	<b>Mei</b>	<b>Juni</b>
<i>Month</i>	<i>January</i>	<i>February</i>	<i>March</i>	<i>April</i>	<i>May</i>	<i>June</i>
Jumlah	12	03	11	14	13	4
<b>Juli</b>	<b>Agustus</b>	<b>Septem-ber</b>	<b>Oktober</b>	<b>Novemb-er</b>	<b>Desemb-er</b>	<b>2018</b>
<i>July</i>	<i>August</i>	<i>Septemb-er</i>	<i>October</i>	<i>Novemb-er</i>	<i>Desemb-er</i>	<i>2018</i>
21	25	16	16	8	9	153

Sumber : KUA Kecamatan



<https://gorontalo.kab.bps.go.id>

The background of the entire page is a close-up photograph of tree bark. The bark is dark brown and has a deeply textured, cracked appearance. Patches of bright yellow lichen are scattered across the surface, particularly in the crevices and on the flatter areas. The lighting is natural, highlighting the rough texture of the bark.

**Pertanian, Kehutanan,  
Peternakan, Perikanan**  
*Agriculture, Forestry,  
Livestock, and Fishery*

**BAB**  
CHAPTER

# 3

<https://gorontalo.kab.bps.go.id>

## **PERTANIAN, KEHUTANAN, PETERNAKAN, DAN PERIKANAN**

### **Pertanian**

Data pertanian terdiri atas luas panen tanaman padi dan palawija, produksi tanaman sayur, produksi tanaman buah, dan luas tanaman perkebunan, dan jumlah.

### ***Agriculture***

*Agriculture data showed in this publication consist of harvested area of coarse grains, pulses roots, and tubers, production of fruits and vegetables, harvested area of plantation crops, and number of livestocks.*

<https://gorontalokab.bps.go.id>

## POPULATION AND EMPLOYMENT

### 3.1 Hortikultura/Horticulture

**Tabel** 3.1.1 Luas Panen Tanaman Sayuran di Kecamatan dan Jenis Tanaman (ha), 2017 dan 2018  
*Table* 3.1.1 *Harvested Area of Vegetables in Sub District and Kind of Plant (ha), 2017 and 2018*

Kecamatan Sub District	Bawang Merah Shallot		Cabai Chili		Kentang Potato		Kubis Cabbage	
	2017	2018	2017	2018	2017	2018	2017	2018
(1)	(2)	(3)	(4)	(5)	(6)	(7)	(8)	(9)
Batudaa	7	6	31	32	0	0	0	0
<b>Kabupaten Gorontalo</b>	88	111	789	780	0	0	0	0

Sumber/Source: BPS, Statistik Pertanian Hortikultura SPH-SBS/ *BPS-Statistics Indonesia, Agricultural Statistic for Horticultura SPH-SBS*

**PERTANIAN, KEHUTANAN, PETERNAKAN, DAN PERIKANAN**

*Lanjutan Table/Continued Table*

Kecamatan Sub District	Petsai <i>Chinese Cabbage</i>		Tomat <i>Tomato</i>		Wortel <i>Carrot</i>	
	2017	2018	2017	2018	2017	2018
(1)	(2)	(3)	(4)	(5)	(6)	(7)
Batudaa	0	0	3	0	0	0
<b>Kabupaten Gorontalo</b>	4	10	86	105	0	0

Sumber/Source: BPS, Statistik Pertanian Hortikultura SPH-SBS/ *BPS-Statistics Indonesia, Agricultural Statistic for Horticultura SPH-SBS*

## POPULATION AND EMPLOYMENT

**Tabel 3.1.2** Produksi Tanaman Sayuran di Kecamatan dan Jenis Tanaman (ton), 2017 - 2018  
**Table** Production of Vegetables in Sub District and Kind of Plant (ton), 2017 - 2018

Kecamatan Sub District	Bawang Merah Shallot		Cabai Chili		Kentang Potato		Kubis Cabbage	
	2017	2018	2017	2018	2017	2018	2017	2018
(1)	(2)	(3)	(4)	(5)	(6)	(7)	(8)	(9)
Batudaa	479	373	2 441	2 690	0	0	0	0
<b>Kabupaten Gorontalo</b>	6 148	7 879	64 517	66 286	0	0	0	0

Sumber/Source: BPS, Statistik Pertanian Hortikultura SPH-SBS/ BPS-Statistics  
 Indonesia, Agricultural Statistic for Horticultura SPH-SBS



**PERTANIAN, KEHUTANAN, PETERNAKAN, DAN PERIKANAN**

*Lanjutan Table/Continued Table*

Kecamatan Sub District	Petsai <i>Chinese Cabbage</i>		Tomat <i>Tomato</i>		Wortel <i>Carrot</i>	
	2017	2018	2017	2018	2017	2018
(1)	(2)	(3)	(4)	(5)	(6)	(7)
Batudaa	0	0	390	0	0	0
<b>Kabupaten Gorontalo</b>	27	142	9 229	17 544	0	0

Sumber/Source: BPS, Statistik Pertanian Hortikultura SPH-SBS/ *BPS-Statistics Indonesia, Agricultural Statistic for Horticultura SPH-SBS*



## POPULATION AND EMPLOYMENT

**Tabel 3.1.3** Luas Panen Tanaman Sayuran dan Buah-Buahan Semusim Menurut Jenis Tanaman (ha) di kecamatan, 2018  
*Table* **Harvested Area of Seasonal Vegetables and Fruits by Kind of Plant (ha) in subdistrict, 2018**

Jenis Tanaman		2018
<i>Kind of Plants</i>		
(1)		(5)
1	Bawang Daun	-
2	Bawang Merah	6
3	Bayam	-
4	Cabe Besar	-
5	Cabe Rawit	32
6	Kacang Panjang	-
7	Kangkung	-
8	Kembang Kol	-
9	Ketimun	-
10	Labu Siam	-
11	Melon	-
12	Petsai/Sawi	-
13	Semangka	-
14	Terung	1
15	Tomat	-

Sumber/Source: BPS, Statistik Pertanian Hortikultura SPH-SBS/ *BPS-Statistics Indonesia, Agricultural Statistic for Horticultura SPH-SBS*

## PERTANIAN, KEHUTANAN, PETERNAKAN, DAN PERIKANAN

**Tabel 3.1.4** Produksi Tanaman Sayuran dan Buah-Buahan Semusim Menurut Jenis Tanaman (ton) di kecamatan, 2018  
*Production of Seasonal Vegetables and Fruits by Kind of Plant (ton), in subdistrict, 2018*

Jenis Tanaman <i>Kind of Plants</i>	2018
(1)	(5)
1 Bawang Daun	-
2 Bawang Merah	373
3 Bayam	-
4 Cabe Besar	-
5 Cabe Rawit	2690
6 Kacang Panjang	-
7 Kangkung	-
8 Kembang Kol	-
9 Ketimun	-
10 Labu Siam	-
11 Melon	-
12 Petsai/Sawi	-
13 Semangka	-
14 Terung	26
15 Tomat	-

Sumber/*Source*: BPS, Statistik Pertanian Hortikultura SPH-SBS/ *BPS-Statistics Indonesia, Agricultural Statistic for Horticultura SPH-SBS*

## POPULATION AND EMPLOYMENT

**Tabel 3.1.5** Luas Panen Tanaman Biofarmaka di Kecamatan dan Jenis Tanaman (m<sup>2</sup>), 2017 dan 2018  
**Table** *Harvested Area of Medicinal Plants in Sub District and Kind of Plant (m<sup>2</sup>), 2017 and 2018*

Kecamatan Sub District	Jahe/ <i>Ginger</i>		Laos/Lengkuas/ <i>Galanga</i>	
	2017	2018	2017	2018
(1)	(2)	(3)	(4)	(5)
Batudaa	0	0	0	0
<b>Kabupaten Gorontalo</b>	10 000	27 500	0	0

Sumber/Source: BPS, Statistik Pertanian Hortikultura SPH-TBF/ *BPS-Statistics Indonesia, Agricultural Statistic for Horticultura SPH-TBF*

**PERTANIAN, KEHUTANAN, PETERNAKAN, DAN PERIKANAN**

*Lanjutan Table/Continued Table*

Kecamatan Sub District	Kencur/ <i>East Indian Galangal</i>		Kunyit/ <i>Turmeric</i>	
	2017	2018	2017	2018
(1)	(2)	(3)	(4)	(5)
Batudaa	0	0	0	0
<b>Kabupaten Gorontalo</b>	0	0	10 000	27 500

Sumber/*Source*: BPS, Statistik Pertanian Hortikultura SPH-TBF/ *BPS-Statistics Indonesia, Agricultural Statistic for Horticultura SPH-TBF*

## POPULATION AND EMPLOYMENT

**Tabel 3.1.6** Produksi Tanaman Biofarmaka di Kecamatan dan Jenis Tanaman (kg), 2017 dan 2018  
**Table** *Production of Medicinal Plants in Sub District and Kind of Plant (kg), 2017 and 2018*

Kecamatan Sub District	Jahe/ <i>Ginger</i>		Laos/Lengkuas/ <i>Galanga</i>	
	2017	2018	2017	2018
(1)	(2)	(3)	(4)	(5)
Batudaa	0	0	0	0
<b>Kabupaten Gorontalo</b>	16 000	96 046	0	0

Sumber/*Source*: BPS, Statistik Pertanian Hortikultura SPH-TBF/ *BPS-Statistics Indonesia, Agricultural Statistic for Horticultura SPH-TBF*

**PERTANIAN, KEHUTANAN, PETERNAKAN, DAN PERIKANAN**

*Lanjutan Table/Continued Table*

<b>Kecamatan Sub District</b>	<b>Kencur/East Indian Galangal</b>		<b>Kunyit/Turmeric</b>	
	<b>2017</b>	<b>2018</b>	<b>2017</b>	<b>2018</b>
(1)	(2)	(3)	(4)	(5)
Batudaa	0	0	0	0
<b>Kabupaten Gorontalo</b>	0	0	12000	33790

Sumber/Source: BPS, Statistik Pertanian Hortikultura SPH-TBF/ *BPS-Statistics Indonesia, Agricultural Statistic for Horticultura SPH-TBF*

## POPULATION AND EMPLOYMENT

**Tabel 3.1.7** Luas Panen Tanaman Biofarmaka Menurut Jenis Tanaman (m<sup>2</sup>) di kecamatan, 2018  
*Table* *Harvested Area of Medicinal Plants in Sub District and Kind of Plant (m<sup>2</sup>), 2018*

Jenis Tanaman <i>Kind of Plants</i>	2018
(1)	(5)
1 Jahe	...
2 Laos/Lengkuas	...
3 Kencur	...
4 Kunyit	...

Sumber/Source: BPS, Statistik Pertanian Hortikultura SPH-TBF/ *BPS-Statistics Indonesia, Agricultural Statistic for Horticultura SPH-TBF*

## PERTANIAN, KEHUTANAN, PETERNAKAN, DAN PERIKANAN

**Tabel 3.1.8** Produksi Tanaman Biofarmaka Menurut Jenis Tanaman (kg) di kecamatan, 2018  
*Production of Medicinal Plants by Kind of Plant (kg) in Subdistrict, 2018*

Jenis Tanaman <i>Kind of Plants</i>	2018
(1)	(5)
1 Jahe	...
2 Laos/Lengkuas	...
3 Kencur	...
4 Kunyit	...

Sumber/Source: BPS, Statistik Pertanian Hortikultura SPH-TBF/ *BPS-Statistics Indonesia, Agricultural Statistic for Horticultura SPH-TBF*



## POPULATION AND EMPLOYMENT

**Tabel 3.1.9** Produksi Buah-Buahan di Kecamatan dan Jenis Tanaman (ton) di Kabupaten Gorontalo, 2017 - 2018  
**Table** Production of Annual Fruits in Sub District and Kind of Plant (ton) in Gorontalo Regency, 2017 - 2018

Kecamatan Sub District	Mangga Mango		Durian Durian		Jeruk Orange	
	2017	2018	2017	2018	2017	2018
(1)	(2)	(3)	(4)	(5)	(6)	(7)
Batudaa	0	0	0	0	0	0
<b>Kabupaten Gorontalo</b>	6 716	16038	17 055	9 599	48	140

Sumber/Source: BPS, Statistik Pertanian Hortikultura SPH-SBS/ BPS-Statistics  
 Indonesia, Agricultural Statistic for Horticultura SPH-SBS

**PERTANIAN, KEHUTANAN, PETERNAKAN, DAN PERIKANAN**

*Lanjutan Table/Continued Table*

Kecamatan Sub District	Pisang <i>Banana</i>		Pepaya <i>Papaya</i>		Salak <i>Salacca</i>	
	2017	2018	2017	2018	2017	2018
(1)	(2)	(3)	(4)	(5)	(6)	(7)
Batudaa	0	0	0	0	0	0
<b>Kabupaten Gorontalo</b>	66 262	80 008	3 802	2 380	0	0

Sumber/Source: BPS, Statistik Pertanian Hortikultura SPH-BST/ *BPS-Statistics Indonesia, Agricultural Statistic for Horticultura SPH-BST*

## POPULATION AND EMPLOYMENT

**Tabel 3.1.10** Produksi Buah-Buahan dan Sayuran Tahunan Menurut Jenis Tanaman (ton) di kecamatan, 2018  
*Production of Annual Fruits and Vegetables by Kind of Plant (stalks) in subdistrict, 2018*

Jenis Tanaman <i>Kind of Plants</i>	2018
(1)	(5)
1 Alpukat	...
2 Belimbing	...
3 Duku	...
4 Durian	...
5 Jambu Biji	...
6 Jambu Air	...
7 Jeruk Siam/Kepron	...
8 Jeruk Besar	...
9 Mangga	...
10 Manggis	...
11 Nangka	...
12 Nenas	...
13 Pepaya	...
14 Pisang	...
15 Rambutan	...
16 Sirsak	...

Sumber/Source: BPS, Statistik Pertanian Hortikultura SPH-BST/ BPS-Statistics  
*Indonesia, Agricultural Statistic for Horticultura SPH-BST*

## PERTANIAN, KEHUTANAN, PETERNAKAN, DAN PERIKANAN

### 3.2 Perkebunan dan Tanaman Pangan/Estate and food Crops

**Tabel 3.2.1 Luas Areal Tanaman Perkebunan di Kecamatan dan Jenis Tanaman (ha), 2017 - 2018**  
**Table Planted Area of Estate Crops in Sub District and Type of Crops (ha), 2017 - 2018**

Kecamatan Sub District	Kelapan Sawit Oil Palm		Kelapan Coconut		Karet Rubber		Kopi Coffee	
	2017	2018	2017	2018	2017	2018	2017	2018
(1)	(2)	(3)	(4)	(5)	(6)	(7)	(8)	(9)
Batudaa	...	...	696,25	701,25	...	...	1,8	1,80
<b>Kabupaten Gorontalo</b>	...	...	21892,22	21 621,12	...	...	268,3	268,30

Sumber/Source: Direktorat Jenderal Perkebunan/Directorate General of Estates

## POPULATION AND EMPLOYMENT

Lanjutan Table/*Continued Table*

Kecamatan Sub District	Kakao Cocoa		Tebu Sugar Cane		Teh Tea		Tembakau Tobacco	
	2017	2018	2017	2018	2017	2018	2017	2018
(1)	(2)	(3)	(4)	(5)	(6)	(7)	(8)	(9)
Batudaa	75,00	75		0,00	0	0	0	0
<b>Kabupaten Gorontalo</b>	1819.0	1766		450.13	0	0	0	0

Sumber/*Source*: Direktorat Jenderal Perkebunan/*Directorate General of Estates*

**PERTANIAN, KEHUTANAN, PETERNAKAN, DAN PERIKANAN**

**Lanjutan Table/Continued Table**

Kecamatan Sub District	Kapuk Cotton		Cengkeh Clove		Jambu Mente Cashew		Aren Sugar Palm	
	2017	2018	2017	2018	2017	2018	2017	2018
(1)	(2)	(3)	(4)	(5)	(6)	(7)	(8)	(9)
Batudaa		0,00	126,50	126,50		7,00		31,20
<b>Kabupaten Gorontalo</b>		1 210,00	3 900,5	3920,50		1069,70		264,00

Sumber/Source: Direktorat Jenderal Perkebunan/Directorate General of  
Estates

## POPULATION AND EMPLOYMENT

**Tabel 3.2.2** Produksi Perkebunan di Kecamatan dan Jenis Tanaman (ton), 2017 - 2018  
**Table** Production of Estate in Sub District and Type of Crops (ton), 2017 - 2018

Kecamatan Sub District	Kelapan Sawit Oil Palm		Kelapa Coconut		Karet Rubber		Kopi Coffee	
	2017	2018	2017	2018	2017	2018	2017	2018
(1)	(2)	(3)	(4)	(5)	(6)	(7)	(8)	(9)
Batudaa		...	650,69	660,38		...	1,13	1,13
<b>Kabupaten Gorontalo</b>		...	2 324,82	22 908,03		...	112,05	112,05

Sumber/Source: Direktorat Jenderal Perkebunan/Directorate General of Estates

**PERTANIAN, KEHUTANAN, PETERNAKAN, DAN PERIKANAN**

*Lanjutan Table/Continued Table*

Kecamatan Sub District	Kakao <i>Cocoa</i>		Tebu <i>Sugar Cane</i>		Teh <i>Tea</i>		Tembakau <i>Tobacco</i>	
	2017	2018	2017	2018	2017	2018	2017	2018
(1)	(2)	(3)	(4)	(5)	(6)	(7)	(8)	(9)
Batudaa	19,45	19,45		0,00		...		...
<b>Kabupaten Gorontalo</b>	415,43	415,43		4 000,00		...		...

Sumber/Source: Direktorat Jenderal Perkebunan/Directorate General of Estates

<https://gorontalokab.bps.go.id>



## POPULATION AND EMPLOYMENT

Lanjutan Table/*Continued Table*

Kecamatan Sub District	Kapuk Cotton		Cengkeh Clove		Jambu Mente Cashew		Aren Sugar Palm	
	2017	2018	2017	2018	2017	2018	2017	2018
(1)	(2)	(3)	(4)	(5)	(6)	(7)	(8)	(9)
Batudaa		0,00	0,00	2,00		1 290		1,38
<b>Kabupaten Gorontalo</b>		26,00	223,34	261,21		167 916		9,12

Sumber/*Source*: Direktorat Jenderal Perkebunan/*Directorate General of Estates*

**PERTANIAN, KEHUTANAN, PETERNAKAN, DAN PERIKANAN**

**Tabel 3.2.3** Produksi Buah-Buahan di Kecamatan dan Jenis Tanaman (ton) di Kabupaten Gorontalo, 2017 - 2018  
*Production of Annual Fruits in Sub District and Kind of Plant (ton) in Gorontalo Regency, 2017 - 2018*

Kecamatan Sub District	Mangga Mango		Durian Durian		Jeruk Orange	
	2017	2018	2017	2018	2017	2018
(1)	(2)	(3)	(4)	(5)	(6)	(7)
Batudaa	0	0	0	0	0	0
<b>Kabupaten Gorontalo</b>	6 716	16038	17 055	9 599	48	140

Sumber/Source: BPS, Statistik Pertanian Hortikultura SPH-SBS/ *BPS-Statistics Indonesia, Agricultural Statistic for Horticultura SPH-SBS*

**POPULATION AND EMPLOYMENT**

**Lanjutan Table/Continued Table**

Kecamatan Sub District	Pisang <i>Banana</i>		Pepaya <i>Papaya</i>		Salak <i>Salacca</i>	
	2017	2018	2017	2018	2017	2018
(1)	(2)	(3)	(4)	(5)	(6)	(7)
Batudaa	0	0	0	0	0	0
<b>Kabupaten Gorontalo</b>	66 262	80 008	3 802	2 380	0	0

Sumber/Source: BPS, Statistik Pertanian Hortikultura SPH-BST/ *BPS-Statistics Indonesia, Agricultural Statistic for Horticultura SPH-BST*

**PERTANIAN, KEHUTANAN, PETERNAKAN, DAN PERIKANAN**

**Tabel 5.1.1 Luas Lahan Sawah di Rinci Menurut Jenis Pengairan di Kecamatan , 2018**  
*The Wide of Rice Field Area Based on the Kind of Irrigation and Plant Frequency Detailed in subdistrict, 2018*

<b>Kecamatan/ Subdistrict</b>	<b>Irigasi/ Irrigation</b>	<b>Tadah Hujan/ Rainfed</b>	<b>Pasang Surut/ Ebb and Flow</b>	<b>Lainnya/ Other</b>	<b>Jumlah/ Total</b>
(1)	(2)	(3)	(4)	(5)	(6)
Batudaa	0	67	0	0	67
<b>Kabupaten Gorontalo Gorontalo Regency</b>	11 584,0	2 347,0	0	0	13 931,0

Sumber : Dinas Pertanian dan Perkebunan Kabupaten Gorontalo  
 Source : Agriculture and Plantation Service of Gorontalo Province

## POPULATION AND EMPLOYMENT

Tabel 5.1.2 Luas Tanam Padi (padi sawah dan padi ladang) di Kecamatan ,  
2018

Table 5.1.2 Planted Area of Riceby in Subdistrict, 2018

<b>Kecamatan/ Subdistrict</b>	<b>Padi Sawah/ Rice Paddies</b>	<b>Padi Ladang/ Rice Fields</b>
(1)	(2)	(3)
Batudaa	38,5	0
<b>Kabupaten Gorontalo Gorontalo Regency</b>	27 786,6	6 638

Sumber : Dinas Pertanian dan Perkebunan Kabupaten Gorontalo

Source : Agriculture and Plantation Service of Gorontalo Province

## PERTANIAN, KEHUTANAN, PETERNAKAN, DAN PERIKANAN

**Tabel 3.2.4** Luas Tanam Jagung dan Kedelai di Kecamatan, 2018  
*Tabel Planted Area Productivity of Corn and Soybeans In Subdistrict, 2018*

<b>Kecamatan/ Subdistrict</b>	<b>Jagung/ Corn</b>	<b>Kedelai/ Soybeans</b>
(1)	(2)	(3)
Batudaa	2 126,0	0,0
<b>Kabupaten Gorontalo Gorontalo Regency</b>	82 580,2	2,0

Sumber : Dinas Pertanian dan Perkebunan Kabupaten Gorontalo

Source : Agriculture and Plantation Service of Gorontalo Province

## POPULATION AND EMPLOYMENT

**Tabel 3.2.5** Luas Tanam Kacang Tanah dan Kacang Hijau di Kecamatan , 2018  
*Tabel* **Planted Area of Peanuts and Greenbeans In Subdistrict 2018**

<b>Kecamatan/ Subdistrict</b>	<b>Kacang Tanah Peanuts</b>	<b>Kacang Hijau Green Beans</b>
(1)	(2)	(3)
Batudaa	0,00	0,00
<b>Kabupaten Gorontalo Gorontalo Regency</b>	25,00	0,00

Sumber : Dinas Pertanian dan Perkebunan Kabupaten Gorontalo  
Source : Agriculture and Plantation Service of Gorontalo Province

## PERTANIAN, KEHUTANAN, PETERNAKAN, DAN PERIKANAN

**Tabel 3.2.6 Luas Panen Ubi Kayu dan Ubi Jalar di Kecamatan, 2018**  
**Tabel** **Harvested Area of Cassava and Sweet Potato In**  
**Subdistrict , 2018**

<b>Kecamatan/ Subdistrict</b>	<b>Ubi Kayu/Cassava</b>	<b>Ubi Jalar/Sweet Potato</b>
(1)	(2)	(3)
Batudaa	0,00	0,00
<b>Kabupaten Gorontalo Gorontalo Regency</b>	6,00	0,00

Sumber : Dinas Pertanian dan Perkebunan Kabupaten Gorontalo

Source : Agriculture and Plantation Service of Gorontalo Province



## POPULATION AND EMPLOYMENT

### 3.3 Peternakan

**Tabel 3.3.1 Populasi Ternak Menurut Jenis Ternak di kecamatan, 2018**  
*Tabel*

**Livestock Population by kind of Livestock, 2018**

<b>Kecamatan/ Subdistrict</b>	<b>Sapi Potong/ Beef Cattle</b>	<b>Kuda/ Horse</b>	<b>Kambing/ Goat</b>
(1)	(2)	(4)	(5)
Batudaa	2 089	46	3 540
<b>Kabupaten Gorontalo/ Gorontalo Regency</b>	89 110	673	48 360

Sumber : Dinas Pertanian dan Perkebunan Kabupaten Gorontalo

Source : Agriculture and Plantation Service of Gorontalo Regency

**PERTANIAN, KEHUTANAN, PETERNAKAN, DAN PERIKANAN**

**Tabel 3.3.2 Populasi Unggas Menurut Jenis Unggas di Kecamatan tahun 2018**  
***Poultry Population by Kind of Poultry in 2018***

<b>Kecamatan/ Subdistrict</b>	<b>Ayam Buras/ Domestic Chicken</b>	<b>Ayam Ras Petelur/ egg- producing chicken</b>	<b>Ayam Ras Pedaging/ Broiler</b>	<b>Itik/ Duck</b>
(1)	(2)	(4)		(5)
Batudaa	22 019	-	-	1 155
<b>Kabupaten Gorontalo Gorontalo Regency</b>	524 325	190 028	3 298 800	18 555

Sumber : Dinas Pertanian dan Perkebunan Kabupaten Gorontalo

Source : Agriculture and Plantation Service of Gorontalo Regency

<https://gorontalo.kab.bps.go.id>

**PARIWISATA**

Tourism

**BAB**  
CHAPTER

**4**

<https://go.id/alokanews.com>



### Pariwisata

Data pariwisata pada publikasi ini terdiri atas jumlah rumah makan, tempat pariwisata komersial, jumlah sarana olahraga dan perdagangan.

### Tourism

*Tourism data in this publication consists of the number of restaurants, commercial tourism sites, the number of sports facilities and trade .*

<https://gorontalokab.bps.go.id>

## FINANCE

### 4.1 Pariwisata/Tourism

**Tabel 4.1.1 Jumlah Rumah Makan/Restoran di Kecamatan , 2018**  
**Tabel Number of Restaurant by in SubDistrict, 2018**

<b>Desa/ Village</b>	<b>2018</b>
(1)	(5)
BARAKATI	1
BUA	0
DUNGGALA	0
HUNTU	0
ILOHUNGAYO	1
ILUTA	0
PAYUNGA	0
PILOBUHUTA	0

Sumber/Source : Dinas Pariwisata dan Kebudayaan Kabupaten Gorontalo  
Utara/Tourism and Culture Departement of Gorontalo Utara  
Regency

**Tabel 4.1.2 Jumlah Tempat Pariwisata di Kecamatan , 2018**  
**Tabel Number of Tourism Sites by Sub District, 2015- 2018**

<b>Desa</b> <i>Village</i>	<b>Jenis Wisata</b>
<b>(1)</b>	<b>(4)</b>
Payunga	...
Huntu	...
Bua	...
Iluta	...
Barakati	...
Dunggala	...
Ilohungayo	...
Pilobuhuta	...

Sumber : Dinas Pendapatan Pengelolaan Keuangan dan Aset Daerah Kabupaten Gorontalo

Source:



## FINANCE

**Tabel 4.1.3 Sarana Olahraga Menurut Jenis Olahraga dirinci Menurut desa di kecamatan, 2018**  
***Sport Facilities By Type of Sport By village in subdistrict , 2018***

Desa/ Desa	Sepak Bola	Bola Volley	Bulu Tangkis	Tenis Meja
<i>Village</i>	<i>Football</i>	<i>Volley ball</i>	<i>Badminton</i>	<i>Pingpong</i>
(1)	(2)	(3)	(4)	(6)
BARAKATI	4	4	4	4
BUA	1	1	1	4
DUNGGALA	4	4	4	4
HUNTU	1	4	1	4
ILOHUNGAYO	4	1	1	1
ILUTA	1	4	4	4
PAYUNGA	1	1	1	4
PILOBUHUTA	4	1	1	1

Sumber : Pemerintah Desa

Source : Government Village

1=Ada, baik 2=Ada, rusak sedang 3=Ada, rusak parah 4=Tidak ada

**Tabel 4.1.4** Jumlah Sarana Perdagangan dirinci per Desa/Desa ,  
**Tabel** 2018  
*Means Trading specified amount per Village / Sub, 2018*

	Ada Bangunan	Tanpa Bangunan
(1)	(4)	(5)
Payunga	1	-
Huntu	-	-
Bua	-	-
Iluta	-	-
Barakati	1	-
Dunggala	-	-
Ilohungayo	-	-
Pilobuhuta	-	-

Sumber : Pemerintah Desa

Source : *Government Village*

## FINANCE

### 4.2 Komunikasi/*Communication*

Tabel 4.2.1 Keberadaan Sarana Telekomunikasi dirinci per  
Desa/Desa , 2018

*The existence of Telecommunication Facilities is specified  
per Village / Village, 2018*

Desa/Desa	Jumlah BTS	Jumlah Operator yang menjangkau	Sinyal Telepon	Sinyal Internet
(1)	(2)	(3)	(4)	(5)
BARAKATI	1	4	2	2
BUA	1	4	1	1
DUNGGALA	0	0	2	1
HUNTU	1	4	2	1
ILOHUNGAYO	0	4	2	2
ILUTA	1	4	2	1
PAYUNGA	3	4	1	1
PILOBUHUTA	0	4	3	2

Sumber : Pemerintah Desa

Source : Government of Village

Keterangan: 1. Sangat Kuat, 2. Kuat, 3. Lemah, 4. Tidak ada sinyal

**Tabel 4.2.2** Jumlah Sarana Lembaga Keuangan yang ada di desa ,  
**Tabel** 2018  
*Number of Financial Institutions Facility in the village,*  
 2018

Desa	Bank Pemerintah	Bank Swasta	Bank Perkreditan Rakyat
<i>Village</i>	<i>Government bank</i>	<i>Private Bank</i>	<i>People's Credit Bank</i>
(1)	(2)	(3)	(4)
Payunga	1	-	-
Huntu	-	-	-
Bua	-	-	-
Iluta	-	-	-
Barakati	-	-	-
Dunggala	-	-	-
Ilohungayo	-	-	-
Pilobuhuta	-	-	-

Sumber : Pemerintah Desa

Source : *Government of Village*

## FINANCE

**Tabel 4.2.1** Pendapatan Asli Daerah Menurut Desa/ Kelurahan di Kecamatan (Juta Rupiah), 2018  
*Locally-Generated Revenue According Village / Sub in the District (Million Rupiah's), 2018*

<b>Desa Village</b>	<b>PAD</b>
<b>(1)</b>	<b>(4)</b>
Barakati	5
Bua	1
Dunggala	2
Huntu	5
Ilohungayo	1
Iluta	2
Payunga	7
Pilobuhuta	8

Sumber : Dinas Pendapatan Pengelolaan Keuangan dan Aset Daerah Kabupaten Gorontalo

Source:



Sensus  
Penduduk  
2020

# DATA

## MENCERDASKAN BANGSA

— *Enlighten The Nation* —



**BADAN PUSAT STATISTIK  
KABUPATEN GORONTALO**  
*Statistics of Gorontalo Regency*

Jalan Samaun Puluhuhu, Kel. Bolihuangga, Kec. Limboto  
Telp. (0435)-891435, Fax. (0435)-882297  
E-mail: [bps7502@bps.go.id](mailto:bps7502@bps.go.id)  
Homepage: <http://gorontalokab.bps.go.id>



9 772599 089001