



**BADAN PUSAT STATISTIK
KABUPATEN GARUT**

KECAMATAN BANYURESMI DALAM ANGKA 2023

Banyuresmi Sub District In Figures



**BADAN PUSAT STATISTIK
KABUPATEN GARUT**
BPS-STATISTICS OF GARUT REGENCY



**BADAN PUSAT STATISTIK
KABUPATEN GARUT**

KECAMATAN BANYURESMI DALAM ANGKA 2023

Banyuwesmi Sub District In Figures

Kecamatan Banyuresmi Dalam Angka

Banyuresmi Subdistrict in Figures

2022

ISSN : 2830-1382
No. Publikasi / Publication Number : 32050.2338
Katalog / Catalog : 1102001.3205230

Ukuran Buku / Book Size : 14,8 cm x 21 cm
Jumlah Halaman / Number of Pages : xxvi + 92 halaman / pages

Naskah / Manuscript:

Badan Pusat Statistik Kabupaten Garut

BPS-Statistics of Garut Regency

Gambar Cover oleh / Cover Designed by:

Badan Pusat Statistik Kabupaten Garut

BPS-Statistics of Garut Regency

Ilustrasi Kover / Cover Illustration:

Badan Pusat Statistik Kabupaten Garut / BPS-Statistics of Garut Regency

Diterbitkan oleh / Published by:

© **BPS Kabupaten Garut / BPS-Statistics of Garut Regency**

Dicetak oleh / Printed by:

BPS Kabupaten Garut / BPS-Statistics of Garut Regency

Dilarang mengumumkan, mendistribusikan, mengomunikasikan, dan/atau menggandakan sebagian atau seluruh isi buku ini untuk tujuan komersial tanpa izin tertulis dari BPS Kabupaten Garut

Prohibited to announce, distribute, communicate, and/or copy part or all of this book for commercial purpose without permission from BPS-Statistics of Garut Regency

TIM PENYUSUN/TEAM MEMBERS

Pengarah/Director

Dody Gunawan Yusuf, S.Si

Penanggung Jawab/Persons in Charge

Dody Gunawan Yusuf, S.Si

Penyunting/Editors

Irvan Prasastya Santosa, S.T.

Pengolah Data dan Penulis Naskah/Data Processor and Writers

Meitasari Fitria S,A.Md

Penata Letak/Layout Designers

Rahayu Sibarani A.Md

<https://garutkab.go.id>

KONTRIBUTOR DATA/DATA CONTRIBUTORS

1. Kementerian Agama/*Ministry of Religious Affair*
2. Kementerian Pendidikan dan Kebudayaan/*Ministry of Education and Culture*
3. Kementerian Dalam Negeri/*Ministry of Home Affairs*
4. Badan Pusat Statistik/*BPS-Statistics Indonesia*
5. Kantor Kecamatan/*SubDistrict Office*
6. Dinas Kependudukan dan Pencatatan Sipil (Disdukcapil)/ *Department of Population and Civil Registration (Disdukcapil)*
7. Dinas Pemberdayaan Masyarakat dan Desa Kabupaten Garut
8. Dinas Kesehatan Kabupaten Garut / *Garut Regency Health Office*

<https://garutkab.bps.go.id>

KEPALA BPS GARUT
CHIEF STATISTICIAN OF GARUT



DODY GUNAWAN YUSUF, S.Si



KATA PENGANTAR

Kecamatan Banyuresmi Dalam Angka 2022 ini mengalami perubahan format sesuai dengan kebijakan nasional, namun data-data yang sebelumnya pernah ada, akan tetap kami upayakan tampil melalui tabel statis dan dinamis pada website kami garutkab.bps.go.id.

Kecamatan Banyuresmi Dalam Angka ini semakin banyak diminati karena sebagai sumber referensi oleh para perencana kebijakan, peneliti, dosen, mahasiswa serta para pembaca yang membutuhkan informasi statistik yang komprehensif.

Penghargaan dan ucapan terima kasih yang tulus kami sampaikan kepada segenap instansi pemerintah dilingkungan Pemerintah Kabupaten Garut yang telah berkenan menyumbangkan data dan informasi hingga terwujudnya publikasi ini.

Publikasi ini tentunya masih mengandung keterbatasan. Kritik dan saran dari semua pihak sangat diharapkan untuk perbaikan dan kesempurnaan publikasi yang akan datang. Kritik dan saran dapat dialamatkan ke: bps3205@bps.go.id. Kepada semua pihak yang telah ikut terlibat dalam penyusunan publikasi ini kami mengucapkan banyak terima kasih.

Harapan kami semoga buku ini dapat bermanfaat bagi kita semua dalam menyusun perencanaan dan melaksanakan pembangunan serta berbagai kajian ilmiah.

Garut , September 2022
Kepala BPS
Garut

Dody Gunawan Yusuf, S.Si



PREFACE

Banyuresmi SubDistrict In Figures 2022 has changed the format in accordance with national policy, but the data that had previously been there, we will continue to try to appear through static and dynamic tables on our website garutkab.bps.go.id.

BanyuresmiSubDistrict in this figure more and more in demand because as a source of reference by policy planners, researchers, lecturers, students and readers who need comprehensive statistical information.

Our sincere appreciation and gratitude goes to all government agencies in the Garut Regency Government who have been willing to contribute data and information until the realization of this publication.

This publication certainly contains limitations. Criticism and suggestions from all parties are expected to improve and perfect future publications. Criticisms and suggestions can be addressed to: bps3205@bps.go.id. We would like to thank all those who have been involved in the preparation of this publication.

We hope that this book can be useful for all of us in planning and carrying out development and various scientific studies

Garut, September 2022
Chief Statistician of
Garut

Dody Gunawan Yusuf, S.Si

DAFTAR ISI/CONTENTS

| | Halaman <i>Page</i> |
|--|------------------------|
| Kata Pengantar | xi |
| Preface | xii |
| Daftar Isi/Contents..... | xiii |
| Daftar Tabel/ <i>List of Tables</i> | xv |
| Daftar Gambar/ <i>List of Figures</i> | xxi |
| Penjelasan Umum/ <i>Explanatory Notes</i> | xxiii |
| Daftar Singkatan/ <i>List of Abbreviation</i> | xxv |
| 1. Geografi / <i>Geography</i> | 1 |
| 2. Pemerintahan/ <i>Government</i> | 9 |
| 3. Penduduk/ <i>Population</i> | 17 |
| 4. Sosial dan Kesejahteraan Rakyat/ <i>Social and Welfare</i> | 25 |
| 5. Pertanian/ <i>Agriculture</i> | 53 |
| 6. Pariwisata, Transportasi, dan Komunikasi/ <i>Tourism, Transportation, and Communication</i> | 71 |
| 7. Perbankan, Koperasi, dan Perdagangan/ <i>Banking, Cooperative, and Trade</i> | 83 |

DAFTAR TABEL/LIST OF TABLES

| | Halaman Page |
|--|-----------------|
| 1. GEOGRAFI /GEOGRAPHY | |
| 1.1 Luas Daerah Menurut Desa/Kelurahan di Kecamatan Banyuresmi, 2021 <i>Total Area by Villages/Kelurahan in BanyuresmiSubdistrict, 2021</i> | 6 |
| 1.2 Jarak ke Ibukota Kecamatan dan Ibukota Kabupaten/Kota Menurut Desa/Kelurahan di Kecamatan Banyuresmi(km), 2021 <i>Distance to the Subdistrict Capital and Regency/Municipal Capital by Villages/Kelurahan in BanyuresmiSubdistrict (km), 2021</i> | 7 |
| 2. PEMERINTAHAN/GOVERNMENT | |
| 2.1 WILAYAH ADMINISTRATIF ADMINISTRATIVE AREA | |
| 2.1.1 Jumlah Rukun Warga (RW) dan Rukun Tetangga (RT) Menurut Desa/Kelurahan di Kecamatan Banyuresmi, 2021 <i>Number of Rukun Warga and Rukun Tetangga by Villages/ Kelurahan in BanyuresmiSubdistrict, 2021</i> | 14 |
| 2.2 SUMBER DAYA MANUSIA HUMAN RESOURCES | |
| 2.2.1 Jumlah PNS Menurut Golongan/Ruang dan Jenis Kelamin di Kantor Kecamatan Banyuresmi, 2021 <i>Number of Civil Servants By Group/Space and Gender in the District Office Banyuresmi, 2021</i> | 15 |
| 2.2.2 Jumlah PNS Menurut Tingkat Pendidikan dan Jenis Kelamin di Kantor Kecamatan Banyuresmi, 2021 <i>Number of Civil Servants According to Education and Gender in the District Office Banyuresmi, 2021</i> | 16 |
| 3. PENDUDUK/POPULATION | |
| 3.1 Penduduk, Distribusi Persentase Penduduk, dan Rasio Jenis Kelamin Penduduk Menurut Desa/ Kelurahan di Kecamatan Banyuresmi, 2021 | |

| | | |
|------------|--|----|
| | <i>Population, Percentage Distribution of Population, and Population Sex Ratio by Villages/Kelurahan in BanyuresmiSubdistrict, 2021</i> | 22 |
| 3.2 | Jumlah Penduduk Menurut Kelompok Umur dan Jenis Kelamin di Kecamatan Banyuresmi, 2021 <i>Population by Age Groups and Sex in BanyuresmiSubdistrict, 2021</i> | 24 |
| 4. | SOSIAL DAN KESEJAHTERAAN RAKYAT/SOCIAL AND WELFARE | |
| 4.1 | PENDIDIKAN EDUCATION | |
| 4.1.1 | Banyaknya Desa ¹ /Kelurahan yang Memiliki Fasilitas Sekolah Menurut Tingkat Pendidikan di Kecamatan Banyuresmi, 2021 <i>Number of Villages¹/Kelurahan Having Educational Facilities by Educational Level in BanyuresmiSubdistrict, 2021</i> | 31 |
| 4.1.2 | Jumlah Sekolah Menurut Tingkat Pendidikan di Kecamatan Banyuresmi, 2020/2021 dan 2021/2022 <i>Number of Schools by Educational Level in BanyuresmiSubdistrict, 2020/2021 and 2021/2022.....</i> | 32 |
| 4.1.3 | Jumlah Guru Menurut Tingkat Pendidikan di Kecamatan Banyuresmi, 2020/2021 dan 2021/2022 <i>Number of Teachers by Educational Level in BanyuresmiSubdistrict, 2020/2021 and 2021/2022.....</i> | 33 |
| 4.1.4 | Jumlah Murid Menurut Tingkat Pendidikan di Kecamatan Banyuresmi, 2020/2021 dan 2021/2022 <i>Number of Pupils by Educational Level in BanyuresmiSubdistrict, 2020/2021 and 2021/2022.....</i> | 34 |
| 4.2 | KESEHATAN HEALTH | |
| 4.2.1 | Banyaknya Desa ¹ /Kelurahan yang Memiliki Sarana Kesehatan Menurut Jenis Sarana Kesehatan di Kecamatan Banyuresmi, 2021 <i>Number of Villages¹/Kelurahan Health Facilities by Type of Health Facilities in BanyuresmiSubdistrict, 2021</i> | 35 |
| 4.2.2 | Banyaknya Warga Penderita Kekurangan Gizi Menurut Desa/Kelurahan di Kecamatan Banyuresmi, 2021 <i>Number of People with Malnutrition by Villages/Kelurahan in BanyuresmiSubdistrict, 2021</i> | 36 |

**4.3 PERUMAHAN DAN LINGKUNGAN
HOUSING AND ENVIRONMENT**

| | | |
|------------|---|----|
| 4.3.1 | Banyaknya Desa/Kelurahan Menurut Sumber Air Minum Sebagian Besar Keluarga di Kecamatan Banyuresmi, 2021 <i>Number of Villages/Kelurahan by Drinking Water Source of Majority Family in BanyuresmiSubdistrict, 2021</i> | 37 |
| 4.3.2 | Banyaknya Keluarga Menurut Desa/Kelurahan dan Jenis Pengguna Listrik di Kecamatan Banyuresmi, 2021 <i>Number of Family by Villages/Kelurahan and Type of Electricity Consumer in BanyuresmiSubdistrict, 2021</i> | 38 |
| 4.3.3 | Banyaknya Desa/Kelurahan Menurut Sumber Penerangan Jalan Utama Desa/Kelurahan di Kecamatan Banyuresmi, 2021 <i>Number of Villages/Kelurahan by Source of Villages/Kelurahan's Main Street Illumination in BanyuresmiSubdistrict, 2021</i> | 39 |
| 4.3.4 | Banyaknya Desa/Kelurahan Menurut Penggunaan Fasilitas Tempat Buang Air Besar Sebagian Besar Keluarga di Kecamatan Banyuresmi, 2021 <i>Number of Villages/Kelurahan by Toilet Facility Used by Majority Family in BanyuresmiSubdistrict, 2021</i> | 40 |
| 4.3.5 | Banyaknya Desa/Kelurahan Menurut Jenis Bahan Bakar untuk Memasak yang Digunakan Sebagian Besar Keluarga di Kecamatan Banyuresmi, 2021 <i>Number of Villages/Kelurahan by Type of Cooking Fuel Used by Majority Family in BanyuresmiSubdistrict, 2021</i> | 41 |
| 4.4 | AGAMA DAN SOSIAL LAINNYA RELIGION AND OTHER SOCIAL AFFAIRS | |
| 4.4.1 | Jumlah Tempat Peribadatan Menurut Desa/ Kelurahan di Kecamatan Banyuresmi, 2021 <i>Number of Worship Places by Villages/Kelurahan in BanyuresmiSubdistrict, 2021</i> | 42 |
| 4.4.2 | Banyaknya Kejadian Bencana Alam Menurut Desa/Kelurahan dan Jenis Bencana Alam di Kecamatan Banyuresmi, 2021 <i>Number of Natural Disaster Events by Villages/Kelurahan and Type of Natural Disaster in BanyuresmiSubdistrict, 2021</i> | 43 |

| | | |
|-----------|--|----|
| 4.4.3 | Banyaknya Korban Jiwa Akibat Bencana Alam Menurut Desa/Kelurahan dan Jenis Bencana Alam di Kecamatan Banyuresmi, 2021 <i>Number of Fatalities Due to Natural Disasters by Villages/Kelurahan and Type of Natural Disaster in Banyuresmi Subdistrict, 2021</i> | 46 |
| 4.4.4 | Keberadaan Fasilitas/Upaya Antisipasi/Mitigasi Bencana Alam Menurut Desa/Kelurahan di Kecamatan Banyuresmi, 2021 <i>Existence of Facilities/Efforts for Anticipation/Mitigation of Natural Disasters by Villages/Kelurahan by Villages/Kelurahan in Banyuresmi Subdistrict, 2021</i> | 49 |
| 4.4.5 | Banyaknya Desa/Kelurahan yang Memiliki Kelompok Kegiatan Olahraga Menurut Jenis Olahraga dan Ketersediaan Fasilitas/Lapangan Olahraga di Kecamatan Banyuresmi, 2021 <i>Number of Villages/Kelurahan Having Sport Activities Groups by Type of Sport and Availability of Sport Facilities/Fields in Banyuresmi Subdistrict, 2021</i> | 51 |
| 5. | PERTANIAN/AGRICULTURE | |
| 5.1 | Luas Panen Tanaman Sayuran Menurut Jenis Tanaman di Kecamatan Banyuresmi (ha), 2018–2021 <i>Harvested Area of Seasonal Vegetables by Kind of Plant in Banyuresmi Subdistrict (ha), 2018–2021</i> | 58 |
| 5.2 | Produksi Tanaman Sayuran dan Buah-buahan Semusim Menurut Jenis Tanaman di Kecamatan Banyuresmi (kuintal), 2018–2021 <i>Production of Seasonal Vegetables and Fruits by Kind of Plant in Banyuresmi Subdistrict (quintal), 2018–2021</i> | 60 |
| 5.3 | Luas Panen Tanaman Biofarmaka Menurut Jenis Tanaman di Kecamatan Banyuresmi (m ²), 2018–2021 <i>Harvested Area of Medicinal Plants by Kind of Plant in Banyuresmi Subdistrict (m²), 2018–2021</i> | 62 |
| 5.4 | Produksi Tanaman Biofarmaka Menurut Jenis Tanaman di Kecamatan Banyuresmi (kg), 2018–2021 <i>Production of Medicinal Plants by Kind of Plant in Banyuresmi Subdistrict (kg), 2018–2021</i> | 63 |

| | | |
|------------|--|----|
| 5.5 | Luas Panen Tanaman Hias Menurut Jenis Tanaman di Kecamatan Banyuresmi (m ²), 2018–2021 <i>Harvested Area of Ornamental Plants by Kind of Plant in Banyuresmi Subdistrict (m²), 2018–2021</i> | 64 |
| 5.6 | Produksi Tanaman Hias Menurut Jenis Tanaman di Kecamatan Banyuresmi (tangkai), 2018–2021 <i>Production of Ornamental Plants by Kind of Plant n Banyuresmi Subdistrict (stalks), 2018–2021</i> | 66 |
| 5.7 | Produksi Buah-Buahan Menurut Jenis Tanaman di Kecamatan Banyuresmi (kuintal), 2018–2021 <i>Production of Annual Fruits by Kind of Plant in Banyuresmi Subdistrict (quintal), 2018–2021</i> | 68 |
| | | |
| 6. | PARIWISATA, TRANSPORTASI, DAN KOMUNIKASI/TOURISM, TRANSPORTATION, AND COMMUNICATION | |
| 6.1 | PARIWISATA TOURISM | |
| 6.1.1 | Jumlah Sarana Akomodasi Menurut Desa/Kelurahan dan Jenis Akomodasi di Kecamatan Banyuresmi, 2021 <i>Number of Accomodation Facilities by Villages/Kelurahan and Type of Accomodation in BanyuresmiSubdistrict, 2021</i> | 76 |
| 6.2 | TRANSPORTASI TRANSPORTATION | |
| 6.2.1 | Prasarana dan Sarana Transportasi Antar Desa/Kelurahan Menurut Desa/Kelurahan di Kecamatan Banyuresmi, 2021 <i>Inter-Villages/Kelurahan Transportation Infrastructure and Facilities by Villages/Kelurahan in BanyuresmiSubdistrict, 2021</i> | 77 |
| 6.3 | KOMUNIKASI COMMUNICATION | |
| 6.2.2 | Keberadaan Kantor Pos/Pos Pembantu/Rumah Pos, Pos Keliling, dan Perusahaan/Agen Jasa Ekspedisi Swasta Menurut Desa/Kelurahan di Kecamatan Banyuresmi, 2021 <i>Number of Post Office/Subsidiary of Post Office, Mobile Portal Service, Private Expedition Service Company by Villages/Kelurahan in BanyuresmiSubdistrict, 2021</i> | 79 |

| | | |
|--|--|----|
| 6.3.1 | Jumlah Menara Telepon seluler dan Operator Layanan Komunikasi Telepon Seluler Menurut Desa/ Kelurahan di Kecamatan Banyuresmi, 2021 <i>Number of Base Transceiver Station (BTS) and Cellular Phone Communication Service Operators by Villages/Kelurahan in BanyuresmiSubdistrict, 2021</i> | 80 |
| 6.3.2 | Kekuatan Sinyal Telepon Seluler dan Jenis Sinyal Internet Telepon Seluler Menurut Desa/Kelurahan di Kecamatan Banyuresmi, 2021 <i>The Strenght of Celular Phone Signal by Villages/Kelurahan in BanyuresmiSubdistrict, 2021</i> | 81 |
| 7. PERBANKAN, KOPERASI, DAN PERDAGANGAN/BANKING, COOPERATIVE, AND TRADE | | |
| 7.1 | Banyaknya Sarana Lembaga Keuangan Bank Menurut Desa/ Kelurahan dan Jenis Bank di Kecamatan Banyuresmi, 2021 <i>Number of Bank by Villages/Kelurahan and Type of Bank in BanyuresmiSubdistrict, 2021</i> | 88 |
| 7.2 | Banyaknya Koperasi Aktif Menurut Menurut Desa/Kelurahan dan Jenis Koperasi di Kecamatan Banyuresmi, 2021 <i>Number of Cooperative by Villages/Kelurahan and Type of Cooperative in BanyuresmiSubdistrict, 2021</i> | 89 |
| 7.3 | Banyaknya Sarana Perdagangan Menurut Desa/Kelurahan dan Jenis Sarana Perdagangan di Kecamatan Banyuresmi, 2021 <i>Number of Trade Facilities by Villages/Kelurahan and Type of Trade Facilities in BanyuresmiSubdistrict, 2021</i> | 91 |

DAFTAR GAMBAR/LIST OF FIGURES

| | | Halaman Page |
|-----|--|-----------------|
| 1.1 | Luas Daerah Menurut Desa/Kelurahan di Kecamatan Banyuresmi, 2021 <i>Total Area by Villages/Kelurahan in BanyuresmiSubdistrict, 2021</i> | 4 |
| 1.2 | Jarak ke Ibukota Kecamatan Menurut Desa/ Kelurahan di Kecamatan Banyuresmi(km), 2021 <i>Distance to the Subdistrict Capital by Village/Kelurahan in BanyuresmiSubdistrict (km), 2021</i> | 5 |
| 2.1 | Jumlah Rukun Warga (RW) dan Rukun Tetangga (RT) Menurut Desa/Kelurahan di Kecamatan Banyuresmi, 2021 <i>Number of Rukun Warga and Rukun Tetangga by Villages¹/ Kelurahan in BanyuresmiSubdistrict, 2022</i> | 12 |
| 2.2 | Jumlah PNS Menurut Tingkat Pendidikan dan Jenis Kelamin di Kantor Kecamatan Banyuresmi, 2022 <i>Number of Civil Servants According to Education and Gender in the District Office Banyuresmi, 2021</i> | 13 |
| 3.1 | Penduduk Menurut Desa/Kelurahan di Kecamatan Banyuresmi, 2021 <i>Population by Villages/Kelurahan in BanyuresmiSubdistrict, 2021</i> | 20 |
| 3.2 | Jumlah Penduduk Menurut Kelompok Umur dan Jenis Kelamin di Kecamatan Banyuresmi, 2021 <i>Population by Age Groups and Sex in BanyuresmiSubdistrict, 2021</i> | 21 |
| 4.1 | Banyaknya Desa ¹ /Kelurahan yang Memiliki Fasilitas Sekolah Menurut Tingkat Pendidikan di Kecamatan Banyuresmi, 2021 <i>Number of Villages¹/Kelurahan Having Educational Facilities by Educational Level in BanyuresmiSubdistrict, 2021</i> | 29 |
| 4.2 | Banyaknya Desa ¹ /Kelurahan yang Memiliki Sarana Kesehatan Menurut Jenis Sarana Kesehatan di Kecamatan Banyuresmi, 2021 <i>Number of Villages¹/Kelurahan Health Facilities by Type of Health Facilities in BanyuresmiSubdistrict, 2021</i> | 30 |
| 5.1 | Produksi Tanaman Biofarmaka Menurut Jenis Tanaman di Kecamatan Banyuresmi (kg), 2021–2022 <i>Production of Medicinal Plants by Kind of Plant in Banyuresmi Subdistrict (kg),2021–2022</i> | 56 |

| | | |
|-----|--|----|
| 5.2 | Luas Panen Tanaman Biofarmaka Menurut Jenis Tanaman di Kecamatan Banyuresmi (m ²), 2021–2022 <i>Harvested Area of Medicinal Plants by Kind of Plant in Banyuresmi Subdistrict (m²), 2021–2022.....</i> | 57 |
| 6.1 | Jumlah Sarana Akomodasi Menurut Desa/Kelurahan dan Jenis Akomodasi di Kecamatan Banyuresmi, 2021 <i>Number of Accomodation Facilities by Villages/Kelurahan and Type of Accomodation in BanyuresmiSubdistrict, 2021</i> | 74 |
| 6.2 | Jumlah Menara Telepon seluler dan Operator Layanan Komunikasi Telepon Seluler Menurut Desa/ Kelurahan di Kecamatan Banyuresmi, 2021 <i>Number of Base Transceiver Station (BTS) and Cellular Phone Communication Service Operators by Villages/Kelurahan in BanyuresmiSubdistrict, 2021</i> | 75 |
| 7.1 | Banyaknya Sarana Lembaga Keuangan Bank Menurut Desa/ Kelurahan dan Jenis Bank di Kecamatan Banyuresmi, 2021 <i>Number of Bank by Villages/Kelurahan and Type of Bank in BanyuresmiSubdistrict, 2021</i> | 86 |
| 7.2 | Banyaknya Koperasi Aktif Menurut Menurut Desa/Kelurahan dan Jenis Koperasi di Kecamatan Banyuresmi, 2021 <i>Number of Cooperative by Villages/Kelurahan and Type of Cooperative in BanyuresmiSubdistrict, 2021</i> | 87 |

PENJELASAN UMUM/EXPLANATORY NOTES

Tanda-tanda, satuan-satuan, dan lain-lainnya yang digunakan dalam publikasi ini adalah sebagai berikut:

Symbols, measurement units, and acronyms which are used in this publication, are as follows:

1. TANDA-TANDA/SYMBOLS

| | |
|---|-------|
| Data tidak tersedia/ <i>Data not available</i> | : ... |
| Tidak ada atau nol / <i>Null or zero</i> | : - |
| Data dapat diabaikan/ <i>Data negligible</i> | : 0 |
| Tanda decimal/ <i>Decimal point</i> | : , |
| Data tidak dapat ditampilkan/ <i>Not applicable</i> | : NA |
| Angka estimasi/ <i>Estimated figures</i> | : e |
| Angka diperbaiki/ <i>Revised figures</i> | : r |
| Angka sementara/ <i>Preliminary figures</i> | : x |
| Angka sangat sementara/ <i>Very preliminary figures</i> | : xx |
| Angka sangat sangat sementara/ <i>Very very preliminary figures</i> | : xxx |

2. SATUAN/UNITS

| | |
|--|---|
| barel/ <i>barrel</i> | : 158,99 liter/ <i>litres</i> = 1/6,2898 m ³ |
| hektar (ha)/ <i>hectare (ha)</i> | : 10 000 m ² |
| kilometer (km)/ <i>kilometres (km)</i> | : 1 000 meter/ <i>meters (m)</i> |
| knot/ <i>knot</i> | : 1,8523 km/jam (<i>km/hour</i>) |
| kuintal/ <i>quintal</i> | : 100 kg |
| KWh | : 1 000 Watt hour |
| MWh | : 1 000 KWh |
| liter (untuk beras)/ <i>litre (for rice)</i> | : 0,80 kg |
| MMSCF | : 1/35,3 m ³ |
| metrik ton (m.ton)/ <i>metric ton (m. ton)</i> | : 0,98421 long ton = 1 000 kg |
| ons/ <i>ounce</i> | : 28,31 gram/ <i>grams</i> |
| ton | : 1 000 kg |

Satuan lain: buah, dus, butir, helai/lembar, kaleng, batang, pulsa, ton kilometer (ton-km), jam, menit, persen (%).

Other units: unit, pack, pieces, sheet, tin, pulse, ton-kilometres(ton-km), hour, minute, percent (%).

Perbedaan angka di belakang koma disebabkan oleh pembulatan angka.

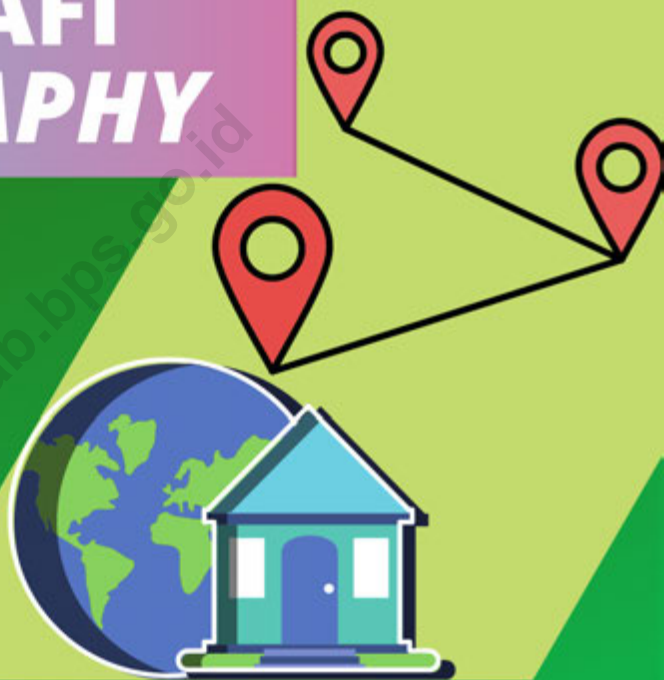
The difference in decimal numbers is caused by rounding.

DAFTAR SINGKATAN/LIST OF ABBREVIATION

| | |
|-----------|---|
| SI | : Stasiun Iklim/ <i>Climate Station</i> |
| SMPK | : Stasiun Meterologi Pertanian Khusus/ <i>Special Agricultural Meteorological Station</i> |
| t.t | : Tempat tidur/ <i>Bed</i> |
| BCG | : Bacillus Calmette Guerin |
| DPT | : Difteri, Pertusis, Tetanus/ <i>Diphtheria, Tetanus, and Pertussis</i> |
| TT | : Tetanus Toxoid |
| IOT | : Industri Obat Tradisional/ <i>Traditional Medicine Industry</i> |
| IKOT | : Industri Kecil Obat Tradisional/ <i>Traditional Medicine Small Industry</i> |
| Alkes | : Alat kesehatan/ <i>Health Kits</i> |
| PKRT | : Perbekalan Kesehatan Rumah tangga/ <i>Household Health Logistics</i> |
| Kompl | : Komplemen/ <i>Complement</i> |
| IRTP | : Industri Pangan Produksi Rumah Tangga/ <i>Foods Home Industry</i> |
| PBF | : Pedagang Besar Farmasi/ <i>Pharmacy Whole-seller</i> |
| GFK | : Gudang Farmasi Kab/Kota/Regency/ <i>Municipality Pharmacy Warehouse</i> |
| RB | : Rumah Bersalin/ <i>Delivery House</i> |
| Pustu | : Puskesmas pembantu/ <i>Auxiliary Public Health Center</i> |
| BP | : Balai Pengobatan/ <i>Polyclinic</i> |
| TPS | : Tempat Pembuangan Sampah Sementara / <i>landfill</i> |
| Jamkesmas | : Jaminan kesehatan masyarakat miskin/ <i>Poor public health insurance</i> |
| PJKMU | : Program Jaminan Kesehatan Masyarakat Umum/ <i>General Public Health Insurance Program</i> |
| SIUP | : Surat Ijin Usaha Perdagangan/ <i>Trading Permission Letter</i> |
| TDP | : Tanda Daftar Perusahaan/ <i>Company Registration Identity</i> |
| API | : Angka Pengenal Importir/ <i>Importer's Identity Number</i> |

BAB 1

GEOGRAFI *GEOGRAPHY*



ULASAN

Kecamatan Banyuwangi mempunyai luas wilayah sekitar 4.923,3 Ha, dengan memiliki ketinggian antara 700-800 meter dari permukaan air laut serta memiliki batas-batas wilayah sebagai berikut :

- Sebelah Utara, berbatasan dengan Kecamatan Leles dan Kecamatan Leuwigoong;
- Sebelah Selatan, berbatasan dengan Kecamatan Pangatikan;
- Sebelah Barat, berbatasan dengan Kecamatan Tarogong Kidul dan Karangpawitan;
- Sebelah Timur, berbatasan dengan Kecamatan Tarogong Kaler,

Kecamatan Banyuwangi ini sebagian besar desa-desanya terletak didaerah dataran.

DESCRIPTION

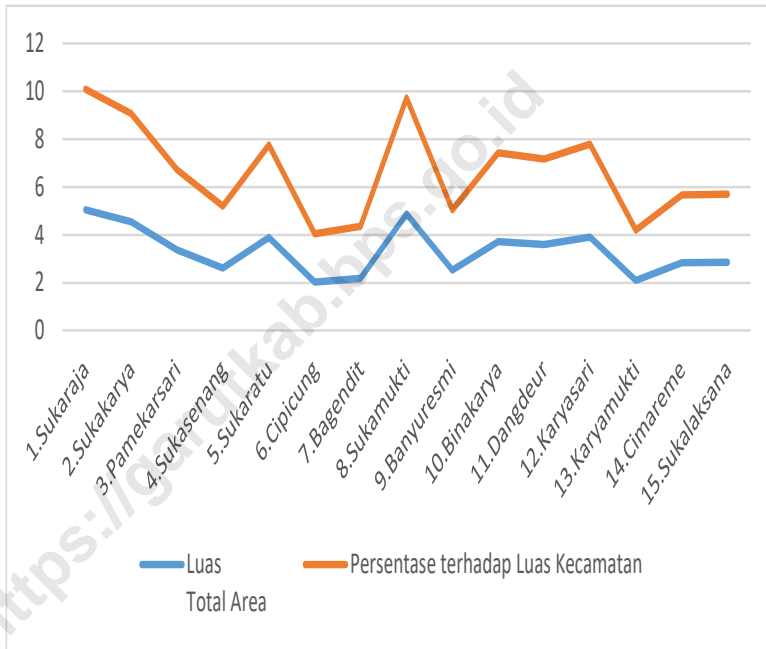
Banyuwangi sub district has an area of about 4,923.3 Ha, with an altitude between 700-800 meters from sea level and has the following regional boundaries:

- *North side, adjacent to Leles and Leuwigoong Sub-districts;*
- *South side, adjacent to Pangatikan Sub-district;*
- *West side, adjacent to Kecamatan Tarogong Kidul and Karangpawitan;*
- *East side, adjacent to Kecamatan Tarogong Kaler,*

Banyuwangi Subdistrict is most of the villages are located in the terrain area.

Gambar 1.1
Figures

Luas Daerah Menurut Desa/Kelurahan di Kecamatan Banyuresmi, 2022
Total Area by Villages/Kelurahan in Banyuresmi Subdistrict, 2022

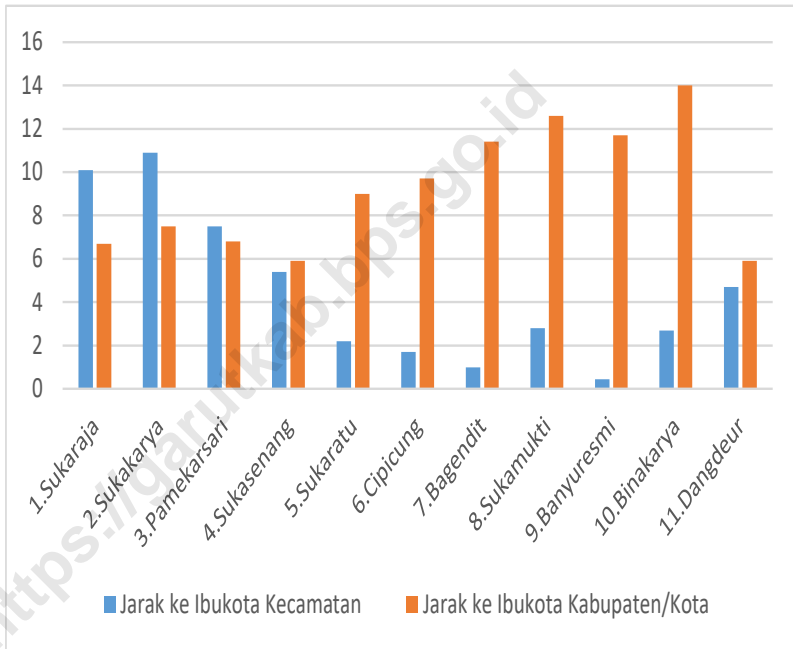


Catatan/Note: ...

Sumber/Source: Kementerian Dalam Negeri/Ministry of Home Affairs

Gambar 1.2
Figures

Jarak ke Ibukota Kecamatan Menurut Desa/Kelurahan di Kecamatan Banyuresmi(km), 2022
Distance to the Subdistrict Capital by Village/Kelurahan in Banyuresmi Subdistrict (km), 2022



Catatan/Note: ...

Sumber/Source: BPS, Pendataan Potensi Desa (Podes) 2022/BPS-Statistics Indonesia, Village Potential Data Collecting 2022 AC

Tabel 1.1 Luas Daerah Menurut Desa/Kelurahan di Kecamatan Banyuresmi, 2022
Table Total Area by Villages/Kelurahan in Banyuresmi Subdistrict, 2022

| Desa/Kelurahan Village/Kelurahan | Luas Total Area (km ² /sq.km) | Persentase terhadap Luas Kecamatan Percentage to Subdistrict Area |
|-------------------------------------|--|---|
| (1) | (2) | (3) |
| 1.Sukaraja | 5,05 | 10,09 |
| 2.Sukakarya | 4,54 | 9,07 |
| 3.Pamekarsari | 3,37 | 6,73 |
| 4.Sukasenang | 2,61 | 5,21 |
| 5.Sukaratu | 3,89 | 7,76 |
| 6.Cipicung | 2,02 | 4,04 |
| 7.Bagendit | 2,18 | 4,35 |
| 8.Sukamukti | 4,87 | 9,72 |
| 9.Banyuresmi | 2,53 | 5,05 |
| 10.Binakarya | 3,72 | 7,43 |
| 11.Dangdeur | 3,59 | 7,18 |
| 12.Karyasari | 3,91 | 7,80 |
| 13.Karyamukti | 2,10 | 4,20 |
| 14.Cimareme | 2,84 | 5,67 |
| 15.Sukalaksana | 2,86 | 5,71 |
| Kecamatan Banyuresmi | | |

Catatan/Note: ...

Sumber/Source: Kementerian Dalam Negeri/Ministry of Home Affairs

Tabel 1.2
Table

Jarak ke Ibukota Kecamatan dan Ibukota Kabupaten/Kota Menurut Desa/Kelurahan di Kecamatan Banyuresmi(km), 2022
Distance to the Subdistrict Capital and Regency/Municipal Capital by Villages/Kelurahan in BanyuresmiSubdistrict (km), 2022

| Desa/Kelurahan <i>Village/Kelurahan</i> | Jarak ke Ibukota Kecamatan <i>Distance to Subdistrict Capital</i> | Jarak ke Ibukota Kabupaten/ Kota <i>Distance to Regency/Municipal Capital</i> |
|--|--|---|
| (1) | (2) | (3) |
| 1.Sukaraja | 10,1 | 6,7 |
| 2.Sukakarya | 10,9 | 7,5 |
| 3.Pamekarsari | 7,5 | 6,8 |
| 4.Sukasenang | 5,4 | 5,9 |
| 5.Sukaratu | 2,2 | 9 |
| 6.Cipicung | 1,7 | 9,7 |
| 7.Bagendit | 0,99 | 11,4 |
| 8.Sukamukti | 2,8 | 12,6 |
| 9.Banyuresmi | 0,45 | 11,7 |
| 10.Binakarya | 2,7 | 14 |
| 11.Dangdeur | 4,7 | 5,9 |
| 12.Karyasari | 6,5 | 17,8 |
| 13.Karyamukti | 3,3 | 14,6 |
| 14.Cimareme | 5,9 | 17,2 |
| 15.Sukalaksana | 5,5 | 9,2 |
| Kecamatan Banyuresmi | | |

Catatan/Note: ...

Sumber/Source: BPS, Pendataan Potensi Desa (Podes) 2022/BPS-Statistics Indonesia, Village Potential Data Collecting 2022AC

BAB 2

PEMERINTAHAN GOVERNMENT



ULASAN

Data yang disajikan pada bab ini mencakup data-data pemerintahan, aparatur di lingkungan kantor kecamatan, serta unit pelaksana yang berada di bawah lingkup kecamatan.

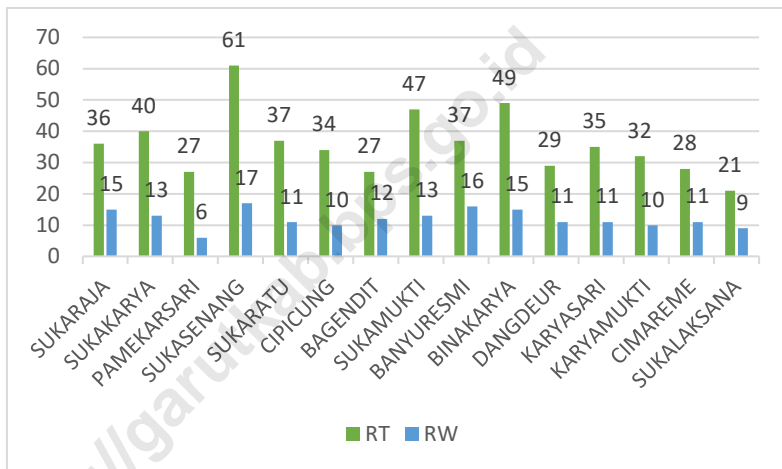
DESCRIPTION

Data presented in this chapter contains data on government, personnel in the sub-district office, and implementing units that are under the sub-district allocation.

<https://garutkab.bps.go.id>

Gambar 2.1
Figures

Jumlah Rukun Warga (RW) dan Rukun Tetangga (RT) Menurut Desa/Kelurahan di Kecamatan Banyuresmi, 2022
Number of Rukun Warga and Rukun Tetangga by Villages¹/Kelurahan in BanyuresmiSubdistrict, 2022

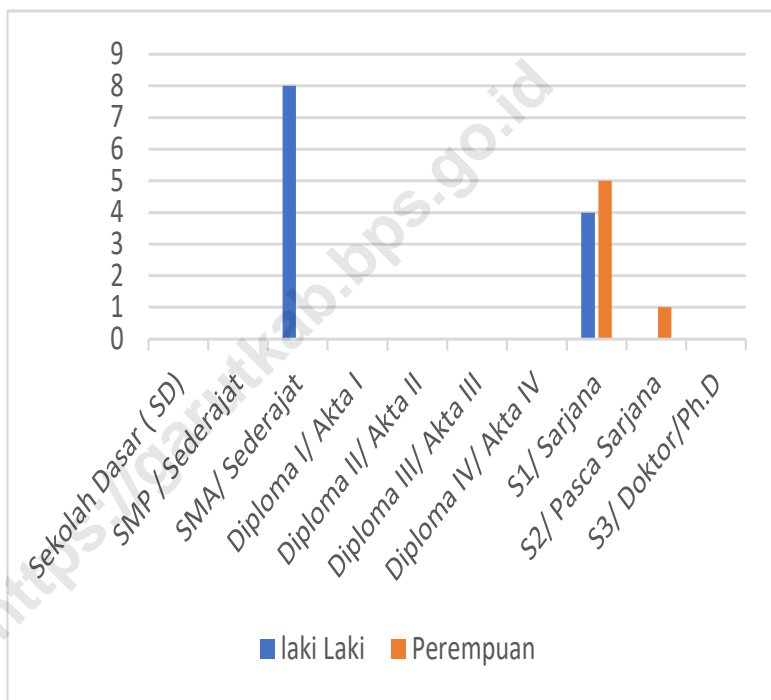


Catatan/Note: ...

Sumber/Source: Dinas Pemberdayaan Masyarakat dan Desa Kabupaten Garut

Gambar 2.2
Figures

Jumlah PNS Menurut Tingkat Pendidikan dan Jenis Kelamin di Kantor Kecamatan Banyuresmi, 2022
Number of Civil Servants According to Education and Gender in the District Office Banyuresmi, 2022



Catatan/Note: ...

Sumber/Source: Kantor Kecamatan/SubDistrict Office

2.1 WILAYAH ADMINISTRATIF ADMINISTRATIVE AREA

Tabel 2.1.1 Jumlah Rukun Warga (RW) dan Rukun Tetangga (RT) Menurut Desa/Kelurahan di Kecamatan Banyuresmi, 2022
Table Number of Rukun Warga and Rukun Tetangga by Villages'/Kelurahan in Banyuresmi Subdistrict, 2022

| Desa/Kelurahan Village/Kelurahan | Rukun Warga (RW) Rukun Warga | Rukun Tetangga (RT) Rukun Tetangga |
|-------------------------------------|---------------------------------|---------------------------------------|
| (1) | (2) | (3) |
| 1.Sukaraja | 36 | 15 |
| 2.Sukakarya | 40 | 13 |
| 3.Pamekarsari | 27 | 6 |
| 4.Sukasenang | 61 | 17 |
| 5.Sukaratu | 37 | 11 |
| 6.Cipicung | 34 | 10 |
| 7.Bagendit | 27 | 12 |
| 8.Sukamukti | 47 | 13 |
| 9.Banyuresmi | 37 | 16 |
| 10.Binakarya | 49 | 15 |
| 11.Dangdeur | 29 | 11 |
| 12.Karyasari | 35 | 11 |
| 13.Karyamukti | 32 | 10 |
| 14.Cimareme | 28 | 11 |
| 15.Sukalaksana | 21 | 9 |
| Kecamatan Banyuresmi | 540 | 180 |

Catatan/Note: ...

Sumber/Source: Dinas Pemberdayaan Masyarakat dan Desa Kabupaten Garut

2.2 SUMBER DAYA MANUSIA HUMAN RESOURCES

Tabel 2.2.1 Jumlah PNS Menurut Golongan/Ruang dan Jenis Kelamin di Kantor Kecamatan Banyuresmi, 2022
Table *Number of Civil Servants By Group/Space and Gender in the District Office Banyuresmi, 2022*

| Golongan/Ruang <i>Room type</i> | Laki-Laki <i>Male</i> | Perempuan <i>Female</i> | Jumlah <i>Total</i> |
|------------------------------------|--------------------------|----------------------------|------------------------|
| (1) | (2) | (3) | (4) |
| IVd | - | - | - |
| IVc | - | - | - |
| IVb | - | 1 | 1 |
| IVa | - | - | - |
| III d | 3 | 2 | 5 |
| III c | - | 1 | 1 |
| III b | 1 | 1 | 2 |
| III a | - | - | - |
| II d | 7 | - | 7 |
| II c | - | 1 | 1 |
| II b | 1 | - | 1 |
| II a | - | - | - |
| I d | - | - | - |
| I c | - | - | - |
| I b | - | - | - |
| I a | - | - | - |
| Kecamatan Banyuresmi | 12 | 6 | 18 |

Catatan/Note: ...

Sumber/Source: Kantor Kecamatan/SubDistrict Office

Tabel 2.2.2
Table

Jumlah PNS Menurut Tingkat Pendidikan dan Jenis Kelamin di Kantor Kecamatan Banyuwangi, 2022
Number of Civil Servants According to Education and Gender in the District Office Banyuwangi, 2022

| Tingkat Pendidikan <i>Educational Level</i> | Laki-Laki <i>Male</i> | Perempuan <i>Female</i> | Jumlah <i>Total</i> |
|---|---------------------------------|-----------------------------------|-------------------------------|
| (1) | (2) | (3) | (4) |
| Sekolah Dasar (SD) <i>Primary School</i> | - | - | - |
| SMP/Sederajat <i>Junior High School</i> | - | - | - |
| SMA/Sederajat <i>Senior High School</i> | 8 | - | 8 |
| Diploma I/Akta I <i>Diploma I/Akta I</i> | - | - | - |
| Diploma II/Akta II <i>Diploma II/Akta II</i> | - | - | - |
| Diploma III/Akta III <i>Diploma III/Akta III</i> | - | - | - |
| Diploma IV/Akta IV <i>Diploma IV/Akta IV</i> | - | - | - |
| S1/Sarjana <i>Under Graduate/Bachelor</i> | 4 | 5 | 9 |
| S2/Pasca Sarjana <i>Graduate</i> | - | 1 | 1 |
| S3/Doktor/Ph.D <i>Post Graduate</i> | - | - | - |
| Jumlah/Total | 12 | 6 | 18 |

Catatan/Note: ...

Sumber/Source: Kantor Kecamatan/SubDistrict Office

BAB 3

PENDUDUK *POPULATION*



ULASAN

Pada bab ini dapat dicari beragam tabel yang berhubungan dengan masalah demografi di Kecamatan, seperti jumlah penduduk, penduduk menurut kelompok umur, jumlah kelahiran (fertilitas), data kejadian kematian, dan juga menyajikan data migrasi baik yang datang maupun yang meninggalkan wilayah kecamatan. Kemudian dilengkapi dengan data ketenagakerjaan seperti penduduk yang bekerja sebagai TKI.

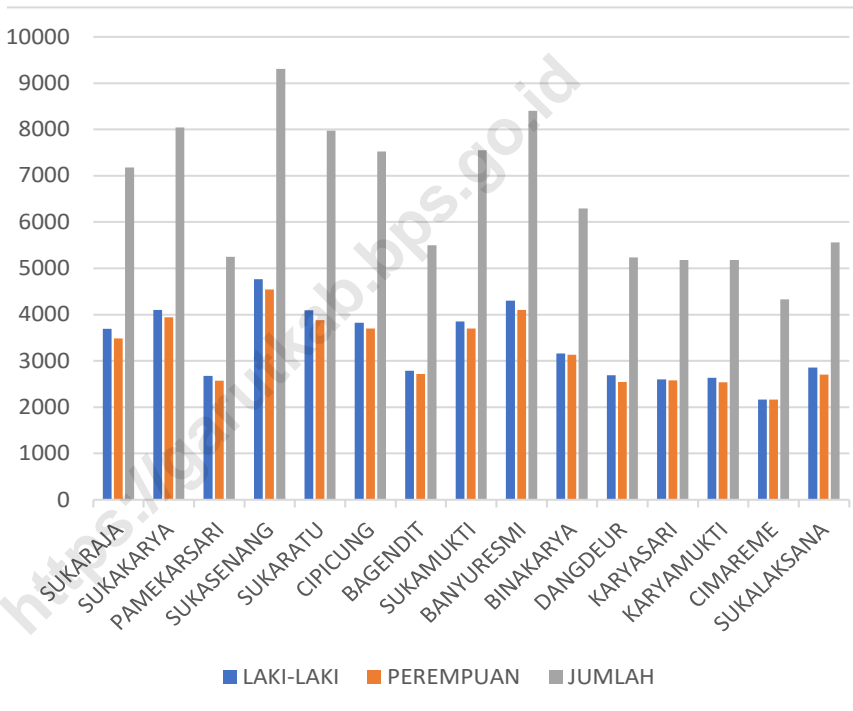
DESCRIPTION

In this chapter you can look for various tables related to demographic problems in the Sub-district, such as population, population by age group, number of births (fertility), death event data, and also presents migration data both coming and leaving the sub-district area. Then equipped with employment data such as residents who work as migrant workers.

<https://garutkab.bps.go.id>

Gambar 3.1
Figures

Penduduk Menurut Desa/Kelurahan di Kecamatan Banyuresmi, 2021
Population by Villages/Kelurahan in Banyuresmi Subdistrict, 2021

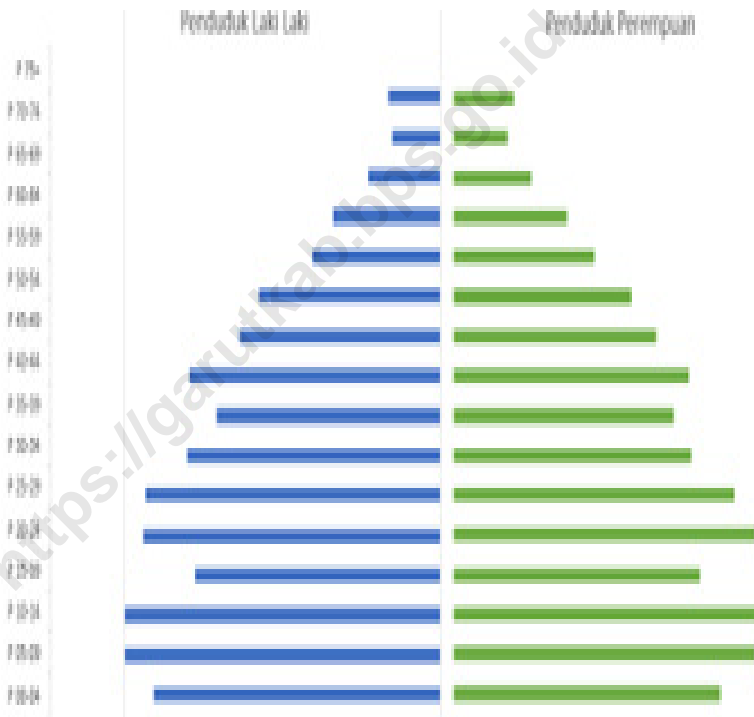


Catatan/Note: ...

Sumber/Source: Data Administrasi Dinas Kependudukan dan Pencatatan Sipil (Disdukcapil) / Administrative Data of the Population and Civil Registration Service (Disdukcapil)

Gambar 3.2
Figures

Jumlah Penduduk Menurut Kelompok Umur dan Jenis Kelamin di Kecamatan Banyuresmi, 2021
Population by Age Groups and Sex in Banyuresmi Subdistrict, 2021



Catatan/Note: ...
 Sumber/Source: Data Administrasi Dinas Kependudukan dan Pencatatan Sipil (Disdukcapil) / Administrative Data of the Population and Civil Registration Service (Disdukcapil)

Tabel 3.1
Table

Penduduk, Distribusi Persentase Penduduk, dan Rasio Jenis Kelamin Penduduk Menurut Desa/Kelurahan di Kecamatan Banyuresmi, 2022
Population, Percentage Distribution of Population, and Population Sex Ratio by Villages/Kelurahan in Banyuresmi Subdistrict, 2022

| Desa/Kelurahan Village/Kelurahan | Penduduk/Population | | |
|-------------------------------------|---------------------|------------------|---------------|
| | Laki-Laki/Male | Perempuan/Female | Jumlah/Total |
| (1) | (2) | (3) | (4) |
| 1.Sukaraja | 3691 | 3487 | 7178 |
| 2.Sukakarya | 4103 | 3942 | 8045 |
| 3.Pamekarsari | 2676 | 2575 | 5251 |
| 4.Sukasenang | 4767 | 4543 | 9310 |
| 5.Sukaratu | 4092 | 3881 | 7973 |
| 6.Cipicung | 3824 | 3702 | 7526 |
| 7.Bagendit | 2786 | 2715 | 5501 |
| 8.Sukamukti | 3855 | 3697 | 7552 |
| 9.Banyuresmi | 4302 | 4103 | 8405 |
| 10.Binakarya | 3161 | 3132 | 6293 |
| 11.Dangdeur | 2690 | 2542 | 5232 |
| 12.Karyasari | 2600 | 2579 | 5179 |
| 13.Karyamukti | 2637 | 2540 | 5177 |
| 14.Cimareme | 2164 | 2166 | 4330 |
| 15.Sukalaksana | 2856 | 2702 | 5558 |
| Kecamatan Banyuresmi | 50 204 | 48 306 | 98 510 |

Lanjutan Tabel/*Continued Table 3.1*

| Desa/Kelurahan <i>Village/Kelurahan</i> | Persentase Penduduk <i>Percentage of Total Population</i> | Rasio Jenis Kelamin Penduduk <i>Population Sex Ratio</i> |
|--|--|--|
| (1) | (5) | (7) |
| 1.Sukaraja | 7,72 | 105,8 |
| 2.Sukakarya | 8,65 | 104,1 |
| 3.Pamekarsari | 5,64 | 103,9 |
| 4.Sukasenang | 10,01 | 104,9 |
| 5.Sukaratu | 8,58 | 105,4 |
| 6.Cipicung | 8,09 | 103,3 |
| 7.Bagendit | 5,91 | 102,6 |
| 8.Sukamukti | 8,12 | 104,3 |
| 9.Banyuresmi | 9,04 | 104,8 |
| 10.Binakarya | 6,77 | 100,9 |
| 11.Dangdeur | 5,62 | 105,8 |
| 12.Karyasari | 5,57 | 100,8 |
| 13.Karyamukti | 5,58 | 103,8 |
| 14.Cimareme | 4,66 | 100 |
| 15.Sukalaksana | 5,97 | 105,7 |
| Kecamatan Banyuresmi | | 103,74 |

Catatan/Note: ...

Sumber/Source: Data Administrasi Dinas Kependudukan dan Pencatatan Sipil (Disdukcapil) / *Administrative Data of the Population and Civil Registration Service (Disdukcapil)*

Tabel 3.2
Table

Jumlah Penduduk Menurut Kelompok Umur dan Jenis Kelamin di Kecamatan Banyuresmi, 2022
Population by Age Groups and Sex in Banyuresmi Subdistrict, 2022

| Kelompok Umur Age Groups | Jenis Kelamin/Sex | | |
|-----------------------------|-------------------|---------------------|-----------------|
| | Laki-Laki Male | Perempuan Female | Jumlah Total |
| (1) | (2) | (3) | (4) |
| 0-4 | 4383 | 3996 | 8379 |
| 5-9 | 4865 | 4532 | 9397 |
| 10-14 | 4812 | 4612 | 9424 |
| 15-19 | 3749 | 3695 | 7444 |
| 20-24 | 4537 | 4522 | 9059 |
| 25-29 | 4495 | 4204 | 8699 |
| 30-34 | 3880 | 3553 | 7433 |
| 35-39 | 3425 | 3302 | 6727 |
| 40-44 | 3839 | 3524 | 7363 |
| 45-49 | 3081 | 3034 | 6115 |
| 50-54 | 2790 | 2658 | 5448 |
| 55-59 | 1980 | 2105 | 4085 |
| 60-64 | 1661 | 1698 | 3359 |
| 65-69 | 1122 | 1160 | 2282 |
| 70-74 | 770 | 811 | 1581 |
| 75+ | 815 | 900 | 1715 |
| Kecamatan Banyuresmi | 50 204 | 48 306 | 98 510 |

Catatan/Note: ...

Sumber/Source: Data Administrasi Dinas Kependudukan dan Pencatatan Sipil (Disdukcapil) / Administrative Data of the Population and Civil Registration Service (Disdukcapil)

BAB 4

SOSIAL DAN KESEJAHTERAAN RAKYAT SOCIAL AND WELFARE



ULASAN

Di bidang sosial menyangkut berbagai aspek yang memang dirasakan sangat kompleks. Karena selain berdampak terhadap masalah ekonomi juga berdampak pada masalah sosial politik masyarakat. Bahkan keberhasilan pembangunan dibidang sosial dapat dievaluasi dan dijadikan sebagai indikator tahun-tahun selanjutnya. Keberhasilan pembangunan dalam bidang sosial tidak hanya dapat dilihat dari bentuk fisik saja namun juga harus dilihat secara keseluruhan yaitu dari segi fisik maupun dari segi non fisik. Salah satu upaya dari pemerintah Kabupaten Garut dalam rangka pembangunan sosial budaya adalah dengan mengupayakan berbagai program yang langsung menyentuh masyarakat sebagai sasarannya diantaranya pembangunan di bidang pendidikan, kesehatan dan Keluarga Berencana, bidang Agama serta bidang sosial lainnya.

Pada bab ini data mengenai pendidikan menyajikan jumlah sekolah menurut tingkatan pendidikan yang di mulai dari tingkat SD sampai Sekolah Menengah (SMU/SMK).

Data mengenai kesehatan pada bab ini menyajikan jumlah sarana dan fasilitas kesehatan yang ada dikecamatan Banyuresmi mulai dari Puskesmas, Pustu sampai posyandu, termasuk jumlah tenaga kesehatan itu sendiri.

Data mengenai Agama dalam bab

DESCRIPTION

In the social field concerning various aspects that are felt very complex. Because in addition to impact on economic problems also impact on socio-political issues of society. Even the success of development in the social field can be evaluated and used as an indicator for the next years. The success of development in the social field not only can be seen from the physical form but also must be seen as a whole that is in terms of physical as well as in terms of non-physical One of the efforts of Garut regency government in the framework of socio-cultural development is to seek a variety of programs that directly touch the community as its targets such as development in the field of education, health and family planning, religion and other social fields.

In this chapter data on education presents the number of schools according to their level of education ranging from elementary to high school (high school / vocational) level.

Health data in this chapter presents the number of health facilities and facilities available in Banyuresmi District from Puskesmas, Pustu to Posyandu, including the number of health workers themselves ranging

Religion data in this chapter presents;

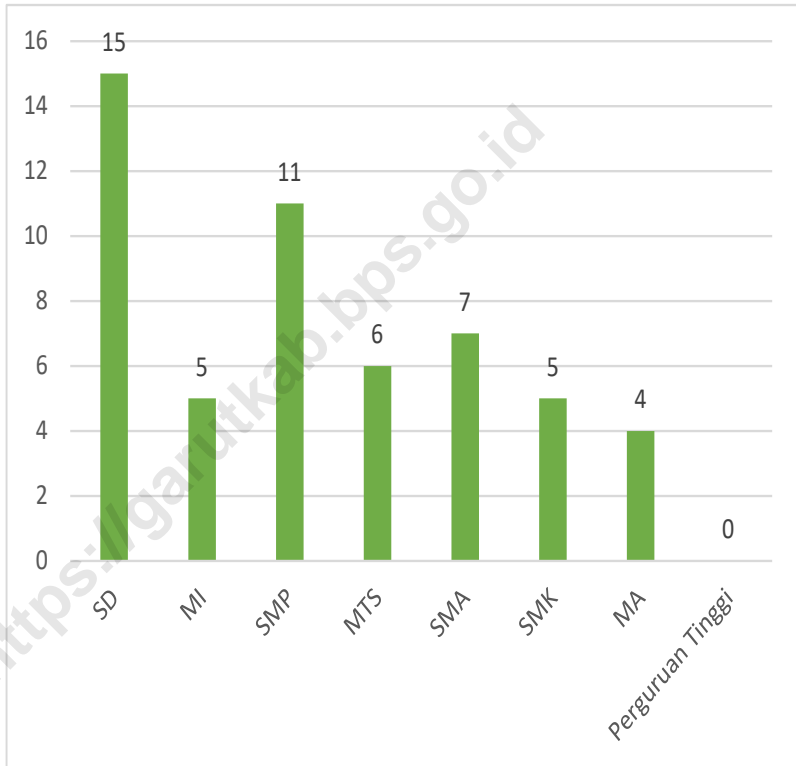
ini menyajikan; jumlah penduduk menurut agama yang dianut, tempat peribadatan.

the number of people according to the religion adopted, the place of worship.

<https://garutkab.bps.go.id>

Gambar 4.1
Figures

Banyaknya Desa¹/Kelurahan yang Memiliki Fasilitas Sekolah Menurut Tingkat Pendidikan di Kecamatan Banyuwangi, 2021
Number of Villages¹/Kelurahan Having Educational Facilities by Educational Level in Banyuwangi Subdistrict, 2021

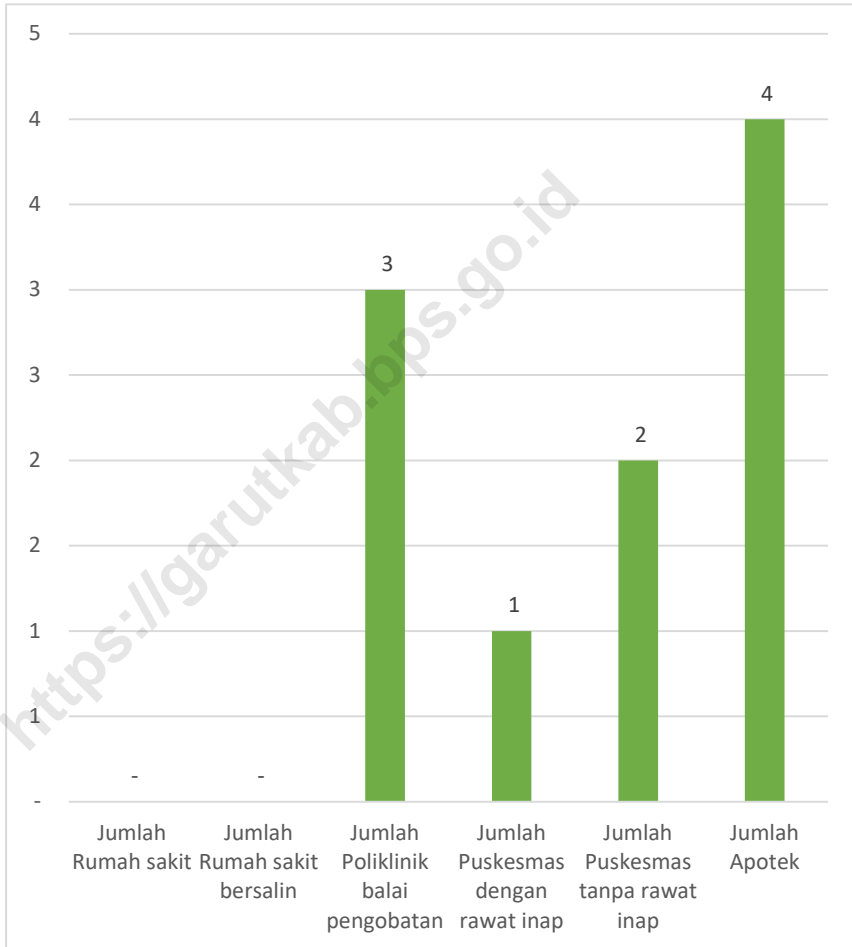


Catatan/Note: ¹Desa pada tabel ini termasuk Unit Permukiman Transmigrasi (UPT) yang masih dibina oleh kementerian terkait/Villages in this table include Transmigration Settlement Unit which is still fostered by the relevant ministries.

Sumber/Source: BPS, Pendataan Potensi Desa (Podes) 2020 dan 2021/BPS-Statistics Indonesia, Village Potential Data Collecting 2020 and 2021

Gambar 4.2
Figures

Banyaknya Desa¹/Kelurahan yang Memiliki Sarana Kesehatan Menurut Jenis Sarana Kesehatan di Kecamatan Banyuresmi, 2021
Number of Villages¹/Kelurahan Health Facilities by Type of Health Facilities in BanyuresmiSubdistrict, 2021



Catatan/Note: ...

Sumber/Source: BPS, Pendataan Potensi Desa (Podes) 2019–2021/BPS-Statistics Indonesia, Village Potential Data Collecting 2019–2021

4.1 PENDIDIKAN EDUCATION

Tabel 4.1.1 Banyaknya Desa¹/Kelurahan yang Memiliki Fasilitas Sekolah Menurut Tingkat Pendidikan di Kecamatan Banyuwangi, 2021
Number of Villages¹/Kelurahan Having Educational Facilities by Educational Level in Banyuwangi Subdistrict, 2021

| Tingkat Pendidikan <i>Educational Level</i> | 2021 |
|--|------|
| (1) | (2) |
| Sekolah Dasar (SD) <i>Primary School</i> | 15 |
| Madrasah Ibtidaiyah (MI) <i>Madrasah Ibtidaiyah</i> | 5 |
| Sekolah Menengah Pertama (SMP) <i>Junior High School</i> | 11 |
| Madrasah Tsanawiyah (MTs) <i>Madrasah Tsanawiyah (MTs)</i> | 6 |
| Sekolah Menengah Atas (SMA) <i>Senior High School</i> | 7 |
| Sekolah Menengah Kejuruan (SMK) <i>Vocational High School</i> | 5 |
| Madrasah Aliyah (MA) <i>Madrasah Aliyah</i> | 4 |
| Akademi/Perguruan Tinggi <i>Academy/University</i> | – |

Catatan/Note: ¹ Desa pada tabel ini termasuk Unit Permukiman Transmigrasi (UPT) yang masih dibina oleh kementerian terkait/
Villages in this table include Transmigration Settlement Unit which is still fostered by the relevant ministries.

Sumber/Source: BPS, Pendataan Potensi Desa (Podes) 2020 dan 2021/BPS-Statistics Indonesia, *Village Potential Data Collecting 2020 and 2021*

Tabel 4.1.2 Jumlah Sekolah Menurut Tingkat Pendidikan di Kecamatan Banyuresmi, 2021/2022 dan 2022/2023
Table Number of Schools by Educational Level in Banyuresmi Subdistrict, 2021/2022 and 2022/2023

| Tingkat Pendidikan Educational Level | Negeri/Public | | Swasta/Private | | Jumlah/Total | |
|--|---------------|-----------|----------------|-----------|--------------|-----------|
| | 2021/2022 | 2022/2023 | 2021/2022 | 2022/2023 | 2021/2022 | 2022/2023 |
| (1) | (2) | (3) | (4) | (5) | (6) | (7) |
| Taman Kanak-Kanak (TK) ¹ /Kindergarten ¹ | - | - | 33 | 33 | 33 | 33 |
| Raudatul Athfal (RA) ² Raudatul Athfal (RA) ² | ... | ... | ... | ... | 26 | 26 |
| Sekolah Dasar (SD) ¹ Elementary Schools ¹ | 46 | 46 | 3 | 3 | 49 | 49 |
| Madrasah Ibtidaiyah (MI) ² /Madrasah Ibtidaiyah (MI) ² | - | - | 12 | 12 | 12 | 12 |
| Sekolah Menengah Pertama (SMP) ¹ /Junior High Schools ¹ | 3 | 3 | 11 | 11 | 14 | 14 |
| Madrasah Tsanawiyah (MTs) ² /Madrasah Tsanawiyah (MTs) ² | - | - | 9 | 9 | 9 | 9 |
| Sekolah Menengah Atas (SMA) ¹ /Senior High Schools ¹ | 1 | 1 | 2 | 2 | 3 | 3 |
| Sekolah Menengah Kejuruan (SMK) ¹ Vocational High Schools ¹ | - | - | 5 | 4 | 5 | 4 |
| Madrasah Aliyah (MA) ² Madrasah Aliyah (MA) ² | - | - | 5 | 5 | 5 | 5 |

Catatan/Note: ³ Seluruh Raudatul Athfal (RA) berstatus swasta/All Raudatul Athfal (RA) are private

Sumber/Source: ¹ Kementerian Pendidikan, Kebudayaan, Riset, dan Teknologi, Sistem Data Pokok Pendidikan, data semester ganjil laporan sampai dengan 30 November 2021/Ministry of Education, Culture, Research, and Technology, Basic Education Data System, odd semester report data up to 30 November 2022

² Kementerian Agama, EMIS, data semester ganjil laporan sampai dengan 17 Februari 2022/Ministry of Religious Affairs, EMIS, odd semester report data up to 17 February 2023

Tabel 4.1.3
Table

Jumlah Guru Menurut Tingkat Pendidikan di Kecamatan Banyuresmi, 2020/2021 dan 2021/2022
Number of Teachers by Educational Level in Banyuresmi Subdistrict, 2020/2021 and 2021/2022

| Tingkat Pendidikan Educational Level | Negeri/Public | | Swasta/Private | | Jumlah/Total | |
|--|---------------|-----------|----------------|-----------|--------------|-----------|
| | 2021/2022 | 2022/2023 | 2021/2022 | 2022/2023 | 2021/2022 | 2022/2023 |
| (1) | (2) | (3) | (4) | (5) | (6) | (7) |
| Taman Kanak-Kanak (TK) ¹ /Kindergarten ¹ | - | - | 103 | 103 | 103 | 103 |
| Raudatul Athfal (RA) ² Raudatul Athfal (RA) ² | ... | ... | ... | ... | 88 | 88 |
| Sekolah Dasar (SD) ^{1,3} Elementary Schools ^{1,3} | 380 | 380 | 26 | 26 | 406 | 406 |
| Madrasah Ibtidaiyah (MI) ¹ /Madrasah Ibtidaiyah (MI) ² | - | - | 145 | 127 | 145 | 127 |
| Sekolah Menengah Pertama (SMP) ^{1,3} / Junior High Schools ^{1,3} | 91 | 84 | 124 | 121 | 215 | 205 |
| Madrasah Tsanawiyah (MTs) ² /Madrasah Tsanawiyah (MTs) ² | - | - | 125 | 106 | 125 | 106 |
| Sekolah Menengah Atas (SMA) ^{1,3} /Senior High Schools ^{1,3} | 30 | 37 | 35 | 39 | 65 | 76 |
| Sekolah Menengah Kejuruan (SMK) ^{1,3,4} Vocational High Schools ^{1,3,4} | - | - | 81 | 63 | 81 | 63 |
| Madrasah Aliyah (MA) ² Madrasah Aliyah (MA) ² | - | - | 56 | 48 | 56 | 48 |

Catatan/Note: ³ Jumlah guru termasuk kepala sekolah dan guru/The total of teachers including headmaster and teacher.

⁴ Guru yang mengajar di dua sekolah atau lebih dihitung di masing-masing sekolah/Teacher who taught in two schools or more counted in every school.

Sumber/Source: ¹ Kementerian Pendidikan, Kebudayaan, Riset, dan Teknologi, Sistem Data Pokok Pendidikan, data semester ganjil laporan sampai dengan 30 November 2021/Ministry of Education, Culture, Research, and Technology, Basic Education Data System, odd semester report data up to 30 November 2022

² Kementerian Agama, EMIS, data semester ganjil laporan sampai dengan 17 Februari 2022/Ministry of Religious Affairs, EMIS, odd semester report data up to 17 February 2023

Tabel 4.1.4 Jumlah Murid Menurut Tingkat Pendidikan di Kecamatan Banyuresmi, 2021/2022 dan 2022/2023
Table Number of Pupils by Educational Level in Banyuresmi Subdistrict, 2021/2022 and 2022/2023

| Tingkat Pendidikan Educational Level | Negeri/Public | | Swasta/Private | | Jumlah/Total | |
|--|---------------|-----------|----------------|-----------|--------------|-----------|
| | 2022/2023 | 2021/2022 | 2022/2023 | 2021/2022 | 2022/2023 | 2021/2022 |
| (1) | (2) | (3) | (4) | (5) | (6) | (7) |
| Taman Kanak-Kanak (TK) ¹ /Kindergarten ¹ | - | - | 1 226 | 1 226 | 1226 | 1226 |
| Raudatul Athfal (RA) ² Raudatul Athfal (RA) ² | ... | ... | ... | ... | 1088 | 1088 |
| Sekolah Dasar (SD) ¹ Elementary Schools ¹ | 8 195 | 8 195 | 696 | 696 | 8891 | 8891 |
| Madrasah Ibtidaiyah (MI) ² /Madrasah Ibtidaiyah (MI) ² | - | - | 2 142 | 2 140 | 2142 | 2140 |
| Sekolah Menengah Pertama (SMP) ¹ /Junior High Schools ¹ | 1 645 | 1 712 | 1 921 | 1 793 | 3566 | 3505 |
| Madrasah Tsanawiyah (MTs) ² /Madrasah Tsanawiyah (MTs) ² | - | - | 1 353 | 1 352 | 1353 | 1352 |
| Sekolah Menengah Atas (SMA) ¹ /Senior High Schools ¹ | 705 | 886 | 559 | 647 | 1264 | 1533 |
| Sekolah Menengah Kejuruan (SMK) ¹ Vocational High Schools ¹ | - | - | 1 403 | 1 190 | 1 403 | 1 190 |
| Madrasah Aliyah (MA) ² Madrasah Aliyah (MA) ² | - | - | 639 | 635 | 639 | 635 |

Catatan/Note: ...

Sumber/Source: ¹ Kementerian Pendidikan, Kebudayaan, Riset, dan Teknologi, Sistem Data Pokok Pendidikan, data semester ganjil laporan sampai dengan 30 November 2021/Ministry of Education, Culture, Research, and Technology, Basic Education Data System, odd semester report data up to 30 November 2021

² Kementerian Agama, EMIS, data semester ganjil laporan sampai dengan 17 Februari 2022/Ministry of Religious Affairs, EMIS, odd semester report data up to 17 February 2022

4.2 KESEHATAN HEALTH

Tabel 4.2.1 Banyaknya Desa¹/Kelurahan yang Memiliki Sarana Kesehatan Menurut Jenis Sarana Kesehatan di Kecamatan Banyuresmi, 2022
Number of Villages¹/Kelurahan Health Facilities by Type of Health Facilities in BanyuresmiSubdistrict, 2022

| Jenis Sarana Kesehatan <i>Type of Health Facilities</i> | 2021 |
|--|------|
| (1) | (2) |
| Rumah Sakit <i>Hospital</i> | - |
| Rumah Sakit Bersalin <i>Maternity Hospital</i> | - |
| Poliklinik/Balai Pengobatan <i>Polyclinic</i> | 3 |
| Puskesmas Rawat Inap <i>Public Health Center with Inpatient Care</i> | 1 |
| Puskesmas Tanpa Rawat Inap <i>Public Health Center without Inpatient Care</i> | 2 |
| Apotek <i>Pharmacy</i> | 4 |

Catatan/Note: ...

Sumber/Source: BPS, Pendataan Potensi Desa (Podes) 2019–2021/BPS-Statistics Indonesia, Village Potential Data Collecting 2019–2021

Tabel 4.2.2
Table

Banyaknya Warga Penderita Kekurangan Gizi Menurut Desa/Kelurahan di Kecamatan Banyuresmi, 2021
Number of People with Malnutrition by Villages/Kelurahan in BanyuresmiSubdistrict, 2021

| Desa/Kelurahan Village/Kelurahan | 2021 |
|-------------------------------------|----------|
| (1) | (2) |
| 1.Sukaraja | - |
| 2.Sukakarya | - |
| 3.Pamekarsari | - |
| 4.Sukasenang | - |
| 5.Sukaratu | - |
| 6.Cipicung | - |
| 7.Bagendit | - |
| 8.Sukamukti | - |
| 9.Banyuresmi | - |
| 10.Binakarya | 1 |
| 11.Dangdeur | - |
| 12.Karyasari | - |
| 13.Karyamukti | - |
| 14.Cimareme | - |
| 15.Sukalaksana | - |
| Kecamatan Banyuresmi | 1 |

Catatan/Note: ...

Sumber/Source: Dinas Kesehatan Kabupaten Garut / Garut Regency Health Office

4.3 PERUMAHAN DAN LINGKUNGAN HOUSING AND ENVIRONMENT

Tabel 4.3.1 Banyaknya Desa/Kelurahan Menurut Sumber Air Minum Sebagian Besar Keluarga di Kecamatan Banyuresmi, 2021
Table *Number of Villages/Kelurahan by Drinking Water Source of Majority Family in BanyuresmiSubdistrict, 2021*

| Sumber Air Minum Source of Drinking Water | | 2021 |
|---|-----|------|
| (1) | (4) | |
| Air Kemasan Bermerk/ <i>Branded Bottled Water</i> | - | |
| Air Isi Ulang/ <i>Refil Water</i> | 4 | |
| Leding Dengan Meteran/ <i>Metered Piped Water</i> | - | |
| Leding Tanpa Meteran/ <i>Non Metered Piped Water</i> | - | |
| Sumur Bor atau Pompa/ <i>Artesian Well or Pumped Water</i> | 2 | |
| Sumur/ <i>Well</i> | 7 | |
| Mata Air/ <i>Spring</i> | 2 | |
| Sungai/Danau/Kolam/ Waduk/Situ/ Embung/Bendungan/ <i>River/Lake/Pond/Reservoir/Dam</i> | - | |
| Air Hujan/ <i>Rainwater</i> | - | |
| Lainnya/ <i>Others</i> | - | |

Catatan/Note: ...

Sumber/Source: BPS, Pendataan Potensi Desa (Podes) 2019–2021/BPS-Statistics Indonesia, Village Potential Data Collecting 2019–2021

Tabel 4.3.2 Banyaknya Keluarga Menurut Desa/Kelurahan dan Jenis Pengguna Listrik di Kecamatan Banyuresmi, 2021
Table *Number of Family by Villages/Kelurahan and Type of Electricity Consumer in Banyuresmi Subdistrict, 2021*

| Desa/Kelurahan <i>Village/Kelurahan</i> | Pengguna Listrik <i>Electricity Consumer</i> | | | Bukan Pengguna Listrik <i>Not Electricity Consumer</i> |
|--|---|---|------------------------|---|
| | PLN <i>State Electricity Company</i> | Non PLN <i>Non-State Electricity Company</i> | Jumlah <i>Total</i> | |
| (1) | (2) | (3) | (4) | (5) |
| 1.Sukaraja | 2 002 | - | 2 002 | - |
| 2.Sukakarya | 2 178 | - | 2 178 | - |
| 3.Pamekarsari | 1 486 | - | 1 486 | - |
| 4.Sukasenang | 3 578 | - | 3 578 | - |
| 5.Sukaratu | 2 057 | - | 2 057 | - |
| 6.Cipicung | 1 734 | - | 1 734 | - |
| 7.Bagendit | 1 591 | - | 1 591 | - |
| 8.Sukamukti | 2 092 | - | 2 092 | - |
| 9.Banyuresmi | 2 709 | - | 2 709 | - |
| 10.Binakarya | 1 700 | - | 1 700 | - |
| 11.Dangdeur | 1 449 | - | 1 449 | - |
| 12.Karyasari | 1 436 | - | 1 436 | - |
| 13.Karyamukti | 1 477 | - | 1 477 | - |
| 14.Cimareme | 1 400 | - | 1 400 | - |
| 15.Sukalaksana | 1 497 | - | 1 497 | - |
| Kecamatan Banyuresmi | 28 386 | - | 28 386 | - |

Catatan/Note: ...

Sumber/Source: BPS, Pendataan Potensi Desa (Podes) 2021/BPS-Statistics Indonesia, Village Potential Data Collecting 2021

Tabel 4.3.3
Table

Banyaknya Desa/Kelurahan Menurut Sumber Penerangan Jalan Utama Desa/Kelurahan di Kecamatan Banyuresmi, 2021
Number of Villages/Kelurahan by Source of Villages/Kelurahan's Main Street Illumination in BanyuresmiSubdistrict, 2021

| Sumber Penerangan Jalan Utama Source of Main Street Illumination | 2021 |
|---|-------------|
| (1) | (2) |
| Listrik Pemerintah/ <i>State Electricity</i> | 15 |
| Listrik Non Pemerintah/ <i>Non-State Electricity</i> | - |
| Non Listrik/ <i>Non-Electric</i> | - |

Catatan/*Note*: ...

Sumber/*Source*: BPS, Pendataan Potensi Desa (Podes) 2019–2021/*BPS-Statistics Indonesia, Village Potential Data Collecting 2019–2021*

Tabel 4.3.4 Banyaknya Desa/Kelurahan Menurut Penggunaan Fasilitas Tempat Buang Air Besar Sebagian Besar Keluarga di Kecamatan Banyuresmi, 2021
Number of Villages/Kelurahan by Toilet Facility Used by Majority Family in Banyuresmi Subdistrict, 2021

| Fasilitas Tempat Buang Air Besar <i>Toilet Facility</i> | 2021 |
|--|-----------|
| (1) | (2) |
| Jamban/Toilet | |
| Sendiri/ <i>Private</i> | 15 |
| Bersama/ <i>Shared</i> | - |
| Umum/ <i>Public</i> | - |
| Bukan Jamban/<i>Non-Toilet</i> | - |
| Jumlah/<i>Total</i> | 15 |

Catatan/Note: ...

Sumber/Source: BPS, Pendataan Potensi Desa (Podes) 2019–2021/BPS-Statistics Indonesia, Village Potential Data Collecting 2019–2021

Tabel 4.3.5
Table

Banyaknya Desa/Kelurahan Menurut Jenis Bahan Bakar untuk Memasak yang Digunakan Sebagian Besar Keluarga di Kecamatan Banyuresmi, 2021
Number of Villages/Kelurahan by Type of Cooking Fuel Used by Majority Family in BanyuresmiSubdistrict, 2021

| Jenis Bahan Bakar untuk Memasak <i>Type of Cooking Fuel</i> | 2021 |
|--|-----------|
| (1) | (2) |
| Listrik/ <i>Electric</i> | 4 |
| Elpiji 5,5 kg/ <i>Blue Gas 5.5 kg-LPG</i> | 8 |
| Elpiji 12 kg/ <i>12 kg-LPG</i> | 6 |
| Elpiji 3 kg/ <i>3 kg-LPG</i> | 15 |
| Gas Kota/ <i>City Gas</i> | - |
| Biogas/ <i>Biogas</i> | - |
| Minyak Tanah/ <i>Kerosene</i> | 2 |
| Briket/ <i>Briquettes</i> | - |
| Arang/ <i>Charcoal</i> | - |
| Kayu Bakar/ <i>Firewood</i> | 13 |
| Lainnya/ <i>Others</i> | - |
| Jumlah/Total | 48 |

Catatan/Note: ...

Sumber/Source: BPS, Pendataan Potensi Desa (Podes) 2021/BPS-Statistics Indonesia, Village Potential Data Collecting 2021

4.4 AGAMA DAN SOSIAL LAINNYA RELIGION AND OTHER SOCIAL AFFAIRS

Tabel 4.4.1 Jumlah Tempat Peribadatan Menurut Desa/Kelurahan di Kecamatan Banyuresmi, 2021
Table 4.4.1 Number of Worship Places by Villages/Kelurahan in Banyuresmi Subdistrict, 2021

| Desa/Kelurahan Village/Kelurahan | Masjid Mosque | Mushola Pray Room | Gereja Protestan Protestant Church | Gereja Katholik Catholic Church | Pura Temple | Vihara |
|-------------------------------------|------------------|-------------------------|---|--|----------------|----------|
| (1) | (2) | (3) | (4) | (5) | (6) | (7) |
| 1.Sukaraja | 16 | 12 | - | - | - | - |
| 2.Sukakarya | 8 | 34 | - | - | - | - |
| 3.Pamekarsari | 7 | 25 | - | - | - | - |
| 4.Sukasenang | 10 | 33 | - | - | - | - |
| 5.Sukaratu | 19 | 27 | - | - | - | - |
| 6.Cipicung | 10 | 20 | - | - | - | - |
| 7.Bagendit | 13 | 11 | - | - | - | - |
| 8.Sukamukti | 15 | 20 | - | - | - | - |
| 9.Banyuresmi | 14 | 23 | - | - | - | - |
| 10.Binakarya | 10 | 20 | - | - | - | - |
| 11.Dangdeur | 9 | 24 | - | - | - | - |
| 12.Karyasari | 8 | 2 | - | - | - | - |
| 13.Karyamukti | 8 | 17 | - | - | - | - |
| 14.Cimareme | 12 | 8 | - | - | - | - |
| 15.Sukalaksana | 24 | 11 | - | - | - | - |
| Kecamatan Banyuresmi | 183 | 287 | - | - | - | - |

Catatan/Note: ...

Sumber/Source: BPS, Pendataan Potensi Desa (Podes) 2021/BPS-Statistics Indonesia, Village Potential Data Collecting 2021

Tabel 4.4.2
Table

**Banyaknya Kejadian Bencana Alam Menurut Desa/
Kelurahan dan Jenis Bencana Alam di Kecamatan
Banyuresmi, 2021**
*Number of Natural Disaster Events by Villages/Kelurahan
and Type of Natural Disaster in Banyuresmi Subdistrict,
2021*

| Desa/Kelurahan <i>Village/Kelurahan</i> | Gempa Bumi <i>Earthquake</i> | Tsunami <i>Tsunami</i> | Gunung Meletus <i>Volcanic Eruption</i> | Tanah Longsor <i>Landslide</i> |
|--|---------------------------------|---------------------------|---|-----------------------------------|
| (1) | (2) | (3) | (4) | (5) |
| 1.Sukaraja | - | - | - | - |
| 2.Sukakarya | - | - | - | - |
| 3.Pamekarsari | - | - | - | - |
| 4.Sukasenang | - | - | - | - |
| 5.Sukaratu | - | - | - | - |
| 6.Cipicung | - | - | - | - |
| 7.Bagendit | - | - | - | - |
| 8.Sukamukti | - | - | - | - |
| 9.Banyuresmi | - | - | - | - |
| 10.Binakarya | - | - | - | 1 |
| 11.Dangdeur | - | - | - | - |
| 12.Karyasari | - | - | - | - |
| 13.Karyamukti | - | - | - | - |
| 14.Cimareme | - | - | - | - |
| 15.Sukalaksana | - | - | - | 1 |
| Kecamatan Banyuresmi | - | - | - | 2 |

Lanjutan Tabel/*Continued Table* 4.4.2

| Desa/Kelurahan Village/Kelurahan | Banjir Floods | Banjir Bandang Flash Floods | Kekeringan Drought | Kebakaran Hutan dan Lahan Forest and Land Fires |
|---|--------------------------|--|-------------------------------|--|
| (1) | (6) | (7) | (8) | (9) |
| 1.Sukaraja | - | - | - | - |
| 2.Sukakarya | 4 | - | - | - |
| 3.Pamekarsari | - | - | - | - |
| 4.Sukasenang | - | - | - | - |
| 5.Sukaratu | - | - | - | - |
| 6.Cipicung | - | - | - | - |
| 7.Bagendit | - | - | - | - |
| 8.Sukamukti | - | - | - | - |
| 9.Banyuresmi | - | - | - | - |
| 10.Binakarya | 1 | - | - | - |
| 11.Dangdeur | - | - | - | - |
| 12.Karyasari | - | - | - | - |
| 13.Karyamukti | - | - | - | - |
| 14.Cimareme | - | - | - | - |
| 15.Sukalaksana | - | - | - | - |
| Kecamatan Banyuresmi | 5 | - | - | - |

Lanjutan Tabel/*Continued Table 4.4.2*

| Desa/Kelurahan <i>Village/Kelurahan</i> | Angin Puyuh/ Puting Beliung/ Topan <i>Tornado/Typhoon</i> | Gelombang Pasang <i>Tidal Wave</i> | Abrasi <i>Abrasion</i> |
|--|--|--|---------------------------|
| (1) | (10) | (11) | (12) |
| 1.Sukaraja | - | - | - |
| 2.Sukakarya | - | - | - |
| 3.Pamekarsari | - | - | - |
| 4.Sukasenang | - | - | - |
| 5.Sukaratu | - | - | - |
| 6.Cipicung | - | - | - |
| 7.Bagendit | - | - | - |
| 8.Sukamukti | - | - | - |
| 9.Banyuresmi | - | - | - |
| 10.Binakarya | - | - | - |
| 11.Dangdeur | - | - | - |
| 12.Karyasari | - | - | - |
| 13.Karyamukti | - | - | - |
| 14.Cimareme | - | - | - |
| 15.Sukalaksana | - | - | - |
| Kecamatan Banyuresmi | - | - | - |

Catatan/Note: ...

Sumber/Source: BPS, Pendataan Potensi Desa (Podes) 2021/BPS-Statistics Indonesia, Village Potential Data Collecting 2021

Tabel 4.4.3
Table

Banyaknya Korban Jiwa Akibat Bencana Alam Menurut Desa/Kelurahan dan Jenis Bencana Alam di Kecamatan Banyuresmi, 2021
Number of Fatalities Due to Natural Disasters by Villages/Kelurahan and Type of Natural Disaster in Banyuresmi Subdistrict, 2021

| Desa/Kelurahan Village/Kelurahan | Gempa Bumi Earthquake | Tsunami Tsunami | Gunung Meletus Volcanic Eruption | Tanah Longsor Landslide |
|-------------------------------------|--------------------------|--------------------|---|----------------------------|
| (1) | (2) | (3) | (4) | (5) |
| 1.Sukaraja | - | - | - | - |
| 2.Sukakarya | - | - | - | - |
| 3.Pamekarsari | - | - | - | - |
| 4.Sukasenang | - | - | - | - |
| 5.Sukaratu | - | - | - | - |
| 6.Cipicung | - | - | - | - |
| 7.Bagendit | - | - | - | - |
| 8.Sukamukti | - | - | - | - |
| 9.Banyuresmi | - | - | - | - |
| 10.Binakarya | - | - | - | - |
| 11.Dangdeur | - | - | - | - |
| 12.Karyasari | - | - | - | - |
| 13.Karyamukti | - | - | - | - |
| 14.Cimareme | - | - | - | - |
| 15.Sukalaksana | - | - | - | - |
| Kecamatan Banyuresmi | - | - | - | - |

Lanjutan Tabel/*Continued Table* 4.4.3

| Desa/Kelurahan Village/Kelurahan | Banjir Floods | Banjir Bandang Flash Floods | Kekeringan Drought | Kebakaran Hutan dan Lahan Forest and Land Fires |
|---|--------------------------|--|-------------------------------|--|
| (1) | (6) | (7) | (8) | (9) |
| 1.Sukaraja | - | - | - | - |
| 2.Sukakarya | - | - | - | - |
| 3.Pamekarsari | - | - | - | - |
| 4.Sukasenang | - | - | - | - |
| 5.Sukaratu | - | - | - | - |
| 6.Cipicung | - | - | - | - |
| 7.Bagendit | - | - | - | - |
| 8.Sukamukti | - | - | - | - |
| 9.Banyuresmi | - | - | - | - |
| 10.Binakarya | - | - | - | - |
| 11.Dangdeur | - | - | - | - |
| 12.Karyasari | - | - | - | - |
| 13.Karyamukti | - | - | - | - |
| 14.Cimareme | - | - | - | - |
| 15.Sukalaksana | - | - | - | - |
| Kecamatan Banyuresmi | - | - | - | - |

Lanjutan Tabel/*Continued Table 4.4.3*

| Desa/Kelurahan Village/Kelurahan | Angin Puyuh/ Puting Beliung/ Topan Tornado/Typhoon | Gelombang Pasang Tidal Wave | Abrasi Abrasion |
|---|---|--|----------------------------|
| (1) | (10) | (11) | (12) |
| 1.Sukaraja | - | - | - |
| 2.Sukakarya | - | - | - |
| 3.Pamekarsari | - | - | - |
| 4.Sukasenang | - | - | - |
| 5.Sukaratu | - | - | - |
| 6.Cipicung | - | - | - |
| 7.Bagendit | - | - | - |
| 8.Sukamukti | - | - | - |
| 9.Banyuresmi | - | - | - |
| 10.Binakarya | - | - | - |
| 11.Dangdeur | - | - | - |
| 12.Karyasari | - | - | - |
| 13.Karyamukti | - | - | - |
| 14.Cimareme | - | - | - |
| 15.Sukalaksana | - | - | - |
| Kecamatan Banyuresmi | - | - | - |

Catatan/Note: ...

Sumber/Source: BPS, Pendataan Potensi Desa (Podes) 2021/BPS-Statistics Indonesia, Village Potential Data Collecting 2021

Tabel 4.4.4
Table

Keberadaan Fasilitas/Upaya Antisipasi/Mitigasi Bencana Alam Menurut Desa/Kelurahan di Kecamatan Banyuresmi, 2021
Existence of Facilities/Efforts for Anticipation/Mitigation of Natural Disasters by Villages/Kelurahan by Villages/ Kelurahan in BanyuresmiSubdistrict, 2021

| Desa/Kelurahan <i>Village/Kelurahan</i> | Sistem Peringatan Dini Bencana Alam <i>Natural Disaster Early Warning System</i> | Sistem Peringatan Dini Khusus Tsunami <i>Tsunami Early Warning System</i> | Perlengkapan Keselamatan <i>Safety Equipment</i> |
|--|---|--|---|
| (1) | (2) | (3) | (4) |
| 1.Sukaraja | Tidak ada | Bukan wilayah potensi tsunami | Tidak ada |
| 2.Sukakarya | Tidak ada | Bukan wilayah potensi tsunami | Tidak ada |
| 3.Pamekarsari | Tidak ada | Bukan wilayah potensi tsunami | Ada |
| 4.Sukasenang | Tidak ada | Bukan wilayah potensi tsunami | Tidak ada |
| 5.Sukaratu | Tidak ada | Bukan wilayah potensi tsunami | Tidak ada |
| 6.Cipicung | Tidak ada | Bukan wilayah potensi tsunami | Tidak ada |
| 7.Bagendit | Tidak ada | Bukan wilayah potensi tsunami | Tidak ada |
| 8.Sukamukti | Tidak ada | Bukan wilayah potensi tsunami | Tidak ada |
| 9.Banyuresmi | Tidak ada | Bukan wilayah potensi tsunami | Tidak ada |
| 10.Binakarya | Tidak ada | Bukan wilayah potensi tsunami | Tidak ada |
| 11.Dangdeur | Tidak ada | Bukan wilayah potensi tsunami | Tidak ada |
| 12.Karyasari | Tidak ada | Bukan wilayah potensi tsunami | Tidak ada |
| 13.Karyamukti | Tidak ada | Bukan wilayah potensi tsunami | Tidak ada |
| 14.Cimareme | Tidak ada | Tidak ada | Tidak ada |
| 15.Sukalaksana | Tidak ada | Tidak ada | Tidak ada |
| Kecamatan Banyuresmi | | | |

Isian kolom 2, 4-6: "Ada", "Tidak Ada"

Isian kolom3: "Bukan Wilayah Potensi Tsunami", "Ada", "Tidak Ada"

Lanjutan Tabel/*Continued Table 4.4.4*

| Desa/Kelurahan <i>Village/Kelurahan</i> | Rambu Rambu dan Jalur Evakuasi Bencana <i>Sign and Evacuation Route</i> | Pembuatan, Perawatan, atau Normalisasi: Sungai, Kanal, Tanggul, Parit, Drainase, Waduk, Pantai, dll <i>Manufacture, Maintenance, or Normalization: Rivers, Canals, Embankment, etc</i> |
|--|---|--|
| (1) | (5) | (6) |
| 1.Sukaraja | Tidak ada | Tidak ada |
| 2.Sukakarya | Tidak ada | Ada |
| 3.Pamekarsari | Tidak ada | Ada |
| 4.Sukasenang | Tidak ada | Ada |
| 5.Sukaratu | Tidak ada | Tidak ada |
| 6.Cipicung | Tidak ada | Tidak ada |
| 7.Bagendit | Tidak ada | Ada |
| 8.Sukamukti | Tidak ada | Tidak ada |
| 9.Banyuresmi | Tidak ada | Tidak ada |
| 10.Binakarya | Tidak ada | Tidak ada |
| 11.Dangdeur | Tidak ada | Ada |
| 12.Karyasari | Tidak ada | Tidak ada |
| 13.Karyamukti | Tidak ada | Tidak ada |
| 14.Cimareme | Tidak ada | Tidak ada |
| 15.Sukalaksana | Tidak ada | Tidak ada |
| Kecamatan Banyuresmi | | |

Catatan/Note: ...

Sumber/Source: BPS, Pendataan Potensi Desa (Podes) 2021/BPS-Statistics Indonesia, *Village Potential Data Collecting 2021*

Tabel 4.4.5
Table

Banyaknya Desa/Kelurahan yang Memiliki Kelompok Kegiatan Olahraga Menurut Jenis Olahraga dan Ketersediaan Fasilitas/Lapangan Olahraga di Kecamatan Banyuwesmi, 2021
Number of Villages/Kelurahan Having Sport Activities Groups by Type of Sport and Availability of Sport Facilities/Fields in Banyuwesmi Subdistrict, 2021

| Jenis Olahraga <i>Type of Sport</i> | Kondisi Fasilitas/Lapangan Olahraga <i>Condition of Sport Facilities/Fields</i> | | | Tidak Ada Fasilitas/ Lapangan Olahraga <i>No Sport Facilities/ Fields</i> |
|---|--|--------------|-------------|---|
| | Baik | Rusak Sedang | Rusak Parah | |
| (1) | (2) | (3) | (4) | (5) |
| Sepak Bola/ <i>Soccer</i> | 1 | 1 | - | 13 |
| Bola Voli/ <i>Volley Ball</i> | 10 | 4 | 1 | - |
| Bulu Tangkis/ <i>Badminton</i> | 11 | 1 | - | 3 |
| Bola Basket/ <i>Basket Ball</i> | 1 | - | - | 14 |
| Tenis Lapangan/ <i>Court Tennis</i> | - | - | - | 15 |
| Tenis Meja/ <i>Table Tennis</i> | 10 | 2 | 1 | 2 |
| Futsal/ <i>Futsal</i> | 3 | - | - | 12 |
| Renang/ <i>Swimming</i> | - | - | - | 15 |
| Bela Diri/ <i>Martial Arts</i> | 3 | 2 | - | 10 |
| Bilyard/ <i>Billiards</i> | 1 | - | - | 14 |
| Fitnes, Aerobik, dll/ <i>Fitness, Aerobics, etc</i> | 3 | - | - | 12 |
| Lainnya/ <i>Others</i> | - | - | - | 15 |

Catatan/Note: ...

Sumber/Source: BPS, Pendataan Potensi Desa (Podes) 2021/BPS-Statistics Indonesia, Village Potential Data Collecting 2021

BAB 5

PERTANIAN *AGRICULTURE*



ULASAN

Perekonomian Kabupaten Garut, sektor pertanian merupakan sektor yang sangat dominan, termasuk kecamatan Banyuresmi untuk sektor pertanian merupakan sektor yang dominan. Untuk ulasan sektor pertanian ini data dikelompokkan dalam beberapa kelompok hortikultura dan perkebunan

Adapun komoditi yang masuk dalam kelompok perkebunan ini meliputi Perkebunan Besar Negara, Perkebunan Besar Swasta dan Perkebunan Rakyat, seperti komoditi tanaman jahe, kapolaga, kelapa, kopi, kunir, teh.

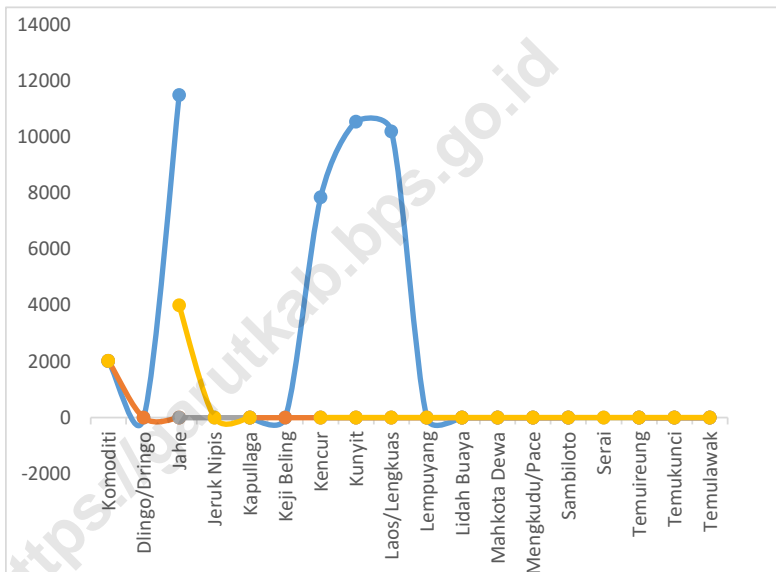
DESCRIPTION

Garut regency economy, agriculture sector is a very dominant sector, including district of Banyuresmi for agriculture sector is dominant sector. For the agriculture sector, the data are grouped into several groups hortikultura and Plantation

Commodities included in this plantation group include the State Plantation, Private Plantation and Community Plantation, such as ginger, capolaga, coconut, coffee, turmeric, and tea.

Gambar 5.1
Figures

Produksi Tanaman Biofarmaka Menurut Jenis Tanaman di Kecamatan Banyuresmi (kg), 2021–2022
Production of Medicinal Plants by Kind of Plant in Banyuresmi Subdistrict (kg), 2021–2022

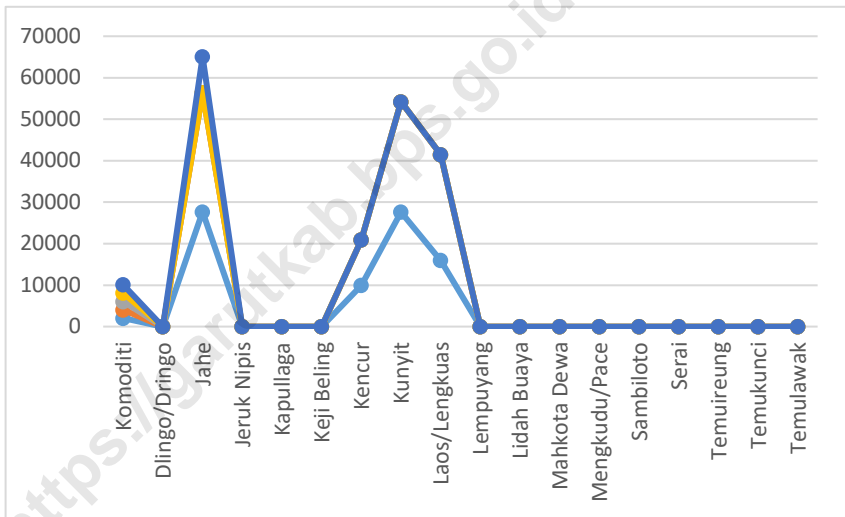


Catatan/Note: ...

Sumber/Source: BPS, Statistik Pertanian Hortikultura SPH-TBF/BPS-Statistics Indonesia, Agricultural Statistic for Horticulture SPH-TBF

Gambar 5.2
Figures

Luas Panen Tanaman Biofarmaka Menurut Jenis Tanaman di Kecamatan Banyuwesmi (m²), 2021–2022
Harvested Area of Medicinal Plants by Kind of Plant in Banyuwesmi Subdistrict (m²), 2021–2022



Catatan/Note: ...

Sumber/Source: BPS, Statistik Pertanian Hortikultura SPH-TBF/BPS-Statistics Indonesia, Agricultural Statistic for Horticulture SPH-TBF

Tabel 5.1
Table

Luas Panen Tanaman Sayuran Menurut Jenis Tanaman di Kecamatan Banyuresmi (ha), 2019–2022
Harvested Area of Seasonal Vegetables by Kind of Plant in Banyuresmi Subdistrict (ha), 2019–2022

| Jenis Tanaman <i>Kind of Plants</i> | 2019 | 2020 | 2022 | 2022 |
|---|------|------|------|------|
| (1) | (2) | (3) | (4) | (5) |
| Bawang Daun <i>Spring Onion</i> | 5 | 3 | - | - |
| Bawang Merah <i>Red Onion</i> | - | - | 2 | 3 |
| Bawang Putih <i>Garlic</i> | - | - | - | - |
| Bayam <i>Spinach</i> | 1 | 1 | - | 3 |
| Blewah <i>Cantaloupe</i> | - | - | - | - |
| Buncis <i>Beans</i> | 6 | - | 2 | 2 |
| Cabai Besar <i>Big Chili</i> | 671 | 636 | - | - |
| Cabai Besar/TW / Teropong Big <i>Chili / Tw / Binoculars</i> | - | - | 51 | 191 |
| Cabai Keriting <i>Curly Chili</i> | - | - | 475 | 400 |
| Cabai Rawit <i>Cayenne Pepper</i> | 30 | 59 | 47 | 32 |
| Jamur Lainnya Other <i>Mushrooms</i> | - | - | - | - |
| Jamur Merang <i>Straw Mushroom</i> | - | - | - | - |
| Jamur Tiram <i>Oyster Mushroom</i> | - | - | - | - |
| Jamur*) Mold*) | 500 | - | - | - |
| Kacang Merah <i>Red Beans</i> | 14 | 8 | - | - |
| Kacang Panjang <i>Long Beans</i> | 22 | 9 | - | 10 |

Lanjutan Tabel/*Continued Table 5.1*

| Jenis Tanaman <i>Kind of Plants</i> | 2019 | 2020 | 2021 ^x | 2022 |
|--|------|------|-------------------|------|
| (1) | (2) | (3) | (4) | (5) |
| Kangkung <i>Water Spinach</i> | 4 | - | 1 | 4 |
| Kembang Kol <i>Cauliflower</i> | 7 | 5 | 2 | 4 |
| Kentang <i>Potato</i> | - | - | - | - |
| Ketimun <i>Cucumber</i> | 18 | 16 | 8 | 11 |
| Kubis <i>Cabbage</i> | 12 | 2 | - | 5 |
| Labu Siam <i>Chayote</i> | 2 | - | - | - |
| Lobak <i>Turnip</i> | - | - | - | - |
| Melon <i>Melon</i> | - | - | - | - |
| Paprika <i>Paprika</i> | - | - | - | - |
| Petsai/sawi <i>Petsai / Mustard</i> | 14 | 12 | 2 | 10 |
| Semangka <i>Watermelon</i> | - | - | - | - |
| Stroberi <i>Strawberry</i> | - | - | - | - |
| Terung <i>Eggplant</i> | 12 | - | 2 | 4 |
| Tomat <i>Tomatoes</i> | 21 | 19 | 22 | 22 |
| Wortel <i>Carrot</i> | - | - | - | - |

Catatan/Note: ...

Sumber/Source: BPS, Statistik Pertanian Hortikultura SPH-SBS/BPS-Statistics Indonesia, *Agricultural Statistic for Horticulture SPH-SBS*

Tabel 5.2
Table

Produksi Tanaman Sayuran dan Buah-buahan Semusim Menurut Jenis Tanaman di Kecamatan Banyuresmi (kuintal), 2019–2022
Production of Seasonal Vegetables and Fruits by Kind of Plant in Banyuresmi Subdistrict (quintal), 2019–2022

| Jenis Tanaman <i>Kind of Plants</i> | 2019 | 2020 | 2021 ^x | 2022 |
|--|--------|---------|-------------------|-------|
| (1) | (2) | (3) | (4) | (5) |
| Bawang Daun <i>Spring Onion</i> | 741 | 450 | - | - |
| Bawang Merah <i>Red Onion</i> | - | - | 198 | 304 |
| Bawang Putih <i>Garlic</i> | - | - | - | - |
| Bayam <i>Spinach</i> | 95 | 100 | - | 296 |
| Blewah <i>Cantaloupe</i> | - | - | - | - |
| Buncis <i>Beans</i> | 924 | - | 305 | 310 |
| Cabai Besar <i>Big Chili</i> | 98 884 | 100 911 | - | - |
| Cabai Besar/ TW / Teropong Big <i>Chili / Tw / Binoculars</i> | - | - | 9 648 | 30632 |
| Cabai Keriting <i>Curly Chili</i> | - | - | 74 595 | 62551 |
| Cabai Rawit <i>Cayenne Pepper</i> | 4 115 | 8 232 | 5 440 | 4320 |
| Jamur Lainnya Other <i>Mushrooms</i> | - | - | - | - |
| Jamur Merang <i>Straw Mushroom</i> | - | - | - | - |
| Jamur Tiram <i>Oyster Mushroom</i> | - | - | - | - |
| Jamur*) Mold*) | 22 510 | - | - | - |
| Kacang Merah <i>Red Beans</i> | 1 228 | 693 | - | - |
| Kacang Panjang <i>Long Beans</i> | 2 891 | 1 185 | - - | 1326 |

Lanjutan Tabel/*Continued Table 5.2*

| Jenis Tanaman <i>Kind of Plants</i> | 2019 | 2020 | 2021^x | 2022 |
|---|-------------|-------------|-------------------------|-------------|
| (1) | (2) | (3) | (4) | (5) |
| Kangkung <i>Water Spinach</i> | 528 | - | 135 | 540 |
| Kembang Kol <i>Cauliflower</i> | 1 123 | 801 | 320 | 640 |
| Kentang <i>Potato</i> | - | - | - | - |
| Ketimun <i>Cucumber</i> | 2 912 | 2 575 | 1 301 | 1481 |
| Kubis <i>Cabbage</i> | 3 066 | 510 | - | 1279 |
| Labu Siam <i>Chayote</i> | 816 | - | - | - |
| Lobak <i>Turnip</i> | - | - | - | - |
| Melon <i>Melon</i> | - | - | - | - |
| Paprika <i>Paprika</i> | - | - | - | - |
| Petsai/sawi <i>Petsai / Mustard</i> | 2 676 | 2 479 | 411 | 2081 |
| Semangka <i>Watermelon</i> | - | - | - | - |
| Stroberi <i>Strawberry</i> | - | - | - | - |
| Terung <i>Eggplant</i> | 2 774 | - | 463 | 1398 |
| Tomat <i>Tomatoes</i> | 5 913 | 5 321 | 6 217 | 6225 |
| Wortel <i>Carrot</i> | - | - | - | - |

Catatan/*Note*: ...Sumber/*Source*: BPS, Statistik Pertanian Hortikultura SPH-SBS/BPS-*Statistics Indonesia, Agricultural Statistic for Horticulture SPH-SBS*

Tabel 5.3
Table

Luas Panen Tanaman Biofarmaka Menurut Jenis Tanaman di Kecamatan Banyuresmi (m²), 2019–2022
Harvested Area of Medicinal Plants by Kind of Plant in Banyuresmi Subdistrict (m²), 2019–2022

| Jenis Tanaman Kind of Plants | 2019 | 2020 | 2021 ^x | 2022 |
|---------------------------------|--------|------|-------------------|------|
| (1) | (2) | (3) | (4) | (5) |
| Dlingo/Dringo/Dlingo/Dringo | - | - | - | - |
| Jahe/Ginger | 11,500 | - | - | 4000 |
| Jeruk/Nipis Lime | - | - | - | - |
| Kapullaga/Cardamom | - | - | - | - |
| Keji Beling/Violent Shard | - | - | - | - |
| Kencur/Aromatic ginger | 7,850 | - | - | - |
| Kunyit/Turmeric | 10,550 | - | - | - |
| Laos/Lengkuas/Laos/Galang | 10,200 | - | - | - |
| Lempuyang/Lempuyang | - | - | - | - |
| Lidah Buaya/Aloe Vera | - | - | - | - |
| Mahkota Dewa/God's Crown | - | - | - | - |
| Mengkudu/Pace/Noni/Pace | - | - | - | - |
| Sambiloto/Sambiloto | - | - | - | - |
| Serai/Lemongrass | - | - | - | - |
| Temuireung/Meet Reung | - | - | - | - |
| Temukunci/FindLock | - | - | - | - |
| Temulawak/Curcuma | - | - | - | - |

Catatan/Note: ...

Sumber/Source: BPS, Statistik Pertanian Hortikultura SPH-TBF/BPS-Statistics Indonesia, Agricultural Statistic for Horticulture SPH-TBF

Tabel
Table 5.4

**Produksi Tanaman Biofarmaka Menurut Jenis Tanaman di
Kecamatan Banyuresmi (kg), 2019–2022**
**Production of Medicinal Plants by Kind of Plant in
Banyuresmi Subdistrict (kg), 2019–2022**

| Jenis Tanaman Kind of Plants | 2019 | 2020 | 2021 ^x | 2022 |
|---------------------------------|--------|------|-------------------|------|
| (1) | (2) | (3) | (4) | (5) |
| Dlingo/Dringo/Dlingo/Dringo | - | - | - | - |
| Jahe/Ginger | 28,750 | - | - | 8610 |
| Jeruk/Nipis Lime | - | - | - | - |
| Kapullaga/Cardamom | - | - | - | - |
| Keji Beling/Violent Shard | - | - | - | - |
| Kencur/Aromatic ginger | 10,990 | - | - | - |
| Kunyit/Turmeric | 26,575 | - | - | - |
| Laos/Lengkuas/Laos/Galang | 25,500 | - | - | - |
| Lempuyang/Lempuyang | - | - | - | - |
| Lidah Buaya/Aloe Vera | - | - | - | - |
| Mahkota Dewa/God's Crown | - | - | - | - |
| Mengkudu/Pace/Noni/Pace | - | - | - | - |
| Sambiloto/Sambiloto | - | - | - | - |
| Serai/Lemongrass | - | - | - | - |
| Temuireung/Meet Reung | - | - | - | - |
| Temukunci/FindLock | - | - | - | - |
| Temulawak/Curcuma | - | - | - | - |

Catatan/Note: ...

Sumber/Source: BPS, Statistik Pertanian Hortikultura SPH-TBF/BPS-Statistics Indonesia, Agricultural Statistic for Horticulture SPH-TBF

Tabel
Table 5.5

**Luas Panen Tanaman Hias Menurut Jenis Tanaman di
Kecamatan Banyuresmi (m²), 2019–2022**
*Harvested Area of Ornamental Plants by Kind of Plant in
Banyuresmi Subdistrict (m²), 2019–2022*

| Jenis Tanaman <i>Kind of Plants</i> | 2019 | 2020 | 2021 | 2022 |
|--|------|------|------|------|
| (1) | (2) | (3) | (4) | (5) |
| Adenium (Kamboja Jepang) | - | - | - | - |
| Spring Onion | - | - | - | - |
| Aglaonema Red Onion | - | - | - | - |
| Anggrek Garlic | - | - | - | - |
| Anggrek Potong Spinach | - | - | - | - |
| Anthurium Bunga Cantaloupe | - | - | - | - |
| Anthurium Daun Beans | - | - | - | - |
| Anyelir Big Chili | - | - | - | - |
| Bromelia Big Chili / Tw / Binoculars | - | - | - | - |
| Bugenvil Curly Chili | - | - | - | - |
| Caladium Cayenne Pepper | - | - | - | - |
| Cordyline Other Mushrooms | - | - | - | - |
| Diffenbachia Straw Mushroom | - | - | - | - |
| Dracaena Oyster Mushroom | - | - | - | - |
| Euphorbia Mold*) | - | - | - | - |
| Gerbera (Hebras) Red Beans | - | - | - | - |
| Gladiol Long Beans | - | - | - | - |
| Heliconia (Pisang-Pisangan) Water Spinach | - | - | - | - |
| Ixora (Soka) Cauliflower | - | - | - | - |
| Krisan Potato | - | - | - | - |
| Lidah Mertua Cucumber | - | - | - | - |
| Mawar Cabbage | - | - | - | - |
| Melati Chayote | - | - | - | - |
| Monstera Turnip | - | - | - | - |

Lanjutan Tabel/*Continued Table 5.5*

| Jenis Tanaman <i>Kind of Plants</i> | 2019 | 2020 | 2021 | 2022 |
|--|------|------|------|------|
| (1) | (2) | (3) | (4) | (5) |
| <i>Pakis</i> | - | - | - | - |
| <i>Palem</i> | - | - | - | - |
| <i>Phylodendron</i> | - | - | - | - |
| <i>Puring</i> | - | - | - | - |
| Sansevieria (Pedang-Pedangan) | -- | - | - | - |
| Sedap Malam | - | - | - | - |

Catatan/Note: ...

Sumber/Source: BPS, Statistik Pertanian Hortikultura SPH-TH/BPS-Statistics Indonesia, *Agricultural Statistik for Horticulture SPH-TH*

Tabel
Table 5.6

**Produksi Tanaman Hias Menurut Jenis Tanaman di
Kecamatan Banyuresmi (tangkai), 2019–2022**
*Production of Ornamental Plants by Kind of Plant n
Banyuresmi Subdistrict (stalks), 2019–2022*

| Jenis Tanaman <i>Kind of Plants</i> | 2019 | 2020 | 2021 | 2022 |
|--|------|------|------|------|
| (1) | (2) | (3) | (4) | (5) |
| Adenium (Kamboja Jepang) <i>Denium (Cambodia Japan)</i> | - | - | - | - |
| Aglaonema <i>Aglaonema</i> | - | - | - | - |
| Anggrek <i>Orchid</i> | - | - | - | - |
| Anggrek <i>Potong Cut The Orchid</i> | - | - | - | - |
| Anthurium Bunga <i>Anthurium Flower</i> | - | - | - | - |
| Anthurium Daun <i>Anthurium Leaf</i> | - | - | - | - |
| Anyelir <i>Carnation</i> | - | - | - | - |
| Bromelia <i>Bromeliads</i> | - | - | - | - |
| Bugenvil <i>Bougainvillea</i> | - | - | - | - |
| Caladium <i>Taro</i> | - | - | - | - |
| Cordyline <i>Cordyline</i> | - | - | - | - |
| Diffenbachia <i>Diffenbachia</i> | - | - | - | - |
| Dracaena <i>Dracaena</i> | - | - | - | - |
| Euphorbia <i>Euphorbia</i> | - | - | - | - |
| Gerbera (Hebras) <i>Gerbera (Hebras)</i> | - | - | - | - |
| Gladiol <i>Gladiolus</i> | - | - | - | - |

| Jenis Tanaman <i>Kind of Plants</i> | 2019 | 2020 | 2021 | 2022 |
|---|-------------|-------------|-------------|-------------|
| (1) | (2) | (3) | (4) | (5) |
| Heliconia (Pisang-Pisangan) <i>Heliconia (Banana)</i> | - | - | - | - |
| Ixora (Soka) <i>Ixora (Soka)</i> | - | - | - | - |
| Krisan <i>Chrysanthemum</i> | - | - | - | - |
| Lidah Mertua <i>Mother-In-Law's Tongue</i> | - | - | - | - |
| Mawar <i>Rose</i> | - | - | - | - |
| Melati <i>Jasmine</i> | - | - | - | - |
| Monstera <i>Monstera</i> | - | - | - | - |
| Pakis <i>Fern</i> | - | - | - | - |
| Palem <i>Palm</i> | - | - | - | - |
| Phylodendron <i>Filodendron</i> | - | - | - | - |
| Puring <i>Clean</i> | - | - | - | - |
| Sansevieria (Pedang-Pedangan) <i>Sansevieria (Sword)</i> | - | - | - | - |
| Sedap Malam <i>Tuberose</i> | - | - | - | - |

Catatan/Note: ...

Sumber/Source: BPS, Statistik Pertanian Hortikultura SPH-TH/BPS-Statistics Indonesia, Agricultural Statistik for Horticulture SPH-TH

Tabel 5.7
Table

**Produksi Buah-Buahan Menurut Jenis Tanaman di
Kecamatan Banyuresmi (kuintal), 2019–2022**
*Production of Annual Fruits by Kind of Plant in Banyuresmi
Subdistrict (quintal), 2019–2022*

| Jenis Tanaman <i>Kind of Plants</i> | 2019 | 2020 | 2021 | 2022 |
|--|--------|-------|--------|-------|
| (1) | (2) | (3) | (4) | (5) |
| Alpukat <i>Avocado</i> | 38 789 | 9 173 | 18 466 | 16647 |
| Anggur <i>Grape</i> | - | - | - | - |
| Apel <i>Apple</i> | - | - | - | - |
| Belimbing <i>Star Fruit</i> | 252 | 33 | 129 | 117 |
| Buah Naga <i>Dragon Fruit</i> | - | - | - | - |
| Duku/Langsar/Kokosan <i>Duku/Langsar/Kokosan</i> | - | - | - | - |
| Durian <i>Durian</i> | 6 382 | 2 147 | 1 887 | 2807 |
| Jambu Air <i>Water Apple</i> | 390 | 258 | - | 155 |
| Jambu Biji <i>Guava</i> | 1 492 | 341 | 645 | 526 |
| Jengkol <i>Jengkol</i> | 115 | 131 | 53 | 259 |
| Jeruk Besar <i>Big Orange</i> | 178 | - | - | - |
| Jeruk Lemon <i>Lemon</i> | - | - | - | - |
| Jeruk Pamelor <i>Pamelo Orange</i> | - | - | - | - |
| Jeruk Siam/Kepron <i>Siamese Oranges/Tangerines</i> | 3 477 | 1 851 | 1 591 | 2327 |
| Lengkeng <i>Longan</i> | - | - | - | - |

Lanjutan Tabel/*Continued Table 5.5*

| Jenis Tanaman <i>Kind of Plants</i> | 2019 | 2020 | 2021 | 2022 |
|---|-------------|-------------|-------------|-------------|
| (1) | (2) | (3) | (4) | (5) |
| Mangga <i>Mango</i> | 9755 | 948 | 1234 | 1383 |
| Manggis <i>Mangosteen</i> | - | - | - | - |
| Markisa/Konyal <i>Passion Fruit/Konyal</i> | - | - | - | - |
| Melinjo <i>Melinjo</i> | - | - | - | - |
| Nangka/Cempedak <i>Jackfruit/Cempedak</i> | 1661 | 558 | 810 | 1048 |
| Nenas <i>Pineapple</i> | - | - | - | - |
| Pepaya <i>Papaya</i> | 3331 | 1387 | 1334 | 1482 |
| Petai <i>Petai</i> | 213 | 106 | 155 | 534 |
| Pisang <i>Banana</i> | 24778 | 11399 | 13430 | 15471 |
| Rambutan <i>Rambutan</i> | 1543 | 46 | - | 431 |
| Salak <i>Snakefruit</i> | 4 | - | - | - |
| Sawo <i>Sawo</i> | 319 | 80 | 106 | 64 |
| Sirsak <i>Soursop</i> | 139 | 4 | 94 | 142 |
| Sukun <i>Breadfruit</i> | 216 | 71 | - | 284 |

Catatan/Note: ...

Sumber/Source: BPS, Statistik Pertanian Hortikultura SPH-BST/BPS-Statistics Indonesia, *Agricultural Statistic for Horticulture SPH-BST*

BAB 6

PARIWISATA, TRANSPORTASI, DAN KOMUNIKASI *TOURISM, TRANSPORTATION, AND COMMUNICATION*



ULASAN

Dalam bab ini berisi cakupan data berkaitan dengan sarana dan prasarana pariwisata, transportasi, serta komunikasi dan jumlahnya yang ada di Kecamatan wilayah Kabupaten Garut.

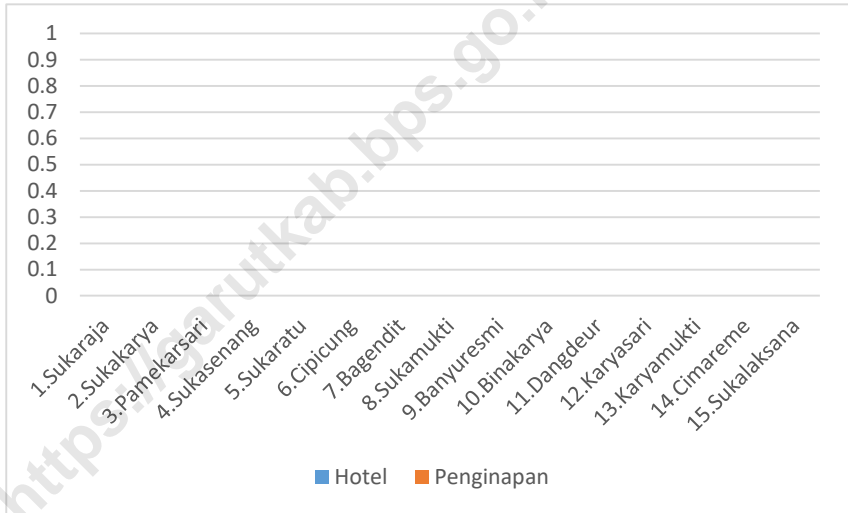
DESCRIPTION

This chapter contains data coverage related to tourism, transportation, and communication facilities and infrastructure and the amount in the District of Garut Regency.

<https://garutkab.bps.go.id>

Gambar 6.1
Figures

Jumlah Sarana Akomodasi Menurut Desa/Kelurahan dan Jenis Akomodasi di Kecamatan Banyuresmi, 2021
Number of Accomodation Facilities by Villages/Kelurahan and Type of Accomodation in BanyuresmiSubdistrict, 2021

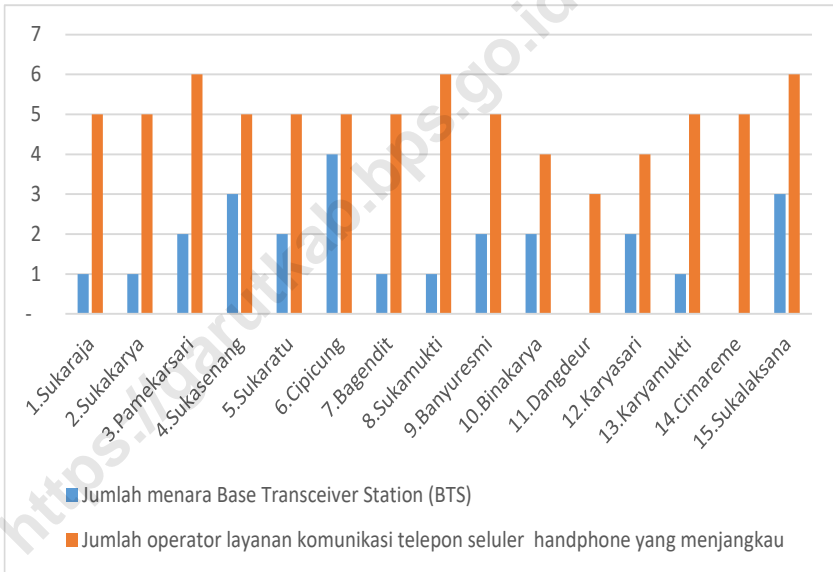


Catatan/Note: ...

Sumber/Source: BPS, Pendataan Potensi Desa (Podes) 2021/BPS-Statistics Indonesia, Village Potential Data Collecting 2021

Gambar 6.2
Figures

Jumlah Menara Telepon seluler dan Operator Layanan Komunikasi Telepon Seluler Menurut Desa/Kelurahan di Kecamatan Banyuresmi, 2021
Number of Base Transceiver Station (BTS) and Cellular Phone Communication Service Operators by Villages/ Kelurahan in Banyuresmi Subdistrict, 2021



Catatan/Note: ...

Sumber/Source: BPS, Pendataan Potensi Desa (Podes) 2021/BPS-Statistics Indonesia, Village Potential Data Collecting 2021

6.1 PARIWISATA TOURISM

Tabel 6.1.1 Jumlah Sarana Akomodasi Menurut Desa/Kelurahan dan Jenis Akomodasi di Kecamatan Banyuresmi, 2021
Table Number of Accomodation Facilities by Villages/Kelurahan and Type of Accomodation in Banyuresmi Subdistrict, 2021

| Desa/Kelurahan Village/Kelurahan | Hotel Hotel | Penginapan Inn |
|-------------------------------------|----------------|-------------------|
| (1) | (2) | (3) |
| 1.Sukaraja | - | - |
| 2.Sukakarya | - | - |
| 3.Pamekarsari | - | - |
| 4.Sukasenang | - | - |
| 5.Sukaratu | - | - |
| 6.Cipicung | - | - |
| 7.Bagendit | - | - |
| 8.Sukamukti | - | - |
| 9.Banyuresmi | - | - |
| 10.Binakarya | - | - |
| 11.Dangdeur | - | - |
| 12.Karyasari | - | - |
| 13.Karyamukti | - | - |
| 14.Cimareme | - | - |
| 15.Sukalaksana | - | - |
| Kecamatan Banyuresmi | - | - |

Catatan/Note: ...

Sumber/Source: BPS, Pendataan Potensi Desa (Podes) 2021/BPS-Statistics Indonesia, Village Potential Data Collecting 2021

6.2 TRANSPORTASI TRANSPORTATION

Tabel 6.2.1 Prasarana dan Sarana Transportasi Antar Desa/Kelurahan Menurut Desa/Kelurahan di Kecamatan Banyuresmi, 2021
Inter-Villages/Kelurahan Transportation Infrastructure and Facilities by Villages/Kelurahan in Banyuresmi Subdistrict, 2021

| Desa/Kelurahan <i>Village/Kelurahan</i> | Jenis Prasarana Transportasi <i>Type of Transportation Infrastructure</i> | Keberadaan Angkutan Umum <i>Availability of Public Transportation</i> |
|--|--|--|
| (1) | (2) | (3) |
| 1.Sukaraja | Darat | Ada, dengan trayek tetap |
| 2.Sukakarya | Darat | Ada, tanpa proyek tetap |
| 3.Pamekarsari | Darat | Ada, tanpa proyek tetap |
| 4.Sukasenang | Darat | Ada, dengan trayek tetap |
| 5.Sukaratu | Darat | Ada, dengan trayek tetap |
| 6.Cipicung | Darat | Ada, dengan trayek tetap |
| 7.Bagendit | Darat | Ada, dengan trayek tetap |
| 8.Sukamukti | Darat | Ada, tanpa proyek tetap |
| 9.Banyuresmi | Darat | Ada, dengan trayek tetap |
| 10.Binakarya | Darat | Ada, tanpa proyek tetap |
| 11.Dangdeur | Darat | Ada, tanpa proyek tetap |
| 12.Karyasari | Darat | Ada, tanpa proyek tetap |
| 13.Karyamukti | Darat | Ada, dengan trayek tetap |
| 14.Cimareme | Darat | Ada, dengan trayek tetap |
| 15.Sukalaksana | Darat | Ada, dengan trayek tetap |

Lanjutan Tabel/*Continued Table 6.2.1*

| Desa/Kelurahan Village/Kelurahan | Jenis Permukaan Jalan Darat Terluas Type of The Widest Road Surface | Dapat Dilalui Kendaraan Bermotor Roda 4 atau Lebih Passable by Vehicle with 4 or more Wheels |
|---|--|---|
| (1) | (4) | (5) |
| 1.Sukaraja | Aspal/beton | Sepanjang tahun |
| 2.Sukakarya | Aspal/beton | Sepanjang tahun |
| 3.Pamekarsari | Aspal/beton | Sepanjang tahun |
| 4.Sukasenang | Aspal/beton | Sepanjang tahun |
| 5.Sukaratu | Aspal/beton | Sepanjang tahun |
| 6.Cipicung | Aspal/beton | Sepanjang tahun |
| 7.Bagendit | Aspal/beton | Sepanjang tahun |
| 8.Sukamukti | Aspal/beton | Sepanjang tahun |
| 9.Banyuresmi | Aspal/beton | Sepanjang tahun |
| 10.Binakarya | Aspal/beton | Sepanjang tahun |
| 11.Dangdeur | Aspal/beton | Sepanjang tahun |
| 12.Karyasari | Aspal/beton | Sepanjang tahun |
| 13.Karyamukti | Aspal/beton | Sepanjang tahun |
| 14.Cimareme | Aspal/beton | Sepanjang tahun |
| 15.Sukalaksana | Aspal/beton | Sepanjang tahun |

Catatan/*Note:* ...

Sumber/*Source:* BPS, Pendataan Potensi Desa (Podes) 2021/*BPS-Statistics Indonesia, Village Potential Data Collecting 2021*

6.3 KOMUNIKASI COMMUNICATION

Tabel 6.2.2 Keberadaan Kantor Pos/Pos Pembantu/Rumah Pos, Pos Keliling, dan Perusahaan/Agen Jasa Ekspedisi Swasta Menurut Desa/Kelurahan di Kecamatan Banyuresmi, 2021
Number of Post Office/Subsidiary of Post Office, Mobile Portal Service, Private Expedition Service Company by Villages/Kelurahan in Banyuresmi Subdistrict, 2021

| Desa/Kelurahan <i>Village/Kelurahan</i> | Kantor Pos/Pos Pembantu/Rumah Pos <i>Post Office/Subsidiary of Post Office</i> | Pos Keliling <i>Mobile Portal Service</i> | Perusahaan/Agen Jasa Ekspedisi Swasta <i>Private Expedition Service Company</i> |
|--|--|--|---|
| (1) | (2) | (3) | (4) |
| 1.Sukaraja | Tidak Ada | Tidak Ada | Beroperasi |
| 2.Sukakarya | Tidak Ada | Tidak Ada | Tidak Ada |
| 3.Pamekarsari | Tidak beroperasi | Tidak Ada | Tidak Ada |
| 4.Sukasenang | Tidak Ada | Tidak Ada | Beroperasi |
| 5.Sukaratu | Tidak Ada | Tidak Ada | Tidak Ada |
| 6.Cipicung | Beroperasi | Tidak Ada | Beroperasi |
| 7.Bagendit | Tidak Ada | Tidak Ada | Tidak Ada |
| 8.Sukamukti | Tidak Ada | Tidak Ada | Tidak Ada |
| 9.Banyuresmi | Tidak Ada | Tidak Ada | Beroperasi |
| 10.Binakarya | Tidak Ada | Tidak Ada | Tidak Ada |
| 11.Dangdeur | Tidak Ada | Tidak Ada | Tidak Ada |
| 12.Karyasari | Tidak Ada | Tidak Ada | Tidak Ada |
| 13.Karyamukti | Tidak Ada | Tidak Ada | Tidak Ada |
| 14.Cimareme | Tidak Ada | Tidak Ada | Tidak Ada |
| 15.Sukalaksana | Tidak Ada | Tidak Ada | Beroperasi |
| Kecamatan Banyuresmi | | | |

Catatan/Note: ...

Sumber/Source: BPS, Pendataan Potensi Desa (Podes) 2021/BPS-Statistics Indonesia, Village Potential Data Collecting 2021

Tabel
Table 6.3.1

Jumlah Menara Telepon seluler dan Operator Layanan Komunikasi Telepon Seluler Menurut Desa/Kelurahan di Kecamatan Banyuresmi, 2021
Number of Base Transceiver Station (BTS) and Cellular Phone Communication Service Operators by Villages/ Kelurahan in BanyuresmiSubdistrict, 2021

| Desa/Kelurahan Village/Kelurahan | Jumlah Menara Telepon seluler Number of Base Transceiver Station (BTS) | Jumlah Operator Layanan Komunikasi Telepon Seluler Cellular Phone Communication Service Operators |
|-------------------------------------|--|--|
| (1) | (2) | (3) |
| 1.Sukaraja | 1 | 5 |
| 2.Sukakarya | 1 | 5 |
| 3.Pamekarsari | 2 | 6 |
| 4.Sukasenang | 3 | 5 |
| 5.Sukaratu | 2 | 5 |
| 6.Cipicung | 4 | 5 |
| 7.Bagendit | 1 | 5 |
| 8.Sukamukti | 1 | 6 |
| 9.Banyuresmi | 2 | 5 |
| 10.Binakarya | 2 | 4 |
| 11.Dangdeur | - | 3 |
| 12.Karyasari | 2 | 4 |
| 13.Karyamukti | 1 | 5 |
| 14.Cimareme | - | 5 |
| 15.Sukalaksana | 3 | 6 |
| Kecamatan Banyuresmi | 25 | 74 |

Catatan/Note: ...

Sumber/Source: BPS, Pendataan Potensi Desa (Podes) 2021/BPS-Statistics Indonesia, Village Potential Data Collecting 2021

Tabel
Table 6.3.2

Kekuatan Sinyal Telepon Seluler dan Jenis Sinyal Internet Telepon Seluler Menurut Desa/Kelurahan di Kecamatan Banyuresmi, 2021
The Strenght of Cellular Phone Signal by Villages/Kelurahan in BanyuresmiSubdistrict, 2021

| Desa/Kelurahan Village/Kelurahan | Kekuatan Sinyal Telepon Seluler The Strenght of Cellular Phone Signal | Jenis Sinyal Internet Telepon Seluler Type of Cellular Phone Signal |
|-------------------------------------|---|---|
| (1) | (2) | (3) |
| 1.Sukaraja | Sinyal sangat kuat | 4G/LTE |
| 2.Sukakarya | Sinyal kuat | 4G/LTE |
| 3.Pamekarsari | Sinyal kuat | 4G/LTE |
| 4.Sukasenang | Sinyal sangat kuat | 4G/LTE |
| 5.Sukaratu | Sinyal kuat | 4G/LTE |
| 6.Cipicung | Sinyal kuat | 4G/LTE |
| 7.Bagendit | Sinyal kuat | 4G/LTE |
| 8.Sukamukti | Sinyal kuat | 4G/LTE |
| 9.Banyuresmi | Sinyal sangat kuat | 4G/LTE |
| 10.Binakarya | Sinyal kuat | 4G/LTE |
| 11.Dangdeur | Sinyal kuat | 4G/LTE |
| 12.Karyasari | Sinyal kuat | 4G/LTE |
| 13.Karyamukti | Sinyal kuat | 4G/LTE |
| 14.Cimareme | Sinyal kuat | 4G/LTE |
| 15.Sukalaksana | Sinyal kuat | 4G/LTE |
| Kecamatan Banyuresmi | | |

Catatan/Note: ...

Sumber/Source: BPS, Pendataan Potensi Desa (Podes) 2021/BPS-Statistics Indonesia, Village Potential Data Collecting 2021

BAB 7

PERBANKAN, KOPERASI, DAN PERDAGANGAN *BANKING, COOPERATIVE, AND TRADE*



ULASAN

Dalam bab ini berisi cakupan data berkaitan dengan sarana dan prasarana Lembaga keuangan, koperasi serta perdagangan dan jumlahnya yang ada di Kecamatan wilayah Kabupaten Garut.

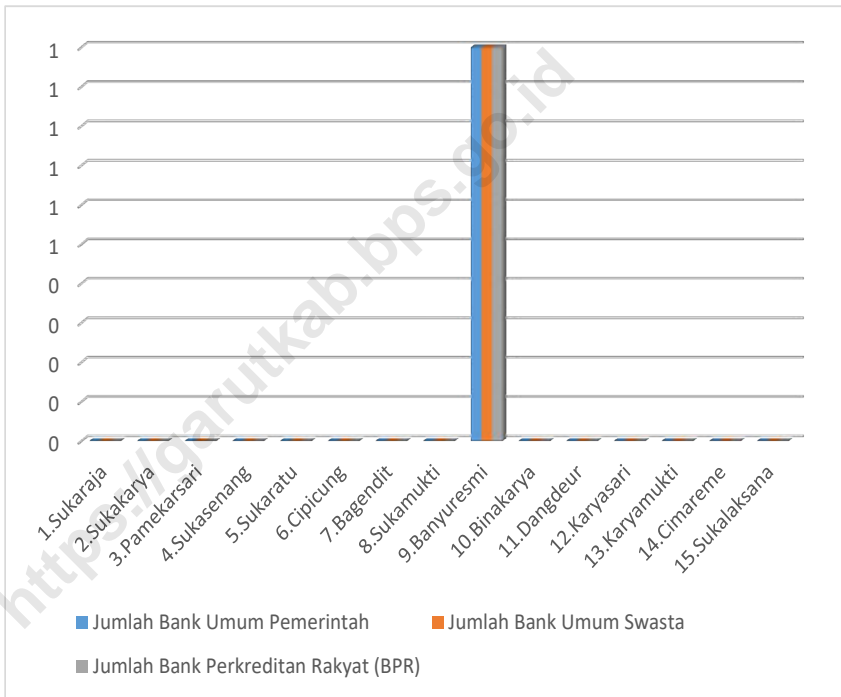
DESCRIPTION

This chapter contains data coverage relating to the facilities and infrastructure of Financial Institutions, cooperatives and trade and the number in the District of Garut Regency.

<https://garutkab.bps.go.id>

Gambar 7.1
Figures

Banyaknya Sarana Lembaga Keuangan Bank Menurut Desa/Kelurahan dan Jenis Bank di Kecamatan Banyuresmi, 2021
Number of Bank by Villages/Kelurahan and Type of Bank in BanyuresmiSubdistrict, 2021

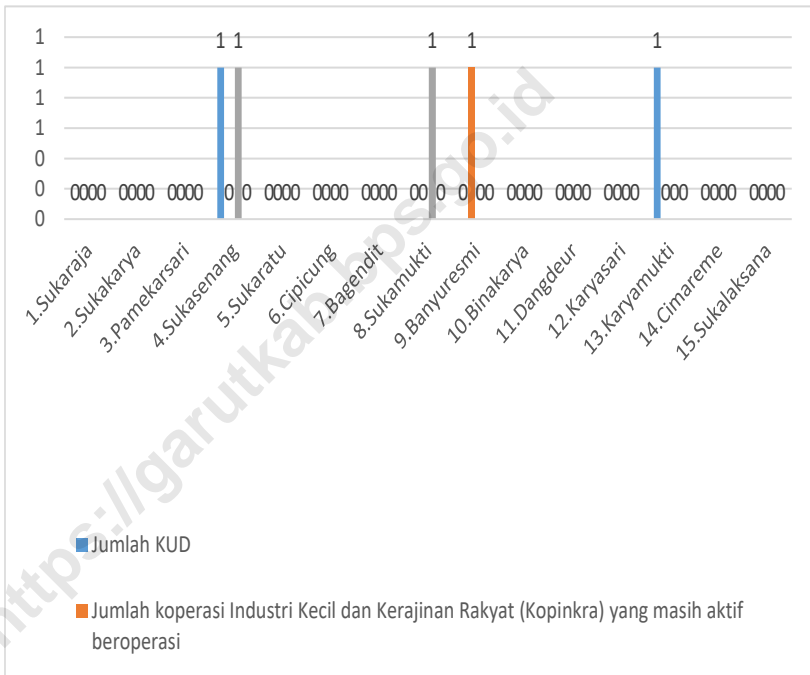


Catatan/Note: "

Sumber/Source: BPS, Pendataan Potensi Desa (Podes) 2021/BPS-Statistics Indonesia, Village Potential Data Collecting 2021

Gambar 7.2
Figures

Banyaknya Koperasi Aktif Menurut Menurut Desa/Kelurahan dan Jenis Koperasi di Kecamatan Banyuresmi, 2021
Number of Cooperative by Villages/Kelurahan and Type of Cooperative in Banyuresmi Subdistrict, 2021



Catatan/Note: ...

Sumber/Source: BPS, Pendataan Potensi Desa (Podes) 2021/BPS-Statistics Indonesia, Village Potential Data Collecting 2021

Tabel 7.1
Table

Banyaknya Sarana Lembaga Keuangan Bank Menurut Desa/Kelurahan dan Jenis Bank di Kecamatan Banyuresmi, 2021
Number of Bank by Villages/Kelurahan and Type of Bank in Banyuresmi Subdistrict, 2021

| Desa/Kelurahan Village/Kelurahan | Bank Umum Pemerintah Government Bank | Bank Umum Swasta Private Bank | Bank Perkreditan Rakyat (BPR) Rural Bank |
|-------------------------------------|--|----------------------------------|--|
| (1) | (2) | (3) | (4) |
| 1.Sukaraja | - | - | - |
| 2.Sukakarya | - | - | - |
| 3.Pamekarsari | - | - | - |
| 4.Sukasenang | - | - | - |
| 5.Sukaratu | - | - | - |
| 6.Cipicung | - | - | - |
| 7.Bagendit | - | - | - |
| 8.Sukamukti | - | - | - |
| 9.Banyuresmi | 1 | 1 | 1 |
| 10.Binakarya | - | - | - |
| 11.Dangdeur | - | - | - |
| 12.Karyasari | - | - | - |
| 13.Karyamukti | - | - | - |
| 14.Cimareme | - | - | - |
| 15.Sukalaksana | - | - | - |
| Kecamatan Banyuresmi | 1 | 1 | 1 |

Catatan/Note: "

Sumber/Source: BPS, Pendataan Potensi Desa (Podes) 2021/BPS-Statistics Indonesia, Village Potential Data Collecting 2021

Tabel 7.2
Table

**Banyaknya Koperasi Aktif Menurut Menurut Desa/
Kelurahan dan Jenis Koperasi di Kecamatan Banyuresmi,
2021**

***Number of Cooperative by Villages/Kelurahan and Type of
Cooperative in BanyuresmiSubdistrict, 2021***

| Desa/Kelurahan Village/Kelurahan | Koperasi Unit Desa (KUD) Village Cooperative Unit | Koperasi Industri Kecil dan Kerajinan Rakyat (Kopinkra) Small Industry and Citizen Handicraft Cooperative |
|---|--|--|
| (1) | (2) | (3) |
| 1.Sukaraja | - | - |
| 2.Sukakarya | - | - |
| 3.Pamekarsari | - | - |
| 4.Sukasenang | 1 | - |
| 5.Sukaratu | - | - |
| 6.Cipicung | - | - |
| 7.Bagendit | - | - |
| 8.Sukamukti | - | - |
| 9.Banyuresmi | - | 1 |
| 10.Binakarya | - | - |
| 11.Dangdeur | - | - |
| 12.Karyasari | - | - |
| 13.Karyamukti | 1 | - |
| 14.Cimareme | - | - |
| 15.Sukalaksana | - | - |
| Kecamatan Banyuresmi | 2 | 1 |

Lanjutan Tabel/*Continued Table 7.2*

| Desa/Kelurahan Village/Kelurahan | Koperasi Simpan Pinjam (Kospin) Savings and Loan Cooperative | Koperasi Lainnya Other Cooperative |
|---|---|---|
| (1) | (4) | (5) |
| 1.Sukaraja | - | - |
| 2.Sukakarya | - | - |
| 3.Pamekarsari | - | - |
| 4.Sukasenang | 1 | - |
| 5.Sukaratu | - | - |
| 6.Cipicung | - | - |
| 7.Bagendit | - | - |
| 8.Sukamukti | 1 | - |
| 9.Banyuresmi | - | - |
| 10.Binakarya | - | - |
| 11.Dangdeur | - | - |
| 12.Karyasari | - | - |
| 13.Karyamukti | - | - |
| 14.Cimareme | - | - |
| 15.Sukalaksana | - | - |
| Kecamatan Banyuresmi | 2 | - |

Catatan/Note: ""

Sumber/Source: BPS, Pendataan Potensi Desa (Podes) 2021/BPS-Statistics Indonesia, Village Potential Data Collecting 2021

Tabel 7.3
Table

Banyaknya Sarana Perdagangan Menurut Desa/Kelurahan dan Jenis Sarana Perdagangan di Kecamatan Banyuresmi, 2021

Number of Trade Facilities by Villages/Kelurahan and Type of Trade Facilities in BanyuresmiSubdistrict, 2021

| Desa/Kelurahan <i>Village/Kelurahan</i> | Kelompok Pertokoan <i>Shopping Complexs</i> | Pasar dengan Bangunan Permanen <i>Markets in Permanent Building</i> | Pasar dengan Bangunan Semi Permanen <i>Market in Semi Permanent Building</i> |
|--|--|---|---|
| (1) | (2) | (3) | (4) |
| 1.Sukaraja | - | - | - |
| 2.Sukakarya | - | - | - |
| 3.Pamekarsari | - | - | - |
| 4.Sukasenang | - | - | - |
| 5.Sukaratu | - | - | - |
| 6.Cipicung | - | - | - |
| 7.Bagendit | - | - | - |
| 8.Sukamukti | - | - | - |
| 9.Banyuresmi | 3 | 3 | - |
| 10.Binakarya | - | - | - |
| 11.Dangdeur | - | - | - |
| 12.Karyasari | - | - | - |
| 13.Karyamukti | - | - | - |
| 14.Cimareme | - | - | - |
| 15.Sukalaksana | - | - | - |
| Kecamatan Banyuresmi | 3- | 3 | - |

Lanjutan Tabel/*Continued Table 7.3*

| Desa/Kelurahan Village/Kelurahan | Pasar tanpa Bangunan Market without Permanent Building | Mini Market/ Swalayan/ Supermarket Mini Market/Swalayan/ Supermarket | Restoran/ Rumah Makan Restaurant/ Food Stall |
|---|---|---|---|
| (1) | (5) | (6) | (7) |
| 1.Sukaraja | - | 2 | - |
| 2.Sukakarya | - | - | - |
| 3.Pamekarsari | - | - | - |
| 4.Sukasenang | - | 1 | - |
| 5.Sukaratu | - | - | - |
| 6.Cipicung | - | 1 | - |
| 7.Bagendit | - | - | - |
| 8.Sukamukti | - | - | - |
| 9.Banyuresmi | - | 5 | - |
| 10.Binakarya | - | - | - |
| 11.Dangdeur | - | - | - |
| 12.Karyasari | - | - | - |
| 13.Karyamukti | - | - | - |
| 14.Cimareme | - | 1 | - |
| 15.Sukalaksana | - | - | - |
| Kecamatan Banyuresmi | - | 10 | - |

Catatan/Note: "

Sumber/Source: BPS, Pendataan Potensi Desa (Podes) 2021/BPS-Statistics Indonesia, Village Potential Data Collecting 2021

ST2023

SENSUS PERTANIAN

BerAKHLAK

Berorientasi Pelayanan Akuntabel Kompeten
Harmonis Loyal Adaptif Kolaboratif

DATA

MENCERDASKAN BANGSA
- Enlighten The Nation -



**BADAN PUSAT STATISTIK
KABUPATEN GARUT**
BPS-STATISTICS OF GARUT REGENCY
Jl. Pembangunan No. 222 Tarogong Kidul Garut 44151
Email : bps3205@bps.go.id Website: garutkab.bps.go.id

ISSN 2830-1382



9

772830

138000