



# KECAMATAN BOJONGLOA KALER DALAM ANGKA

*Bojongloa Kaler Subdistrict in Figures*

# 2023



**BADAN PUSAT STATISTIK  
KOTA BANDUNG**

BPS-Statistics of Bandung Municipality





# KECAMATAN BOJONGLOA KALER DALAM ANGKA

*Bojongloa Kaler Subdistrict in Figures*

## 2023

**KECAMATAN BOJONGLOA KALER DALAM ANGKA**  
***Bojongloa Kaler Subdistrict in Figures***  
**2023**

ISSN: 2797-4669

No. Publikasi/*Publication Number*: 32730.2311

Katalog /*Catalog*:1102001.3273030

Ukuran Buku/*Book Size*: 14,8 cm x 21 cm

Jumlah Halaman/*Number of Pages* : xxvii + 138 hal/*pages*

Naskah/*Manuscript*:

BPS Kota Bandung/

*BPS-Statistics of Bandung Municipality*

Penyunting/*Editor*:

BPS Kota Bandung/

*BPS-Statistics of Bandung Municipality*

Desain Kover/*Cover Design*:

BPS Kota Bandung/

*BPS-Statistics of Bandung Municipality*

Ilustrasi Kover/*Cover Illustration*:

*BPS-Statistics of Bandung Municipality*

.....

Diterbitkan oleh/*Published by*:

©BPS Kota Bandung/*BPS-Statistics of Bandung Municipality*

Dicetak oleh/*Printed by*:

BPS Kota Bandung/*BPS-Statistics of Bandung Municipality*

Dilarang mengumumkan, mendistribusikan, mengomunikasikan, dan/atau menggandakan sebagian atau seluruh isi buku ini untuk tujuan komersil tanpa izin tertulis dari Badan Pusat Statistik Kota Bandung

*Prohibited to announce, distribute, communicate, and/or copy part or all of this book for commercial purpose without permission from BPS-Statistics Indonesia of Bandung Municipality*

## **TIM PENYUSUN/TEAM MEMBERS**

### **Pengarah/Director**

Samiran S.Si, M.T.

### **Penanggung Jawab/Persons in Charge**

Samiran S.Si, M.T.

### **Penyunting/Editors**

Lestari Frimadona Rumahorbo A.Md.

### **Pengolah Data dan Penulis Naskah/Data Processor and Writers**

Fitri Intan Pratiwi, SST Harry Nurdyana Soleh, S.Si., M.E. • Tesha Ageni S.Stat

Lestari Frimadona Rumahorbo A.Md. • Ade Setyadi, S.I.Kom

### **Penata Letak/Layout Designers**

Ugi Nujuprono, S.A.P • Widodo Budi Prayitno, S.Si, M.Ec, M.E •

Lestari Frimadona Rumahorbo A.Md

### **Pengumpul Data/Data Collector**

Ade Setyadi, S.I.Kom



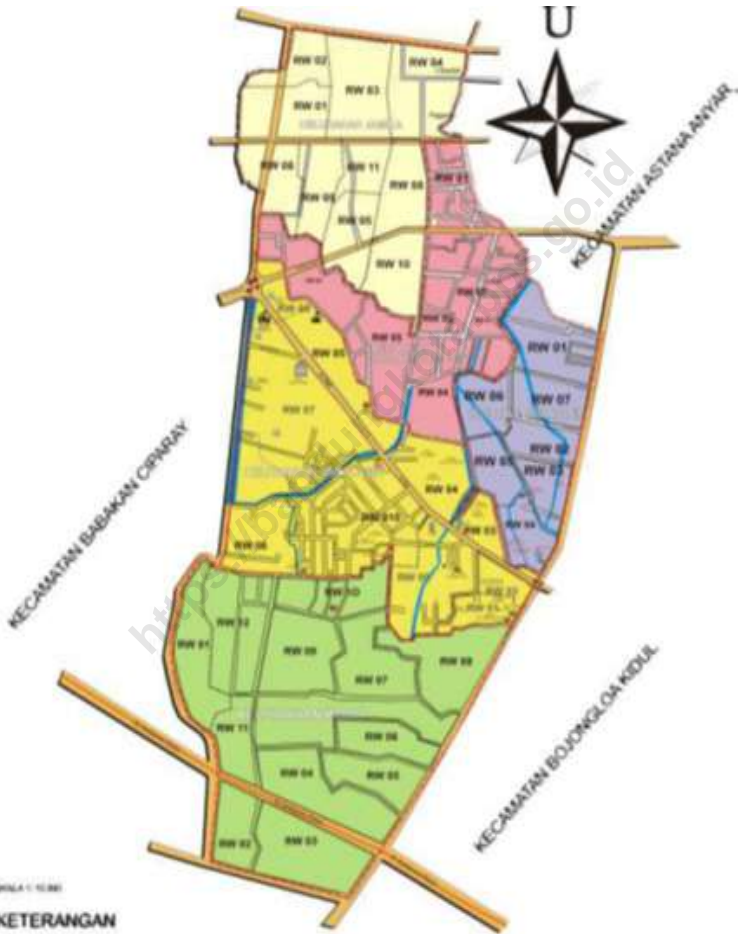
## **KONTRIBUTOR DATA/DATA CONTRIBUTORS**

1. Kementerian Agama/*Ministry of Religious Affair*
2. Kementerian Pendidikan dan Kebudayaan/*Ministry of Education and Culture*
3. Badan Meteorologi Klimatologi dan Geofisika/*Meteorological, Climatology, and Geophysical Agency*
4. Badan Pusat Statistik/*BPS-Statistics Indonesia*
5. Kantor Kecamatan Bojongloa Kaler/ *Bojongloa Kaler Subdistrict Office*
6. Dinas Kependudukan dan Pencatatan Sipil Kota Bandung/ *Population and Civil Registration Department of Bandung Municipality*
7. Polsek Kecamatan Bojongloa Kaler/ *Sector Police of Bojongloa Kaler Subdistrict*
8. Kantor Urusan Agama Kecamatan Bojongloa Kaler/ *Religious Affairs of Bojongloa Kaler Subdistrict*
9. Dinas Penanggulangan bencana dan Kebakaran Kota Bandung/ *Fire and Disaster Management Department of Bandung Municipality*
10. Dinas Kesehatan Kota Bandung/ *Health Department of Bandung Municipality*
11. Dinas Pengendalian Penduduk dan Keluarga Berencana Kota Bandung/ *Population Control and Family Planning Department of Bandung Municipality*





**PETA WILAYAH KECAMATAN BOJONGLOA KALER**  
**MAP OF BOJONGLOA KALER SUBDISTRICT**



Catatan/Note: ...

Sumber/Source: Kantor Kecamatan Bojongloa Kidul / Bojongloa Kidul Subdistrict Office



**KEPALA BPS KOTA BANDUNG**  
**CHIEF STATISTICIAN OF BANDUNG MUNICIPALITY**



**Samiran, S.Si., M.T.**





## KATA PENGANTAR

BPS Kota Bandung setiap tahun menerbitkan publikasi Kecamatan Dalam Angka (KCDA). Publikasi ini berisi berbagai data level kecamatan baik data sosial maupun ekonomi termasuk data pemerintahan. Data yang dicantumkan dikumpulkan BPS dari berbagai institusi maupun lembaga terkait. Publikasi ini memuat data tahun 2022 serta beberapa tahun ke belakang.

Kecamatan Bojongloa Kaler Dalam Angka 2023 merupakan salah satu publikasi KCDA dari 30 publikasi sejenis yang ada di Kota Bandung. Apa yang dimuat dalam publikasi ini menyangkut data statistik kecamatan Bojongloa Kaler. Diantaranya ada data kependudukan, geografi, ketenagakerjaan, pariwisata dan pertanian, termasuk juga data industri, perbankan dan perdagangan.

Publikasi ini dapat terwujud berkat kerjasama dan bantuan dari berbagai pihak baik instansi pemerintah maupun swasta. Kami mengucapkan terima kasih kepada semua pihak yang telah memberikan bantuan dan kontribusinya. Semoga publikasi ini dapat membawa manfaat bagi perencanaan, evaluasi dan pembangunan Kota Bandung.

Bandung , September 2023  
Kepala BPS  
KOTA BANDUNG

**Samiran, S.Si., M.T.**  
**Nip.197305121994121001**



## **PREFACE**

*The KCDA (Sub-District in Figures) Publication is annually published by Statistics Indonesia Bandung Municipality. This Publication consist of various sub district-level data, including social, economic and government source data. The Data that showed was originally collected by Statistics Indonesia Bandung Municipality from various and related institutions. This Publication contains data from 2022 and previous years.*

*Bojongloa Kaler sub-district in Figures 2023 is one of KCDA's publications out of 30 similar publications in Statistics Indonesia Bandung Municipality. Those that contained in this publication including population data, geography, employment, tourism, agriculture, and also industry, banking and trade in Bojongloa Kaler sub-district area.*

*The existence of this publication requires cooperation and assistance from various parties, both government and private sectors. We would like to appreciate all parties that already give help and contributions. We wish that this publication would be meaningful and bring benefits on planning and evaluating in order to continue the development of Bandung Municipality.*

*Bandung , September 2023  
Chief Statistician of  
Bandung Municipality*

**Samiran, S.Si., M.T.**  
**Nip.197305121994121001**

## DAFTAR ISI/CONTENTS

|  | Halaman<br><i>Page</i> |
|--|------------------------|
| KATA PENGANTAR .....   | xi                     |
| Preface .....  | xii                    |
| Daftar Isi/Contents .....  | xiii                   |
| Daftar Tabel/ <i>List of Tables</i> .....  | xv                     |
| Daftar Gambar/ <i>List of Figures</i> .....  | xxvii                  |
| Penjelasan Umum/ <i>Explanatory Notes</i> .....  | xxix                   |
| Daftar Singkatan/ <i>List of Abbreviation</i> .....  | xxxii                  |
| 1. Geografi dan Iklim/ <i>Geography and Climate</i> .....  | 1                      |
| 2. Pemerintahan/ <i>Government</i> .....   | 15                     |
| 3. Penduduk dan Ketenagakerjaan/ <i>Population and Employment</i> .....                            | 25                     |
| 4. Sosial dan Kesejahteraan Rakyat/ <i>Social and Welfare</i> .....                                | 55                     |
| 5. Pertanian/ <i>Agriculture</i> .....   | 101                    |
| 6. Industri/ <i>Industry</i> .....   | 115                    |
| 7. Pariwisata, Transportasi dan Komunikasi/ <i>Tourism, Transportation and Communication</i> ..... | 121                    |
| 8. Perbankan, Koperasi, dan Perdagangan/ <i>Banking, Cooperative, and Trade</i> .....              | 133                    |





## DAFTAR TABEL/LIST OF TABLES

|  | Halaman<br>Page |
|--|-----------------|
| <b>1. GEOGRAFI DAN IKLIM/GEOGRAPHY AND CLIMATE</b>   |                 |
| <b>1.1 KEADAAN GEOGRAFI<br/>GEOGRAPHY CONDITION</b>  |                 |
| 1.1.1 Luas Daerah Menurut Kelurahan di<br>Kecamatan Bojongloa Kaler, 2022<br><i>Total Area by Villages in Bojongloa Kaler Subdistrict, 2022</i> .....  | 5               |
| 1.1.2 Tinggi Wilayah di Atas Permukaan Laut (DPL) Menurut<br>Kelurahan di Kecamatan Bojongloa Kaler, 2022<br><i>Altitude Above Sea Level (DPL) by Village in Bojongloa Kaler<br/>SubDistrict, 2022</i> .....                         | 6               |
| 1.1.3 Jarak Antar Kelurahan, ke Kecamatan Bojongloa Kaler<br>dan Ke Pemerintahan Kota Bandung (km), 2022<br><i>Distance between Vilages, To Bojongloa Kaler Subdistricts and the<br/>City Government of Bandung (km), 2022</i> ..... | 7               |
| 1.1.4 Jarak Kecamatan Bojongloa Kaler Ke Kecamatan<br>Lain dan ke Pemerintahan Kota Bandung, 2022<br><i>Distance from Bojongloa Kaler Subdistrict to Other Subdistricts and<br/>to the City Government of Bandung, 2022</i> .....    | 9               |
| <b>1.2 KEADAAN IKLIM<br/>CLIMATE CONDITION</b>   |                 |
| 1.2.1 Pengamatan Unsur Iklim Menurut Bulan di Kota Bandung, 2022<br><i>Observation of Climate Elements by Month in Bandung Municipality,<br/>2022</i> .....  | 11              |
| <b>2. PEMERINTAHAN/GOVERNMENT</b>  |                 |
| <b>2.1 WILAYAH ADMINISTRATIF<br/>ADMINISTRATIVE AREA</b>   |                 |
| 2.1.1 Jumlah Rukun Warga (RW) dan Rukun Tetangga (RT)<br>di Kecamatan Bojongloa Kaler, 2018-2022<br><i>Number of Hamlet and Neighbourhood in Bojongloa Kaler<br/>Subdistrict, 2018-2022</i> .....                                    | 18              |

|            |   |    |
|------------|---|----|
| 2.1.2      | Jumlah Rukun Warga (RW) dan Rukun Tetangga (RT) Menurut Kelurahan di Kecamatan Bojongloa Kaler, 2022<br><i>Number of Hamlet and Neighbourhood by Village in Bojongloa Kaler Subdistrict, 2022</i> .....   | 19 |
| <b>2.2</b> | <b>PEMERINTAHAN<br/>GOVERNMENT</b>  |    |
| 2.2.1      | Jumlah Pegawai Negeri Sipil Menurut Pemerintah Daerah dan Jenis Kelamin di Kecamatan Bojongloa Kaler, 2022<br><i>Number of Civil Servants by Urban Village and Sex in Bojongloa Kaler SubDistrict, 2022</i> .....   | 20 |
| 2.2.2      | Jumlah Pegawai Negeri Sipil Menurut Tingkat Pendidikan Tertinggi yang di Tamatkan dan Jenis Kelamin di Kecamatan Bojongloa Kaler, 2022.....<br><i>Number of Civil Servants by Highest Education Level and Gender in Bojongloa Kaler Subdistrict, 2022</i> ..... | 21 |
| 2.2.3      | Jumlah Pegawai Negeri Sipil Menurut Golongan Kepangkatan dan Jenis Kelamin di Kecamatan Bojongloa Kaler, 2022<br><i>Number of Civil Servants by Hierarchy and Sex in the Subdistrict of Bojongloa Kaler, 2022</i> .....   | 22 |
| <b>3.</b>  | <b>PENDUDUK DAN KETENAGAKERJAAN/POPULATION AND EMPLOYMENT</b>   |    |
| 3.1        | Persentase Penduduk, Kepadatan penduduk dan Rasio Jenis Kelamin di Kecamatan Bojongloa Kaler Semester II, 2022<br><i>Population Percentage, Population Density and Population Sex Ratio in Bojongloa Kaler Subdistrict Semester II, 2022</i> .....              | 29 |
| 3.2        | Penduduk Kecamatan Bojongloa Kaler Menurut Tingkat Pendidikan Semester II, 2022<br><i>Population in Bojongloa Kaler Subdistrict by Education Semester II, 2022</i>  | 31 |
| 3.3        | Jumlah Penduduk Menurut Jenis Kelamin di Bojongloa Kaler, 2022<br><i>Population by Gender in Bojongloa Kaler Subdistrict, 2022</i> .....  | 32 |

|       |   |    |
|-------|---|----|
| 3.4   | Jumlah Penduduk Menurut Status Perkawinan di Kecamatan Bojongloa Kaler Semester II, 2022<br><i>Population of Bojongloa Kaler Subdistrict by Marital Status Semester II, 2022</i> .....  | 33 |
| 3.5   | Penduduk Kecamatan Bojongloa Kaler Menurut Kelompok Umur Semester II, 2022<br><i>Population of Bojongloa Kaler Subdistrict by age group Semester II, 2022</i> .....   | 34 |
| 3.5.a | Penduduk Kelurahan Kopo di Kecamatan Bojongloa Kaler Menurut Kelompok Umur Semester II, 2022<br><i>Population of Kopo Village in Bojongloa Kaler Subdistrict by age group Semester II, 2022</i> .....                         | 35 |
| 3.5.b | Penduduk Kelurahan Suka Asih di Kecamatan Bojongloa Kaler Menurut Kelompok Umur Semester II, 2022<br><i>Population of Suka Asih Village in Bojongloa Kaler Subdistrict by age group Semester II, 2022</i> .....               | 36 |
| 3.5.c | Penduduk Kelurahan Babakan Asih di Kecamatan Bojongloa Kaler Menurut Kelompok Umur Semester II, 2022<br><i>Population of Babakan Asih Village in Bojongloa Kaler Subdistrict by age group Semester II, 2022</i> .....         | 37 |
| 3.5.d | Penduduk Kelurahan Babakan Tarogong di Kecamatan Bojongloa Kaler Menurut Kelompok Umur Semester II, 2022<br><i>Population of Babakan Tarogong Village in Bojongloa Kaler Subdistrict by age group Semester II, 2022</i> ..... | 38 |
| 3.5.e | Penduduk Kelurahan Jamika di Kecamatan Bojongloa Kaler Menurut Kelompok Umur Semester II, 2022<br><i>Population of Jamika Village in Bojongloa Kaler Subdistrict by age group Semester II, 2022</i> .....                     | 39 |
| 3.6   | Penduduk Kecamatan Bojongloa Kaler Menurut Usia Sekolah Semester II, 2022<br><i>Population of Bojongloa Kaler Subdistrict by School Age, 2022</i> .....   | 40 |
| 3.6.a | Penduduk Kelurahan Kopo di Kecamatan Bojongloa Kaler Menurut Usia Sekolah Semester II, 2022<br><i>Population of Kopo Village in Bojongloa Kaler Subdistrict by School Age, 2022</i> .....                                     | 41 |

|       |   |    |
|-------|---|----|
| 3.6.b | Penduduk Kelurahan Suka Asih di Kecamatan Bojongloa Kaler Menurut Usia Sekolah Semester II, 2022<br><i>Population of Suka Asih Village in Bojongloa Kaler Subdistrict by School Age, 2022</i> .....                 | 42 |
| 3.6.c | Penduduk Kelurahan Babakan Asih di Kecamatan Bojongloa Kaler Menurut Usia Sekolah Semester II, 2022<br><i>Population of Babakan Asih Village in Bojongloa Kaler Subdistrict by School Age, 2022</i> .....           | 43 |
| 3.6.d | Penduduk Kelurahan Babakan Tarogong di Kecamatan Bojongloa Kaler Menurut Usia Sekolah Semester II, 2022<br><i>Population of Babakan Tarogong Village in Bojongloa Kaler Subdistrict by School Age, 2022</i> .....   | 44 |
| 3.6.e | Penduduk Kelurahan Jamika di Kecamatan Bojongloa Kaler Menurut Usia Sekolah Semester II, 2022<br><i>Population of Jamika Village in Bojongloa Kaler Subdistrict by School Age, 2022</i> .....                       | 45 |
| 3.7   | Angka Ketergantungan Menurut Kelurahan di Kecamatan Bojongloa Kaler Semester II, 2022<br><i>Dependency Rate by Village in Bojongloa Kaler Subdistrict Semester II, 2022</i> .....                                   | 46 |
| 3.8   | Jumlah Kelahiran dan Kematian Menurut Jenis Kelamin dan Kelurahan di Kecamatan Bojongloa Kaler, 2022<br><i>Population of Births and Deaths by Gender and Village in Bojongloa Kaler Subdistrict, 2022</i> .....     | 47 |
| 3.9   | Jumlah Penduduk Datang dan Pindah Menurut Jenis Kelamin dan Kelurahan di Kecamatan Bojongloa Kaler, 2022<br><i>Population of Coming and Moving by Gender and Village in Bojongloa Kaler Subdistrict, 2022</i> ..... | 49 |
| 3.10  | Jumlah Penduduk Menurut Jenis Mata Pencaharian di Kecamatan Bojongloa Kaler Semester II, 2022<br><i>Total Population by Type of Livelihood in Bojongloa Kaler Subdistrict Semester II, 2022</i> .....               | 51 |

## **4. SOSIAL DAN KESEJAHTERAAN RAKYAT/SOCIAL AND WELFARE**

### **4.1 PENDIDIKAN EDUCATION**

|            |   |    |
|------------|---|----|
| 4.1.1      | Banyaknya Kelurahan yang Memiliki Fasilitas Sekolah Menurut Tingkat Pendidikan di Kecamatan Bojongloa Kaler, 2021<br><i>Number of Villages Having Educational Facilities by Educational Level in Bojongloa Kaler Subdistrict, 2021.....</i> | 58 |
| 4.1.2      | Jumlah Sekolah Menurut Tingkat Pendidikan di Kecamatan Bojongloa Kaler, 2021/2022 dan 2022/2023<br><i>Number of Schools by Educational Level in Bojongloa Kaler Subdistrict, 2021/2022 and 2022/2023.....</i>                               | 59 |
| 4.1.3      | Jumlah Guru Menurut Tingkat Pendidikan di Kecamatan Bojongloa Kaler, 2021/2023 dan 2021/2023<br><i>Number of Teachers by Educational Level in Bojongloa Kaler Subdistrict, 2021/2023 and 2021/2023.....</i>                                 | 60 |
| 4.1.4      | Jumlah Murid Menurut Tingkat Pendidikan di Kecamatan Bojongloa Kaler, 2021/2022 dan 2022/2023<br><i>Number of Pupils by Educational Level in Bojongloa Kaler Subdistrict, 2021/2022 and 2022/2023.....</i>                                  | 61 |
| <b>4.2</b> | <b>KESEHATAN<br/>HEALTH</b>   |    |
| 4.2.1      | Banyaknya Kelurahan yang Memiliki Sarana Kesehatan Menurut Jenis Sarana Kesehatan di Kecamatan Bojongloa Kaler, 2021<br><i>Number of Villages Health Facilities by Type of Health Facilities in Bojongloa Kaler Subdistrict, 2021 .....</i> | 62 |
| 4.2.2      | Jumlah Bayi Yang Pernah Mendapat Imunisasi Menurut Jenis Imunisasi di Kecamatan Bojongloa Kaler, 2018-2022<br><i>Number of Infant have Received Immunizations by Type of Immunizations in Bojongloa Kaler Subdistrict, 2018-2022 .....</i>  | 63 |
| 4.2.3      | Jumlah Bayi Lahir dan Bayi Berat Badan Rendah (BBLR) di Kecamatan Bojongloa Kaler, 2018-2022<br><i>Number of Babies born and Low Birth Weight Babies in Bojongloa Kaler Subdistrict, 2018-2022.....</i>                                     | 65 |

|            |  |    |
|------------|--|----|
| 4.2.4      | Jumlah PUS dan Peserta KB Aktif Menurut Kelurahan di Kecamatan Bojongloa Kaler, 2022<br><i>Number of PUS and Active Family Planning Participants by Village in Bojongloa Kaler Subdistrict, 2022</i> .....   | 66 |
| 4.2.5      | Jumlah Peserta KB Aktif Menurut Metode Kontrasepsi di Kecamatan Bojongloa Kaler, 2018-2022<br><i>Number of Active Family Planning Participants by Contraceptive Methods in Bojongloa Kaler Subdistrict, 2018-2022</i> .....                            | 67 |
| 4.2.6      | Jumlah Peserta KB Aktif Menurut Jenis Alat Kontrasepsi Menurut Kelurahan di Kecamatan Bojongloa Kaler, 2022<br><i>Number of Active Family Planning Participants by Type of Contraceptive Used by Village in Bojongloa Kaler Subdistrict, 2022</i> .... | 70 |
| 4.2.9      | Jumlah Penduduk Penyandang Disabilitas Menurut Jenisnya dan Kelurahan di Kecamatan Bojongloa Kaler, 2022<br><i>Number of Population with Disabilities by Type and Village in Bojongloa Kaler Subdistrict, 2022</i> .....                               | 73 |
| <b>4.3</b> | <b>AGAMA</b><br><b>RELIGION</b>  |    |
| 4.3.1      | Jumlah Penduduk Menurut Kelurahan dan Agama yang Dianut di Kecamatan Bojongloa Kaler Semester II, 2022<br><i>Percentage of Population by Village and Religion Adhered to in Bojongloa Kaler Subdistrict Semester II, 2022</i> .....                    | 75 |
| 4.3.2      | Jumlah Sarana Peribadatan Menurut Kelurahan di Kecamatan Bojongloa Kaler, 2022<br><i>Number of Worship Facilities by Villages in Bojongloa Kaler Subdistrict, 2022</i> .....   | 77 |
| 4.3.3      | Jumlah Pemberi dan Penerima Zakat Fitrah per Kelurahan di Kecamatan Bojongloa Kaler, 2022<br><i>Number of Givers and Recipients of Zakat Fitrah per Village in Bojongloa Kaler Subdistrict, 2022</i> .....   | 78 |
| 4.3.4      | Jumlah Zakat Fitrah Terkumpul Menurut Jenisnya per Kelurahan di Kecamatan Bojongloa Kaler 2022<br><i>Amount of Zakat Fitrah Collected by Type per Village in Bojongloa Kaler Subdistrict, 2022</i> .....   | 79 |

|            |  |    |
|------------|--|----|
| 4.3.5      | Jumlah Jemaah Haji menurut Jenis Kelamin per Kelurahan di Kecamatan Bojongloa Kaler, 2022<br><i>Number of Hajj Pilgrims by Gender per Village in Bojongloa Kaler Subdistrict, 2022</i> .....   | 80 |
| 4.3.6      | Jumlah Nikah, Talak, Cerai dan Rujuk per Kelurahan di Kecamatan Bojongloa Kaler, 2022<br><i>Number of Marriage, Divorce, Divorce and Referral per Village in Bojongloa Kaler Subdistrict, 2022</i> .....   | 81 |
| 4.3.7      | Jumlah Sarana Kegiatan Agama Islam Menurut Kelurahan di Kecamatan Bojongloa Kaler, 2022<br><i>Number of Facilities for Islamic Religius Activities by Village in Bojongloa Kaler Subdistrict, 2022</i> .....   | 82 |
| 4.3.8      | Jumlah Pemberi dan Penerima Hewan Kurban Menurut Kelurahan di Kecamatan Bojongloa Kaler, 2022<br><i>Number of Givers and Recipients of Sacrificial Animal by Village in Bojongloa Kaler Subdistrict, 2022</i> .....  | 83 |
| 4.3.9      | Jumlah Hewan Kurban Menurut Kelurahan di Kecamatan Bojongloa Kaler, 2022<br><i>Number of Sacrificial Animal by Village in Bojongloa Kaler Subdistrict, 2022</i> .....  | 84 |
| <b>4.4</b> | <b>SOSIAL LAINNYA</b><br><b>OTHER SOCIAL AFFAIRS</b>   |    |
| 4.4.1      | Jumlah Gangguan Umum Kamtibmas Menurut Jenis per Kelurahan di Kecamatan Bojongloa Kaler, 2022<br><i>Number of Public Disorders of Security and Safety by Type per Village in Bojongloa Kaler Subdistrict, 2022</i> .....   | 85 |
| 4.4.2      | Banyaknya Kejadian Bencana Alam Menurut Kelurahan dan Jenis Bencana Alam di Kecamatan Bojongloa Kaler, 2022<br><i>Number of Natural Disaster Events by Villages and Type of Natural Disaster in Bojongloa Kaler Subdistrict, 2022</i> .....                        | 87 |
| 4.4.3      | Banyaknya Korban Jiwa Akibat Bencana Alam menurut Kelurahan dan Jenis Bencana Alam di Kecamatan Bojongloa Kaler, 2022<br><i>Number of Fasilities Due to Natural Disasters bay Villages and Type of Natural Disaster in Bojongloa Kaler Subdistrict, 2022</i> ..... | 90 |

|           |  |     |
|-----------|--|-----|
| 4.4.4     | Keberadaan Fasilitas/Upaya Antisipasi/Mitigasi Bencana Alam Menurut Kelurahan di Kecamatan Bojongloa Kaler, 2022<br><i>Existence of Facilities/Efforts for Anticipation/Mitigation of Natural Disasters by Villages in Bojongloa Kaler Subdistrict, 2022</i> ..... | 93  |
| 4.4.5     | Jumlah Kelompok Organisasi Menurut Kelurahan di Kecamatan Bojongloa Kaler, 2021<br><i>Number of Organizational Groups by Village in Bojongloa Kaler Subdistrict, 2021</i> .....  | 95  |
| 4.4.6     | Jumlah Sarana Olahraga Menurut Kelurahan di Kecamatan Bojongloa Kaler, 2022<br><i>Number of Sports Facilities by Village in Bojongloa Kaler Subdistrict, 2022</i> .....  | 96  |
| <b>5.</b> | <b>PERTANIAN/AGRICULTURE</b>   |     |
| 5.1       | Luas Panen Tanaman Sayuran dan Buah-buahan Semusim Menurut Jenis Tanaman di Kecamatan Bojongloa Kaler (ha), 2019-2022<br><i>Harvested Area of Seasonal Vegetables and Fruits by Kind of Plant in Bojongloa Kaler SubDistrict (ha), 2019-2022</i> .....             | 102 |
| 5.2       | Produksi Tanaman Sayuran dan Buah-Buahan Semusim Menurut Jenis dan Tanaman di Kecamatan Bojongloa Kaler (kg), 2019-2022<br><i>Production of Seasonal Vegetables and Fruits by Kind of Plant in Bojongloa Kaler Subdistrict (kg), 2019-2022</i> .....               | 103 |
| 5.3       | Luas Panen Tanaman Biofarmaka Menurut Jenis Tanaman di Kecamatan Bojongloa Kaler (m <sup>2</sup> ), 2019-2022<br><i>Harvested Area of Medicinal Plants by Kind of Plant in Bojongloa Kaler Subdistrict (m<sup>2</sup>), 2019-2022</i> .....                        | 104 |
| 5.4       | Produksi Tanaman Biofarmaka Menurut Jenis Tanaman di Kecamatan Bojongloa Kaler (kg), 2019-2022<br><i>Production of Medicinal Plants by Kind of Plant in Bojongloa Kaler Subdistrict (kg),2019-2022</i> .....   | 105 |



|           |  |     |
|-----------|--|-----|
| 5.5       | Luas Panen Tanaman Hias Menurut Jenis Tanaman di Kecamatan Bojongloa Kaler (m <sup>2</sup> ), 2019–2022<br><i>Harvested Area of Ornamental Plants by Kind of Plant in Bojongloa Kaler Subdistrict (m<sup>2</sup>), 2019–2022</i> .....           | 106 |
| 5.6       | Produksi Tanaman Hias menurut Jenis Tanaman di Kecamatan Bojongloa Kaler, 2019–2022<br><i>Production of Ornamental Plants by Kind of Plant in Bojongloa Kaler Subdistrict (quintal), 2019–2022</i> .....   | 107 |
| 5.7       | Produksi Buah-Buahan dan Sayuran Tahunan Menurut Jenis Tanaman di Kecamatan Bojongloa Kaler (kuintal), 2019–2022<br><i>Production of Annual Fruits and Vegetables by Kind of Plant in Bojongloa Kaler Subdistrict (quintal), 2019–2022</i> ..... | 108 |
| 5.8       | Lahan Sawah dan Bukan Sawah ( Ha ) Menurut Kelurahan di Kecamatan Bojongloa Kaler, 2022<br><i>Paddy and Non-Paddy Land (Ha) by Village in Bojongloa Kaler Subdistrict, 2022</i> .....  | 109 |
| 5.9       | Jumlah Lahan Bukan Sawah Menurut Kegunaannya dan Kelurahan di Kecamatan Bojongloa Kaler, 2022<br><i>Number of Paddy and Non-Paddy Land to its Use by Village in Bojongloa Kaler Subdistrict, 2022</i> .....                                      | 110 |
| <b>6.</b> | <b>INDUSTRI/INDUSTRY</b>   |     |
| 6.1       | Banyaknya Keluarga Menurut Kelurahan dan Jenis Pengguna Listrik di Kecamatan Bojongloa Kaler, 2021<br><i>Number of Family by Villages and Type of Electricity Consumer in Bojongloa Kaler Subdistrict, 2021</i> .....                            | 115 |
| 6.2       | Jumlah Industri Menurut Klasifikasi dan Kelurahan di Kecamatan Bojongloa Kaler, 2021<br><i>Number of Industries by Classification and Village in the Bojongloa Kaler Subdistrict, 2021</i> .....   | 116 |
| 6.3       | Jumlah SPBU, PAM Swasta, Listrik non PLN Menurut Kelurahan di Kecamatan Bojongloa Kaler, 2022<br><i>Number of Gas Station, Private PAM, Electricity non PLN by Village in the Bojongloa Kaler Subdistrict, 2022</i> .....                        | 117 |

|            |   |     |
|------------|---|-----|
| <b>7.</b>  | <b>PARIWISATA, TRANSPORTASI DAN KOMUNIKASI/ TOURISM,<br/>TRANSPORTATION AND COMMUNICATION</b>   |     |
| <b>7.1</b> | <b>PARIWISATA<br/>TOURISM</b>   |     |
| 7.1.1      | Jumlah Sarana Akomodasi Menurut Kelurahan dan jenis Akomodasi di Kecamatan Bojongloa Kaler, 2022<br><i>Number of Accomodation Facilities by Villages and Type of Accomodation in Bojongloa Kaler Subdistrict, 2022</i> .....            | 123 |
| 7.1.2      | Jumlah Sarana Pariwisata dan Rekreasi Menurut Kelurahan di Kecamatan Bojongloa Kaler, 2022<br><i>Number of Tourism and Recreation Facilities by Village in Bojongloa Kaler Subdistrict, 2022</i> .....                                  | 125 |
| <b>7.2</b> | <b>TRANSPORTASI<br/>TRANSPORTATION</b>  |     |
| 7.2.1      | Jumlah Sarana Komunikasi Menurut Kelurahan di Kecamatan Bojongloa Kaler, 2022<br><i>Number of Communication Fasilities by Village in Bojongloa Kaler Subdistrict, 2022</i> .....  | 129 |
| <b>8.</b>  | <b>PERBANKAN, KOPERASI, DAN PERDAGANGAN/ BANKING,<br/>COOPERATIVE, AND TRADE</b>  |     |
| 8.1        | Banyaknya Sarana Lembaga Keuangan Bank Menurut Kelurahan dan Jenis Bank di Kecamatan Bojongloa Kaler, 2022<br><i>Number of Bank by Villages and Type of Bank in Bojongloa Kaler Subdistrict, 2022</i> .....                             | 134 |
| 8.2        | Banyaknya Sarana Perdagangan Menurut Kelurahan dan jenis Sarana Perdagangan di Kecamatan Bojongloa Kaler, 2022<br><i>Number of Trade Facilities by Villages and Type of Trade Fasilities in Bojongloa Kaler Subdistrict, 2022</i> ..... | 136 |
| 8.3        | Jumlah Wajib Pajak dan Penerimaan PBB Menurut Kelurahan di Kecamatan Bojongloa Kaler, 2022<br><i>Number of Taxpayers and PBB Revenue by Village in Bojongloa Kaler Subdistrict, 2022</i> .....  | 138 |

## DAFTAR GAMBAR/LIST OF FIGURES

|     |   | Halaman<br>Page |
|-----|---|-----------------|
| 1.1 | Luas Daerah Menurut Kelurahan (%), 2022<br><i>Total Area by Village (%), 2022</i> .....   | 3               |
| 1.2 | Jarak ke Ibukota Kecamatan dan Ibukota Kota Menurut<br>Kelurahan di Kecamatan Bojongloa Kaler (km), 2022<br><i>Distance to the Subdistrict Capital Municipal Capital by Villages in<br/>Bojongloa Kaler Subdistrict (km), 2022</i> .....              | 4               |
| 2.1 | Jumlah Pegawai Negeri Sipil Menurut Kelurahan dan<br>Jenis Kelamin di Kecamatan Bojongloa Kaler, 2022<br><i>Ciivil Servants Numbers by Village and Gender in Bojongloa Kaler<br/>Subdistrict, 2022</i> .....  | 16              |
| 2.2 | Persentase Pegawai Negeri Sipil Menurut Tingkat Pendidikan<br>Tertinggi yang Ditamatkan di Kecamatan Bojongloa Kaler, 2022<br><i>Percentage of Civil Servants by Highest Education Level Completed<br/>in Bojongloa Kaler Subdistrict, 2022</i> ..... | 17              |
| 3.1 | Penduduk dan Sex Rasio Kecamatan<br>Bojongloa Kaler Semester II, 2022<br><i>The Population and sex rasio of Bojongloa Kaler Subdistrict<br/>Semester II, 2022</i> .....   | 27              |
| 3.2 | Persentase Penduduk di Kecamatan<br>Bojongloa Kaler Semester II, 2022<br><i>Percentage of Population in of Bojongloa Kaler Subdistrict Semester<br/>II, 2022</i> .....  | 28              |
| 4.1 | Jumlah Sekolah Menurut Tingkat Pendidikan di Kecamatan<br>Bojongloa Kaler, 2021/2022 dan 2022/20223<br><i>Number of Schools by Educational Level in Bojongloa Kaler<br/>Subdistrict, 2021/2022 and 2022/2023</i> .....                                | 56              |
| 4.2 | Jumlah Bayi Yang Pernah Mendapat Imunisasi Menurut<br>Jenis Imunisasi di Kecamatan Bojongloa Kaler, 2022<br><i>Number of Infant have Received Immunizations by Type of<br/>Immunizations in Bojongloa Kaler Subdistrict, 2022</i> .....               | 57              |

|     |   |     |
|-----|---|-----|
| 5.1 | Lahan Sawah dan Bukan Sawah ( Ha ) Menurut Kelurahan di Kecamatan Bojongloa Kaler, 2022<br><i>Paddy and Non-Paddy Land (Ha) by Village in Bojongloa Kaler Subdistrict, 2022</i> .....                           | 101 |
| 6.1 | Jumlah SPBU Menurut Kelurahan di Kecamatan Bojongloa Kaler, 2022<br><i>Number of Gas Station by Village in the Bojongloa Kaler Subdistrict, 2022</i> .....  | 114 |
| 7.1 | Jumlah Kantor Pos di Kecamatan Bojongloa Kaler Menurut Kelurahan, 2021<br><i>Number of Post Office by Village in Bojongloa Kaler Subdistrict, 2021.</i>   | 121 |
| 8.1 | Banyaknya Sarana Lembaga Keuangan Bank Menurut Kelurahan dan Jenis Bank di Kecamatan Bojongloa Kaler, 2022<br><i>Number of Bank by Villages and Type of Bank in Bojongloa Kaler Subdistrict, 2022</i> .....     | 132 |
| 8.2 | Banyaknya Koperasi Aktif Menurut Kelurahan dan Jenis Koperasi di Kecamatan Bojongloa Kaler, 2022<br><i>Number of Cooperative by Villages and Type of Cooperative in Bojongloa Kaler Subdistrict, 2022</i> ..... | 133 |

## PENJELASAN UMUM/EXPLANATORY NOTES

Tanda-tanda, satuan-satuan, dan lain-lainnya yang digunakan dalam publikasi ini adalah sebagai berikut:

*Symbols, measurement units, and acronyms which are used in this publication, are as follows:*

### 1. TANDA-TANDA/SYMBOLS

|   |       |
|---|-------|
| Data tidak tersedia/ <i>Data not available</i> .....                      | : ... |
| Tidak ada atau nol / <i>Null or zero</i> .....                            | : -   |
| Data dapat diabaikan/ <i>Data negligible</i> .....                        | : 0   |
| Tanda decimal/ <i>Decimal point</i> .....                                 | : ,   |
| Data tidak dapat ditampilkan/ <i>Not applicable</i> .....                 | : NA  |
| Angka estimasi/ <i>Estimated figures</i> .....                            | : e   |
| Angka diperbaiki/ <i>Revised figures</i> .....                            | : r   |
| Angka sementara/ <i>Preliminary figures</i> .....                         | : x   |
| Angka sangat sementara/ <i>Very preliminary figures</i> .....             | : xx  |
| Angka sangat sangat sementara/ <i>Very very preliminary figures</i> ..... | : xxx |

### 2. SATUAN/UNITS

|  |   |
|--|---|
| barel/ <i>barrel</i> .....                           | : 158,99 liter/ <i>litres</i> = 1/6,2898 m <sup>3</sup> |
| hektar (ha)/ <i>hectare (ha)</i> .....               | : 10 000 m <sup>2</sup>                                 |
| kilometer (km)/ <i>kilometres (km)</i> .....         | : 1 000 meter/ <i>meters (m)</i>                        |
| knot/ <i>knot</i> .....                              | : 1,8523 km/jam ( <i>km/hour</i> )                      |
| kuintal/ <i>quintal</i> .....                        | : 100 kg  |
| KWh .....  | : 1 000 Watt hour                                       |
| MWh .....  | : 1 000 KWh   |
| liter (untuk beras)/ <i>litre (for rice)</i> .....   | : 0,80 kg   |
| MMSCF .....  | : 1/35,3 m <sup>3</sup>                                 |
| metrik ton (m.ton)/ <i>metric ton (m. ton)</i> ..... | : 0,98421 long ton = 1 000 kg                           |
| ons/ <i>ounce</i> .....                              | : 28,31 gram/ <i>grams</i>                              |
| ton .....  | : 1 000 kg  |

Satuan lain: buah, dus, butir, helai/lembar, kaleng, batang, pulsa, ton kilometer (ton-km), jam, menit, persen (%).

*Other units: unit, pack, pieces, sheet, tin, pulse, ton-kilometres(ton-km), hour, minute, percent (%).*

Perbedaan angka di belakang koma disebabkan oleh pembulatan angka.  
*The difference in decimal numbers is caused by rounding.*



## DAFTAR SINGKATAN/LIST OF ABBREVIATION

|           |   |
|-----------|---|
| SI        | : Stasiun Iklim/ <i>Climate Station</i>   |
| SMPK      | : Stasiun Meterologi Pertanian Khusus/ <i>Special Agricultural Meteorological Station</i>   |
| t.t       | : Tempat tidur/ <i>Bed</i>  |
| BCG       | : Bacillus Calmette Guerin  |
| DPT       | : Difteri, Pertusis, Tetanus/ <i>Diphtheria, Tetanus, and Pertussis</i>                     |
| TT        | : Tetanus Toxoid  |
| IOT       | : Industri Obat Tradisional/ <i>Traditional Medicine Industry</i>                           |
| IKOT      | : Industri Kecil Obat Tradisional/ <i>Traditional Medicine Small Industry</i>               |
| Alkes     | : Alat kesehatan/ <i>Health Kits</i>  |
| PKRT      | : Perbekalan Kesehatan Rumah tangga/ <i>Household Health Logistics</i>                      |
| Kompl     | : Komplemen/ <i>Complement</i>  |
| IRTP      | : Industri Pangan Produksi Rumah Tangga/ <i>Foods Home Industry</i>                         |
| PBF       | : Pedagang Besar Farmasi/ <i>Pharmacy Whole-seller</i>                                      |
| GFK       | : Gudang Farmasi Kab/Kota/Regency/ <i>Municipality Pharmacy Warehouse</i>                   |
| RB        | : Rumah Bersalin/ <i>Delivery House</i>   |
| Pustu     | : Puskesmas pembantu/ <i>Auxiliary Public Health Center</i>                                 |
| BP        | : Balai Pengobatan/ <i>Polyclinic</i>   |
| TPS       | : Tempat Pembuangan Sampah Sementara / <i>landfill</i>                                      |
| Jamkesmas | : Jaminan kesehatan masyarakat miskin/ <i>Poor public health insurance</i>                  |
| PJKMU     | : Program Jaminan Kesehatan Masyarakat Umum/ <i>General Public Health Insurance Program</i> |
| SIUP      | : Surat Ijin Usaha Perdagangan/ <i>Trading Permission Letter</i>                            |
| TDP       | : Tanda Daftar Perusahaan/ <i>Company Registration Identity</i>                             |
| API       | : Angka Pengenal Importir/ <i>Importer's Identity Number</i>                                |







**BAB**  
*Chapter*

**01**

## **GEOGRAFI DAN IKLIM** *GEOGRAPHY AND CLIMATE*

### **Luas Wilayah Kecamatan**

*Area of Subdistrict*

## **BOJONGLOA KALER**

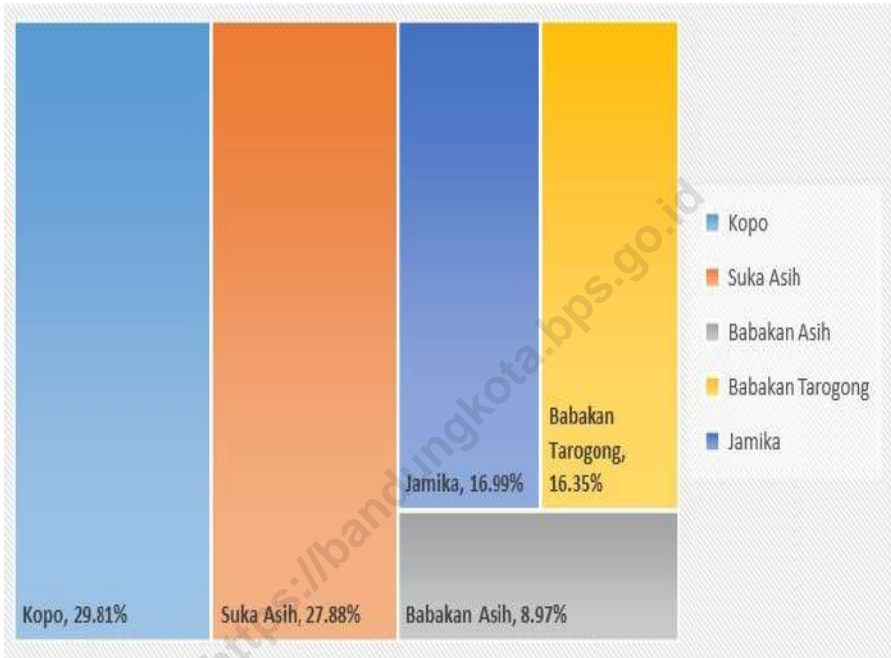
**3,12** km<sup>2</sup>  
*square km*





**Gambar** 1.1  
**Figures**

**Luas Daerah Menurut Kelurahan (%), 2022**  
**Total Area by Village (%), 2022**

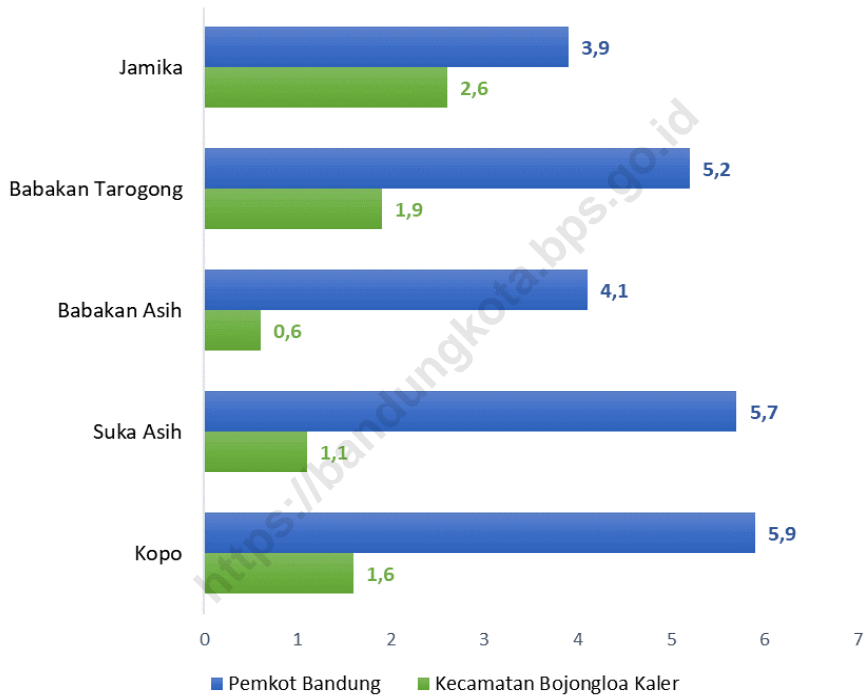


Catatan/Note: ...

Sumber/Source: <http://data.bandung.go.id/>

**Gambar** 1.2  
**Figures**

**Jarak ke Ibukota Kecamatan dan Ibukota Kota Menurut Kelurahan di Kecamatan Bojongloa Kaler (km), 2022**  
**Distance to the Subdistrict Capital Municipal Capital by Villages in Bojongloa Kaler Subdistrict (km), 2022**



Catatan/Note: ...

Sumber/Source: Kantor Kecamatan Bojongloa Kaler / Bojongloa Kaler Subdistrict Office

## 1.1 KEADAAN GEOGRAFI GEOGRAPHY CONDITION

**Tabel 1.1.1** Luas Daerah Menurut Kelurahan di Kecamatan Bojongloa Kaler, 2022  
**Table 1.1.1** Total Area by Villages in Bojongloa Kaler Subdistrict, 2022

| No   | Kelurahan<br>Village | Luas<br>Total Area<br>(km <sup>2</sup> /sq.km) | Persentase<br>Percentage |
|--|----------------------|--|--------------------------|
| (1)  | (2)                  | (3)  | (4)                      |
| 1  | Kopo                 | 0,93   | 29,81                    |
| 2  | Suka Asih            | 0,87   | 27,88                    |
| 3  | Babakan Asih         | 0,28   | 8,97                     |
| 4  | Babakan Tarogong     | 0,51   | 16,35                    |
| 5  | Jamika               | 0,53   | 16,99                    |
| <b>Kecamatan Bojongloa Kaler<br/>Bojongloa Kaler Subdistrict</b> |                      | <b>3,12</b>                                    | <b>100</b>               |

Catatan/Note: ...

Sumber/Source: <http://data.bandung.go.id/>

**Tabel** 1.1.2  
**Table**

**Tinggi Wilayah di Atas Permukaan Laut (DPL) Menurut  
Kelurahan di Kecamatan Bojongloa Kaler, 2022**  
**Altitude Above Sea Level (DPL) by Village in Bojongloa Kaler  
SubDistrict, 2022**

| No  | Kelurahan<br>Village | Tinggi Wilayah (mdpl)<br>Altitude (m a.s.l) |
|-----|----------------------|---|
| (1) | (2)                  | (3)   |
| 1   | Kopo                 | 696   |
| 2   | Suka Asih            | 701   |
| 3   | Babakan Asih         | 699   |
| 4   | Babakan Tarogong     | 706   |
| 5   | Jamika               | 713   |

Catatan/Note: ...

Sumber/Source: Kantor Kecamatan Bojongloa Kaler / Bojongloa Kaler Subdistrict Office

**Tabel**  
**Table** 1.1.3

**Jarak Antar Kelurahan, ke Kecamatan Bojongloa Kaler dan Ke Pemerintahan Kota Bandung (km), 2022**  
*Distance between Vilages, To Bojongloa Kaler Subdistricts and the City Government of Bandung (km), 2022*

| No  | Dari Village              | Kopo | Suka Asih | Babakan Asih |
|-----|---------------------------|------|-----------|--------------|
| (1) | (2)                       | (3)  | (4)       | (5)          |
| 1   | Kopo                      | -    | 0,8       | 1,5          |
| 2   | Suka Asih                 | 0,8  | -         | 0,8          |
| 3   | Babakan Asih              | 1,5  | 0,8       | -            |
| 4   | Babakan Tarogong          | 1,6  | 1         | 1            |
| 5   | Jamika                    | 1,9  | 1,7       | 2            |
| 6   | Kecamatan Bojongloa Kaler | 1,6  | 1,1       | 0,6          |
| 7   | Pemkot Bandung            | 5,9  | 5,7       | 4,1          |

Lanjutan Tabel/Continued Table 1.1.3

| No  | Dari Village              | Babakan Tarogong | Jamika | Kecamatan Bojongloa Kaler | Pemkot Bandung |
|-----|---------------------------|------------------|--------|---------------------------|----------------|
| (1) | (2)                       | (6)              | (7)    | (8)                       | (9)            |
| 1   | Kopo                      | 1,6              | 1,9    | 1,6                       | 5,9            |
| 2   | Suka Asih                 | 1                | 1,7    | 1,1                       | 5,7            |
| 3   | Babakan Asih              | 1                | 2      | 0,6                       | 4,1            |
| 4   | Babakan Tarogong          | -                | 1      | 1,9                       | 5,2            |
| 5   | Jamika                    | 1                | -      | 2,6                       | 3,9            |
| 6   | Kecamatan Bojongloa Kaler | 1,9              | 2,6    | -                         | 4,9            |
| 7   | Pemkot Bandung            | 5,2              | 3,9    | 4,9                       | -              |

Catatan/Note: ...

Sumber/Source: Kantor Kecamatan Bojongloa Kaler / Bojongloa Kaler Subdistrict Office



**Tabel**  
**Table** 1.1.4

**Jarak Kecamatan Bojongloa Kaler Ke Kecamatan Lain dan ke Pemerintahan Kota Bandung, 2022**  
*Distance from Bojongloa Kaler Subdistrict to Other Subdistricts and to the City Government of Bandung, 2022*

| No  | Ke Kecamatan :<br>To Subdistrict : | Dari Kecamatan Bojongloa Kaler (Km)<br>From Bojongloa Kaler Subdistrict (Km) |
|-----|------------------------------------|--|
| (1) | (2)                                | (3)  |
| 1   | Bandung Kulon                      | 3,7  |
| 2   | Babakan Ciparay                    | 1,8  |
| 3   | Bojongloa Kaler                    | -  |
| 4   | Bojongloa Kidul                    | 0,7  |
| 5   | Astanaanyar                        | 1,3  |
| 6   | Regol                              | 2,9  |
| 7   | Lengkong                           | 3,9  |
| 8   | Bandung Kidul                      | 6,8  |
| 9   | Buah Batu                          | 9,9  |
| 10  | Rancasari                          | 12   |
| 11  | Gedebage                           | 12,7   |
| 12  | Cibiru                             | 16   |
| 13  | Panyileukan                        | 13,2   |
| 14  | Ujung Berung                       | 14,9   |
| 15  | Cinambo                            | 14,2   |
| 16  | Arcamanik                          | 13,4   |
| 17  | Antapani                           | 10,3   |
| 18  | Mandalajati                        | 12,7   |
| 19  | Kiaracandong                       | 9,8  |
| 20  | Batununggal                        | 5,7  |

Lanjutan Tabel/*Continued Table 1.1.4*

| No  | Ke Kecamatan :<br>To Subdistrict : | Dari Kecamatan Bojongloa Kaler (Km)<br>From Bojongloa Kaler Subdistrict (Km) |
|-----|------------------------------------|--|
| (1) | (2)                                | (3)  |
| 21  | Sumur Bandung                      | 5  |
| 22  | Andir                              | 6  |
| 23  | Cicendo                            | 4,2  |
| 24  | Bandung Wetan                      | 5,9  |
| 25  | Cibeunying Kidul                   | 8,1  |
| 26  | Cibeunying Kaler                   | 9,5  |
| 27  | Coblong                            | 7,9  |
| 28  | Sukajadi                           | 7,6  |
| 29  | Sukasari                           | 9,3  |
| 30  | Cidadap                            | 8,6  |
| 31  | Pemkot Bandung                     | 4,9  |

Catatan/Note: ...

Sumber/Source: Kantor Kecamatan Bojongloa Kaler / Bojongloa Kaler Subdistrict Office

## 1.2 KEADAAN IKLIM CLIMATE CONDITION

**Tabel 1.2.1 Pengamatan Unsur Iklim Menurut Bulan di Kota Bandung, 2022**  
**Table Observation of Climate Elements by Month in Bandung Municipality, 2022**

| Bulan<br>Month      | Suhu/Temperature (°C) |                      |                     | Kelembaban/Humidity (%) |                      |                     |
|---------------------|-----------------------|----------------------|---------------------|-------------------------|----------------------|---------------------|
|                     | Minimum               | Rata-rata<br>Average | Maksimum<br>Maximum | Minimum                 | Rata-rata<br>Average | Maksimum<br>Maximum |
| (1)                 | (2)                   | (3)                  | (4)                 | (5)                     | (6)                  | (7)                 |
| Januari/January     | 19,5                  | 26,4                 | 31,6                | 42                      | 66,6                 | 93                  |
| Februari/February   | 19,8                  | 25                   | 31                  | 44                      | 72,5                 | 95                  |
| Maret/March         | 18,8                  | 26                   | 31,4                | 38                      | 70,2                 | 96                  |
| April/April         | 18,4                  | 25,3                 | 31,4                | 49                      | 75,3                 | 97                  |
| Mei/May             | 19                    | 25,7                 | 31,6                | 44                      | 73,8                 | 96                  |
| Juni/June           | 17,6                  | 24,5                 | 30,2                | 44                      | 75,8                 | 95                  |
| Juli/July           | 16,8                  | 25,1                 | 30,6                | 45                      | 70,5                 | 95                  |
| Agustus/August      | 17,6                  | 25,6                 | 31                  | 47                      | 68,8                 | 95                  |
| September/September | 18,5                  | 25,6                 | 32,2                | 36                      | 70,3                 | 100                 |
| Oktober/October     | 18,4                  | 25                   | 30,6                | 43                      | 74,9                 | 98                  |
| November/November   | 18,7                  | 25                   | 31                  | 46                      | 75,8                 | 96                  |
| Desember/December   | 19,4                  | 24,9                 | 31,4                | 49                      | 75,1                 | 96                  |

Lanjutan Tabel/Continued Table 1.2.1

| Bulan<br>Month      | Kecepatan Angin (m/det)<br>Wind Velocity (m/sec) |                      |                     | Tekanan Udara/Atmospheric Pressure<br>(mb) |                      |                     |
|---------------------|--|----------------------|---------------------|--|----------------------|---------------------|
|                     | Minimum  | Rata-rata<br>Average | Maksimum<br>Maximum | Minimum                                    | Rata-rata<br>Average | Maksimum<br>Maximum |
| (1)                 | (8)  | (9)                  | (10)                | (11)                                       | (12)                 | (13)                |
| Januari/January     | 0  | 3,5                  | 13                  | 919  | 919                  | 1016                |
| Februari/February   | 0  | 2,7                  | 15                  | 917,9                                      | 917,9                | 926,7               |
| Maret/March         | 0  | 2,7                  | 13                  | 917,7                                      | 917,7                | 926,5               |
| April/April         | 0  | 1,6                  | 10                  | 918,5                                      | 918,5                | 1014,6              |
| Mei/May             | 0  | 2,3                  | 10                  | 919,1                                      | 919,1                | 926,2               |
| Juni/June           | 0  | 1,8                  | 10                  | 919,6                                      | 919,6                | 1012,9              |
| Juli/July           | 0  | 2,2                  | 11                  | 919,4                                      | 919,4                | 926,9               |
| Agustus/August      | 0  | 2,3                  | 10                  | 919,7                                      | 919,7                | 926,1               |
| September/September | 0  | 2,2                  | 9                   | 918,7                                      | 918,7                | 927,9               |
| Oktober/October     | 0  | 1,9                  | 16                  | 919,1                                      | 919,1                | 926,8               |
| November/November   | 0  | 2,2                  | 9                   | 918,4                                      | 918,4                | 951,8               |
| Desember/December   | 0  | 2,3                  | 11                  | 917,3                                      | 917,3                | 929,8               |

Lanjutan Tabel/*Continued Table 1.2.1*

| Bulan<br>Month      | Jumlah Curah Hujan<br>Number of Precipitation<br>(mm) | Jumlah Hari Hujan<br>(hari)<br>Number of Rainy Days<br>(day) | Penyinaran Matahari<br>Duration of Sunshine<br>(%) |
|---------------------|---|--|--|
| (1)                 | (14)  | (15)   | (16)   |
| Januari/January     | 59,5  | 20   | 5,7  |
| Februari/February   | 117,1   | 21   | 3,3  |
| Maret/March         | 238,9   | 25   | 4,8  |
| April/April         | 336,2   | 28   | 4,7  |
| Mei/May             | 146,9   | 25   | 5,1  |
| Juni/June           | 150,6   | 20   | 4,7  |
| Juli/July           | 98,5  | 23   | 6  |
| Agustus/August      | 29,9  | 26   | 6  |
| September/September | 182,2   | 26   | 4,9  |
| Oktober/October     | 366,7   | 30   | 2,9  |
| November/November   | 307,2   | 28   | 3,9  |
| Desember/December   | 277,7   | 29   | 3,5  |

Catatan/Note: ...

Sumber/Source: Badan Meteorologi Klimatologi dan Geofisika Stasiun Bandung / *Meteorology, Climatology and Geophysics Agency for Bandung Station*



**BAB**  
*Chapter*

**02**

**PEMERINTAHAN**  
*GOVERNMENT*

## **Kecamatan BOJONGLOA KALER**

*Subdistrict*

**Terdiri dari**  
*Consist of*

**47** RW

**5** Kelurahan  
*village*

**395** RT  
*neighborhood*

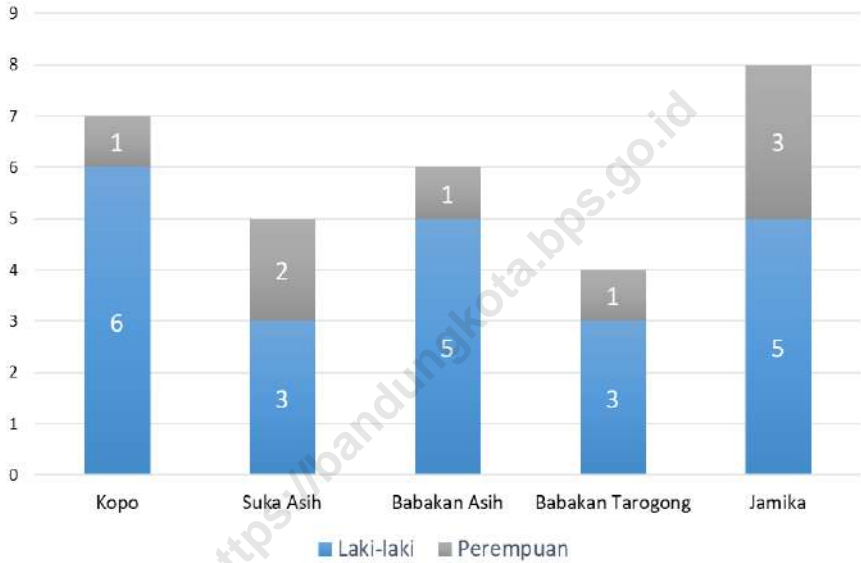






**Gambar** 2.1  
**Figures**

**Jumlah Pegawai Negeri Sipil Menurut Kelurahan dan Jenis Kelamin di Kecamatan Bojongloa Kaler, 2022**  
*Ciivil Servants Numbers by Village and Gender in Bojongloa Kaler Subdistrict, 2022*

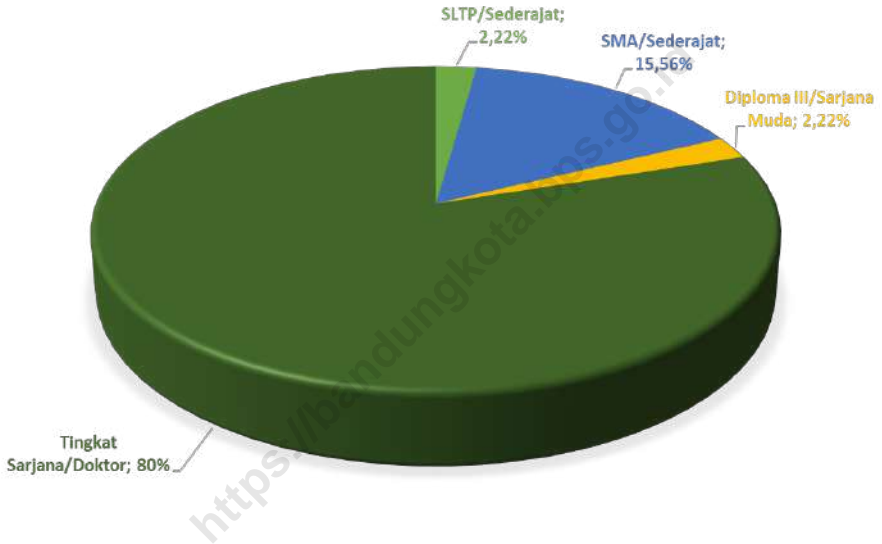


Catatan/Note: ...

Sumber/Source: Kantor Kecamatan Bojongloa Kaler / Bojongloa Kaler Subdistrict Office

**Gambar** 2.2  
**Figures**

**Persentase Pegawai Negeri Sipil Menurut Tingkat Pendidikan Tertinggi yang Ditamatkan di Kecamatan Bojongloa Kaler, 2022**  
*Percentage of Civil Servants by Highest Education Level Completed in Bojongloa Kaler Subdistrict, 2022*



Catatan/Note: ...

Sumber/Source: Kantor Kecamatan Bojongloa Kaler / Bojongloa Kaler Subdistrict Office

## 2.1 WILAYAH ADMINISTRATIF ADMINISTRATIVE AREA

**Tabel 2.1.1** Jumlah Rukun Warga (RW) dan Rukun Tetangga (RT) di Kecamatan Bojongloa Kaler, 2018-2022  
**Table** *Number of Hamlet and Neighbourhood in Bojongloa Kaler Subdistrict, 2018-2022*

| Kelurahan<br><i>Village</i> | Banyaknya RT dan RW<br><i>Lots of Neighbourhood and Hamlet</i> |                     |
|-----------------------------|--|---------------------|
|                             | RT<br><i>Neighbourhood</i>                                     | RW<br><i>Hamlet</i> |
| (1)                         | (2)  | (3)                 |
| 2018                        | 395  | 47                  |
| 2019                        | 395  | 47                  |
| 2020                        | 395  | 47                  |
| 2021                        | 395  | 47                  |
| 2022                        | 395  | 47                  |

Catatan/Note: ...

Sumber/Source: Kantor Kecamatan Bojongloa Kaler / *Bojongloa Kaler Subdistrict Office*

**Tabel 2.1.2** Jumlah Rukun Warga (RW) dan Rukun Tetangga (RT) Menurut Kelurahan di Kecamatan Bojongloa Kaler, 2022  
**Number of Hamlet and Neighbourhood by Village in Bojongloa Kaler Subdistrict, 2022**

|   | <b>Kelurahan<br/>Village</b>                                     | <b>RT<br/>Neighbourhood</b> | <b>RW<br/>Hamlet</b> |
|---|--|-----------------------------|----------------------|
|   | (1)  | (2)                         | (3)                  |
| 1 | Kopo   | 86                          | 12                   |
| 2 | Suka Asih  | 75                          | 10                   |
| 3 | Babakan Asih   | 59                          | 7                    |
| 4 | Babakan Tarogong   | 70                          | 7                    |
| 5 | Jamika   | 105                         | 11                   |
|   | <b>Kecamatan Bojongloa Kaler<br/>Bojongloa Kaler Subdistrict</b> | <b>395</b>                  | <b>47</b>            |

Catatan/Note: ...

Sumber/Source: Kantor Kecamatan Bojongloa Kaler / Bojongloa Kaler Subdistrict Office

## 2.2 PEMERINTAHAN GOVERNMENT

**Tabel** 2.2.1 Jumlah Pegawai Negeri Sipil Menurut Pemerintah Daerah dan Jenis Kelamin di Kecamatan Bojongloa Kaler, 2022  
**Table** 2.2.1 *Number of Civil Servants by Urban Village and Sex in Bojongloa Kaler SubDistrict, 2022*

|                     | Kelurahan<br><i>Village</i> | Jenis Kelamin<br><i>Gender</i> |                            | Jumlah<br><i>Total</i> |
|---------------------|-----------------------------|--------------------------------|----------------------------|------------------------|
|                     |                             | Laki-laki<br><i>Male</i>       | Perempuan<br><i>Female</i> |                        |
|                     | (1)                         | (2)                            | (3)                        | (4)                    |
| 1                   | Kopo                        | 6                              | 1                          | 7                      |
| 2                   | Suka Asih                   | 3                              | 2                          | 5                      |
| 3                   | Babakan Asih                | 5                              | 1                          | 6                      |
| 4                   | Babakan Tarogong            | 3                              | 1                          | 4                      |
| 5                   | Jamika                      | 5                              | 3                          | 8                      |
| 6                   | Kecamatan Bojongloa Kaler   | 9                              | 6                          | 15                     |
| <b>Jumlah/Total</b> |                             | <b>31</b>                      | <b>14</b>                  | <b>45</b>              |

Catatan/Note: ...

Sumber/Source: Kantor Kecamatan Bojongloa Kaler / *Bojongloa Kaler Subdistrict Office*

**Tabel**  
**Table** 2.2.2

**Jumlah Pegawai Negeri Sipil Menurut Tingkat Pendidikan Tertinggi yang di Tamatkan dan Jenis Kelamin di Kecamatan Bojongloa Kaler, 2022**  
**Number of Civil Servants by Highest Education Level and Gender in Bojongloa Kaler Subdistrict, 2022**

| Pendidikan Terakhir<br><i>Last Education</i>                   | Jenis Kelamin<br><i>Sex</i> |                            | Jumlah<br><i>Total</i> |
|--|-----------------------------|----------------------------|------------------------|
|  | Laki-laki<br><i>Male</i>    | Perempuan<br><i>Female</i> |                        |
| (1)  | (2)                         | (3)                        | (4)                    |
| Sampai dengan SD<br><i>Up to Primary School</i>                | -                           | -                          | -                      |
| SLTP/Sederajat<br><i>General Vocational Junior High School</i> | 1                           | -                          | 1                      |
| SMA/Sederajat<br><i>General/Vocational Senior High School</i>  | 6                           | 1                          | 7                      |
| Diploma I, II<br><i>Diploma I,II</i>                           | -                           | -                          | -                      |
| Diploma III/Sarjana Muda<br><i>Diploma III/Bachelor</i>        | -                           | 1                          | 1                      |
| Tingkat Sarjana/Doktor<br><i>University Graduates/Ph.D</i>     | 24                          | 12                         | 36                     |
| <b>Jumlah/Total</b>  | <b>31</b>                   | <b>14</b>                  | <b>45</b>              |

Catatan/Note: ...

Sumber/Source: Kantor Kecamatan Bojongloa Kaler / *Bojongloa Kaler Subdistrict Office*

**Tabel**  
**Table** 2.2.3

**Jumlah Pegawai Negeri Sipil Menurut Golongan  
Kepangkatan dan Jenis Kelamin di Kecamatan Bojongloa  
Kaler, 2022**  
*Number of Civil Servants by Hierarchy and Sex in the  
Subdistrict of Bojongloa Kaler, 2022*

| Golongan Kepangkatan<br><i>Hierarchy</i>                                 | Jenis Kelamin<br><i>Sex</i> |                            | Jumlah<br><i>Total</i> |
|--|-----------------------------|----------------------------|------------------------|
|  | Laki-laki<br><i>Male</i>    | Perempuan<br><i>Female</i> |                        |
| (1)  | (2)                         | (3)                        | (4)                    |
| I/A (Juru Muda/ <i>Junior Clerk</i> )                                    | -                           | -                          | -                      |
| I/B (Juru Muda Tingkat I/ <i>First Class Junior Clerk</i> )              | -                           | -                          | -                      |
| I/C (Juru/ <i>Clerk</i> )  | -                           | -                          | -                      |
| I/D (Juru Tingkat I/ <i>First Class Clerk</i> )                          | 1                           | -                          | 1                      |
| <b>Golongan I/<i>Range I</i></b>   | <b>1</b>                    | <b>-</b>                   | <b>1</b>               |
| II/A (Pengatur Muda/ <i>Junior Supervisor</i> )                          | -                           | -                          | -                      |
| II/B (Pengatur Muda Tingkat I/ <i>First Class Junior Supervisor</i> )    | 1                           | -                          | 1                      |
| II/C (Pengatur/ <i>Supervisor</i> )                                      | -                           | -                          | -                      |
| III/D (Pengatur Tingkat I/ <i>First Class Supervisor</i> )               | 2                           | 1                          | 3                      |
| <b>Golongan II/<i>Range II</i></b>                                       | <b>3</b>                    | <b>1</b>                   | <b>4</b>               |
| III/A (Penata Muda/ <i>Junior Superintendent</i> )                       | 4                           | 1                          | 5                      |
| III/B (Penata Muda Tingkat I/ <i>First Class Junior Superintendent</i> ) | 8                           | 2                          | 10                     |
| III/C (Penata/ <i>Superintendent</i> )                                   | 3                           | 3                          | 6                      |
| III/D (Penata Tingkat I/ <i>First Class Superintendent</i> )             | 9                           | 4                          | 13                     |
| <b>Golongan III/<i>Range III</i></b>                                     | <b>24</b>                   | <b>10</b>                  | <b>34</b>              |

Lanjutan Tabel/*Continued Table 2.2.3*

| Golongan Kepangkatan<br><i>Hierarchy</i>                                | Jenis Kelamin<br><i>Sex</i> |                            | Jumlah<br><i>Total</i> |
|---|-----------------------------|----------------------------|------------------------|
|   | Laki-laki<br><i>Male</i>    | Perempuan<br><i>Female</i> |                        |
| (1)   | (2)                         | (3)                        | (4)                    |
| IV/A (Pembina Muda/ <i>Junior Administrator</i> )                       | 2                           | 3                          | 5                      |
| IV/B (Pembina Muda Tingkat I/ <i>First Class Junior Administrator</i> ) | 1                           | -                          | 1                      |
| IV/C (Pembina/ <i>Administrator</i> )                                   | -                           | -                          | -                      |
| IV/D (Pembina Tingkat I/ <i>First Class Administrator</i> )             | -                           | -                          | -                      |
| <b>Golongan IV/<i>Range IV</i></b>                                      | <b>3</b>                    | <b>3</b>                   | <b>6</b>               |
| <b>Jumlah/<i>Total</i></b>  | <b>31</b>                   | <b>14</b>                  | <b>45</b>              |

Catatan/*Note*: ...Sumber/*Source*: Kantor Kecamatan Bojongloa Kaler / *Bojongloa Kaler Subdistrict Office*





# PENDUDUK DAN KETENAGAKERJAAN

## POPULATION AND EMPLOYMENT

### Jumlah Penduduk Kecamatan

*Subdistrict Population*

## BOJONGLOA KALER

**125 081** jiwa  
people

Kelurahan **Kopo** adalah kelurahan yang memiliki penduduk terbanyak yaitu **31 655** jiwa

*Kelurahan Kopo is the one with the largest population, namely 31 665 people*





**Gambar**  
**Figures** 3.1

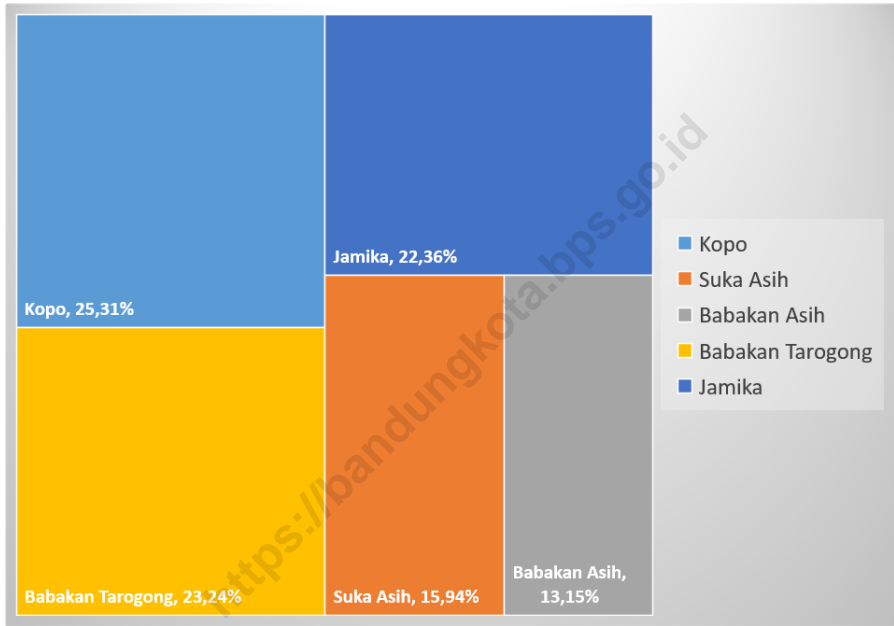
**Penduduk dan Sex Rasio Kecamatan Bojongloa Kaler Semester II, 2022**  
*The Population and sex rasio of Bojongloa Kaler Subdistrict Semester II, 2022*



Catatan/Note: ...  
 Sumber/Source: Dinas Kependudukan dan Pencatatan Sipil Kota Bandung, Data Konsolidasi Bersih Kementerian Dalam Negeri Semester II Tahun 2022, diolah

**Gambar** 3.2  
**Figures**

**Persentase Penduduk di Kecamatan Bojongloa Kaler Semester II, 2022**  
**Percentage of Population in of Bojongloa Kaler Subdistrict Semester II, 2022**



Catatan/Note: ...

Sumber/Source: Dinas Kependudukan dan Pencatatan Sipil Kota Bandung, Data Konsolidasi Bersih Kementerian Dalam Negeri Semester II Tahun 2022, diolah

**Tabel 3.1**  
**Table**

**Persentase Penduduk, Kepadatan penduduk dan Rasio Jenis Kelamin di Kecamatan Bojongloa Kaler Semester II, 2022**  
*Population Percentage, Population Density and Population Sex Ratio in Bojongloa Kaler Subdistrict Semester II, 2022*

| <b>Kelurahan<br/>Village</b>                                     | <b>Persentase Penduduk<br/>Percentage of Population</b> | <b>Kepadatan Penduduk Per Km<br/>Population Density per km</b> |
|--|---|--|
| (1)  | (2)   | (3)  |
| Kopo   | 25,31   | 34 408   |
| Suka Asih  | 15,94   | 21 666   |
| Babakan Asih   | 13,15   | 77 590   |
| Babakan Tarogong   | 23,24   | 53 633   |
| Jamika   | 22,37   | 51 806   |
| <b>Kecamatan Bojongloa Kaler<br/>Bojongloa Kaler Subdistrict</b> | <b>100,00</b>   | <b>39 911</b>  |

Lanjutan Tabel/*Continued Table 3.1*

| Kelurahan<br><i>Village</i>                                      | Penduduk<br><i>/ Population</i> |                            | Jumlah<br><i>Total</i> | Ratio Jenis<br>Kelamin<br><i>Gender Ratio (%)</i> |
|--|---------------------------------|----------------------------|------------------------|---|
|  | Laki Laki<br><i>Male</i>        | Perempuan<br><i>Female</i> |                        |   |
| (1)  | (4)                             | (5)                        | (5)                    | (6)   |
| Kopo   | 16 035                          | 15 620                     | 31 655                 | 102,66  |
| Suka Asih  | 10 047                          | 9 886                      | 19 933                 | 101,63  |
| Babakan Asih   | 8 350                           | 8 099                      | 16 449                 | 103,10  |
| Babakan Tarogong   | 14 779                          | 14 290                     | 29 069                 | 103,42  |
| Jamika   | 14 172                          | 13 803                     | 27 975                 | 102,67  |
| <b>Kecamatan Bojongloa Kaler<br/>Bojongloa Kaler Subdistrict</b> | <b>63 383</b>                   | <b>61 698</b>              | <b>125 081</b>         | <b>103,35</b>                                     |

Catatan/*Note*: ...

Sumber/*Source*: Dinas Kependudukan dan Pencatatan Sipil Kota Bandung, Data Konsolidasi Bersih Kementerian Dalam Negeri Semester II Tahun 2022, diolah

**Tabel 3.2**  
**Table**

**Penduduk Kecamatan Bojongloa Kaler Menurut Tingkat Pendidikan Semester II, 2022**  
**Population in Bojongloa Kaler Subdistrict by Education Semester II, 2022**

| Tingkat Pendidikan<br><i>Level of education</i>                         | Penduduk / Population    |                            | Jumlah Total   |
|---|--------------------------|----------------------------|----------------|
|   | Laki Laki<br><i>Male</i> | Perempuan<br><i>Female</i> |                |
| (1)   | (2)                      | (3)                        | (4)            |
| Tidak/Belum Sekolah<br><i>No Schooling</i>                              | 12 047                   | 11 238                     | 23 285         |
| Belum Tamat SD/Sederajat<br><i>Not Yet Completed Primary School</i>     | 6 380                    | 5 842                      | 12 222         |
| Tamat SD/Sederajat<br><i>Primary School</i>                             | 8 258                    | 10 197                     | 18 455         |
| SLTP/Sederajat<br><i>Junior High School</i>                             | 9 617                    | 9 475                      | 19 092         |
| SLTA/Sederajat<br><i>Senior High School</i>                             | 21 700                   | 19 609                     | 41 309         |
| Di / DII  | 456                      | 617                        | 1 073          |
| DIII  | 1 321                    | 1 369                      | 2 690          |
| DIV / SI<br><i>Bachelor</i>   | 3 320                    | 3 129                      | 6 449          |
| S2<br><i>Master</i>   | 254                      | 203                        | 457            |
| S3<br><i>Doctoral</i>   | 30                       | 19                         | 49             |
| <b>Kecamatan Bojongloa Kaler<br/><i>Bojongloa Kaler Subdistrict</i></b> | <b>63 383</b>            | <b>61 698</b>              | <b>125 081</b> |

Catatan/Note: ...

Sumber/Source: Dinas Kependudukan dan Pencatatan Sipil Kota Bandung, Data Konsolidasi Bersih Kementerian Dalam Negeri Semester II Tahun 2022, diolah

**Tabel 3.3** Jumlah Penduduk Menurut Jenis Kelamin di Bojongloa Kaler, 2022  
**Table 3.3** Population by Gender in Bojongloa Kaler Subdistrict, 2022

| Kelurahan<br>Village   | Semester I        |                     | Semester II       |                     |
|--|-------------------|---------------------|-------------------|---------------------|
|  | Laki Laki<br>Male | Perempuan<br>Female | Laki Laki<br>Male | Perempuan<br>Female |
| (1)  | (2)               | (3)                 | (4)               | (5)                 |
| Kopo   | 15 893            | 15 480              | 16 035            | 15 620              |
| Suka Asih  | 9 938             | 9 781               | 10 047            | 9 886               |
| Babakan Asih   | 8 299             | 8 076               | 8 350             | 8 099               |
| Babakan Tarogong   | 14 720            | 14 216              | 14 779            | 14 290              |
| Jamika   | 14 145            | 13 775              | 14 172            | 13 803              |
| <b>Kecamatan Bojongloa Kaler<br/>Bojongloa Kaler Subdistrict</b> | <b>62 995</b>     | <b>61 328</b>       | <b>63 383</b>     | <b>61 698</b>       |

Catatan/Note: ...

Sumber/Source: Dinas Kependudukan dan Pencatatan Sipil Kota Bandung, diakses dari data.bandung.go.id tanggal 31-08-2023 (diolah)



**Tabel 3.4** Jumlah Penduduk Menurut Status Perkawinan di Kecamatan Bojongloa Kaler Semester II, 2022  
*Population of Bojongloa Kaler Subdistrict by Marital Status Semester II, 2022*

| Kelurahan<br><i>Village</i>   | Belum Kawin<br><i>Not Married</i> | Kawin<br><i>Married</i> | Cerai Hidup Live<br><i>Divorce</i> | Cerai Mati<br><i>Dead Divorce</i> |
|---|-----------------------------------|-------------------------|------------------------------------|-----------------------------------|
| (1)   | (2)                               | (3)                     | (4)                                | (5)                               |
| Kopo  | ...                               | ...                     | ...                                | ...                               |
| Suka Asih   | ...                               | ...                     | ...                                | ...                               |
| Babakan Asih  | ...                               | ...                     | ...                                | ...                               |
| Babakan Tarogong  | ...                               | ...                     | ...                                | ...                               |
| Jamika  | ...                               | ...                     | ...                                | ...                               |
| <b>Kecamatan Bojongloa Kaler<br/><i>Bojongloa Kaler Subdistrict</i></b> | <b>58 668</b>                     | <b>58 941</b>           | <b>2 591</b>                       | <b>4 881</b>                      |

Catatan/Note: ...

Sumber/Source: Dinas Kependudukan dan Pencatatan Sipil Kota Bandung, Data Konsolidasi Bersih Kementerian Dalam Negeri Semester II Tahun 2022

**Tabel 3.5** Penduduk Kecamatan Bojongloa Kaler Menurut Kelompok Umur Semester II, 2022  
**Table 3.5** Population of Bojongloa Kaler Subdistrict by age group Semester II, 2022

| Kelompok Umur<br>Age Group | Jenis Kelamin<br>Sex |                     | Jumlah<br>Total |
|----------------------------|----------------------|---------------------|-----------------|
|                            | laki-laki<br>Male    | Perempuan<br>Female |                 |
| (1)                        | (2)                  | (3)                 | (4)             |
| 0-4                        | 4 608                | 4 372               | 8 980           |
| 5-9                        | 5 561                | 5 120               | 10 681          |
| 10-14                      | 5 691                | 5 293               | 10 984          |
| 15-19                      | 4 909                | 4 708               | 9 617           |
| 20-24                      | 5 346                | 4 998               | 10 344          |
| 25-29                      | 4 926                | 4 807               | 9 733           |
| 30-34                      | 4 488                | 4 426               | 8 914           |
| 35-39                      | 4 914                | 4 637               | 9 551           |
| 40-44                      | 5 263                | 5 063               | 10 326          |
| 45-49                      | 4 678                | 4 295               | 8 973           |
| 50-54                      | 3 885                | 3 924               | 7 809           |
| 55-59                      | 3 051                | 3 098               | 6 149           |
| 60-64                      | 2 423                | 2 634               | 5 057           |
| 65-69                      | 1 779                | 1 911               | 3 690           |
| 70-74                      | 1 013                | 1 110               | 2 123           |
| 75+                        | 848                  | 1 302               | 2 150           |
| Dependency Ratio           | 44,44                | 44,86               | 44,65           |
| <b>Jumlah/Total</b>        | <b>63 383</b>        | <b>61 698</b>       | <b>125 081</b>  |

Catatan/Note: ...

Sumber/Source: Dinas Kependudukan dan Pencatatan Sipil Kota Bandung, Data Konsolidasi Bersih Kementerian Dalam Negeri Semester II Tahun 2022, diolah

**Tabel**  
**Table** 3.5.a

**Penduduk Kelurahan Kopo di Kecamatan Bojongloa Kaler Menurut Kelompok Umur Semester II, 2022**  
**Population of Kopo Village in Bojongloa Kaler Subdistrict by age group Semester II, 2022**

| Kelompok Umur<br><i>Age Group</i> | Jenis Kelamin<br><i>Sex</i> |                            | Jumlah<br><i>Total</i> |
|-----------------------------------|-----------------------------|----------------------------|------------------------|
|                                   | laki-laki<br><i>Male</i>    | Perempuan<br><i>Female</i> |                        |
| (1)                               | (2)                         | (3)                        | (4)                    |
| 0-4                               | 1 207                       | 1 153                      | 2 360                  |
| 5-9                               | 1 438                       | 1 336                      | 2 774                  |
| 10-14                             | 1 464                       | 1 355                      | 2 819                  |
| 15-19                             | 1 303                       | 1 252                      | 2 555                  |
| 20-24                             | 1 337                       | 1 224                      | 2 561                  |
| 25-29                             | 1 219                       | 1 256                      | 2 475                  |
| 30-34                             | 1 149                       | 1 150                      | 2 299                  |
| 35-39                             | 1 314                       | 1 267                      | 2 581                  |
| 40-44                             | 1 377                       | 1 281                      | 2 658                  |
| 45-49                             | 1 116                       | 1 076                      | 2 192                  |
| 50-54                             | 948                         | 973                        | 1 921                  |
| 55-59                             | 770                         | 734                        | 1 504                  |
| 60-64                             | 523                         | 601                        | 1 124                  |
| 65-69                             | 421                         | 423                        | 844                    |
| 70-74                             | 244                         | 245                        | 489                    |
| 75+                               | 205                         | 294                        | 499                    |
| Dependency Ratio                  | 45,03                       | 44,44                      | 44,74                  |
| <b>Jumlah/Total</b>               | <b>16 035</b>               | <b>15 620</b>              | <b>31 655</b>          |

Catatan/Note: ...

Sumber/Source: Dinas Kependudukan dan Pencatatan Sipil Kota Bandung, Data Konsolidasi Bersih Kementerian Dalam Negeri Semester II Tahun 2022, diolah

**Tabel**  
**Table** 3.5.b

**Penduduk Kelurahan Suka Asih di Kecamatan Bojongloa Kaler Menurut Kelompok Umur Semester II, 2022**  
**Population of Suka Asih Village in Bojongloa Kaler Subdistrict by age group Semester II, 2022**

| Kelompok Umur<br><i>Age Group</i> | Jenis Kelamin<br><i>Sex</i> |                            | Jumlah<br><i>Total</i> |
|-----------------------------------|-----------------------------|----------------------------|------------------------|
|                                   | laki-laki<br><i>Male</i>    | Perempuan<br><i>Female</i> |                        |
| (1)                               | (2)                         | (3)                        | (4)                    |
| 0-4                               | 785                         | 740                        | 1 525                  |
| 5-9                               | 888                         | 828                        | 1 716                  |
| 10-14                             | 905                         | 852                        | 1 757                  |
| 15-19                             | 752                         | 776                        | 1 528                  |
| 20-24                             | 849                         | 777                        | 1 626                  |
| 25-29                             | 774                         | 790                        | 1 564                  |
| 30-34                             | 752                         | 739                        | 1 491                  |
| 35-39                             | 740                         | 737                        | 1 477                  |
| 40-44                             | 818                         | 775                        | 1 593                  |
| 45-49                             | 761                         | 687                        | 1 448                  |
| 50-54                             | 635                         | 602                        | 1 237                  |
| 55-59                             | 451                         | 496                        | 947                    |
| 60-64                             | 383                         | 437                        | 820                    |
| 65-69                             | 282                         | 290                        | 572                    |
| 70-74                             | 145                         | 175                        | 320                    |
| 75+                               | 127                         | 185                        | 312                    |
| Dependency Ratio                  | 45,29                       | 45,04                      | 45,17                  |
| <b>Jumlah/Total</b>               | <b>10 047</b>               | <b>9 886</b>               | <b>19 933</b>          |

Catatan/Note: ...

Sumber/Source: Dinas Kependudukan dan Pencatatan Sipil Kota Bandung, Data Konsolidasi Bersih Kementerian Dalam Negeri Semester II Tahun 2022, diolah

**Tabel**  
**Table** 3.5.c

**Penduduk Kelurahan Babakan Asih di Kecamatan Bojongloa Kaler Menurut Kelompok Umur Semester II, 2022**

*Population of Babakan Asih Village in Bojongloa Kaler Subdistrict by age group Semester II, 2022*

| Kelompok Umur<br><i>Age Group</i> | Jenis Kelamin<br><i>Sex</i> |                            | Jumlah<br><i>Total</i> |
|-----------------------------------|-----------------------------|----------------------------|------------------------|
|                                   | laki-laki<br><i>Male</i>    | Perempuan<br><i>Female</i> |                        |
| (1)                               | (2)                         | (3)                        | (4)                    |
| 0-4                               | 605                         | 525                        | 1 130                  |
| 5-9                               | 690                         | 659                        | 1 349                  |
| 10-14                             | 726                         | 674                        | 1 400                  |
| 15-19                             | 669                         | 601                        | 1 270                  |
| 20-24                             | 713                         | 667                        | 1 380                  |
| 25-29                             | 640                         | 626                        | 1 266                  |
| 30-34                             | 593                         | 548                        | 1 141                  |
| 35-39                             | 622                         | 585                        | 1 207                  |
| 40-44                             | 639                         | 679                        | 1 318                  |
| 45-49                             | 660                         | 574                        | 1 234                  |
| 50-54                             | 549                         | 548                        | 1 097                  |
| 55-59                             | 407                         | 434                        | 841                    |
| 60-64                             | 340                         | 370                        | 710                    |
| 65-69                             | 239                         | 257                        | 496                    |
| 70-74                             | 148                         | 152                        | 300                    |
| 75+                               | 110                         | 200                        | 310                    |
| Dependency Ratio                  | 43,18                       | 43,80                      | 43,48                  |
| <b>Jumlah/Total</b>               | <b>8 350</b>                | <b>8 099</b>               | <b>16 449</b>          |

Catatan/Note: ...

Sumber/Source: Dinas Kependudukan dan Pencatatan Sipil Kota Bandung, Data Konsolidasi Bersih Kementerian Dalam Negeri Semester II Tahun 2022, diolah

**Tabel**  
**Table** 3.5.d**Penduduk Kelurahan Babakan Tarogong di Kecamatan Bojongloa Kaler Menurut Kelompok Umur Semester II, 2022****Population of Babakan Tarogong Village in Bojongloa Kaler Subdistrict by age group Semester II, 2022**

| Kelompok Umur<br><i>Age Group</i> | Jenis Kelamin<br><i>Sex</i> |                            | Jumlah<br><i>Total</i> |
|-----------------------------------|-----------------------------|----------------------------|------------------------|
|                                   | laki-laki<br><i>Male</i>    | Perempuan<br><i>Female</i> |                        |
| (1)                               | (2)                         | (3)                        | (4)                    |
| 0-4                               | 1 021                       | 1 055                      | 2 076                  |
| 5-9                               | 1 339                       | 1 169                      | 2 508                  |
| 10-14                             | 1 335                       | 1 233                      | 2 568                  |
| 15-19                             | 1 094                       | 1 067                      | 2 161                  |
| 20-24                             | 1 254                       | 1 189                      | 2 443                  |
| 25-29                             | 1 226                       | 1 118                      | 2 344                  |
| 30-34                             | 1 052                       | 1 039                      | 2 091                  |
| 35-39                             | 1 155                       | 1 067                      | 2 222                  |
| 40-44                             | 1 290                       | 1 199                      | 2 489                  |
| 45-49                             | 1 100                       | 1 002                      | 2 102                  |
| 50-54                             | 825                         | 880                        | 1 705                  |
| 55-59                             | 690                         | 722                        | 1 412                  |
| 60-64                             | 558                         | 623                        | 1 181                  |
| 65-69                             | 427                         | 442                        | 869                    |
| 70-74                             | 238                         | 225                        | 463                    |
| 75+                               | 175                         | 260                        | 435                    |
| Dependency Ratio                  | 44,27                       | 44,26                      | 44,26                  |
| <b>Jumlah/Total</b>               | <b>14779</b>                | <b>14290</b>               | <b>29069</b>           |

Catatan/Note: ...

Sumber/Source: Dinas Kependudukan dan Pencatatan Sipil Kota Bandung, Data Konsolidasi Bersih Kementerian Dalam Negeri Semester II Tahun 2022, diolah

**Tabel**  
**Table** 3.5.e

**Penduduk Kelurahan Jamika di Kecamatan Bojongloa Kaler Menurut Kelompok Umur Semester II, 2022**  
**Population of Jamika Village in Bojongloa Kaler Subdistrict by age group Semester II, 2022**

| Kelompok Umur<br><i>Age Group</i> | Jenis Kelamin<br><i>Sex</i> |                            | Jumlah<br><i>Total</i> |
|-----------------------------------|-----------------------------|----------------------------|------------------------|
|                                   | laki-laki<br><i>Male</i>    | Perempuan<br><i>Female</i> |                        |
| (1)                               | (2)                         | (3)                        | (4)                    |
| 0-4                               | 990                         | 899                        | 1 889                  |
| 5-9                               | 1 206                       | 1 128                      | 2 334                  |
| 10-14                             | 1 261                       | 1 179                      | 2 440                  |
| 15-19                             | 1 091                       | 1 012                      | 2 103                  |
| 20-24                             | 1 193                       | 1 141                      | 2 334                  |
| 25-29                             | 1 067                       | 1 017                      | 2 084                  |
| 30-34                             | 942                         | 950                        | 1 892                  |
| 35-39                             | 1 083                       | 981                        | 2 064                  |
| 40-44                             | 1 139                       | 1 129                      | 2 268                  |
| 45-49                             | 1 041                       | 956                        | 1 997                  |
| 50-54                             | 928                         | 921                        | 1 849                  |
| 55-59                             | 733                         | 712                        | 1 445                  |
| 60-64                             | 619                         | 603                        | 1 222                  |
| 65-69                             | 410                         | 499                        | 909                    |
| 70-74                             | 238                         | 313                        | 551                    |
| 75+                               | 231                         | 363                        | 594                    |
| Dependency Ratio                  | 44,08                       | 46,50                      | 45,26                  |
| <b>Jumlah/Total</b>               | <b>14 172</b>               | <b>13 803</b>              | <b>27 975</b>          |

Catatan/Note: ...

Sumber/Source: Dinas Kependudukan dan Pencatatan Sipil Kota Bandung, Data Konsolidasi Bersih Kementerian Dalam Negeri Semester II Tahun 2022, diolah

**Tabel 3.6** Penduduk Kecamatan Bojongloa Kaler Menurut Usia Sekolah Semester II, 2022  
**Table 3.6** Population of Bojongloa Kaler Subdistrict by School Age, 2022

| Kelompok Umur<br>Age Group | Laki-laki<br>Male | Perempuan<br>Female | Jumlah<br>Total |
|----------------------------|-------------------|---------------------|-----------------|
| (1)                        | (2)               | (3)                 | (4)             |
| 0-3                        | ...               | ...                 | ...             |
| 4-6                        | ...               | ...                 | ...             |
| 7-12                       | ...               | ...                 | 13 070          |
| 13-15                      | ...               | ...                 | 6 452           |
| 16-18                      | ...               | ...                 | 5 357           |
| 19-24                      | ...               | ...                 | 12 446          |
| <b>Jumlah<br/>Total</b>    | ...               | ...                 | <b>37 325</b>   |

Catatan/Note: ...

Sumber/Source: Dinas Kependudukan dan Pencatatan Sipil Kota Bandung, Data Konsolidasi Bersih Kementerian Dalam Negeri Semester II Tahun 2022



**Tabel**  
**Table** 3.6.a

**Penduduk Kelurahan Kopo di Kecamatan Bojongloa Kaler Menurut Usia Sekolah Semester II, 2022**  
*Population of Kopo Village in Bojongloa Kaler Subdistrict by School Age, 2022*

| <b>Kelompok Umur</b><br><i>Age Group</i> | <b>Laki-laki</b><br><i>Male</i> | <b>Perempuan</b><br><i>Female</i> | <b>Jumlah</b><br><i>Total</i> |
|--|---------------------------------|-----------------------------------|-------------------------------|
| (1)                                      | (2)                             | (3)                               | (4)                           |
| 0-3                                      | ...                             | ...                               | ...                           |
| 4-6                                      | ...                             | ...                               | ...                           |
| 7-12                                     | ...                             | ...                               | 3 329                         |
| 13-15                                    | ...                             | ...                               | 1 684                         |
| 16-18                                    | ...                             | ...                               | 1 452                         |
| 19-24                                    | ...                             | ...                               | 3 093                         |
| <b>Jumlah</b><br><i>Total</i>            | ...                             | ...                               | <b>9 558</b>                  |

Catatan/Note: ...

Sumber/Source: Dinas Kependudukan dan Pencatatan Sipil Kota Bandung, Data Konsolidasi Bersih Kementerian Dalam Negeri Semester II Tahun 2022

**Tabel 3.6.b** Penduduk Kelurahan Suka Asih di Kecamatan Bojongloa Kaler Menurut Usia Sekolah Semester II, 2022  
**Table** Population of Suka Asih Village in Bojongloa Kaler Subdistrict by School Age, 2022

| Kelompok Umur<br>Age Group | Laki-laki<br>Male | Perempuan<br>Female | Jumlah<br>Total |
|----------------------------|-------------------|---------------------|-----------------|
| (1)                        | (2)               | (3)                 | (4)             |
| 0-3                        | ...               | ...                 | ...             |
| 4-6                        | ...               | ...                 | ...             |
| 7-12                       | ...               | ...                 | 2 061           |
| 13-15                      | ...               | ...                 | 1 035           |
| 16-18                      | ...               | ...                 | 843             |
| 19-24                      | ...               | ...                 | 1 978           |
| <b>Jumlah<br/>Total</b>    | ...               | ...                 | <b>5 917</b>    |

Catatan/Note: ...

Sumber/Source: Dinas Kependudukan dan Pencatatan Sipil Kota Bandung, Data Konsolidasi Bersih Kementerian Dalam Negeri Semester II Tahun 2022

**Tabel 3.6.c**  
**Table**

**Penduduk Kelurahan Babakan Asih di Kecamatan Bojongloa Kaler Menurut Usia Sekolah Semester II, 2022**  
*Population of Babakan Asih Village in Bojongloa Kaler Subdistrict by School Age, 2022*

| <b>Kelompok Umur</b><br><i>Age Group</i> | <b>Laki-laki</b><br><i>Male</i> | <b>Perempuan</b><br><i>Female</i> | <b>Jumlah</b><br><i>Total</i> |
|--|---------------------------------|-----------------------------------|-------------------------------|
| (1)                                      | (2)                             | (3)                               | (4)                           |
| 0-3                                      | ...                             | ...                               | ...                           |
| 4-6                                      | ...                             | ...                               | ...                           |
| 7-12                                     | ...                             | ...                               | 1 671                         |
| 13-15                                    | ...                             | ...                               | 812                           |
| 16-18                                    | ...                             | ...                               | 701                           |
| 19-24                                    | ...                             | ...                               | 1 674                         |
| <b>Jumlah</b><br><i>Total</i>            | ...                             | ...                               | <b>4 858</b>                  |

Catatan/Note: ...

Sumber/Source: Dinas Kependudukan dan Pencatatan Sipil Kota Bandung, Data Konsolidasi Bersih Kementerian Dalam Negeri Semester II Tahun 2022

**Tabel 3.6.d** Penduduk Kelurahan Babakan Tarogong di Kecamatan Bojongloa Kaler Menurut Usia Sekolah Semester II, 2022  
**Table** Population of Babakan Tarogong Village in Bojongloa Kaler Subdistrict by School Age, 2022

| Kelompok Umur<br>Age Group | Laki-laki<br>Male | Perempuan<br>Female | Jumlah<br>Total |
|----------------------------|-------------------|---------------------|-----------------|
| (1)                        | (2)               | (3)                 | (4)             |
| 0-3                        | ...               | ...                 | ...             |
| 4-6                        | ...               | ...                 | ...             |
| 7-12                       | ...               | ...                 | 3 100           |
| 13-15                      | ...               | ...                 | 1 513           |
| 16-18                      | ...               | ...                 | 1 178           |
| 19-24                      | ...               | ...                 | 2 913           |
| <b>Jumlah<br/>Total</b>    | ...               | ...                 | <b>8 704</b>    |

Catatan/Note: ...

Sumber/Source: Dinas Kependudukan dan Pencatatan Sipil Kota Bandung, Data Konsolidasi Bersih Kementerian Dalam Negeri Semester II Tahun 2022

**Tabel**  
**Table** 3.6.e

**Penduduk Kelurahan Jamika di Kecamatan Bojongloa Kaler Menurut Usia Sekolah Semester II, 2022**  
*Population of Jamika Village in Bojongloa Kaler Subdistrict by School Age, 2022*

| <b>Kelompok Umur</b><br><i>Age Group</i> | <b>Laki-laki</b><br><i>Male</i> | <b>Perempuan</b><br><i>Female</i> | <b>Jumlah</b><br><i>Total</i> |
|--|---------------------------------|-----------------------------------|-------------------------------|
| (1)                                      | (2)                             | (3)                               | (4)                           |
| 0-3                                      | ...                             | ...                               | ...                           |
| 4-6                                      | ...                             | ...                               | ...                           |
| 7-12                                     | ...                             | ...                               | 2 909                         |
| 13-15                                    | ...                             | ...                               | 1 408                         |
| 16-18                                    | ...                             | ...                               | 1 183                         |
| 19-24                                    | ...                             | ...                               | 2 788                         |
| <b>Jumlah</b><br><i>Total</i>            | ...                             | ...                               | <b>8 288</b>                  |

Catatan/Note: ...

Sumber/Source: Dinas Kependudukan dan Pencatatan Sipil Kota Bandung, Data Konsolidasi Bersih Kementerian Dalam Negeri Semester II Tahun 2022

**Tabel**  
**Table 3.7****Angka Ketergantungan Menurut Kelurahan di Kecamatan Bojongloa Kaler Semester II, 2022**  
**Dependency Rate by Village in Bojongloa Kaler Subdistrict Semester II, 2022**

| Kelurahan<br>Village   | Angka Ketergantungan<br>Dependency Number |
|--|---|
| (1)  | (2)                                       |
| Kopo   | 44,74                                     |
| Suka Asih  | 45,17                                     |
| Babakan Asih   | 43,48                                     |
| Babakan Tarogong   | 44,26                                     |
| Jamika   | 45,26                                     |
| <b>Kecamatan Bojongloa Kaler<br/>Bojongloa Kaler Subdistrict</b> | <b>44,65</b>                              |

Catatan/Note: ...

Sumber/Source: Dinas Kependudukan dan Pencatatan Sipil Kota Bandung, Data Konsolidasi Bersih Kementerian Dalam Negeri Semester II Tahun 2022

**Tabel 3.8**  
**Table**

**Jumlah Kelahiran dan Kematian Menurut Jenis Kelamin dan Kelurahan di Kecamatan Bojongloa Kaler, 2022**  
*Population of Births and Deaths by Gender and Village in Bojongloa Kaler Subdistrict, 2022*

| Kelurahan<br><i>Village</i>                                      | Kelahiran (Orang)<br><i>/ Birth (People)</i> |                            | Jumlah<br><i>Total</i> |
|--|--|----------------------------|------------------------|
|  | Laki Laki<br><i>Male</i>                     | Perempuan<br><i>Female</i> |                        |
| (1)  | (2)  | (3)                        | (4)                    |
| Kopo   | 5  | 2                          | 7                      |
| Suka Asih  | 9  | 10                         | 19                     |
| Babakan Asih   | 2  | 3                          | 5                      |
| Babakan Tarogong   | 3  | -                          | 3                      |
| Jamika   | ...  | ...                        | ...                    |
| <b>Kecamatan Bojongloa Kaler<br/>Bojongloa Kaler Subdistrict</b> | <b>19</b>                                    | <b>15</b>                  | <b>34</b>              |

Lanjutan Tabel/Continued Table 3.8

| Kelurahan<br><i>Village</i>                                      | Kematian(Orang)<br><i>/ Death (People)</i> |                            | Jumlah<br><i>Total</i> |
|--|--|----------------------------|------------------------|
|  | Laki Laki<br><i>Male</i>                   | Perempuan<br><i>Female</i> |                        |
| (1)  | (2)  | (3)                        | (4)                    |
| Kopo   | 8  | 6                          | 14                     |
| Suka Asih  | 1  | 1                          | 2                      |
| Babakan Asih   | 1  | 3                          | 4                      |
| Babakan Tarogong   | 8  | 4                          | 12                     |
| Jamika   | 4  | 6                          | 10                     |
| <b>Kecamatan Bojongloa Kaler<br/>Bojongloa Kaler Subdistrict</b> | <b>22</b>                                  | <b>20</b>                  | <b>42</b>              |

Catatan/Note: ...

Sumber/Source: Kantor Kecamatan Bojongloa Kaler / Bojongloa Kaler Subdistrict Office



**Tabel 3.9**  
**Table 3.9**

**Jumlah Penduduk Datang dan Pindah Menurut Jenis Kelamin dan Kelurahan di Kecamatan Bojongloa Kaler, 2022**

***Population of Coming and Moving by Gender and Village in Bojongloa Kaler Subdistrict, 2022***

| Kelurahan<br><i>Village</i>   | Datang (Orang)<br><i>/ Coming in (People)</i> |                            | Jumlah<br><i>Total</i> |
|---|---|----------------------------|------------------------|
|   | Laki Laki<br><i>Male</i>                      | Perempuan<br><i>Female</i> |                        |
| (1)   | (2)   | (3)                        | (4)                    |
| Kopo  | 24  | 17                         | 41                     |
| Suka Asih   | 6   | 10                         | 16                     |
| Babakan Asih  | 4   | 1                          | 5                      |
| Babakan Tarogong  | 13  | 17                         | 30                     |
| Jamika  | ...   | ...                        | ...                    |
| <b>Kecamatan<br/>Bojongloa Kaler<br/><i>Bojongloa Kaler<br/>Subdistrict</i></b> | <b>47</b>                                     | <b>45</b>                  | <b>92</b>              |

Lanjutan Tabel/*Continued Table 3.9*

| Kelurahan<br><i>Village</i>   | Pindah (Orang)<br><i>/ Moving (People)</i> |                            | Jumlah<br><i>Total</i> |
|---|--|----------------------------|------------------------|
|   | Laki Laki<br><i>Male</i>                   | Perempuan<br><i>Female</i> |                        |
| (1)   | (2)  | (3)                        | (4)                    |
| Kopo  | 21   | 24                         | 45                     |
| Suka Asih   | 11   | 14                         | 25                     |
| Babakan Asih  | 17   | 14                         | 31                     |
| Babakan Tarogong  | 15   | 16                         | 31                     |
| Jamika  | 18   | 13                         | 31                     |
| <b>Kecamatan<br/>Bojongloa Kaler<br/><i>Bojongloa Kaler<br/>Subdistrict</i></b> | <b>82</b>                                  | <b>81</b>                  | <b>163</b>             |

Catatan/*Note*: ...Sumber/*Source*: Kantor Kecamatan Bojongloa Kaler / *Bojongloa Kaler Subdistrict Office*

**Tabel**  
**Table** 3.10

**Jumlah Penduduk Menurut Jenis Mata Pencarian di  
Kecamatan Bojongloa Kaler Semester II, 2022**  
*Total Population by Type of Livelihood in Bojongloa Kaler  
Subdistrict Semester II, 2022*

| Kelurahan<br><i>Village</i>   | Jenis Mata Pencarian<br><i>Type of Livelihood</i> |                                 |  |
|---|---|---------------------------------|--|
|   | Aparatur Pejabat Negara<br><i>Civil Servant</i>   | TNI/POLRI<br><i>Army/Police</i> | Pegawai Swasta<br><i>Private Employees</i> |
| (1)   | (2)   | (3)                             | (4)  |
| Kopo  | 287   | 39                              | 5 008                                      |
| Suka Asih   | 145   | 23                              | 3 041                                      |
| Babakan Asih  | 109   | 17                              | 2 533                                      |
| Babakan Tarogong  | 158   | 59                              | 4 497                                      |
| Jamika  | 125   | 19                              | 3 860                                      |
| <b>Kecamatan<br/>Bojongloa Kaler<br/><i>Bojongloa Kaler<br/>Subdistrict</i></b> | <b>824</b>  | <b>157</b>                      | <b>18 939</b>                              |

Lanjutan Tabel/Continued Table 3.10

| Kelurahan<br><i>Village</i>   | Jenis Mata Pencaharian<br><i>Type of Livelihood</i> |                                   |                                     |
|---|---|-----------------------------------|-------------------------------------|
|   | Karyawan BUMN/BUMD<br><i>BUMN/BUMD Employees</i>    | Wiraswasta<br><i>Entrepreneur</i> | Pelajar/Mahasiswa<br><i>Student</i> |
| (1)   | (5)   | (6)                               | (7)                                 |
| Kopo  | 94  | 2 238                             | 6 791                               |
| Suka Asih   | 49  | 1 545                             | 4 270                               |
| Babakan Asih  | 46  | 1 291                             | 3 439                               |
| Babakan Tarogong  | 64  | 1 895                             | 5 975                               |
| Jamika  | 39  | 1 896                             | 5 865                               |
| <b>Kecamatan<br/>Bojongloa Kaler<br/><i>Bojongloa Kaler<br/>Subdistrict</i></b> | <b>292</b>  | <b>8 865</b>                      | <b>26 340</b>                       |

Lanjutan Tabel/*Continued Table* 3.10

| Kelurahan<br><i>Village</i>   | Jenis Mata Pencarian<br><i>Type of Livelihood</i> |                             |                            |                          |
|---|---|-----------------------------|----------------------------|--------------------------|
|   | Tenaga Medis<br><i>Medical Worker</i>             | Pensiunan<br><i>Retired</i> | Pengajar<br><i>Teacher</i> | Lainnya<br><i>Others</i> |
| (1)   | (8)   | (9)                         | (10)                       | (11)                     |
| Kopo  | 59  | 226                         | 206                        | 16 707                   |
| Suka Asih   | 45  | 102                         | 153                        | 10 560                   |
| Babakan Asih  | 40  | 95                          | 107                        | 8 772                    |
| Babakan Tarogong  | 40  | 94                          | 133                        | 16 154                   |
| Jamika  | 34  | 100                         | 150                        | 15 887                   |
| <b>Kecamatan<br/>Bojongloa Kaler<br/><i>Bojongloa Kaler<br/>Subdistrict</i></b> | <b>218</b>  | <b>617</b>                  | <b>749</b>                 | <b>68 080</b>            |

Catatan/*Note*: ...

Sumber/*Source* : Dinas Kependudukan dan Pencatatan Sipil Kota Bandung, Data Konsolidasi Bersih Kementerian Dalam Negeri Semester II Tahun 2022



**BAB**  
Chapter

**04**

**SOSIAL DAN  
KESEJAHTERAAN  
RAKYAT**  
SOCIAL AND WELFARE

**Sarana Peribadatan di Kecamatan**  
*Religious Facilities in Subdistrict*

**BOJONGLOA KALER**

Mushala

**38**



Masjid

**109**



Gereja  
Protestan

**13**

Pura

**2**



Gereja  
Katholik

**0**



Klenteng

**0**



Vihara

**4**



Kapel

**0**

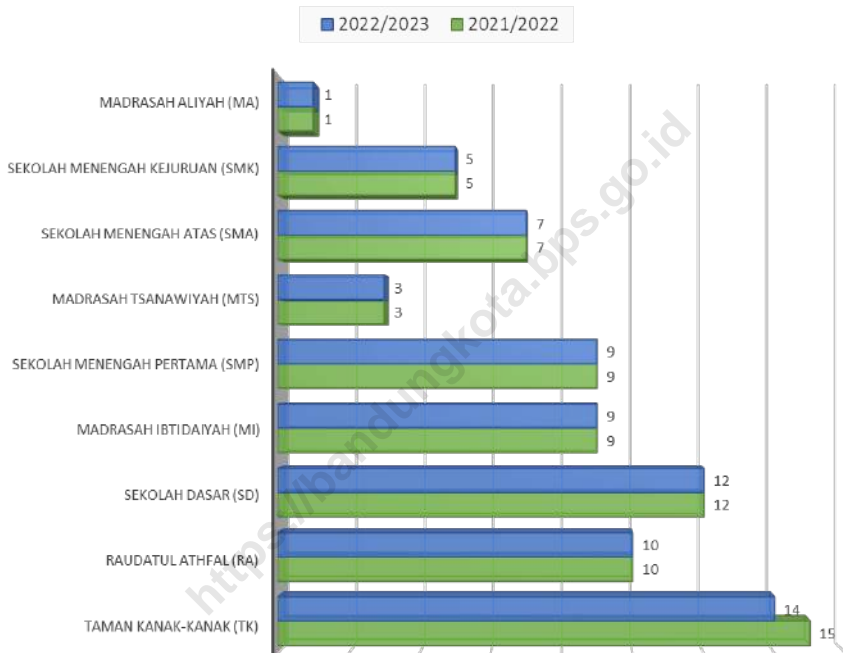






**Gambar 4.1**  
**Figures**

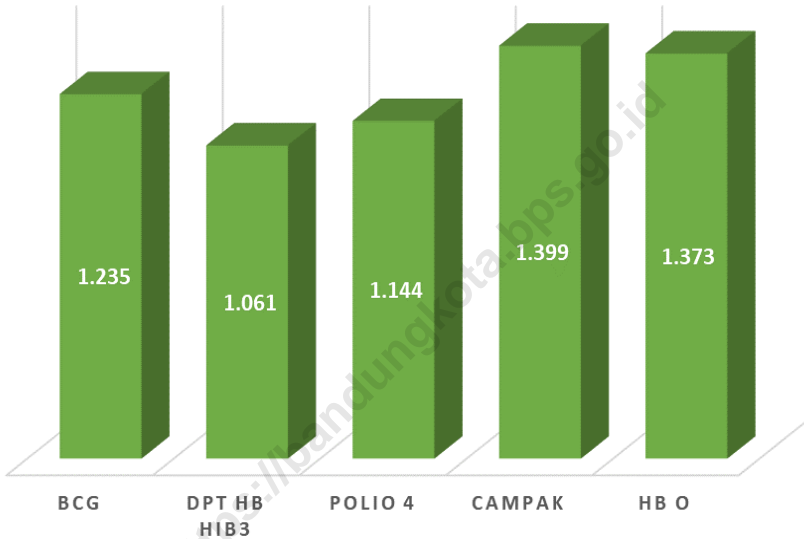
**Jumlah Sekolah Menurut Tingkat Pendidikan di Kecamatan Bojongloa Kaler, 2021/2022 dan 2022/2023**  
**Number of Schools by Educational Level in Bojongloa Kaler Subdistrict, 2021/2022 and 2022/2023**



Catatan/Note: <sup>3</sup>Seluruh Raudatul Athfal (RA) berstatus swasta/*All Raudatul Athfal (RA) are private*  
 Sumber/Source: Kementerian Pendidikan dan Kebudayaan, Sistem Data Pokok Pendidikan, data semester ganjil/Ministry of Education and Culture, Basic Education Data System, odd semester report data  
 Kementerian Agama, EMIS, Data Semester Ganjil/Ministry of Religious Affairs, EMIS, Odd semester report data

**Gambar** 4.2  
**Figures**

**Jumlah Bayi Yang Pernah Mendapat Imunisasi Menurut Jenis Imunisasi di Kecamatan Bojongloa Kaler, 2022**  
*Number of Infant have Received Immunizations by Type of Immunizations in Bojongloa Kaler Subdistrict, 2022*



Catatan/Note: Data imunisasi di puskesmas wilayah kecamatan  
Sumber/Source: Dinas Kesehatan Kota Bandung (diolah)

#### 4.1 PENDIDIKAN EDUCATION

**Tabel 4.1.1** Banyaknya Kelurahan yang Memiliki Fasilitas Sekolah Menurut Tingkat Pendidikan di Kecamatan Bojongloa Kaler, 2021  
*Number of Villages Having Educational Facilities by Educational Level in Bojongloa Kaler Subdistrict, 2021*

| Tingkat Pendidikan<br><i>Educational Level</i>                   | 2021 |
|--|------|
| (1)  | (2)  |
| Sekolah Dasar (SD)<br><i>Primary School</i>                      | 5    |
| Madrasah Ibtidaiyah (MI)<br><i>Madrasah Ibtidaiyah</i>           | ...  |
| Sekolah Menengah Pertama (SMP)<br><i>Junior High School</i>      | 5    |
| Madrasah Tsanawiyah (MTs)<br><i>Madrasah Tsanawiyah (MTs)</i>    | ...  |
| Sekolah Menengah Atas (SMA)<br><i>Senior High School</i>         | 4    |
| Sekolah Menengah Kejuruan (SMK)<br><i>Vocational High School</i> | 3    |
| Madrasah Aliyah (MA)<br><i>Madrasah Aliyah</i>                   | ...  |
| Akademi/Perguruan Tinggi<br><i>Academy/University</i>            | -    |

Catatan/Note:

Sumber/Source: BPS, Pendataan Potensi Desa (Podes) 2021/BPS-Statistics Indonesia, Village Potential Data Collecting 2021

**Tabel 4.1.2**  
**Table**

**Jumlah Sekolah Menurut Tingkat Pendidikan di Kecamatan Bojongloa Kaler, 2021/2022 dan 2022/2023**  
**Number of Schools by Educational Level in Bojongloa Kaler Subdistrict, 2021/2022 and 2022/2023**

| Tingkat Pendidikan<br>Educational Level  | Negeri/Public |           | Swasta/Private |           | Jumlah/Total |           |
|--|---------------|-----------|----------------|-----------|--------------|-----------|
|  | 2021/2022     | 2022/2023 | 2021/2022      | 2022/2023 | 2021/2022    | 2022/2023 |
| (1)  | (2)           | (3)       | (4)            | (5)       | (6)          | (7)       |
| Taman Kanak-Kanak (TK) <sup>1</sup> /Kindergarten <sup>1</sup>                       | 1             | 1         | 14             | 13        | 15           | 14        |
| Raudatul Athfal (RA) <sup>2</sup><br>Raudatul Athfal (RA) <sup>2</sup>               | -             | -         | 10             | 10        | 10           | 10        |
| Sekolah Dasar (SD) <sup>1</sup><br>Elementary Schools <sup>1</sup>                   | 5             | 5         | 7              | 7         | 12           | 12        |
| Madrasah Ibtidaiyah (MI) <sup>2</sup> /Madrasah Ibtidaiyah (MI) <sup>2</sup>         | -             | -         | 9              | 9         | 9            | 9         |
| Sekolah Menengah Pertama (SMP) <sup>1</sup> /Junior High Schools <sup>1</sup>        | 2             | 2         | 7              | 7         | 9            | 9         |
| Madrasah Tsanawiyah (MTs) <sup>2</sup> /Madrasah Tsanawiyah (MTs) <sup>2</sup>       | -             | -         | 3              | 3         | 3            | 3         |
| Sekolah Menengah Atas (SMA) <sup>1</sup> /Senior High Schools <sup>1</sup>           | 1             | 1         | 6              | 6         | 7            | 7         |
| Sekolah Menengah Kejuruan (SMK) <sup>1</sup><br>Vocational High Schools <sup>1</sup> | -             | -         | 5              | 5         | 5            | 5         |
| Madrasah Aliyah (MA) <sup>2</sup><br>Madrasah Aliyah (MA) <sup>2</sup>               | -             | -         | 1              | 1         | 1            | 1         |

Catatan/Note: <sup>3</sup> Seluruh Raudatul Athfal (RA) berstatus swasta/All Raudatul Athfal (RA) are private

Sumber/Source: <sup>1</sup> Kementerian Pendidikan dan Kebudayaan, Sistem Data Pokok Pendidikan, data semester ganjil/Ministry of Educations and Culture, Basic Education Data System, odd semester report data

<sup>2</sup> Kementerian Agama, EMIS, Data Semester Ganjil/Ministry of Religious Affairs, EMIS, Odd semester report data

**Tabel 4.1.3** Jumlah Guru Menurut Tingkat Pendidikan di Kecamatan Bojongloa Kaler, 2021/2022 dan 2022/2023  
**Table** Number of Teachers by Educational Level in Bojongloa Kaler Subdistrict, 2021/2022 and 2022/2023

| Tingkat Pendidikan<br>Educational Level  | Negeri/Public |           | Swasta/Private |           | Jumlah/Total |           |
|--|---------------|-----------|----------------|-----------|--------------|-----------|
|  | 2021/2022     | 2022/2023 | 2021/2022      | 2022/2023 | 2021/2022    | 2022/2023 |
| (1)  | (2)           | (3)       | (4)            | (5)       | (6)          | (7)       |
| Taman Kanak-Kanak (TK) <sup>1</sup> /Kindergarten <sup>1</sup>                               | 11            | 13        | 52             | 49        | 63           | 62        |
| Raudatul Athfal (RA) <sup>2</sup><br>Raudatul Athfal (RA) <sup>2</sup>                       | -             | -         | 32             | 33        | 32           | 33        |
| Sekolah Dasar (SD) <sup>1,3</sup><br>Elementary Schools <sup>1,3</sup>                       | 155           | 158       | 60             | 55        | 215          | 213       |
| Madrasah Ibtidaiyah (MI) <sup>2</sup> /Madrasah Ibtidaiyah (MI) <sup>2</sup>                 | -             | -         | 134            | 121       | 134          | 121       |
| Sekolah Menengah Pertama (SMP) <sup>1,3</sup> /<br>Junior High Schools <sup>1,3</sup>        | 88            | 89        | 77             | 65        | 165          | 154       |
| Madrasah Tsanawiyah (MTs) <sup>2</sup> /Madrasah Tsanawiyah (MTs) <sup>2</sup>               | -             | -         | 48             | 38        | 48           | 38        |
| Sekolah Menengah Atas (SMA) <sup>1,3</sup> /<br>Senior High Schools <sup>1,3</sup>           | 55            | 50        | 63             | 61        | 118          | 111       |
| Sekolah Menengah Kejuruan (SMK) <sup>1,3,4</sup><br>Vocational High Schools <sup>1,3,4</sup> | -             | -         | 71             | 63        | 71           | 63        |
| Madrasah Aliyah (MA) <sup>2</sup><br>Madrasah Aliyah (MA) <sup>2</sup>                       | -             | -         | 13             | 12        | 13           | 12        |

Catatan/Note: <sup>3</sup> Jumlah guru termasuk kepala sekolah dan guru/The total of teachers including headmaster and teacher.

<sup>4</sup> Guru yang mengajar di dua sekolah atau lebih dihitung di masing-masing sekolah/Teacher who taught in two schools or more counted in every school.

Sumber/Source: <sup>1</sup> Kementerian Pendidikan dan Kebudayaan, Sistem Data Pokok Pendidikan, data semester ganjil/Ministry of Educations and Culture, Basic Education Data System, odd semester report data

<sup>2</sup> Kementerian Agama, EMIS, Data Semester Ganjil/Ministry of Religious Affairs, EMIS, Odd semester report data

**Tabel**  
**4.1.4**  
**Table**

**Jumlah Murid Menurut Tingkat Pendidikan di Kecamatan Bojongloa Kaler, 2021/2022 dan 2022/2023**  
**Number of Pupils by Educational Level in Bojongloa Kaler Subdistrict, 2021/2022 and 2022/2023**

| Tingkat Pendidikan<br>Educational Level  | Negeri/Public |           | Swasta/Private |           | Jumlah/Total |           |
|--|---------------|-----------|----------------|-----------|--------------|-----------|
|  | 2021/2022     | 2022/2023 | 2021/2022      | 2022/2023 | 2021/2022    | 2022/2023 |
| (1)  | (2)           | (3)       | (4)            | (5)       | (6)          | (7)       |
| Taman Kanak-Kanak (TK) <sup>1</sup> /Kindergarten <sup>1</sup>                       | 111           | 113       | 506            | 533       | 617          | 646       |
| Raudatul Athfal (RA) <sup>2</sup><br>Raudatul Athfal (RA) <sup>2</sup>               | -             | -         | 244            | 309       | 244          | 309       |
| Sekolah Dasar (SD) <sup>1</sup><br>Elementary Schools <sup>1</sup>                   | 3 519         | 3 414     | 1 379          | 1 313     | 4 898        | 4 727     |
| Madrasah Ibtidaiyah (MI) <sup>2</sup> /Madrasah Ibtidaiyah (MI) <sup>2</sup>         | -             | -         | 2 361          | 2 398     | 2 361        | 2 398     |
| Sekolah Menengah Pertama (SMP) <sup>1</sup> /Junior High Schools <sup>1</sup>        | 1 890         | 1 866     | 1 694          | 1 532     | 3 584        | 3 398     |
| Madrasah Tsanawiyah (MTs) <sup>2</sup> /Madrasah Tsanawiyah (MTs) <sup>2</sup>       | -             | -         | 483            | 358       | 483          | 358       |
| Sekolah Menengah Atas (SMA) <sup>1</sup> /Senior High Schools <sup>1</sup>           | 1 037         | 1 050     | 720            | 720       | 1 757        | 1 770     |
| Sekolah Menengah Kejuruan (SMK) <sup>1</sup><br>Vocational High Schools <sup>1</sup> | -             | -         | 1 081          | 1 000     | 1 081        | 1 000     |
| Madrasah Aliyah (MA) <sup>2</sup><br>Madrasah Aliyah (MA) <sup>2</sup>               | -             | -         | 74             | 77        | 74           | 77        |

Catatan/Note: ...

Sumber/Source: <sup>1</sup> Kementerian Pendidikan dan Kebudayaan, Sistem Data Pokok Pendidikan, data semester ganjil/Ministry of Educations and Culture, Basic Education Data System, odd semester report data

<sup>2</sup> Kementerian Agama, EMIS, Data Semester Ganjil/Ministry of Religious Affairs, EMIS, Odd semester report data

**4.2 KESEHATAN  
HEALTH**

**Tabel 4.2.1** Banyaknya Kelurahan yang Memiliki Sarana Kesehatan Menurut Jenis Sarana Kesehatan di Kecamatan Bojongloa Kaler, 2021  
*Number of Villages Health Facilities by Type of Health Facilities in Bojongloa Kaler Subdistrict, 2021*

| Jenis Sarana Kesehatan<br><i>Type of Health Facilities</i>                       | 2021 |
|--|------|
| (1)  | (2)  |
| Rumah Sakit<br><i>Hospital</i>   | -    |
| Rumah Sakit Bersalin<br><i>Maternity Hospital</i>                                | -    |
| Poliklinik/Balai Pengobatan<br><i>Polyclinic</i>                                 | 5    |
| Puskesmas Rawat Inap<br><i>Public Health Center with Inpatient Care</i>          | -    |
| Puskesmas Tanpa Rawat Inap<br><i>Public Health Center without Inpatient Care</i> | 3    |
| Apotek<br><i>Pharmacy</i>  | 4    |

Catatan/Note: ...

Sumber/Source: BPS, Pendataan Potensi Desa (Podes)/BPS-Statistics Indonesia, Village Potential Data Collecting

**Tabel** 4.2.2  
**Table**

**Jumlah Bayi Yang Pernah Mendapat Imunisasi Menurut Jenis Imunisasi di Kecamatan Bojongloa Kaler, 2018-2022**  
**Number of Infant have Received Immunizations by Type of Immunizations in Bojongloa Kaler Subdistrict, 2018-2022**

| Tahun<br>Year | Jumlah Bayi Imunisasi (Orang)<br>Number of Immunized Infant (People) |              |         |
|---------------|--|--------------|---------|
|               | BCG ( <i>Bacillus Calmatte Guerin</i> )                              | DPT HIB HiB3 | Polio 4 |
| (1)           | (2)  | (3)          | (4)     |
| 2018          | 1 951  | 2 081        | 1 961   |
| 2019          | 2 116  | 2 283        | 2 350   |
| 2020          | 1 903  | 1 787        | 3 669   |
| 2021          | 484  | 474          | 478     |
| 2022          | 1 235  | 1 061        | 1 144   |



Lanjutan Tabel/*Continued Table 4.2.2*

| Tahun<br>Year | Jumlah Bayi Imunisasi (Orang)<br>Number of Immunized Infant (People) |                     |
|---------------|--|---------------------|
|               | Campak<br>(Measles)  | HB O<br>Hepatitis B |
| (1)           | (5)  | (6)                 |
| 2018          | 1 944  | 1 902               |
| 2019          | 1 787  | 1 740               |
| 2020          | 1 656  | 1 480               |
| 2021          | 473  | 476                 |
| 2022          | 1 399  | 1 373               |

Catatan/Note: Data imunisasi di puskesmas wilayah kecamatan

Sumber/Source: Dinas Kesehatan Kota Bandung (diolah)

**Tabel** 4.2.3  
**Table**

**Jumlah Bayi Lahir dan Bayi Berat Badan Rendah (BBLR) di  
Kecamatan Bojongloa Kaler, 2018-2022**  
*Number of Babies born and Low Birth Weight Babies in  
Bojongloa Kaler Subdistrict, 2018-2022*

| Tahun<br>Year | Bayi Lahir dan Bayi Berat Badan Rendah (Jiwa)<br>Babies Born and Low Birth Weight Babies (People) |  |
|---------------|---|--|
|               | Bayi Lahir<br>Newborns  | Bayi Berat Badan Rendah<br>Low Birth Weight Babies |
| (1)           | (2)   | (3)  |
| 2018          | 1 852   | 46   |
| 2019          | 2 097   | 30   |
| 2020          | 1 983   | 24   |
| 2021          | 1 870   | 18   |
| 2022          | 1 836   | 21   |

Catatan/Note: ...

Sumber/Source: Dinas Kesehatan Kota Bandung Tahun 2022 (Profil Kesehatan Kota Bandung Tahun 2022)

**Tabel 4.2.4** Jumlah PUS dan Peserta KB Aktif Menurut Kelurahan di Kecamatan Bojongloa Kaler, 2022  
**Table** Number of PUS and Active Family Planning Participants by Village in Bojongloa Kaler Subdistrict, 2022

| Kelurahan<br>Village   | Peserta PUS dan KB Aktif<br>Participants PUS and Family Planning Participants |                                   |
|--|---|-----------------------------------|
|  | PUS<br>Couples of Chilbearing Age   | KB Aktif<br>Active Family Planing |
| (1)  | (2)   | (3)                               |
| Kopo   | 3 840   | 1 979                             |
| Suka Asih  | 2 563   | 1 574                             |
| Babakan Asih   | 1 759   | 904                               |
| Babakan Tarogong   | 3 841   | 2 314                             |
| Jamika   | 3 019   | 1 901                             |
| <b>Kecamatan Bojongloa Kaler<br/>Bojongloa Kaler Subdistrict</b> | <b>15 022</b>   | <b>8 672</b>                      |

Catatan/Note: ...

Sumber/Source: Dinas Pengendalian Penduduk dan Keluarga Berencana Kota Bandung, NEWSIGA BKKBN

**Tabel** 4.2.5  
**Table**

**Jumlah Peserta KB Aktif Menurut Metode Kontrasepsi di Kecamatan Bojongloa Kaler, 2018-2022**  
**Number of Active Family Planning Participants by Contraceptive Methods in Bojongloa Kaler Subdistrict, 2018-2022**

| Tahun<br>Year | Peserta KB Aktif (Orang)<br>Active Family Planning Participants (People) |                            |                  |
|---------------|--|----------------------------|------------------|
|               | PUS<br>Couples of Childbearing Age                                       | IUD<br>Intrauterine Device | MOW<br>Tubektomi |
| (1)           | (2)  | (3)                        | (4)              |
| 2018          | 18 252   | 5 702                      | 453              |
| 2019          | 18 383   | 5 775                      | 455              |
| 2020          | 18 522   | 5 853                      | 459              |
| 2021          | 18 631   | 2 827                      | 295              |
| 2022          | 15 022   | 1 962                      | 225              |

Lanjutan Tabel/Continued Table 4.2.5

| Tahun<br>Year | Peserta KB Aktif (Orang)<br>Active Family Planning Participants (People) |                  |                   |
|---------------|--|------------------|-------------------|
|               | MOP<br>Vesektomi   | Kondom<br>Condom | Implan<br>Implant |
| (1)           | (5)  | (6)              | (7)               |
| 2018          | 61   | 240              | 210               |
| 2019          | 63   | 288              | 233               |
| 2020          | 65   | 257              | 254               |
| 2021          | 26   | 98               | 280               |
| 2022          | 25   | 174              | 77                |

Lanjutan Tabel/*Continued Table* 4.2.5

| Tahun<br>Year | Peserta KB Aktif (Orang)<br>Active Family Planning Participants (People) |             |   |
|---------------|--|-------------|---|
|               | Suntikan<br>Injection  | Pil<br>Pill | Jumlah Peserta KB Aktif<br>Number of Active Family<br>Planning Participants |
| (1)           | (8)  | (9)         | (10)  |
| 2018          | 4 425  | 2 928       | 14 019  |
| 2019          | 4 532  | 2 972       | 14 318  |
| 2020          | 4 603  | 3 051       | 14 542  |
| 2021          | 2 873  | 878         | 7 277   |
| 2022          | 4 553  | 1 619       | 8 672   |

Catatan/Note: ...

Sumber/Source: Dinas Pengendalian Penduduk dan Keluarga Berencana Kota Bandung, NEWSIGA BKKBN

**Tabel 4.2.6** Jumlah Peserta KB Aktif Menurut Jenis Alat Kontrasepsi Menurut Kelurahan di Kecamatan Bojongloa Kaler, 2022  
**Table** Number of Active Family Planning Participants by Type of Contraceptive Used by Village in Bojongloa Kaler Subdistrict, 2022

| Kelurahan<br><i>Village</i>   | Alat kontrasepsi (KB)<br><i>Type of Contraceptive</i> |              |              |
|---|---|--------------|--------------|
|   | IUD   | PIL          | Suntik       |
| (1)   | (2)   | (3)          | (4)          |
| Kopo  | 458   | 380          | 1 039        |
| Suka Asih   | 321   | 292          | 875          |
| Babakan Asih  | 240   | 177          | 436          |
| Babakan Tarogong  | 571   | 407          | 1 187        |
| Jamika  | 372   | 363          | 1 016        |
| <b>Kecamatan Bojongloa Kaler<br/><i>Bojongloa Kaler Subdistrict</i></b> | <b>1 962</b>  | <b>1 619</b> | <b>4 553</b> |

Lanjutan Tabel/*Continued Table* 4.2.6

| Kelurahan<br><i>Village</i>   | Alat kontrasepsi (KB)<br><i>Type of Contraceptive</i> |           |            |
|---|---|-----------|------------|
|   | Kondom  | MOP       | MOW        |
| (1)   | (5)   | (6)       | (7)        |
| Kopo  | 42  | 3         | 29         |
| Suka Asih   | 30  | 3         | 33         |
| Babakan Asih  | 13  | 2         | 23         |
| Babakan Tarogong  | 37  | 12        | 66         |
| Jamika  | 52  | 5         | 74         |
| <b>Kecamatan Bojongloa Kaler<br/><i>Bojongloa Kaler Subdistrict</i></b> | <b>174</b>  | <b>25</b> | <b>225</b> |



Lanjutan Tabel/*Continued Table 4.2.6*

| Kelurahan<br><i>Village</i>   | Alat kontrasepsi (KB)<br><i>Type of Contraceptive</i> |          |             |
|---|---|----------|-------------|
|   | Implan  | Intravag | Tradisional |
| (1)   | (8)   | (9)      | (10)        |
| Kopo  | 21  | 1        | 6           |
| Suka Asih   | 9   | -        | 11          |
| Babakan Asih  | 7   | -        | 6           |
| Babakan Tarogong  | 26  | 1        | 7           |
| Jamika  | 14  | -        | 5           |
| <b>Kecamatan Bojongloa Kaler<br/><i>Bojongloa Kaler Subdistrict</i></b> | <b>77</b>   | <b>2</b> | <b>35</b>   |

Catatan/*Note:* ...

Sumber/*Source:* Dinas Pengendalian Penduduk dan Keluarga Berencana Kota Bandung, NEWSIGA BKKBN

**Tabel 4.2.9**  
**Table**

**Jumlah Penduduk Penyandang Disabilitas Menurut Jenisnya dan Kelurahan di Kecamatan Bojongloa Kaler, 2022**

*Number of Population with Disabilities by Type and Village in Bojongloa Kaler Subdistrict, 2022*

| Kelurahan<br><i>Village</i>   | Jenis Cacat yang Disandang<br><i>Type of Disability</i> |                     |                     |
|---|---|---------------------|---------------------|
|   | Cacat Tubuh<br><i>Body Defects</i>                      | Bisu<br><i>Dumd</i> | Tuli<br><i>Deaf</i> |
| (1)   | (2)   | (3)                 | (4)                 |
| Kopo  | 20  | 15                  | 14                  |
| Suka Asih   | 13  | 16                  | 11                  |
| Babakan Asih  | 6   | 4                   | 8                   |
| Babakan Tarogong  | 28  | 25                  | 23                  |
| Jamika  | 7   | 5                   | 4                   |
| <b>Kecamatan Bojongloa Kaler<br/><i>Bojongloa Kaler Subdistrict</i></b> | <b>74</b>   | <b>65</b>           | <b>60</b>           |

Lanjutan Tabel/*Continued Table 4.2.9*

| Kelurahan<br><i>Village</i>   | Jenis Cacat yang Disandang<br><i>Type of Disability</i> |                                      |                           |
|---|---|--------------------------------------|---------------------------|
|   | Buta<br><i>Blind</i>                                    | Cacat Ganda<br><i>Double Defects</i> | Mental<br><i>Mentally</i> |
| (1)   | (5)   | (6)                                  | (7)                       |
| Kopo  | 11  | 13                                   | 12                        |
| Suka Asih   | 10  | 17                                   | 18                        |
| Babakan Asih  | 6   | 6                                    | 6                         |
| Babakan Tarogong  | 20  | 18                                   | 7                         |
| Jamika  | 6   | 8                                    | 1                         |
| <b>Kecamatan Bojongloa Kaler<br/><i>Bojongloa Kaler Subdistrict</i></b> | <b>53</b>   | <b>62</b>                            | <b>44</b>                 |

Catatan/Note: ...

Sumber/Source: Kantor Kecamatan Bojongloa Kaler / *Bojongloa Kaler Subdistrict Office*

### 4.3 AGAMA RELIGION

**Tabel 4.3.1** Jumlah Penduduk Menurut Kelurahan dan Agama yang Dianut di di Kecamatan Bojongloa Kaler Semester II, 2022  
*Percentage of Population by Village and Religion Adhered to in in Bojongloa Kaler Subdistrict Semester II, 2022*

| Kelurahan<br><i>Village</i>   | Agama yang Dianut<br><i>Adhered to Religion</i> |                             |                            |
|---|---|-----------------------------|----------------------------|
|   | Islam   | Kristen<br><i>Christian</i> | Katolik<br><i>Catholic</i> |
| (1)   | (2)   | (3)                         | (4)                        |
| Kopo  | 29 547  | 1 493                       | 486                        |
| Suka Asih   | 17 842  | 1 400                       | 521                        |
| Babakan Asih  | 15 623  | 669                         | 106                        |
| Babakan Tarogong  | 27 133  | 1 532                       | 299                        |
| Jamika  | 23 842  | 3 141                       | 665                        |
| <b>Kecamatan Bojongloa Kaler<br/><i>Bojongloa Kaler Subdistrict</i></b> | <b>113 987</b>                                  | <b>8 235</b>                | <b>2 077</b>               |

Lanjutan Tabel/Continued Table 4.3.1

| Kelurahan<br><i>Village</i>   | Agama yang Dianut<br><i>Adhered to Religion</i> |                        |           |
|---|---|------------------------|-----------|
|   | Hindu   | Budha<br><i>Buddha</i> | Konghucu  |
| (1)   | (5)   | (6)                    | (7)       |
| Kopo  | 9   | 110                    | 5         |
| Suka Asih   | 5   | 165                    | -         |
| Babakan Asih  | 8   | 43                     | -         |
| Babakan Tarogong  | -   | 100                    | 5         |
| Jamika  | 5   | 314                    | 8         |
| <b>Kecamatan Bojongloa Kaler<br/><i>Bojongloa Kaler Subdistrict</i></b> | <b>27</b>                                       | <b>732</b>             | <b>18</b> |

Catatan/Note: ...

Sumber/Source: Dinas Kependudukan dan Pencatatan Sipil Kota Bandung - Data Konsolidasi Bersih Kementerian Dalam Negeri Semester II Tahun 2022, (diolah)

**Tabel** 4.3.2  
**Table**

**Jumlah Sarana Peribadatan Menurut Kelurahan di  
Kecamatan Bojongloa Kaler, 2022**  
*Number of Worship Facilities by Villages in Bojongloa Kaler  
Subdistrict, 2022*

| Kelurahan<br><i>Village</i>   | Masjid<br><i>Mosque</i> | Mushola<br><i>Pray<br/>Room</i> | Gereja<br>Protestan<br><i>Protestant<br/>Church</i> | Gereja<br>Katholik<br><i>Catholic<br/>Church</i> | Pura<br><i>Temple</i> | Vihara   |
|---|-------------------------|---------------------------------|---|--|-----------------------|----------|
| (1)   | (2)                     | (3)                             | (4)   | (5)  | (6)                   | (7)      |
| Kopo  | 31                      | 5                               | -   | -  | -                     | -        |
| Suka Asih   | 18                      | 12                              | -   | -  | -                     | 1        |
| Babakan Asih  | 15                      | 7                               | -   | -  | -                     | -        |
| Babakan Tarogong  | 22                      | 7                               | -   | -  | -                     | -        |
| Jamika  | 23                      | 7                               | 13  | -  | 2                     | 3        |
| <b>Kecamatan<br/>Bojongloa Kaler<br/><i>Bojongloa Kaler<br/>Subdistrict</i></b> | <b>109</b>              | <b>38</b>                       | <b>13</b>   | <b>-</b>   | <b>2</b>              | <b>4</b> |

Catatan/Note: ...

Sumber/Source: Kantor Urusan Agama Kecamatan Bojongloa Kaler / *Religious Affairs Of Bojongloa Kaler Subdistrict*

**Tabel**  
**Table** 4.3.3

**Jumlah Pemberi dan Penerima Zakat Fitrah per Kelurahan  
di Kecamatan Bojongloa Kaler, 2022**  
**Number of Givers and Recipients of Zakat Fitrah per Village  
in Bojongloa Kaler Subdistrict, 2022**

| <b>Kelurahan<br/>Village</b>                                     | <b>Pemberi Zakat (orang)<br/>Zakat Giver (person)</b> | <b>Penerima Zakat (orang)<br/>Recipient of Zakat (person)</b> |
|--|---|---|
| (1)  | (2)   | (3)   |
| Kopo   | 15 032  | 2 800   |
| Suka Asih  | 13 216  | 2 643   |
| Babakan Asih   | 12 620  | 2 524   |
| Babakan Tarogong   | 13 686  | 2 737   |
| Jamika   | 12 743  | 2 549   |
| <b>Kecamatan Bojongloa Kaler<br/>Bojongloa Kaler Subdistrict</b> | <b>67 297</b>   | <b>13 253</b>   |

Catatan/Note: ...

Sumber/Source: Kantor Urusan Agama Kecamatan Bojongloa Kaler / Religious Affairs Of Bojongloa Kaler Subdistrict

**Tabel**  
**Table** 4.3.4

**Jumlah Zakat Fitrah Terkumpul Menurut Jenisnya per  
Kelurahan di Kecamatan Bojongloa Kaler 2022**  
*Amount of Zakat Fitrah Collected by Type per Village in  
Bojongloa Kaler Subdistrict, 2022*

| Kelurahan<br>Village   | Jenis Zakat Fitrah<br>Types of Zakat Fitrah |                         |
|--|---|-------------------------|
|  | Beras (Kg)<br>Rice (Kg)                     | Uang (Rp)<br>Money (Kg) |
| (1)  | (2)   | (3)                     |
| Kopo   | 27 500                                      | 131 040 000             |
| Suka Asih  | 25 000                                      | 180 452 000             |
| Babakan Asih   | 21 250                                      | 133 900 000             |
| Babakan Tarogong   | 22 500                                      | 152 295 000             |
| Jamika   | 20 000                                      | 154 147 500             |
| <b>Kecamatan Bojongloa Kaler<br/>Bojongloa Kaler Subdistrict</b> | <b>116 250</b>                              | <b>751 834 500</b>      |

Catatan/Note: ...

Sumber/Source: Kantor Urusan Agama Kecamatan Bojongloa Kaler / Religious Affairs Of Bojongloa Kaler Subdistrict



**Tabel 4.3.5** Jumlah Jemaah Haji menurut Jenis Kelamin per Kelurahan di Kecamatan Bojongloa Kaler, 2022  
**Table 4.3.5** Number of Hajj Pilgrims by Gender per Village in Bojongloa Kaler Subdistrict, 2022

| Kelurahan<br>Village   | Laki-laki<br>Male | Perempuan<br>Female | Jumlah<br>Total |
|--|-------------------|---------------------|-----------------|
| (1)  | (2)               | (3)                 | (4)             |
| Kopo   | 15                | 14                  | 29              |
| Suka Asih  | 2                 | 3                   | 5               |
| Babakan Asih   | 3                 | 3                   | 6               |
| Babakan Tarogong   | 7                 | 6                   | 13              |
| Jamika   | 9                 | 9                   | 18              |
| <b>Kecamatan Bojongloa Kaler<br/>Bojongloa Kaler Subdistrict</b> | <b>36</b>         | <b>35</b>           | <b>71</b>       |

Catatan/Note: ...

Sumber/Source: Kantor Urusan Agama Kecamatan Bojongloa Kaler / Religious Affairs Of Bojongloa Kaler Subdistrict

**Tabel**  
**Table** 4.3.6

**Jumlah Nikah, Talak, Cerai dan Rujuk per Kelurahan di Kecamatan Bojongloa Kaler, 2022**  
**Number of Marriage, Divorce, Divorce and Referral per Village in Bojongloa Kaler Subdistrict, 2022**

| Kelurahan<br><i>Village</i>   | Nikah<br><i>Marriage</i> | Talak<br><i>Divorce</i> | Cerai<br><i>Divorce</i> | Rujuk<br><i>Reconciliation</i> |
|---|--------------------------|-------------------------|-------------------------|--------------------------------|
| (1)   | (2)                      | (3)                     | (4)                     | (5)                            |
| Kopo  | 169                      | ...                     | ...                     | ...                            |
| Suka Asih   | 131                      | ...                     | ...                     | ...                            |
| Babakan Asih  | 130                      | ...                     | ...                     | ...                            |
| Babakan Tarogong  | 144                      | ...                     | ...                     | ...                            |
| Jamika  | 148                      | ...                     | ...                     | ...                            |
| <b>Kecamatan<br/>Bojongloa Kaler<br/><i>Bojongloa Kaler<br/>Subdistrict</i></b> | <b>722</b>               | <b>...</b>              | <b>...</b>              | <b>...</b>                     |

Catatan/Note: ...

Sumber/Source: Kantor Urusan Agama Kecamatan Bojongloa Kaler / *Religious Affairs Of Bojongloa Kaler Subdistrict*

**Tabel 4.3.7** Jumlah Sarana Kegiatan Agama Islam Menurut Kelurahan di Kecamatan Bojongloa Kaler, 2022  
**Table 4.3.7** Number of Facilities for Islamic Religious Activities by Village in Bojongloa Kaler Subdistrict, 2022

| Kelurahan<br>Village   | Sarana Kegiatan<br>Activities Facilities |            |                    |                                       |
|--|--|------------|--------------------|---------------------------------------|
|  | Ulama                                    | DKM        | Majelis<br>Takjlim | Perpustakaan Mesjid<br>Mosque Library |
| (1)  | (2)                                      | (3)        | (4)                | (5)                                   |
| Kopo   | 30                                       | 42         | 30                 | 4                                     |
| Suka Asih  | 18                                       | 18         | 13                 | 3                                     |
| Babakan Asih   | 12                                       | 13         | 18                 | 2                                     |
| Babakan Tarogong   | 30                                       | 19         | 20                 | 2                                     |
| Jamika   | 18                                       | 19         | 19                 | 1                                     |
| <b>Kecamatan<br/>Bojongloa Kaler<br/>Bojongloa Kaler<br/>Subdistrict</b> | <b>117</b>                               | <b>111</b> | <b>100</b>         | <b>12</b>                             |

Catatan/Note: ...

Sumber/Source: Kantor Urusan Agama Kecamatan Bojongloa Kaler / Religious Affairs Of Bojongloa Kaler Subdistrict

**Tabel 4.3.8**  
**Table**

**Jumlah Pemberi dan Penerima Hewan Kurban Menurut Kelurahan di Kecamatan Bojongloa Kaler, 2022**  
**Number of Givers and Recipients of Sacrificial Animal by Village in Bojongloa Kaler Subdistrict, 2022**

| <b>Kelurahan<br/>Village</b>                                     | <b>Pemberi Kurban<br/>Sacrificial Giver</b> | <b>Penerima Kurban<br/>Sacrificial Recipients</b> |
|--|---|---|
| (1)  | (2)   | (3)   |
| Kopo   | 327   | 7 848   |
| Suka Asih  | 334   | 8 016   |
| Babakan Asih   | 174   | 1 776   |
| Babakan Tarogong   | 318   | 7 632   |
| Jamika   | 118   | 1 968   |
| <b>Kecamatan Bojongloa Kaler<br/>Bojongloa Kaler Subdistrict</b> | <b>1 271</b>                                | <b>27 240</b>                                     |

Catatan/Note: ...

Sumber/Source: Kantor Urusan Agama Kecamatan Bojongloa Kaler / Religious Affairs Of Bojongloa Kaler Subdistrict

**Tabel 4.3.9** Jumlah Hewan Kurban Menurut Kelurahan di Kecamatan Bojongloa Kaler, 2022  
**Number of Sacrificial Animal by Village in Bojongloa Kaler Subdistrict, 2022**

| Kelurahan<br><i>Village</i>   | Hewan Kurban<br><i>Sacrificial Animal</i> |                    |                        |                       |
|---|---|--------------------|------------------------|-----------------------|
|   | Kerbau<br><i>Buffalo</i>                  | Sapi<br><i>Cow</i> | Kambing<br><i>Goat</i> | Domba<br><i>Sheep</i> |
| (1)   | (2)                                       | (3)                | (4)                    | (5)                   |
| Kopo  | -   | 261                | 66                     | -                     |
| Suka Asih   | -   | 270                | 64                     | -                     |
| Babakan Asih  | -   | 110                | 64                     | -                     |
| Babakan Tarogong  | -   | 280                | 38                     | -                     |
| Jamika  | -   | 90                 | 28                     | -                     |
| <b>Kecamatan Bojongloa Kaler<br/><i>Bojongloa Kaler Subdistrict</i></b> | <b>-</b>                                  | <b>1 011</b>       | <b>260</b>             | <b>-</b>              |

Catatan/Note: ...

Sumber/Source: Kantor Urusan Agama Kecamatan Bojongloa Kaler / *Religious Affairs Of Bojongloa Kaler Subdistrict*

#### 4.4 SOSIAL LAINNYA OTHER SOCIAL AFFAIRS

**Tabel 4.4.1** Jumlah Gangguan Umum Kamtibmas Menurut Jenis per Kelurahan di Kecamatan Bojongloa Kaler, 2022  
*Number of Public Disorders of Security and Safety by Type per Village in Bojongloa Kaler Subdistrict, 2022*

| Kelurahan<br><i>Village</i>   | Jenis Gangguan Umum Kamtibmas<br><i>Types of General Disorders of Security and Safety</i> |                          |                                   |                                       |
|---|---|--------------------------|-----------------------------------|---------------------------------------|
|   | Kebakaran<br><i>Wildfire</i>  | Penipuan<br><i>Fraud</i> | Pengrusakan<br><i>Destruction</i> | Temu Mayat<br><i>Corpse Discovery</i> |
| (1)   | (2)   | (3)                      | (4)                               | (5)                                   |
| Kopo  | -   | 3                        | -                                 | -                                     |
| Suka Asih   | 1   | 2                        | -                                 | -                                     |
| Babakan Asih  | -   | -                        | -                                 | -                                     |
| Babakan Tarogong  | -   | 3                        | -                                 | 2                                     |
| Jamika  | -   | 1                        | -                                 | 1                                     |
| <b>Kecamatan Bojongloa Kaler<br/><i>Bojongloa Kaler Subdistrict</i></b> | <b>1</b>  | <b>9</b>                 | <b>-</b>                          | <b>3</b>                              |

Lanjutan Tabe/*Continued* Tabel 4.4.1

| Kelurahan<br><i>Village</i>   | Jenis Gangguan Umum Kamtibmas<br><i>Types of General Disorders of Security and Safety</i> |                           |                              |
|---|---|---------------------------|------------------------------|
|   | Perkelahian<br><i>Fight</i>   | Pencurian<br><i>Theft</i> | Perampokan<br><i>Robbery</i> |
| (1)   | (6)   | (7)                       | (8)                          |
| Kopo  | 2   | 4                         | 1                            |
| Suka Asih   | 3   | 5                         | 2                            |
| Babakan Asih  | 1   | 2                         | -                            |
| Babakan Tarogong  | 1   | 3                         | -                            |
| Jamika  | -   | 3                         | 1                            |
| <b>Kecamatan Bojongloa Kaler<br/><i>Bojongloa Kaler Subdistrict</i></b> | <b>7</b>  | <b>17</b>                 | <b>4</b>                     |

Catatan/*Note*: ...Sumber/*Source*: Polsek Kecamatan Bojongloa Kaler

**Tabel** 4.4.2  
**Table**

**Banyaknya Kejadian Bencana Alam Menurut Kelurahan dan Jenis Bencana Alam di Kecamatan Bojongloa Kaler, 2022**  
**Number of Natural Disaster Events by Villages and Type of Natural Disaster in Bojongloa Kaler Subdistrict, 2022**

| Kelurahan<br><i>Village</i>  | Gempa Bumi<br><i>Earthquake</i> | Tsunami<br><i>Tsunami</i> | Gunung<br>Meletus<br><i>Volcanic<br/>Eruption</i> | Tanah Longsor<br><i>Landslide</i> |
|--|---------------------------------|---------------------------|---|-----------------------------------|
| (1)  | (2)                             | (3)                       | (4)   | (5)                               |
| Kopo   | -                               | -                         | -   | -                                 |
| Suka Asih  | -                               | -                         | -   | -                                 |
| Babakan Asih   | -                               | -                         | -   | -                                 |
| Babakan Tarogong   | -                               | -                         | -   | -                                 |
| Jamika   | -                               | -                         | -   | -                                 |
| <b>Kecamatan Bojongloa Kaler</b><br><b>Bojongloa Kaler Subdistrict</b> | -                               | -                         | -   | -                                 |



Lanjutan Tabel/*Continued Table 4.4.2*

| <b>Kelurahan<br/>Village</b>                                     | <b>Banjir<br/>Floods</b> | <b>Banjir Bandang<br/>Flash Floods</b> | <b>Kekeringan<br/>Drought</b> | <b>Kebakaran<br/>Hutan<br/>dan Lahan<br/>Forest and Land<br/>Fires</b> |
|--|--------------------------|--|-------------------------------|--|
| (1)  | (6)                      | (7)                                    | (8)                           | (9)  |
| Kopo   | -                        | -                                      | -                             | -  |
| Suka Asih  | -                        | -                                      | -                             | -  |
| Babakan Asih   | -                        | -                                      | -                             | -  |
| Babakan Tarogong   | -                        | -                                      | -                             | -  |
| Jamika   | -                        | -                                      | -                             | -  |
| <b>Kecamatan Bojongloa Kaler<br/>Bojongloa Kaler Subdistrict</b> | -                        | -                                      | -                             | -  |

Lanjutan Tabel/*Continued Table 4.4.2*

| <b>Kelurahan<br/>Village</b>                                     | <b>Angin Puyuh/<br/>Puting Beliung/<br/>Topan<br/>Tornado/Typhoon</b> | <b>Gelombang<br/>Pasang<br/>Tidal Wave</b> | <b>Abrasi<br/>Abrasion</b> |
|--|---|--|----------------------------|
| (1)  | (10)  | (11)                                       | (12)                       |
| Kopo   | -   | -  | -                          |
| Suka Asih  | -   | -  | -                          |
| Babakan Asih   | -   | -  | -                          |
| Babakan Tarogong   | -   | -  | -                          |
| Jamika   | -   | -  | -                          |
| <b>Kecamatan Bojongloa Kaler<br/>Bojongloa Kaler Subdistrict</b> | -   | -  | -                          |

Catatan/*Note*: ...Sumber/*Source*: Dinas Penanggulangan Bencana dan Kebakaran

**Tabel** 4.4.3  
**Table**

**Banyaknya Korban Jiwa Akibat Bencana Alam menurut Kelurahan dan Jenis Bencana Alam di Kecamatan Bojongloa Kaler, 2022**  
**Number of Facilities Due to Natural Disasters bay Villages and Type of Natural Disaster in Bojongloa Kaler Subdistrict, 2022**

| Kelurahan<br>Village   | Gempa Bumi<br>Earthquake | Tsunami<br>Tsunami | Gunung<br>Meletus<br>Volcanic<br>Eruption | Tanah Longsor<br>Landslide |
|--|--------------------------|--------------------|---|----------------------------|
| (1)  | (2)                      | (3)                | (4)                                       | (5)                        |
| Kopo   | -                        | -                  | -   | -                          |
| Suka Asih  | -                        | -                  | -   | -                          |
| Babakan Asih   | -                        | -                  | -   | -                          |
| Babakan Tarogong   | -                        | -                  | -   | -                          |
| Jamika   | -                        | -                  | -   | -                          |
| <b>Kecamatan Bojongloa Kaler<br/>Bojongloa Kaler Subdistrict</b> | -                        | -                  | -   | -                          |

Lanjutan Tabel/*Continued Table 4.4.3*

| Kelurahan<br><i>Village</i>  | Banjir<br><i>Floods</i> | Banjir Bandang<br><i>Flash Floods</i> | Kekeringan<br><i>Drought</i> | Kebakaran<br>Hutan<br>dan Lahan<br><i>Forest and Land<br/>Fires</i> |
|--|-------------------------|---------------------------------------|------------------------------|---|
| (1)  | (6)                     | (7)                                   | (8)                          | (9)   |
| Kopo   | -                       | -                                     | -                            | -   |
| Suka Asih  | -                       | -                                     | -                            | -   |
| Babakan Asih   | -                       | -                                     | -                            | -   |
| Babakan Tarogong   | -                       | -                                     | -                            | -   |
| Jamika   | -                       | -                                     | -                            | -   |
| <b>Kecamatan Bojongloa Kaler</b><br><i>Bojongloa Kaler Subdistrict</i> | -                       | -                                     | -                            | -   |

Lanjutan Tabel/*Continued Table 4.4.3*

| <b>Kelurahan<br/>Village</b>                                     | <b>Angin Puyuh/<br/>Puting Beliung/<br/>Topan<br/>Tornado/Typhoon</b> | <b>Gelombang<br/>Pasang<br/>Tidal Wave</b> | <b>Abrasi<br/>Abrasion</b> |
|--|---|--|----------------------------|
| (1)  | (10)  | (11)                                       | (12)                       |
| Kopo   | -   | -  | -                          |
| Suka Asih  | -   | -  | -                          |
| Babakan Asih   | -   | -  | -                          |
| Babakan Tarogong   | -   | -  | -                          |
| Jamika   | -   | -  | -                          |
| <b>Kecamatan Bojongloa Kaler<br/>Bojongloa Kaler Subdistrict</b> | -   | -  | -                          |

Catatan/*Note*: ...

Sumber/*Source*: Dinas Penanggulangan Bencana dan Kebakaran

**Tabel** 4.4.4  
**Table**

**Keberadaan Fasilitas/Upaya Antisipasi/Mitigasi Bencana Alam Menurut Kelurahan di Kecamatan Bojongloa Kaler, 2022**  
*Existence of Facilities/Efforts for Anticipation/Mitigation of Natural Disasters by Villages in Bojongloa Kaler Subdistrict, 2022*

| Kelurahan<br><i>Village</i> | Sistem Peringatan Dini Bencana Alam<br><i>Natural Disaster Early Warning System</i> | Sistem Peringatan Dini Khusus Tsunami<br><i>Tsunami Early Warning System</i> | Perlengkapan Keselamatan<br><i>Safety Equipment</i> |
|-----------------------------|---|--|---|
| (1)                         | (2)   | (3)  | (4)   |
| Kopo                        | Tidak ada   | Tidak ada  | Tidak ada   |
| Suka Asih                   | Tidak ada   | Tidak ada  | Tidak ada   |
| Babakan Asih                | Tidak ada   | Tidak ada  | Tidak ada   |
| Babakan Tarogong            | Tidak ada   | Tidak ada  | Tidak ada   |
| Jamika                      | Tidak ada   | Tidak ada  | Tidak ada   |

Lanjutan Tabel/*Continued Table 4.4.4*

| <b>Kelurahan<br/>Village</b> | <b>Rambu-Rambu dan<br/>Jalur Evakuasi Bencana<br/>Sign and Evacuation Route</b> | <b>Pembuatan, Perawatan, atau<br/>Normalisasi: Sungai, Kanal,<br/>Tanggul, Parit, Drainase, Waduk,<br/>Pantai, dll<br/>Manufacture, Maintenance, or<br/>Normalization: Rivers, Canals,<br/>Embankment, etc</b> |
|------------------------------|---|--|
| (1)                          | (5)   | (6)  |
| Kopo                         | Ada   | Tidak ada  |
| Suka Asih                    | Ada   | Tidak ada  |
| Babakan Asih                 | Ada   | Tidak ada  |
| Babakan Tarogong             | Ada   | Tidak ada  |
| Jamika                       | Ada   | Tidak ada  |

Catatan/*Note*: ...

Sumber/*Source*: Dinas Penanggulangan Bencana dan Kebakaran

**Tabel 4.4.5** Jumlah Kelompok Organisasi Menurut Kelurahan di Kecamatan Bojongloa Kaler, 2021  
**Table** *Number of Organizational Groups by Village in Bojongloa Kaler Subdistrict, 2021*

| Kelurahan<br><i>Village</i>   | Jenis Kelompok Organisasi<br><i>Types of Organization Groups</i> |  |                        |                          |                          |
|---|--|--|------------------------|--------------------------|--------------------------|
|   | LPM  | Karang Taruna<br><i>Youth Organization</i> | Kesenian<br><i>Art</i> | Olahraga<br><i>Sport</i> | Lainnya<br><i>Others</i> |
| (1)   | (2)  | (3)  | (4)                    | (5)                      | (6)                      |
| Kopo  | 1  | 1  | 3                      | 4                        | 7                        |
| Suka Asih   | 1  | 1  | 2                      | -                        | -                        |
| Babakan Asih  | 1  | 1  | ...                    | ...                      | ...                      |
| Babakan Tarogong  | 1  | 1  | 1                      | 9                        | 1                        |
| Jamika  | 1  | 1  | 3                      | 1                        | -                        |
| <b>Kecamatan Bojongloa Kaler<br/><i>Bojongloa Kaler Subdistrict</i></b> | <b>5</b>   | <b>5</b>                                   | <b>...</b>             | <b>...</b>               | <b>...</b>               |

Catatan/Note: ...

Sumber/Source: BPS, Pendataan Potensi Desa (Podes) 2021/BPS-Statistics Indonesia, Village Potential Data Collecting 2021



**Tabel 4.4.6** Jumlah Sarana Olahraga Menurut Kelurahan di Kecamatan Bojongloa Kaler, 2022  
**Table** *Number of Sports Facilities by Village in Bojongloa Kaler Subdistrict, 2022*

| Kelurahan<br><i>Village</i>  | Jenis Olahraga<br><i>Types of Sports</i> |                                   |                                 |                                   |
|--|--|-----------------------------------|---------------------------------|-----------------------------------|
|  | Sepak Bola<br><i>Soccer</i>              | Bola Volley<br><i>Volley Ball</i> | Bulutangkis<br><i>Badminton</i> | Bola Basket<br><i>Basket Ball</i> |
| (1)  | (2)                                      | (3)                               | (4)                             | (5)                               |
| Kopo   | -  | -                                 | -                               | -                                 |
| Suka Asih  | -  | -                                 | 4                               | 1                                 |
| Babakan Asih   | -  | -                                 | 2                               | -                                 |
| Babakan Tarogong   | -  | -                                 | -                               | -                                 |
| Jamika   | -  | -                                 | 1                               | -                                 |
| <b>Kecamatan<br/>Bojongloa Kaler<br/>Bojongloa Kaler<br/>Subdistrict</b> | -  | -                                 | 7                               | 1                                 |

Lanjutan Tabel/*Continued Table 4.4.6*

| Kelurahan<br><i>Village</i>   | Jenis Olahraga<br><i>Types of Sports</i> |                                   |                                    |                           |
|---|--|-----------------------------------|------------------------------------|---------------------------|
|   | Tenis Lapangan<br><i>Court Tennis</i>    | Tenis Meja<br><i>Table Tennis</i> | Pacuan Kuda<br><i>Horse Racing</i> | Renang<br><i>Swimming</i> |
| (1)   | (6)                                      | (7)                               | (8)                                | (9)                       |
| Kopo  | -  | -                                 | -                                  | -                         |
| Suka Asih   | -  | 3                                 | -                                  | 2                         |
| Babakan Asih  | -  | 2                                 | -                                  | -                         |
| Babakan Tarogong  | -  | -                                 | -                                  | -                         |
| Jamika  | -  | 2                                 | -                                  | -                         |
| <b>Kecamatan<br/>Bojongloa Kaler<br/><i>Bojongloa Kaler<br/>Subdistrict</i></b> | -  | <b>7</b>                          | -                                  | <b>2</b>                  |

Lanjutan Tabel/Continued Table 4.4.6

| Kelurahan<br><i>Village</i>   | Jenis Olahraga<br><i>Types of Sports</i> |                                  |  |
|---|--|----------------------------------|--|
|   | Futsal                                   | Bela diri<br><i>Self Defense</i> | Pusat Kebugaran<br><i>Fitness Center</i> |
| (1)   | (10)                                     | (11)                             | (12)                                     |
| Kopo  | 1  | 1                                | 2  |
| Suka Asih   | 2  | 3                                | 3  |
| Babakan Asih  | 1  | 1                                | -  |
| Babakan Tarogong  | -  | 9                                | -  |
| Jamika  | -  | 4                                | 2  |
| <b>Kecamatan Bojongloa<br/>Kaler<br/><i>Bojongloa Kaler<br/>Subdistrict</i></b> | <b>4</b>                                 | <b>18</b>                        | <b>7</b>                                 |

Catatan/Note: ...

Sumber/Source: Kantor Kecamatan Bojongloa Kaler / *Bojongloa Kaler Subdistrict Office*



**BAB**  
*Chapter*

**05**

## **PERTANIAN** *AGRICULTURE*

### **Luas Wilayah Sawah di Kecamatan**

*Paddy field area in Subdistrict*

## **BOJONGLOA KALER**



**0** km<sup>2</sup>  
*square*  
km

### **Sementara Luas Wilayah bukan** **Sawah**

*Non Paddy field area*

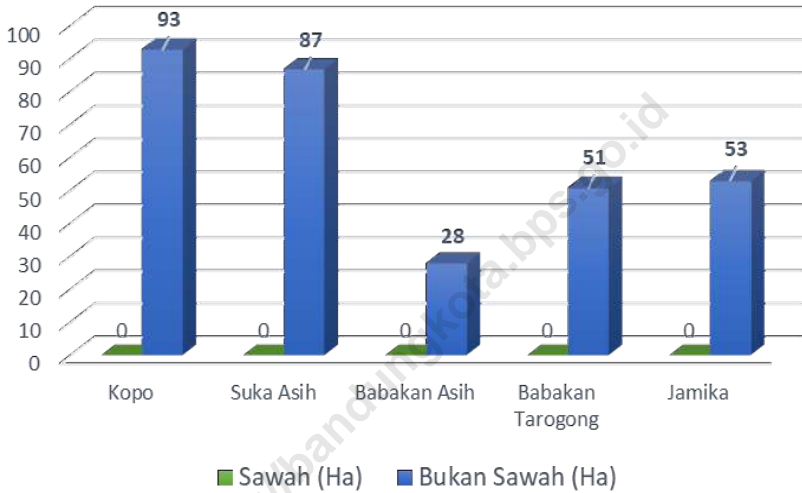
**3,12** km<sup>2</sup>  
*square*  
km





**Gambar** 5.1  
**Figures**

**Lahan Sawah dan Bukan Sawah ( Ha ) Menurut  
Kelurahan di Kecamatan Bojongloa Kaler, 2022**  
*Paddy and Non-Paddy Land (Ha) by Village in Bojongloa  
Kaler Subdistrict, 2022*



Catatan/Note: ...

Sumber/Source: <http://data.bandung.go.id/>

**Tabel 5.1** Luas Panen Tanaman Sayuran dan Buah-buahan Semusim Menurut Jenis Tanaman di Kecamatan Bojongloa Kaler (ha), 2019-2022  
**Harvested Area of Seasonal Vegetables and Fruits by Kind of Plant in Bojongloa Kaler SubDistrict (ha), 2019-2022**

| Jenis Tanaman<br>Kind of Plants                | 2019 | 2020 | 2021 | 2022 |
|--|------|------|------|------|
| (1)  | (2)  | (3)  | (4)  | (5)  |
| <b>Sayuran/Vegetables:</b>                     |      |      |      |      |
| Bawang Daun/ Scallion                          | -    | -    | -    | -    |
| Bayam/ Spinach                                 | -    | -    | -    | -    |
| Cabai Rawit/ Chili                             | -    | -    | -    | -    |
| Cabai Besar/ Chili/Big chili                   | -    | -    | -    | -    |
| Kangkung/ Water Spinach                        | -    | -    | -    | -    |
| Kembang Kol/ Cauliflower                       | -    | -    | -    | -    |
| Ketimun/ Cucumber                              | -    | -    | -    | -    |
| Kubis/ Cabbage                                 | -    | -    | -    | -    |
| Labu Siam/ Chayote                             | -    | -    | -    | -    |
| Lobak/ Radish                                  | -    | -    | -    | -    |
| Petsai/Sawi/ Chinese Cabbage/<br>mustard green | -    | -    | -    | -    |
| Terung/ Eggplant                               | -    | -    | -    | -    |
| Tomat/ Tomato                                  | -    | -    | -    | -    |

Catatan/Note: ...

Sumber/Source: BPS, Statistik Pertanian Hortikultura SPH-SBS/BPS-Statistics Indonesia, Agricultural Statistic for Horticulture SPH-SBS



**Tabel**  
**Table** 5.2

**Produksi Tanaman Sayuran dan Buah-Buahan Semusim Menurut Jenis dan Tanaman di Kecamatan Bojongloa Kaler (kg), 2019–2022**  
**Production of Seasonal Vegetables and Fruits by Kind of Plant in Bojongloa Kaler Subdistrict (kg), 2019–2022**

| Jenis Tanaman<br>Kind of Plants                | 2019 | 2020 | 2021 | 2022 |
|--|------|------|------|------|
| (1)  | (2)  | (3)  | (4)  | (5)  |
| <b>Sayuran/Vegetables:</b>                     |      |      |      |      |
| Bawang Daun/ Scallion                          | -    | -    | -    | -    |
| Bayam/ Spinach                                 | -    | -    | -    | -    |
| Cabai Rawit/ Chili                             | -    | -    | -    | -    |
| Cabai Besar/ Chili/Big chili                   | -    | -    | -    | -    |
| Kangkung/ Water Spinach                        | -    | -    | -    | -    |
| Kembang Kol/ Cauliflower                       | -    | -    | -    | -    |
| Ketimun/ Cucumber                              | -    | -    | -    | -    |
| Kubis/ Cabbage                                 | -    | -    | -    | -    |
| Labu Siam/ Chayote                             | -    | -    | -    | -    |
| Lobak/ Radish                                  | -    | -    | -    | -    |
| Petsai/Sawi/ Chinese Cabbage/<br>mustard green | -    | -    | -    | -    |
| Terung/ Eggplant                               | -    | -    | -    | -    |
| Tomat/ Tomato                                  | -    | -    | -    | -    |

Catatan/Note: ...

Sumber/Source: BPS, Statistik Pertanian Hortikultura SPH-SBS/BPS-Statistics Indonesia, Agricultural Statistic for Horticulture SPH-SBS

**Tabel 5.3**  
**Table**

**Luas Panen Tanaman Biofarmaka Menurut Jenis Tanaman di Kecamatan Bojongloa Kaler (m<sup>2</sup>), 2019–2022**  
**Harvested Area of Medicinal Plants by Kind of Plant in Bojongloa Kaler Subdistrict (m<sup>2</sup>), 2019–2022**

| Jenis Tanaman<br>Kind of Plants | 2019 | 2020 | 2021 | 2022 |
|---------------------------------|------|------|------|------|
| (1)                             | (2)  | (3)  | (4)  | (5)  |
| Jahé/Ginger                     | -    | -    | -    | -    |
| Kencur/East Indian Galangal     | -    | -    | -    | -    |
| Kunyit/Turmeric                 | -    | -    | -    | -    |
| Laos/Lengkuas/Galanga           | -    | -    | -    | -    |

Catatan/Note: ...

Sumber/Source: BPS, Statistik Pertanian Hortikultura SPH-TBF/BPS-Statistics Indonesia, Agricultural Statistic for Horticulture SPH-TBF

**Tabel** 5.4  
**Table**

**Produksi Tanaman Biofarmaka Menurut Jenis Tanaman di Kecamatan Bojongloa Kaler (kg), 2019–2022**  
**Production of Medicinal Plants by Kind of Plant in Bojongloa Kaler Subdistrict (kg), 2019–2022**

| Jenis Tanaman<br>Kind of Plants | 2019 | 2020 | 2021 | 2021 |
|---------------------------------|------|------|------|------|
| (1)                             | (2)  | (3)  | (4)  | (5)  |
| Jahe/Ginger                     | -    | -    | -    | -    |
| Kencur/East Indian Galangal     | -    | -    | -    | -    |
| Kunyit/Turmeric                 | -    | -    | -    | -    |
| Laos/Lengkuas/Galanga           | -    | -    | -    | -    |

Catatan/Note: ...

Sumber/Source: BPS, Statistik Pertanian Hortikultura SPH-TBF/BPS-Statistics Indonesia, Agricultural Statistic for Horticulture SPH-TBF

**Tabel 5.5** Luas Panen Tanaman Hias Menurut Jenis Tanaman di Kecamatan Bojongloa Kaler (m<sup>2</sup>), 2019–2022  
**Table** *Harvested Area of Ornamental Plants by Kind of Plant in Bojongloa Kaler Subdistrict (m<sup>2</sup>), 2019–2022*

| Jenis Tanaman<br><i>Kind of Plants</i> | 2019 | 2020 | 2021 | 2022 |
|--|------|------|------|------|
| (1)                                    | (2)  | (3)  | (4)  | (5)  |
| Anggrek/ <i>Orchid</i>                 | -    | -    | -    | -    |
| Krisan/ <i>Chrysantemum</i>            | -    | -    | -    | -    |
| Mawar/ <i>Rose</i>                     | -    | -    | -    | -    |
| Sedap Malam/ <i>Tuberose</i>           | -    | -    | -    | -    |
| Gladiol/ <i>Gladiol</i>                | -    | -    | -    | -    |

Catatan/Note: ...

Sumber/Source: BPS, Statistik Pertanian Hortikultura SPH-TH/BPS-Statistics Indonesia, *Agricultural Statistik for Horticulture SPH-TH*

**Tabel 5.6**  
**Table**

**Produksi Tanaman Hias menurut Jenis Tanaman di Kecamatan Bojongloa Kaler, 2019–2022**  
**Production of Ornamental Plants by Kind of Plant in Bojongloa Kaler Subdistrict (quintal), 2019–2022**

| Jenis Tanaman<br><i>Kind of Plants</i> | 2019 | 2020 | 2021 | 2022 |
|--|------|------|------|------|
| (1)                                    | (2)  | (3)  | (4)  | (5)  |
| Anggrek/ <i>Orchid</i>                 | -    | -    | -    | -    |
| Krisan/ <i>Chrysantemum</i>            | -    | -    | -    | -    |
| Mawar/ <i>Rose</i>                     | -    | -    | -    | -    |
| Sedap Malam/ <i>Tuberose</i>           | -    | -    | -    | -    |
| Gladiol/ <i>Gladiol</i>                | -    | -    | -    | -    |

Catatan/Note: ...

Sumber/Source: BPS, Statistik Pertanian Hortikultura SPH-TH/BPS-Statistics Indonesia, *Agricultural Statistik for Horticulture SPH-TH*

**Tabel**  
**Table** 5.7

**Produksi Buah-Buahan dan Sayuran Tahunan Menurut Jenis Tanaman di Kecamatan Bojongloa Kaler (kuintal), 2019–2022**

*Production of Annual Fruits and Vegetables by Kind of Plant in Bojongloa Kaler Subdistrict (kuintal), 2019–2022*

| Jenis Tanaman<br><i>Kind of Plants</i> | 2019 | 2020 | 2021 | 2022 |
|--|------|------|------|------|
| (1)                                    | (2)  | (3)  | (4)  | (5)  |
| <b>Buah–Buahan/Fruits:</b>             |      |      |      |      |
| Alpukat/ Avocado                       | -    | -    | -    | -    |
| Belimbing/ Star Fruit                  | -    | -    | -    | -    |
| Duku/Langsar/Kokosan/ Duku             | -    | -    | -    | -    |
| Durian/ Durian                         | -    | -    | -    | -    |
| Jambu Air/ Water Apple                 | -    | -    | -    | -    |
| Jambu Biji/ Guava                      | -    | -    | -    | -    |
| Jengkol/ Jengkol                       | -    | -    | -    | -    |
| Jeruk Besar/ Pomelo                    | -    | -    | -    | -    |
| Jeruk Siam/Keprak/ Orange/Tangerine    | -    | -    | -    | -    |
| Mangga/ Mango                          | -    | -    | -    | -    |
| Nangka/Cempedak/ Jackfruit             | -    | -    | -    | -    |
| Pepaya/ Papaya                         | -    | -    | -    | -    |
| Pisang/ Banana                         | -    | -    | -    | -    |

Catatan/Note: ...

Sumber/Source: BPS, Statistik Pertanian Hortikultura SPH-BST/BPS-Statistics Indonesia, Agricultural Statistic for Horticulture SPH-BST

**Tabel** 5.8  
**Table**

**Lahan Sawah dan Bukan Sawah ( Ha ) Menurut Kelurahan  
di Kecamatan Bojongloa Kaler, 2022**  
*Paddy and Non-Paddy Land (Ha) by Village in Bojongloa  
Kaler Subdistrict, 2022*

| Kelurahan<br>Village   | Sawah (Ha)<br>Paddy Field | Bukan Sawah (Ha)<br>Non Paddy Field |
|--|---------------------------|-------------------------------------|
| (1)  | (2)                       | (3)                                 |
| Kopo   | -                         | 93                                  |
| Suka Asih  | -                         | 87                                  |
| Babakan Asih   | -                         | 28                                  |
| Babakan Tarogong   | -                         | 51                                  |
| Jamika   | -                         | 53                                  |
| <b>Kecamatan Bojongloa Kaler<br/>Bojongloa Kaler Subdistrict</b> | -                         | <b>312</b>                          |

Catatan/Note: ...

Sumber/Source: <http://data.bandung.go.id/>

**Tabel 5.9** Jumlah Lahan Bukan Sawah Menurut Kegunaannya dan Kelurahan di Kecamatan Bojongloa Kaler, 2022  
**Table 5.9** Number of Paddy and Non-Paddy Land to its Use by Village in Bojongloa Kaler Subdistrict, 2022

| Kelurahan<br>Village   | Ladang/Huma/Kebun/<br>Kolam/Tegalan<br>Field/Huma/Garden/<br>Pond/Moor | Perumahan dan<br>Pekarangannya<br>Housing and Yard | Bangunan Lainnya dan<br>Pekarangannya<br>Other Building and Yard |
|--|--|--|--|
| (1)  | (2)  | (3)  | (4)  |
| Kopo   | ...  | ...  | ...  |
| Suka Asih  | ...  | ...  | ...  |
| Babakan Asih   | ...  | ...  | ...  |
| Babakan Tarogong   | ...  | ...  | ...  |
| Jamika   | ...  | ...  | ...  |
| <b>Kecamatan Bojongloa Kaler<br/>Bojongloa Kaler Subdistrict</b> | ...  | ...  | ...  |



Lanjutan Tabel/*Continued Table 5.9*

| <b>Kelurahan<br/>Village</b>                                     | <b>Sementara Tidak Diusahakan<br/>While no Being</b> | <b>Lainnya<br/>Others</b> |
|--|--|---------------------------|
| (1)  | (5)  | (6)                       |
| Kopo   | ...  | ...                       |
| Suka Asih  | ...  | ...                       |
| Babakan Asih   | ...  | ...                       |
| Babakan Tarogong   | ...  | ...                       |
| Jamika   | ...  | ...                       |
| <b>Kecamatan Bojongloa Kaler<br/>Bojongloa Kaler Subdistrict</b> | ...  | ...                       |

Catatan/Note: -

Sumber/Source: -



**BAB**  
Chapter

**06**

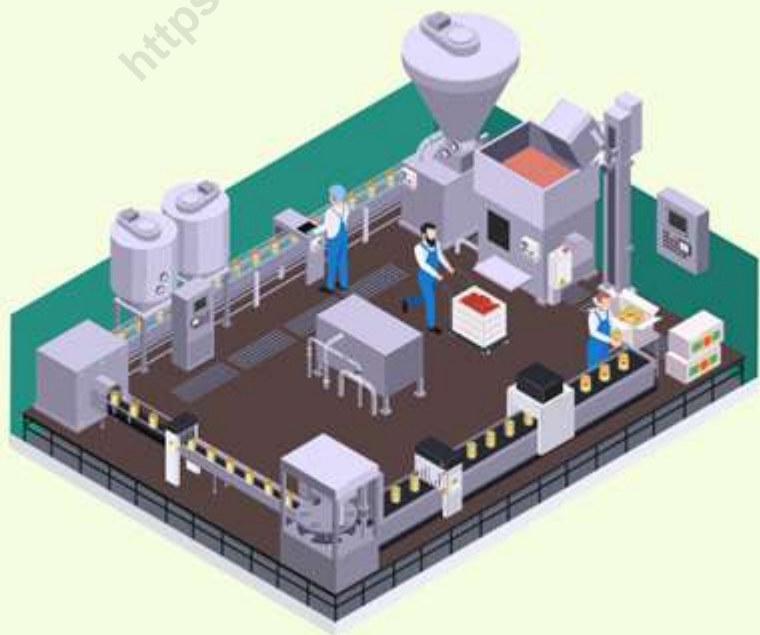
**INDUSTRI**  
*INDUSTRY*

**Jumlah Industri  
Mikro dan Kecil  
di Kecamatan**

*Number of small and micro  
scale industries in Subdistrict*

**442** unit

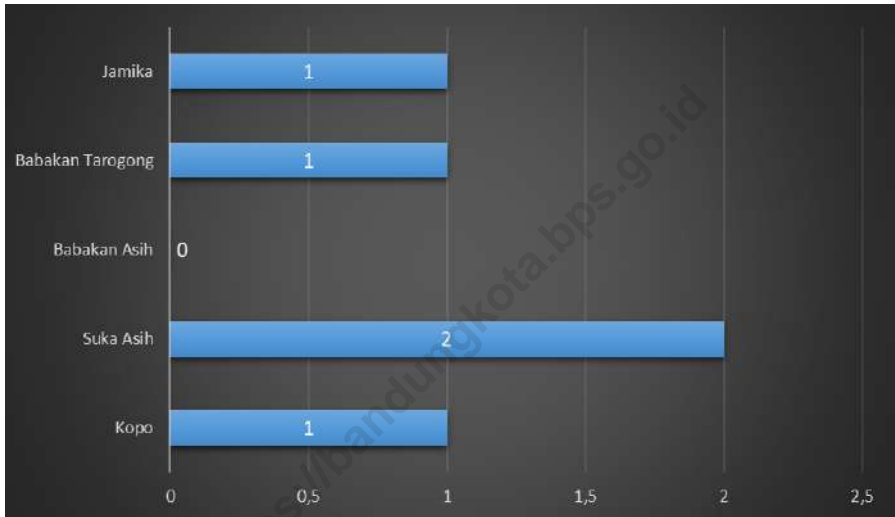
**BOJONGLOA KALER**





**Gambar** 6.1  
**Figures**

**Jumlah SPBU Menurut Kelurahan di Kecamatan Bojongloa Kaler, 2022**  
**Number of Gas Station by Village in the Bojongloa Kaler Subdistrict, 2022**



Catatan/Note: ...

Sumber/Source: Kantor Kecamatan Bojongloa Kaler / Bojongloa Kaler Subdistrict Office

**Tabel 6.1**  
**Table**

**Banyaknya Keluarga Menurut Kelurahan dan Jenis Pengguna Listrik di Kecamatan Bojongloa Kaler, 2021**  
**Number of Family by Villages and Type of Electricity Consumer in Bojongloa Kaler Subdistrict, 2021**

| Kelurahan<br><i>Village</i>                                      | Pengguna Listrik<br><i>Electricity Consumer</i> |   |                        | Bukan<br>Pengguna<br>Listrik<br><i>Not Electricity<br/>Consumer</i> |
|--|---|---|------------------------|---|
|  | PLN<br><i>State Electricity<br/>Company</i>     | Non PLN<br><i>Non-State<br/>Electricity<br/>Company</i> | Jumlah<br><i>Total</i> |   |
| (1)  | (2)   | (3)   | (4)                    | (5)   |
| Kopo   | 9 968   | ...   | 9 968                  | ...   |
| Suka Asih  | 6 091   | ...   | 6 091                  | ...   |
| Babakan Asih   | 5 172   | ...   | 5 172                  | ...   |
| Babakan Tarogong   | 9 011   | ...   | 9 011                  | ...   |
| Jamika   | 9 018   | ...   | 9 018                  | ...   |
| <b>Kecamatan Bojongloa Kaler<br/>Bojongloa Kaler Subdistrict</b> | <b>39 260</b>                                   | <b>...</b>  | <b>39 260</b>          | <b>...</b>  |

Catatan/Note: -

Sumber/Source: BPS, Pendataan Potensi Desa (Podes) 2021/BPS-Statistics Indonesia, Village Potential Data Collecting 2021

**Tabel**  
**Table 6.2****Jumlah Industri Menurut Klasifikasi dan Kelurahan di Kecamatan Bojongloa Kaler, 2021**  
***Number of Industries by Classification and Village in the Bojongloa Kaler Subdistrict, 2021***

| Kelurahan<br><i>Village</i>   | Klasifikasi Industri<br><i>Industri Classification</i> |                         |            |
|---|--|-------------------------|------------|
|   | Besar<br><i>Big</i>                                    | Sedang<br><i>Medium</i> | IKKR       |
| (1)   | (2)  | (3)                     | (4)        |
| Kopo  | ...  | ...                     | 95         |
| Suka Asih   | ...  | ...                     | 38         |
| Babakan Asih  | ...  | ...                     | 30         |
| Babakan Tarogong  | ...  | ...                     | 56         |
| Jamika  | ...  | ...                     | 223        |
| <b>Kecamatan Bojongloa Kaler</b><br><b><i>Bojongloa Kaler Subdistrict</i></b> | ...  | ...                     | <b>442</b> |

Catatan/Note: ...

Sumber/Source: BPS, Pendataan Potensi Desa (Podes) 2021/BPS-Statistics Indonesia, *Village Potential Data Collecting 2021*

**Tabel 6.3**  
**Table**

**Jumlah SPBU, PAM Swasta, Listrik non PLN Menurut Kelurahan di Kecamatan Bojongloa Kaler, 2022**  
**Number of Gas Station, Private PAM, Electricity non PLN by Village in the Bojongloa Kaler Subdistrict, 2022**

| Kelurahan<br><i>Village</i>   | Jumlah Usaha/Perusahaan<br><i>Number of Company/Businesses</i> |                                  |   |
|---|--|----------------------------------|---|
|   | SPBU   | PAM Swasta<br><i>Private PAM</i> | Listrik non PLN<br><i>Non PLN Electricity</i> |
| (1)   | (2)  | (3)                              | (4)   |
| Kopo  | 1  | -                                | -   |
| Suka Asih   | 2  | -                                | -   |
| Babakan Asih  | -  | -                                | -   |
| Babakan Tarogong  | 1  | -                                | -   |
| Jamika  | 1  | -                                | -   |
| <b>Kecamatan Bojongloa Kaler</b><br><b><i>Bojongloa Kaler Subdistrict</i></b> | <b>5</b>   | <b>-</b>                         | <b>-</b>                                      |

Catatan/Note: ...

Sumber/Source: Kantor Kecamatan Bojongloa Kaler / *Bojongloa Kaler Subdistrict Office*



**BAB**  
Chapter

**07**

**PARIWISATA,  
TRANSPORTASI DAN  
KOMUNIKASI**

*TOURISM, TRANSPORTATION  
AND COMMUNICATION*

**Jumlah Hotel dan Penginapan di Kecamatan**

*Number of hotel and Inn in Subdistrict*

**BOJONGLOA KALER**



**Hotel**  
**5**

**Akomodasi Lainnya**

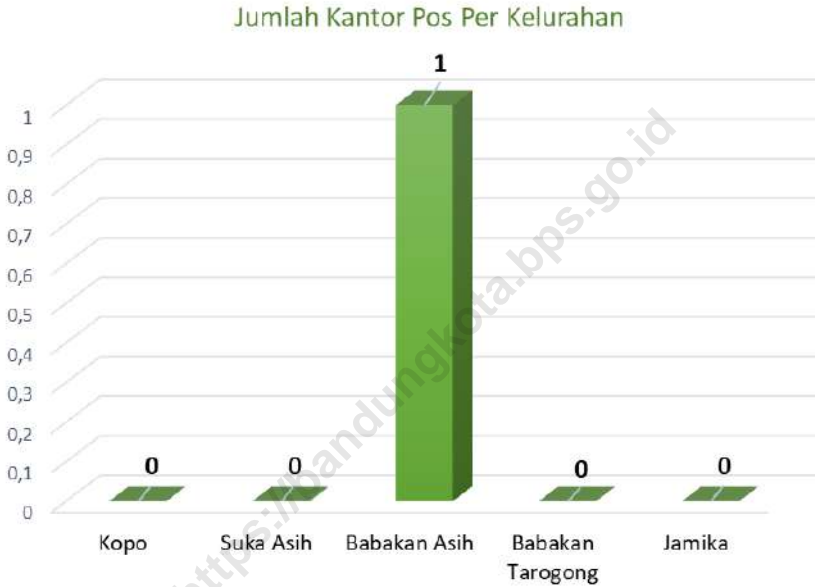
**1**





**Gambar** 7.1  
**Figures**

**Jumlah Kantor Pos di Kecamatan Bojongloa Kaler Menurut Kelurahan, 2021**  
*Number of Post Office by Village in Bojongloa Kaler Subdistrict, 2021*



Catatan/Note: ...

Sumber/Source: BPS, Pendataan Potensi Desa (Podes) 2021/BPS-Statistics Indonesia, Village Potential Data Collecting 2021



## 7.1 PARIWISATA TOURISM

**Tabel 7.1.1** Jumlah Sarana Akomodasi Menurut Kelurahan dan jenis Akomodasi di Kecamatan Bojonglora Kaler, 2022  
**Table** *Number of Accomodation Facilities by Villages and Type of Accomodation in Bojonglora Kaler Subdistrict, 2022*

| Kelurahan<br><i>Village</i>   | Hotel dan Akomodasi<br><i>Accomodation and Hotel</i> |                            |                            |                            |
|---|--|----------------------------|----------------------------|----------------------------|
|   | Bintang 5<br><i>Star 5</i>                           | Bintang 4<br><i>Star 4</i> | Bintang 3<br><i>Star 3</i> | Bintang 2<br><i>Star 2</i> |
| (1)   | (2)  | (3)                        | (4)                        | (5)                        |
| Kopo  | -  | -                          | -                          | -                          |
| Suka Asih   | -  | 2                          | 2                          | 1                          |
| Babakan Asih  | -  | -                          | -                          | -                          |
| Babakan Tarogong  | -  | -                          | -                          | -                          |
| Jamika  | -  | -                          | -                          | -                          |
| <b>Kecamatan Bojonglora Kaler<br/><i>Bojonglora Kaler Subdistrict</i></b> | -  | 2                          | 2                          | 1                          |

Lanjutan Tabel/*Continued Table 7.1.1*

| Kelurahan<br><i>Village</i>   | Hotel dan Akomodasi<br><i>Accommodation and Hotel</i> |                                     |   |
|---|---|-------------------------------------|---|
|   | Bintang 1<br><i>Star 1</i>                            | Hotel Melati<br><i>Simple Hotel</i> | Akomodasi Lainnya<br><i>Other Accommodation</i> |
| (1)   | (2)   | (3)                                 | (4)   |
| Kopo  | -   | -                                   | -   |
| Suka Asih   | -   | -                                   | 1   |
| Babakan Asih  | -   | -                                   | -   |
| Babakan Tarogong  | -   | -                                   | -   |
| Jamika  | -   | -                                   | -   |
| <b>Kecamatan Bojongloa Kaler<br/><i>Bojongloa Kaler Subdistrict</i></b> | -   | -                                   | <b>1</b>  |

Catatan/*Note*: ...Sumber/*Source*: Kantor Kecamatan Bojongloa Kaler / *Bojongloa Kaler Subdistrict Office*

**Tabel 7.1.2**  
**Table**

**Jumlah Sarana Pariwisata dan Rekreasi Menurut Kelurahan di Kecamatan Bojongloa Kaler, 2022**  
**Number of Tourism and Recreation Facilities by Village in Bojongloa Kaler Subdistrict, 2022**

| Kelurahan<br><i>Village</i>  | Sarana Pariwisata dan Rekreasi<br><i>Tourism and Recreation Facilities</i> |                                 |          |             |
|--|--|---------------------------------|----------|-------------|
|  | Bioskop<br><i>Cinema</i>   | Klub Malam<br><i>Night Club</i> | PUB      | Ice Scating |
| (1)  | (2)  | (3)                             | (4)      | (5)         |
| Kopo   | -  | -                               | -        | -           |
| Suka Asih  | 1  | 1                               | 1        | -           |
| Babakan Asih   | -  | -                               | -        | -           |
| Babakan Tarogong   | -  | -                               | -        | -           |
| Jamika   | -  | -                               | -        | -           |
| <b>Kecamatan Bojongloa Kaler</b><br><b>Bojongloa Kaler Subdistrict</b> | <b>1</b>   | <b>1</b>                        | <b>1</b> | <b>-</b>    |

Lanjutan Tabel/Continued Table 7.1.2

| Kelurahan<br><i>Village</i>   | Sarana Pariwisata dan Rekreasi<br><i>Tourism and Recreation Facilities</i> |                                      |  |                                |
|---|--|--------------------------------------|--|--------------------------------|
|   | Karaoke  | Kolam Renang<br><i>Swimming Pool</i> | Pusat Kebugaran<br><i>Fitness Center</i> | Diskotik<br><i>Discotheque</i> |
| (1)   | (6)  | (7)                                  | (8)                                      | (9)                            |
| Kopo  | -  | 2                                    | 2  | -                              |
| Suka Asih   | 2  | 1                                    | 3  | -                              |
| Babakan Asih  | -  | -                                    | -  | -                              |
| Babakan Tarogong  | -  | -                                    | -  | -                              |
| Jamika  | 1  | -                                    | 1  | -                              |
| <b>Kecamatan Bojongloa Kaler<br/><i>Bojongloa Kaler Subdistrict</i></b> | <b>3</b>   | <b>3</b>                             | <b>6</b>                                 | <b>-</b>                       |



Lanjutan Tabel/*Continued Table* 7.1.2

| Kelurahan<br><i>Village</i>   | Sarana Pariwisata dan Rekreasi<br><i>Tourism and Recreation Facilities</i> |   |  |  |
|---|--|---|--|--|
|   | Billiard   | Gedung Pertunjukan<br><i>Performance Hall</i> | Mesin Mainan Anak<br><i>Kids Toy Machine</i> | Sanggar Seni/Tari<br><i>Art/Dance Studio</i> |
| (1)   | (10)   | (11)  | (12)   | (13)   |
| Kopo  | -  | -   | -  | 3  |
| Suka Asih   | 1  | 1   | 4  | -  |
| Babakan Asih  | -  | -   | -  | 1  |
| Babakan Tarogong  | -  | -   | -  | -  |
| Jamika  | -  | -   | -  | -  |
| <b>Kecamatan Bojongloa Kaler<br/><i>Bojongloa Kaler Subdistrict</i></b> | <b>1</b>   | <b>1</b>                                      | <b>4</b>                                     | <b>4</b>                                     |

Lanjutan Tabel/Continued Table 7.1.2

| Kelurahan<br>Village   | Sarana Pariwisata dan Rekreasi<br>Tourism and Recreation Facilities |      |         |                   |        |
|--|---|------|---------|-------------------|--------|
|  | Panti Pijat<br>Massage Parlors                                      | Golf | Bowling | Galeri<br>Gallery | Museum |
| (1)  | (14)  | (15) | (16)    | (17)              | (18)   |
| Kopo   | -   | -    | -       | -                 | -      |
| Suka Asih  | -   | -    | -       | -                 | -      |
| Babakan Asih   | -   | -    | -       | -                 | -      |
| Babakan Tarogong   | -   | -    | -       | -                 | -      |
| Jamika   | -   | -    | -       | -                 | -      |
| <b>Kecamatan<br/>Bojongloa Kaler<br/>Bojongloa Kaler Subdistrict</b> | -   | -    | -       | -                 | -      |

Catatan/Note: ...

Sumber/Source: Kantor Kecamatan Bojongloa Kaler / Bojongloa Kaler Subdistrict Office

## 7.2 TRANSPORTASI TRANSPORTATION

**Tabel 7.2.1** Jumlah Sarana Komunikasi Menurut Kelurahan di Kecamatan Bojongloa Kaler, 2022  
**Table** *Number of Communication Facilities by Village in Bojongloa Kaler Subdistrict, 2022*

| Desa/Kelurahan<br><i>Village/Kelurahan</i>                              | Sarana Komunikasi<br><i>Facilities Communication</i> |                                       |          |                                 |
|---|--|---------------------------------------|----------|---------------------------------|
|   | Kantor Pos<br><i>Post Office</i>                     | Stasiun Radio<br><i>Radio Stasiun</i> | Warnet   | Telepon Umum<br><i>Payphone</i> |
| (1)   | (2)  | (3)                                   | (4)      | (5)                             |
| Kopo  | -  | -                                     | 2        | -                               |
| Suka Asih   | -  | -                                     | 1        | -                               |
| Babakan Asih  | 1  | -                                     | -        | -                               |
| Babakan Tarogong  | -  | -                                     | 1        | -                               |
| Jamika  | -  | -                                     | 1        | -                               |
| <b>Kecamatan Bojongloa Kaler<br/><i>Bojongloa Kaler Subdistrict</i></b> | <b>1</b>   | <b>-</b>                              | <b>5</b> | <b>-</b>                        |

Catatan/Note: ...

Sumber/Source: Kantor Kecamatan Bojongloa Kaler / *Bojongloa Kaler Subdistrict Office*



**BAB**  
*Chapter*

**08**

**PERBANKAN,  
KOPERASI DAN  
PERDAGANGAN**  
*BANKING, COOPERATION AND  
TRADE*

**Jumlah Sarana Lembaga Keuangan Bank  
Menurut Jenis Bank di Kecamatan**

*Number of Bank by Type in Subdistrict*

**BOJONGLOA KALER**

**Bank Umum  
Pemerintah**

*Government Bank*

**5** unit



**Bank Umum  
Swasta**

*Private Bank*

**7** unit

**Bank Perkreditan  
Rakyat (BPR)**

*Rural Bank*

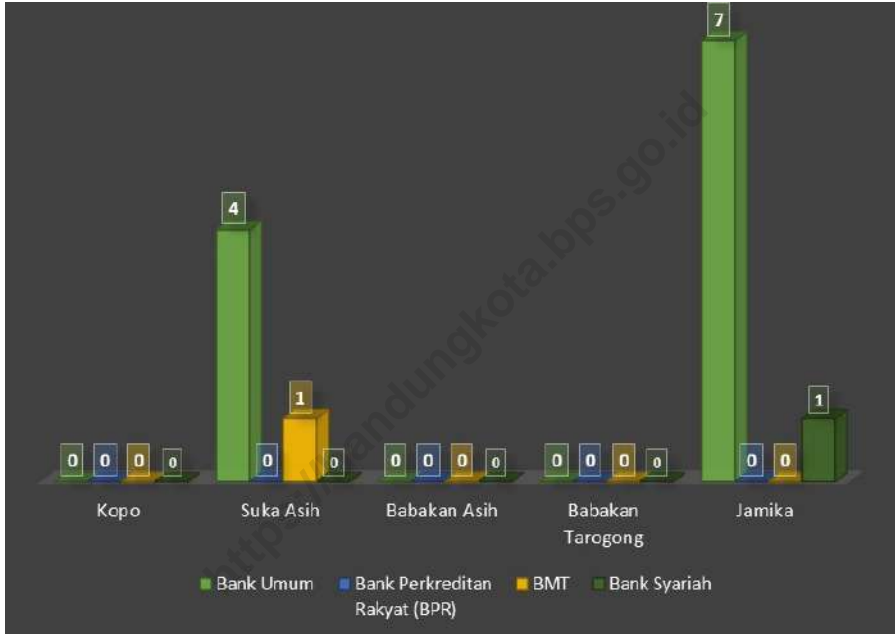
**0** unit





**Gambar 8.1**  
**Figures**

**Banyaknya Sarana Lembaga Keuangan Bank Menurut Kelurahan dan Jenis Bank di Kecamatan Bojongloa Kaler, 2022**  
**Number of Bank by Villages and Type of Bank in Bojongloa Kaler Subdistrict, 2022**

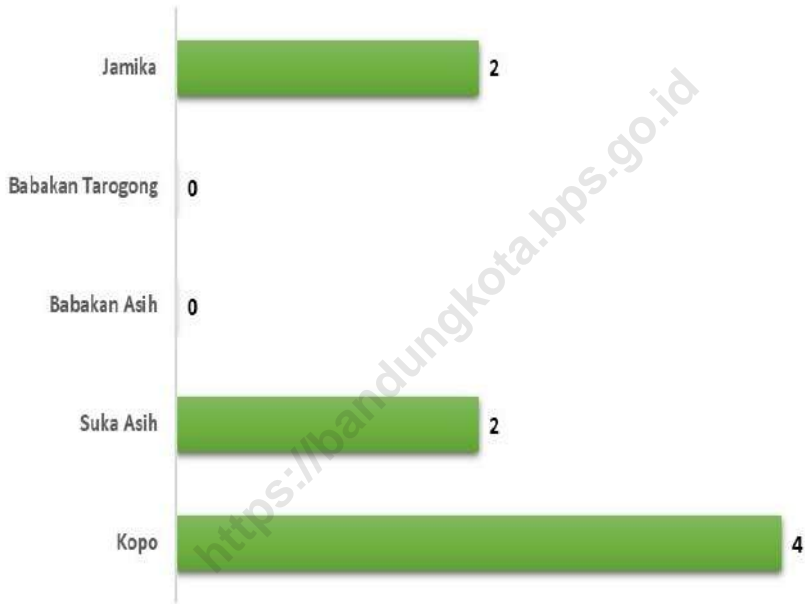


Catatan/Note: ...

Sumber/Source: Kantor Kecamatan Bojongloa Kaler / Bojongloa Kaler Subdistrict Office

**Gambar** 8.2  
**Figures**

**Banyaknya Koperasi Aktif Menurut Kelurahan dan Jenis Koperasi di Kecamatan Bojongloa Kaler, 2022**  
*Number of Cooperative by Villages and Type of Cooperative in Bojongloa Kaler Subdistrict, 2022*



Catatan/Note: ...

Sumber/Source: Kantor Kecamatan Bojongloa Kaler / Bojongloa Kaler Subdistrict Office



**Tabel**  
**Table** 8.1

**Banyaknya Sarana Lembaga Keuangan Bank Menurut Kelurahan dan Jenis Bank di Kecamatan Bojongloa Kaler, 2022**  
**Number of Bank by Villages and Type of Bank in Bojongloa Kaler Subdistrict, 2022**

| Kelurahan<br><i>Village</i>   | Bank Umum<br><i>Commercial Bank</i> | Bank<br>Perkreditan<br>Rakyat (BPR)<br><i>Rural Bank</i> | <i>BMT</i> | Bank Syariah |
|---|-------------------------------------|--|------------|--------------|
| (1)   | (2)                                 | (3)  | (4)        | (5)          |
| Kopo  | -                                   | -  | -          | -            |
| Suka Asih   | 4                                   | -  | 1          | -            |
| Babakan Asih  | -                                   | -  | -          | -            |
| Babakan Tarogong  | -                                   | -  | -          | -            |
| Jamika  | 7                                   | -  | -          | 1            |
| <b>Kecamatan Bojongloa Kaler<br/><i>Bojongloa Kaler Subdistrict</i></b> | <b>11</b>                           | <b>-</b>   | <b>1</b>   | <b>1</b>     |

Lanjutan Tabel/*Continued Table* 8.1

| Kelurahan<br><i>Village</i>   | Koperasi<br><i>Coperative</i> | Pegadaian<br><i>Pawnshop</i> | Asuransi<br><i>Insurance</i> | <i>Money Changer</i> |
|---|-------------------------------|------------------------------|------------------------------|----------------------|
| (1)   | (6)                           | (7)                          | (8)                          | (9)                  |
| Kopo  | 4                             | -                            | -                            | -                    |
| Suka Asih   | 2                             | 1                            | 2                            | -                    |
| Babakan Asih  | -                             | -                            | -                            | -                    |
| Babakan Tarogong  | -                             | -                            | -                            | -                    |
| Jamika  | 2                             | 1                            | -                            | -                    |
| <b>Kecamatan Bojongloa Kaler<br/><i>Bojongloa Kaler Subdistrict</i></b> | <b>8</b>                      | <b>2</b>                     | <b>2</b>                     | <b>-</b>             |

Catatan/*Note*: ...Sumber/*Source*: Kantor Kecamatan Bojongloa Kaler / *Bojongloa Kaler Subdistrict Office*

Tabel 8.2  
Table

**Banyaknya Sarana Perdagangan Menurut Kelurahan dan jenis Sarana Perdagangan di Kecamatan Bojongloa Kaler, 2022**  
***Number of Trade Facilities by Villages and Type of Trade Facilities in Bojongloa Kaler Subdistrict, 2022***

| Kelurahan<br><i>Village</i>   | Kelompok Pertokoan<br><i>Shopping Complexs</i> | Pasar dengan<br>Bangunan Permanen<br><i>Markets in Permanent<br/>Building</i> | Pasar dengan<br>Bangunan Semi<br>Permanen<br><i>Market in Semi<br/>Permanent Building</i> |
|---|--|---|---|
| (1)   | (2)  | (3)   | (4)   |
| Kopo  | 1  | -   | -   |
| Suka Asih   | 3  | -   | -   |
| Babakan Asih  | -  | -   | -   |
| Babakan Tarogong  | -  | -   | -   |
| Jamika  | 1  | -   | 1   |
| <b>Kecamatan Bojongloa Kaler<br/><i>Bojongloa Kaler Subdistrict</i></b> | <b>5</b>                                       | <b>-</b>  | <b>1</b>  |

Lanjutan Tabel/*Continued Table* 8.2

| <b>Kelurahan<br/>Villagen</b>                                    | <b>Pasar tanpa<br/>Bangunan<br/>Market without<br/>Permanent Building</b> | <b>Mini Market/<br/>Swalayan/<br/>Supermarket<br/>Mini Market/Swalayan/<br/>Supermarket</b> | <b>Restoran/<br/>Rumah Makan<br/>Restaurant/<br/>Food Stall</b> |
|--|---|---|---|
| (1)  | (5)   | (6)   | (7)   |
| Kopo   | -   | 2   | 1   |
| Suka Asih  | -   | 1   | 22  |
| Babakan Asih   | -   | 3   | -   |
| Babakan Tarogong   | -   | 2   | 1   |
| Jamika   | 1   | 6   | 1   |
| <b>Kecamatan Bojongloa Kaler<br/>Bojongloa Kaler Subdistrict</b> | <b>1</b>  | <b>14</b>   | <b>25</b>   |

Catatan/*Note*: ...Sumber/*Source*: Kantor Kecamatan Bojongloa Kaler / *Bojongloa Kaler Subdistrict Office*

**Tabel 8.3**  
**Table****Jumlah Wajib Pajak dan Penerimaan PBB Menurut Kelurahan di Kecamatan Bojongloa Kaler, 2022**  
**Number of Taxpayers and PBB Revenue by Village in Bojongloa Kaler Subdistrict, 2022**

| Kelurahan<br>Village   | Jumlah Wajib Pajak<br>Number of Taxpayers |                          | Jumlah Penerimaan (Rp)<br>Tax Receipt |                          |
|--|---|--------------------------|---------------------------------------|--------------------------|
|  | Target                                    | Realisasi<br>Realization | Target                                | Realisasi<br>Realization |
| (1)  | (2)                                       | (3)                      | (4)                                   | (5)                      |
| Kopo   | 3 664                                     | ...                      | 2 936 492 085                         | 634 212 897              |
| Suka Asih  | 2 925                                     | ...                      | 7 205 610 680                         | 941 822 013              |
| Babakan Asih   | 1 406                                     | ...                      | 576 811 504                           | 150 704 885              |
| Babakan Tarogong   | ...                                       | ...                      | 1 430 767 130                         | 349 629 141              |
| Jamika   | ...                                       | ...                      | ...                                   | ...                      |
| <b>Kecamatan Bojongloa Kaler<br/>Bojongloa Kaler Subdistrict</b> | <b>7 995</b>                              | <b>...</b>               | <b>12 149 681 399</b>                 | <b>2 076 368 936</b>     |

Catatan/Note: ...

Sumber/Source: Kantor Kecamatan Bojongloa Kaler / Bojongloa Kaler Subdistrict Office

**ST 2023**

**SENSUS PERTANIAN  
CENSUS OF AGRICULTURE**

**BerAKHLAK**

Berorientasi Pelayanan Akuntabel Kompeten  
Harmonis Loyal Adaptif Kolaboratif

**# bangga  
melayani  
bangsa**

# DATA

## MENCERDASKAN BANGSA

*- ENLIGHTEN THE NATION -*



**BADAN PUSAT STATISTIK  
KOTA BANDUNG**

BPS-Statistics of Bandung Municipality

Telp/ Fax : (022)7305091

Homepage : <http://www.bandungkota.bps.go.id>

Email: [bps3273@bps.go.id](mailto:bps3273@bps.go.id)

ISSN 2797-488X

