

Katalog: 1102001.3273130

KECAMATAN ARCAMANIK DALAM ANGKA

Arcamanik Subdistrict in Figures

2022

MANIK



BADAN PUSAT STATISTIK
KOTA BANDUNG
BPS-Statistics of Bandung Municipality



KECAMATAN ARCAMANIK DALAM ANGKA

Arcamanik Subdistrict in Figures

2022

KECAMATAN ARCAMANIK DALAM ANGKA
Arcamanik Subdistrict in Figures
2022

ISSN: 2797-474X

No. Publikasi/*Publication Number*: 32730.2221

Katalog /*Catalog*: 1102001.3273130

Ukuran Buku/*Book Size*: 14,8 cm x 21 cm

Jumlah Halaman/*Number of Pages* : xxvi + 100 hal/*pages*

Naskah/*Manuscript*:

BPS Kota Bandung

BPS-Statistics of Bandung City

Penyunting/*Editor*:

BPS Kota Bandung

BPS-Statistics of Bandung City

Desain Kover/*Cover Design*:

BPS Kota Bandung

BPS-Statistics of Bandung City

Ilustrasi Kover/*Cover Illustration*:

Kantor Kecamatan Arcamanik

Arcamanik Subdistrict Office

Diterbitkan oleh/*Published by*:

©BPS Kota Bandung/*BPS-Statistics of Bandung City*

Dicetak oleh/*Printed by*:

Badan Pusat Statistik Kota Bandung

BPS-Statistics of Bandung City

Dilarang mengumumkan, mendistribusikan, mengomunikasikan, dan/atau menggandakan sebagian atau seluruh isi buku ini untuk tujuan komersil tanpa izin tertulis dari Badan Pusat Statistik.

Prohibited to announce, distribute, communicate, and/or copy part or all of this book for commercial purpose without permission from BPS-Statistics Indonesia.

TIM PENYUSUN/TEAM MEMBERS

Pengarah/Director

Aris Budiyanto, SST., M.Si.

Penanggung Jawab/Persons in Charge

Aris Budiyanto, S.ST., M.Si

Penyunting/Editors

Irfan Prasetya Kamajaya, S.Tr.Stat

Pengolah Data dan Penulis Naskah/Data Processor and Writers

Firman Hadian, S.ST., M.Si. • Widodo Budi Prayitno, S.Si., M.Ec.,M.E. •
Muhammad Fikri Firmansyah, SST. • Lestari Frimadona Rumahorbo, A.Md. •
Sukandar, . • Irfan Prasetya Kamajaya, S.Tr.Stat.

Penata Letak/Layout Designers

Sukandar • • Irfan Prasetya Kamajaya S.Tr.Stat

Pengumpul Data/Data Collector

Sukandar

KONTRIBUTOR DATA/DATA CONTRIBUTORS

1. Kementerian Agama/*Ministry of Religious Affair*
2. Kementerian Pendidikan dan Kebudayaan/*Ministry of Education and Culture*
3. Badan Meteorologi Klimatologi dan Geofisika/*Meteorological, Climatology, and Geophysical Agency*
4. Badan Pusat Statistik/*BPS-Statistics Indonesia*
5. Kantor Kecamatan Arcamanik / *Arcamanik Subdistrict Office*
6. Kantor Urusan Agama Kecamatan Arcamanik / *Religious Affairs Office of Arcamanik Subdistrict*

<https://bandungkota.bps.go.id>

KEPALA BPS KOTA BANDUNG
CHIEF STATISTICIAN OF BANDUNG CITY



Aris Budiyanto, SST., M.Si.



KATA PENGANTAR

Kecamatan Arcamanik Dalam Angka 2022 merupakan publikasi tahunan yang diterbitkan oleh BPS Kota Bandung. Disadari bahwa publikasi ini belum sepenuhnya memenuhi harapan pihak pemakai data khususnya para perencana, namun diharapkan dapat membantu melengkapi penyusunan rencana pembangunan di Kota Bandung.

Publikasi ini dapat terwujud berkat kerja sama dan bantuan dari berbagai pihak baik instansi pemerintah maupun swasta. Kepada semua pihak yang telah memberikan bantuan disampaikan penghargaan dan terima kasih yang sebesar-besarnya.

Walaupun publikasi ini telah disiapkan sebaik-baiknya, namun disadari masih ada kekurangan dan kesalahan yang terjadi. Untuk perbaikan publikasi ini, tanggapan dan saran yang bersifat konstruktif dari para pemakai sangat diharapkan

Bandung, September 2022
Kepala BPS
KOTA BANDUNG

Aris Budiyo, S.ST., M.Si.
NIP. 19740307199512001



PREFACE

Arcamanik Subdistrict In Figures 2022 is an annual publication published by BPS Bandung. Realized that this publication has not fully met the expectations of data users, especially the planners, but is expected to help complete the preparation of development plans in the city of Bandung.

This publication can be realized thanks to the cooperation and assistance of various parties both government and private agencies. To all parties who have provided assistance are presented awards and thank you very much.

Although this publication has been prepared as best as possible, realized there are still shortcomings and mistakes that occur. To improvements to this publication, constructive responses and suggestions from the users is highly expected.

*Bandung , September 2022
Chief Statistician of
Bandung City*

**Aris Budiyo, S.ST., M.Si.
NIP. 19740307199512001**

DAFTAR ISI / CONTENTS

	Halaman <i>Page</i>
Kata Pengantar/ <i>Preface</i>	xi
Daftar Isi/ <i>Contents</i>	xiii
Daftar Tabel/ <i>List of Tables</i>	xv
Daftar Gambar/ <i>List of Figures</i>	xxiii
1. Geografi dan Iklim/ <i>Geography and Climate</i>	1
2. Pemerintahan/ <i>Government</i>	11
3. Penduduk dan Ketenagakerjaan/ <i>Population and Employment</i>	19
4. Sosial dan Kesejahteraan Rakyat/ <i>Social and Welfare</i>	31
5. Pertanian/ <i>Agriculture</i>	63
6. Industri/ <i>Industry</i>	75
7. Pariwisata, Transportasi, Komunikasi/ <i>Tourism, Transportation, Communication</i>	83
8. Perbankan, Koperasi, dan Perdagangan/ <i>Banking, Cooperative, and Trading</i>	93

DAFTAR TABEL/LIST OF TABLES

Halaman
Page

1.	GEOGRAFI DAN IKLIM/GEOGRAPHY AND CLIMATE	
1.1	KEADAAN GEOGRAFI	
	GEOGRAPHY CONDITION	
1.1.1	Luas Wilayah Menurut Kelurahan di Kecamatan Arcamanik, 2021 <i>Total Area by Village in Arcamanik SubDistrict, 2021</i>	4
1.1.2	Jarak ke Ibukota Kecamatan dan Ibukota Kabupaten/ Kota Menurut Kelurahan di Kecamatan Arcamanik (km), 2021 <i>Distance to the Subdistrict Capital and Regency/Municipal Capital by Villages in Arcamanik Subdistrict (km), 2021</i>	5
1.1.3	Tinggi Wilayah di Atas Permukaan Laut (DPL) , 2021 <i>Area Height Above Sea Level (DPL) ,2021</i>	6
1.2	KEADAAN IKLIM	
	CLIMATE CONDITION	
1.2.1	Pengamatan Unsur Iklim Menurut Bulan di BMKG Stasiun Bandung, 2021 <i>Observation of Climate Elements by Month at Meteorology, Climatology, and Geophysics Bandung Station, 2021</i>	7
1.2.2	Keadaan Udara Menurut Bulan di Kota Bandung ,2021 <i>Air Conditions by Month in Bandung City ,2021</i>	8
1.2.3	Rata-rata Suhu dan Kelembaban Udara Menurut Bulan di Kota Bandung , 2021 <i>Average Air Temperature and Humidity by Month in Bandung , 2021...</i>	9
1.2.4	Kecepatan Angin Menurut Bulan di Kota Bandung , 2021 <i>Wind velocity By Month in Bandung City, 2021</i>	10
2.	PEMERINTAHAN/GOVERNMENT	
2.1	WILAYAH ADMINISTRATIF	
	ADMINISTRATIVE AREA	
2.1.1	Jumlah RT dan RW Menurut Kelurahan di Kecamatan Arcamanik, 2021 <i>Number of RT and RW by Village in Arcamanik SubDistrict, 2021.</i>	
2.1.2	Jumlah RT dan RW Di Kecamatan Arcamanik, 2015-2021 <i>Number RT dan RW in Arcamanik SubDistrict,2015-2021</i>	15
2.2	PEMERINTAHAN	

GOVERNMENT

2.2.1	Jumlah Pegawai Negeri Sipil Menurut Kelurahan dan Jenis Kelamin di Kecamatan Arcamanik , 2021 <i>Number of Civil Servants by Urban Village and Gender in Arcamanik SubDistrict, 2021</i>	16
2.2.2	Jumlah Pegawai Negeri Sipil Menurut Tingkat Pendidikan Tertinggi yang Ditamatkan dan Jenis Kelamin Kecamatan Arcamanik, 2021 <i>Number of Civil Servants by Highest Level of Education and Sex in Arcamanik SubDistrict, 2021</i>	17
3.	PENDUDUK DAN KETENAGAKERJAAN/ POPULATION AND EMPLOYMENT	
3.1	PENDUDUK POPULATION	
3.1.1	Penduduk, Distribusi Persentase Penduduk, Kepadatan Penduduk, Rasio Jenis Kelamin Penduduk Menurut Kelurahan di Kecamatan Arcamanik, 2021 <i>Population, Percentage Distribution of Population, Population Density, and Population Sex Ratio by Village in Arcamanik Subdistrict, 2021</i>	21
3.1.2	Jumlah Penduduk Menurut Kelompok Umur dan Jenis Kelamin di Kecamatan Arcamanik, 2021 <i>Population by Age Groups and Sex in Arcamanik Subdistrict, 2021</i>	23
3.1.3	Jumlah Penduduk Menurut Tingkat Pendidikan di Kecamatan Arcamanik, 2021 <i>Population by Level Education in Arcamanik Subdistrict, 2021</i>	24
3.1.4	Jumlah Penduduk Menurut Jenis Kelamin di Kecamatan Arcamanik Semester II, 2021 <i>Population by Sex in Arcamanik Subdistrict 2nd Semester, 2021</i>	25
3.1.5	Jumlah Penduduk Menurut Status Perkawinan di Kecamatan Arcamanik Semester II, 2021 <i>Population by Marital Status in Arcamanik Subdistrict 2nd Semester, 2021</i>	26
3.1.6	Jumlah Penduduk Menurut Usia Sekolah di Kecamatan Arcamanik, 2021 <i>Population by School Age in Arcamanik Subdistrict, 2021</i>	27

3.1.7	Angka Ketergantungan Menurut Kelurahan di Kecamatan Arcamanik, 2021 <i>Depedency Ratio by Village in Arcamanik Subdistrict, 2021</i>	28
3.1.8	Jumlah Penduduk Menurut Jenis Mata Pencaharian dan Kelurahan di Kecamatan Arcamanik, 2021 <i>Number of Residents by Livelihood and Village in Arcamanik Subdistict, 2021</i>	29
4.	SOSIAL DAN KESEJAHTERAAN RAKYAT/SOCIAL AND WELFARE	
4.1	PENDIDIKAN	
	EDUCATION	
4.1.1	Banyaknya Kelurahan yang Memiliki Fasilitas Sekolah Menurut Tingkat Pendidikan di Kecamatan Arcamanik, 2019–2021 <i>Number of Villages Having Educational Facilities by Educational Level in Arcamanik Subdistrict, 2019–2021</i>	34
4.1.2	Jumlah Sekolah Menurut Tingkat Pendidikan di Kecamatan Arcamanik, 2020/2021 dan 2021/2022 <i>Number of Schools by Educational Level in Arcamanik Subdistrict, 2020/2021 and 2021/2022</i>	35
4.1.3	Jumlah Guru Menurut Tingkat Pendidikan di Kecamatan Arcamanik, 2020/2021 dan 2021/2022 <i>Number of Teachers by Educational Level in Arcamanik Subdistrict, 2020/2021 and 2021/2022</i>	36
4.1.4	Jumlah Murid Menurut Tingkat Pendidikan di Kecamatan Arcamanik, 2020/2021 dan 2021/2022 <i>Number of Pupils by Educational Level in Arcamanik Subdistrict, 2020/2021 and 2021/2022</i>	37
4.2	KESEHATAN	
	HEALTH	
4.2.1	Banyaknya Kelurahan yang Memiliki Sarana Kesehatan Menurut Jenis Sarana Kesehatan di Kecamatan Arcamanik, 2019–2021 <i>Number of Villages Health Facilities by Type of Health Facilities in Arcamanik Subdistrict, 2019–2021</i>	38
4.2.2	Banyaknya Warga Penderita Kekurangan Gizi Menurut Kelurahan di Kecamatan Arcamanik, 2021 <i>Number of People with Malnutrition by Villages in Arcamanik</i>	

	Halaman Page
<i>Subdistrict, 2021</i>	39
4.2.3 Banyaknya Sarana Kesehatan Menurut Kelurahan dan Jenis Sarana Kesehatan di Kecamatan Arcamanik, 2021 <i>Number of Health Facilities by Villages and type of Health Facilities in Arcamanik Subdistrict, 2021</i>	40
4.2.4 Banyaknya Balita yang pernah mendapat Imunisasi Menurut Jenis Imunisasi di Kecamatan Arcamanik, 2016–2021 <i>Number of Immunized Toddlers by Type of Immunization in Arcamanik Subdistrict, 2016–2021</i>	42
4.2.5 Jumlah Bayi Lahir dan Bayi Berat Badan Lahir Rendah (BBLR) di Kecamatan Arcamanik, 2021 <i>Number of Babies Born and Low Birth Weight Babies (BBLR) in Arcamanik Subdistrict, 2021</i>	44
4.2.6 Jumlah Penyandang Cacat Menurut Jenisnya dan Kelurahan di Kecamatan Arcamanik, 2021 <i>Number of People with Disabilities and Village in Arcamanik Subdistrict, 2021</i>	45
4.3 PERUMAHAN DAN LINGKUNGAN HOUSING AND ENVIRONMENT	
4.3.1 Banyaknya Kelurahan Menurut Sumber Air Minum Sebagian Besar Keluarga di Kecamatan Arcamanik, 2019–2021 <i>Number of Villages by Drinking Water Source of Majority Family in Arcamanik Subdistrict, 2019–2021</i>	46
4.3.2 Banyaknya Keluarga Menurut Kelurahan dan Jenis Pengguna Listrik di Kecamatan Arcamanik, 2021 <i>Number of Family by Villages/Kelurahan and Type of Electricity Consumer in Arcamanik Subdistrict, 2021</i>	47
4.3.3 Banyaknya Kelurahan Menurut Sumber Penerangan Jalan Utama Desa/Kelurahan di Kecamatan Arcamanik, 2019–2021 <i>Number of Villages by Source of Villages/Kelurahan's Main Street Illumination in Arcamanik Subdistrict, 2019–2021</i>	48
4.3.4 Banyaknya Kelurahan Menurut Penggunaan Fasilitas Tempat Buang Air Besar Sebagian Besar Keluarga di Kecamatan Arcamanik, 2019–2021 <i>Number of Villages by Toilet Facility Used by Majority Family in</i>	

	Halaman Page
<i>Arcamanik Subdistrict, 2019–2021</i>	49
4.3.5 Banyaknya Kelurahan Menurut Jenis Bahan Bakar untuk Memasak yang Digunakan Sebagian Besar Keluarga di Kecamatan Arcamanik, 2021 <i>Number of Villages by Type of Cooking Fuel Used by Majority Family in Arcamanik Subdistrict, 2021</i>	50
4.4 AGAMA DAN SOSIAL LAINNYA RELIGION AND OTHER SOCIAL AFFAIRS	
4.4.1 Jumlah Tempat Peribadatan Menurut Kelurahan di Kecamatan Arcamanik, 2021 <i>Number of Worship Places by Villages in Arcamanik Subdistrict, 2021</i> .	51
4.4.2 Jumlah Penduduk Menurut Kelurahan dan Agama yang Dianut di Kecamatan Arcamanik, 2021 <i>Number of Population by Village and Religion Followed in Arcamanik Subdistrict, 2021</i>	52
4.4.3 Jumlah Nikah, Talak, Cerai dan Rujuk Menurut Kelurahan di Kecamatan Arcamanik, 2021 <i>Number of Marriage, Divorce, Divorce and Referral According to Village in Arcamanik Subdistrict, 2021</i>	53
4.4.4 Banyaknya Kejadian Bencana Alam Menurut Kelurahan dan Jenis Bencana Alam di Kecamatan Arcamanik, 2021 <i>Number of Natural Disaster Events by Villages and Type of Natural Disaster in Arcamanik Subdistrict, 2021</i>	54
4.4.5 Banyaknya Korban Jiwa Akibat Bencana Alam Menurut Kelurahan dan Jenis Bencana Alam di Kecamatan Arcamanik, 2021 <i>Number of Fatalities Due to Natural Disasters by Villages and Type of Natural Disaster in Arcamanik Subdistrict, 2021</i>	57
4.4.6 Keberadaan Fasilitas/Upaya Antisipasi/Mitigasi Bencana Alam Menurut Kelurahan di Kecamatan Arcamanik, 2021 <i>Existence of Facilities/Efforts for Anticipation/Mitigation of Natural Disasters by Villages by Villages in Arcamanik Subdistrict, 2021</i>	60
4.4.7 Banyaknya Kelurahan yang Memiliki Kelompok Kegiatan Olahraga Menurut Jenis Olahraga dan Ketersediaan Fasilitas/Lapangan Olahraga di Kecamatan Arcamanik, 2021 <i>Number of Villages Having Sport Activities Groups by Type of Sport and Availability of Sport Facilities/Fields in Arcamanik Subdistrict,</i>	

	Halaman Page
2021	62
5. PERTANIAN/AGRICULTURE	
5.1 Luas Panen Tanaman Sayuran dan Buah-buahan Semusim Menurut Jenis Tanaman di Kecamatan Arcamanik (ha), 2018-2021 <i>Harvested Area of Seasonal Vegetables and Fruits by Kind of Plant in Arcamanik SubDistrict (ha), 2018-2021</i>	66
5.2 Produksi Tanaman Sayuran dan Buah-buahan Semusim Menurut Jenis tanaman di Kecamatan Arcamanik (kuintal), 2018-2021 <i>Production of Seasonal Vegetables and Fruits by Kind of Plant in Arcamanik Subdistrict (quintal), 2018-2021</i>	67
5.3 Luas Panen Tanaman Biofarmaka Menurut Jenis Tanaman di Kecamatan Arcamanik (m ²), 2018–2021..... <i>Harvested Area of Medicinal Plants by Kind of Plant in Arcamanik Subdistrict (m²), 2018–2021</i>	68
5.4 Produksi Tanaman Biofarmaka Menurut Jenis Tanaman di Kecamatan Arcamanik (kg), 2018–2021 <i>Production of Medicinal Plants by Kind of Plant in Arcamanik Subdistrict (kg),2018–2021</i>	69
5.5 Luas Panen Tanaman Hias Menurut Jenis Tanaman di Kecamatan Arcamanik (m ²), 2018–2021 <i>Harvested Area of Ornamental Plants by Kind of Plant in Arcamanik Subdistrict (m²), 2018–2021</i>	70
5.6 Produksi Tanaman Hias Menurut Jenis Tanaman di Kecamatan Arcamanik (tangkai), 2018–2021 <i>Production of Ornamental Plants by Kind of Plant in Arcamanik Subdistrict (stalks), 2018–2021</i>	71
5.7 Produksi Buah-Buahan dan Sayuran Tahunan Menurut Jenis Tanaman di Kecamatan Arcamanik (kuintal), 2018–2021 <i>Production of Annual Fruits and Vegetables by Kind of Plant in Arcamanik Subdistrict (quintal), 2018–2021</i>	72
5.8 Lahan Sawah dan Bukan Sawah (Ha) per Kelurahan di Kecamatan Arcamanik , 2021 <i>Paddy and Non-Paddy Land (Ha) per Village in Arcamanik Subdistrict, 2021</i>	73
6. INDUSTRI /INDUSTRY	

6.1	Jumlah Industri Mikro dan Kecil Menurut Kelurahan di Kecamatan Arcamanik ,2021 <i>Number of Micro and Small Industries by per Village in Arcamanik SubDistrict, 2021</i>	78
7.	PARIWISATA, TRANSPORTASI, KOMUNIKASI/ TOURISM, TRANSPORTATION, COMMUNICATION <i>Number of Base Transceiver Station (BTS) and Cellular Phone Communication Service Operators by Villages in Arcamanik Subdistrict, 2021</i>	85
7.1	PARIWISATA TOURISM	
7.1.1	Jumlah Sarana Akomodasi Menurut Kelurahan dan Jenis Akomodasi di Kecamatan Arcamanik 2021 <i>Number of Accomodation Facilities by Villages and Type of Accomodation in Arcamanik Subdistrict, 2021</i>	86
7.2	TRANSPORTASI TRANSPORTATION	
7.2.1	Prasarana dan Sarana Transportasi Antar Kelurahan Menurut Kelurahan di Kecamatan Arcamanik, 2021 <i>Inter-Villages Transportation Infrastructure and Facilities by Villages in Arcamanik Subdistrict, 2021</i>	87
7.3	KOMUNIKASI COMMUNICATION	
7.3.1	Keberadaan Kantor Pos/Pos Pembantu/Rumah Pos, Pos Keliling, dan Perusahaan/Agen Jasa Ekspedisi Swasta Menurut Kelurahan di Kecamatan Arcamanik, 2021 <i>Number of Post Office/Subsidiary of Post Office, Mobile Portal Service, Private Expedition Service Company by Villages in Arcamanik Subdistrict, 2021</i>	89
7.3.2	Jumlah Menara Telepon seluler dan Operator Layanan Komunikasi Telepon Seluler Menurut Kelurahan di Kecamatan Arcamanik, 2021 <i>Number of Base Transceiver Station (BTS) and Cellular Phone Communication Service Operators by Villages in Arcamanik Subdistrict, 2021</i>	90

7.3.3	Kekuatan Sinyal Telepon Seluler dan Jenis Sinyal Internet Telepon Seluler Menurut Kelurahan di Kecamatan Arcamanik, 2021 <i>The Strenght of Celular Phone Signal by Villages in Arcamanik Subdistrict, 2021</i>	91
8.	BANK, KOPERASI, DAN PERDAGANGAN / BANKING, COOPERATIVE, AND TRADING	
8.1	Banyaknya Sarana Lembaga Keuangan Bank Menurut Kelurahan dan Jenis Bank di Kecamatan Arcamanik, 2021 <i>Number of Bank by Village and Type of Bank in Arcamanik Subdistrict, 2021</i>	96
8.2	Banyaknya Koperasi Aktif Menurut Menurut Kelurahan dan Jenis Koperasi di Kecamatan Arcamanik, 2021 <i>Number of Cooperative by Villages and Type of Cooperative in Arcamanik Subdistrict, 2021</i>	97
8.3	Banyaknya Sarana Perdagangan Menurut Kelurahan dan Jenis Sarana Perdagangan di Kecamatan Arcamanik, 2021 <i>Number of Trade Facilities by Villages and Type of Trade Facilities in Arcamanik Subdistrict, 2021</i>	99

DAFTAR GAMBAR/LIST OF FIGURES

	Halaman Page
1.1	Luas Daerah Menurut Kelurahan di Kecamatan Arcamanik (%), 2021 <i>Area of Village in Arcamanik Subdistrict(%), 2021</i> 3
2.1	Jumlah RW dan RT Menurut Kelurahan di Kecamatan Arcamanik Tahun 2021 <i>Number of Hamlet and Neighbourhood by Village in Arcamanik Subdistrict, 2021</i> 13
3.1	Rasio Jenis Kelamin di Kecamatan Arcamanik, 2021 <i>Sex Ratio of Arcamanik Subdistrict, 2021</i> 20
4.1	Jumlah Sarana Kesehatan Menurut Jenis Sarana Kesehatan di Kecamatan Arcamanik , 2021 <i>Number of Health Facilities by Type of Health Facilities in Arcamanik Subdistrict, 2021</i> 33
5.1	Luas Panen Tanaman Biofarmaka Menurut Jenis Tanaman di Kecamatan Arcamanik (m ²), 2021 <i>Harvested Area of Medicinal Plants by Kind of Plant in Arcamanik Subdistrict (m²), 2021</i>
6.1	Jumlah Industri Micro dan Kecil Menurut Kelurahan di Kecamatan Arcamanik ,2021 <i>Number of Micro and Small Industries by Village in Arcamanik SubDistrict,2021</i> 77
7.1	Jumlah Menara Telepon seluler dan Operator Layanan Komunikasi Telepon Seluler Menurut Kelurahan di Kecamatan Arcamanik, 2021
8.1	Banyaknya Sarana Lembaga Keuangan Bank Menurut Kelurahan di Kecamatan Arcamanik, 2021 <i>Number of Financial Institutions Bank per Village in Arcamanik SubDistrict, 2021</i> 95

PENJELASAN UMUM/EXPLANATORY NOTES

Tanda-tanda, satuan-satuan, dan lain-lainnya yang digunakan dalam publikasi ini adalah sebagai berikut:

Symbols, measurement units, and acronyms which are used in this publication, are as follows:

1. TANDA-TANDA/SYMBOLS

Data tidak tersedia/Data not available	: ...
Tidak ada atau nol /Null or zero	: -
Data dapat diabaikan/Data negligible	: 0
Tanda decimal/Decimal point	: ,
Data tidak dapat ditampilkan/Not applicable	: NA
Angka estimasi/Estimated figures	: e
Angka diperbaiki/Revised figures	: r
Angka sementara/Preliminary figures	: x
Angka sangat sementara/Very preliminary figures	: xx
Angka sangat sangat sementara/Very very preliminary figures	: xxx

2. SATUAN/UNITS

barel/barrel	: 158,99 liter/litres = 1/6,2898 m ³
hektar (ha)/hectare (ha)	: 10 000 m ²
kilometer (km)/kilometres (km)	: 1 000 meter/meters (m)
knot/knot	: 1,8523 km/jam (km/hour)
kuintal/quintal	: 100 kg
KWh	: 1 000 Watt hour
MWh	: 1 000 KWh
liter (untuk beras)/litre (for rice)	: 0,80 kg
MMSCF	: 1/35,3 m ³
metrik ton (m.ton)/metric ton (m. ton)	: 0,98421 long ton = 1 000 kg
ons/ounce	: 28,31 gram/grams
ton	: 1 000 kg

Satuan lain: buah, dus, butir, helai/lembar, kaleng, batang, pulsa, ton kilometer (ton-km), jam, menit, persen (%).

Other units: unit, pack, pieces, sheet, tin, pulse, ton-kilometres(ton-km), hour, minute, percent (%).

Perbedaan angka di belakang koma disebabkan oleh pembulatan angka.

The difference in decimal numbers is caused by rounding.

1

Geografi dan Iklim

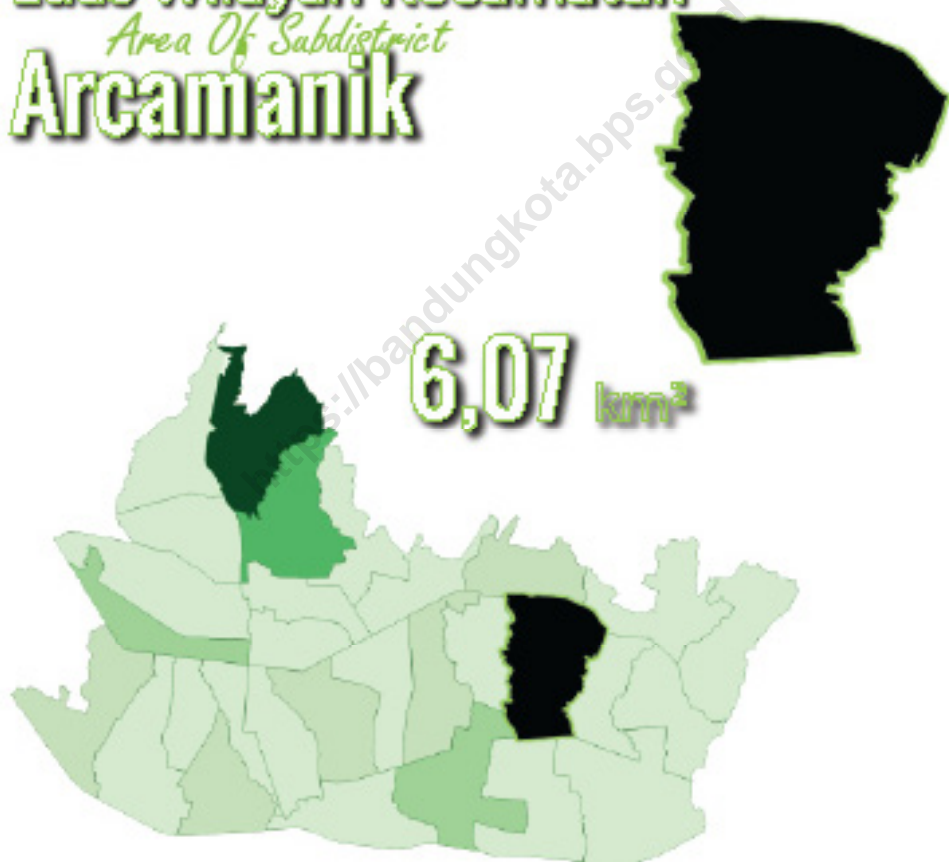
Geography and climate

Luas Wilayah Kecamatan

Area Of Subdistrict

Arcamanik

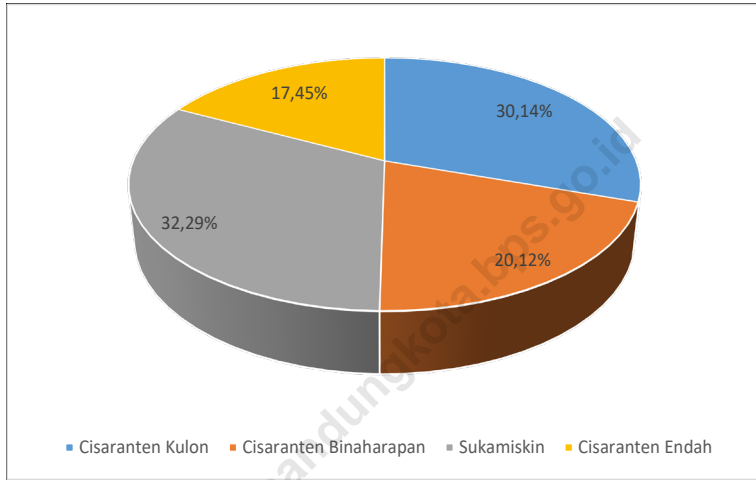
6,07 km²



Gambar
Figures 1.1

Luas Daerah Menurut Kelurahan di Kecamatan Arcamanik (%), 2021

Area of Village in Arcamanik Subdistrict(%), 2021



Sumber/Source: Profil Kelurahan di Kecamatan Arcamanik / *Kelurahan Profile in Arcamanik Subdistrict*

1.1 KEADAAN GEOGRAFI GEOGRAPHY CONDITION

Tabel 1.1.1 **Luas Wilayah Menurut Kelurahan di Kecamatan Arcamanik, 2021**
Table 1.1.1 **Total Area by Village in Arcamanik SubDistrict, 2021**

	Kelurahan Village	Luas (km2)	Persentase
	(1)	(2)	(3)
1	Cisaranten Kulon	1,83	30,14
2	Cisaranten Binaharapan	1,22	20,12
3	Sukamiskin	1,96	32,29
4	Cisaranten Endah	1,06	17,45
	Kecamatan Arcamanik	6,07	100

Catatan/Note:...

Sumber/Source: Profil Kelurahan di Kecamatan Arcamanik / *Kelurahan Profile in Arcamanik Subdistrict*

Tabel
Table 1.1.2

Jarak ke Ibukota Kecamatan dan Ibukota Kabupaten/Kota Menurut Kelurahan di Kecamatan Arcamanik (km), 2021
Distance to the Subdistrict Capital and Regency/Municipal Capital by Villages in Arcamanik Subdistrict (km), 2021

Desa/Kelurahan Village/Kelurahan	Jarak ke Ibukota Kecamatan Distance to Subdistrict Capital	Jarak ke Ibukota Kabupaten/Kota Distance to Regency/ Municipal Capital
(1)	(2)	(3)
Cisaranten Kulon	1,83	30,14
Cisaranten Binaharapan	1,22	20,12
Sukamiskin	1,96	32,29
Cisaranten Endah	1,06	17,45

Catatan/Note:...

Sumber/Source: BPS, Pendataan Potensi Desa (Podes) 2021/BPS-Statistics Indonesia, Village Potential Data Collecting 2021

Tabel 1.1.3 **Tinggi Wilayah di Atas Permukaan Laut (DPL) , 2021**
Table 1.1.3 **Area Height Above Sea Level (DPL) ,2021**

Kelurahan Village		Tinggi Wilayah (mdpl) Altitude (m a.s.l)
	(1)	(2)
1	Cisaranten Kulon	676
2	Cisaranten Binaharapan	681
3	Sukamiskin	692
4	Cisaranten Endah	673

Catatan/Note:...

Sumber/Source: BPS Kota Bandung

1.2 KEADAAN IKLIM CLIMATE CONDITION

Tabel 1.2.1 Pengamatan Unsur Iklim Menurut Bulan di BMKG Stasiun Bandung, 2021
Table Observation of Climate Elements by Month at Meteorology, Climatology, and Geophysics Bandung Station, 2021

Bulan Month	Jumlah Curah Hujan Number of Precipitation (mm)	Jumlah Hari Hujan (hari) Number of Rainy Days (day)
(1)	(2)	(3)
Januari/January	146,4	27
Februari/February	153,9	20
Maret/March	292,5	24
April/April	177,3	18
Mei/May	239	16
Juni/June	92,4	21
Juli/July	33,2	8
Agustus/August	91,8	8
September/September	73	13
Oktober/October	218,4	21
November/November	454,3	26
Desember/December	198,5	28

Catatan/Note:....

Sumber/Source: Badan Meteorologi Klimatologi dan Geofisika

Tabel 1.2.2 **Keadaan Udara Menurut Bulan di Kota Bandung ,2021**
Table *Air Conditions by Month in Bandung City ,2021*

Bulan Month	Kecepatan Angin (m/det)	Tekanan Udara (mb)	Kelembapan Nisbi (%)
(1)	(2)	(3)	(4)
Januari/January	9,25	921,7	80
Februari/February	9,25	922,4	80
Maret/March	9,4	923,3	80
April/April	7,4	923,1	80
Mei/May	5,55	922,4	80
Juni/June	3,7	923,7	80
Juli/July	5,55	923,2	80
Agustus/August	5,55	923,6	80
September/September	5,55	923	80
Oktober/October	3,7	922,9	80
November/November	3,7	921,9	80
Desember/December	3,7	923	80

Catatan/Note:...

Sumber/Source: Badan Meteorologi Klimatologi dan Geofisika

Tabel
Table 1.2.3

Rata-rata Suhu dan Kelembaban Udara Menurut Bulan di Kota Bandung , 2021
Average Air Temperature and Humidity by Month in Bandung , 2021

Bulan Month	Temperatur (oC) Temperature (oC)			LPM (%)
	Rata-rata Average	Maksimum Maximum	Minimum	
(1)	(2)	(3)	(4)	(5)
Januari/January	23,3	28,4	20,6	38,5
Februari/February	23,4	28,2	20,8	50
Maret/March	23,6	29,7	20,6	51,7
April/April	23,8	29,6	20,2	63
Mei/May	24,1	29,7	20,3	64,6
Juni/June	23,5	28,8	20,2	56,1
Juli/July	23,1	29,8	18,5	77,9
Agustus/August	23,5	29,6	19,2	68
September/ September	23,8	30,2	20	61
Oktober/October	23,8	29,8	20,3	53,8
November/ November	23,4	28,8	20,5	39,8
Desember/ December	23,7	29,3	20,6	47,2

Catatan/Note:...

Sumber/Source: Badan Meteorologi Klimatologi dan Geofisika

Tabel
Table 1.2.4

Kecepatan Angin Menurut Bulan di Kota Bandung , 2021
Wind velocity By Month in Bandung City, 2021

Bulan Month	Angin (Knot)	
	Kecepatan Rata-rata	Kecepatan Terbesar
(1)	(2)	(3)
Januari/January	9,25	27,75
Februari/February	9,25	31,45
Maret/March	9,4	24,05
April/April	7,4	29,6
Mei/May	5,55	24,05
Juni/June	3,7	18,5
Juli/July	5,55	11,47
Agustus/August	5,55	20,35
September/September	5,55	16,65
Oktober/October	3,7	18,5
November/November	3,7	16,65
Desember/December	3,7	20,35

Catatan/Note:...

Sumber/Source: Badan Meteorologi Klimatologi dan Geofisika

2

Pemerintah
Government

han
Kecamatan
Arcamanik Subdistrict

Arcamanik
Terdiri dari
Consist of

4

Kelurahan
Village

54

RW
Hamlet

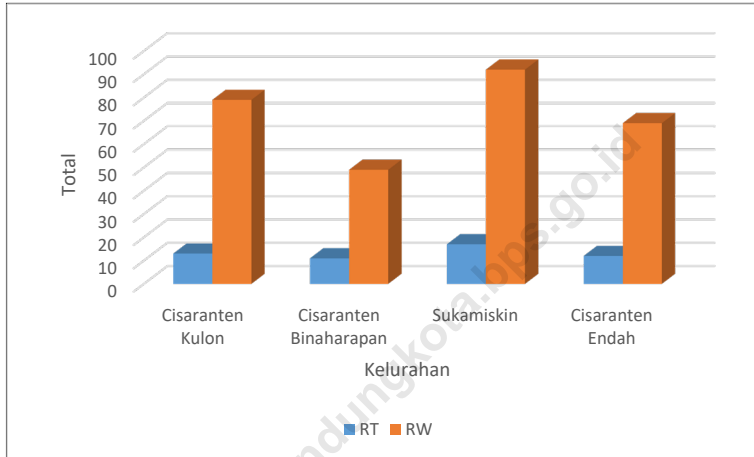
289

RT
Neighbourhood



Gambar 2.1
Figures

Jumlah RW dan RT Menurut Kelurahan di Kecamatan Arcamanik Tahun 2021
Number of Hamlet and Neighbourhood by Village in Arcamanik Subdistrict, 2021



Sumber/Source : Profil Kecamatan Arcamanik, 2021 Arcamanik Subdistrict Profile, 2021

2.1 WILAYAH ADMINISTRATIF ADMINISTRATIVE AREA

Tabel 2.1.1 Jumlah RT dan RW Menurut Kelurahan di Kecamatan Arcamanik, 2021
Table Number of RT and RW by Village in Arcamanik SubDistrict, 2021

Kelurahan Village	RT Neighbourhood	RW Hamlet
(1)	(2)	(3)
Cisaranten Kulon	13	79
Cisaranten Binaharapan	11	49
Sukamiskin	17	92
Cisaranten Endah	12	69
Kecamatan Arcamanik	53	289

Catatan/Note:¹

Sumber/Source : Kantor Kecamatan Arcamanik

Tabel 2.1.2 Jumlah RT dan RW Di Kecamatan Arcamanik, 2015-2021
Table *Number RT dan RW in Arcamanik SubDistrict,2015-2021*

Kelurahan Village	Banyaknya RT dan RW Lots of Neighbourhood and Hamlet	
	RT Neighbourhood	RW Hamlet
(1)	(2)	(3)
2015	271	51
2016	267	51
2017	267	51
2018	268	51
2019	271	51
2020	269	53
2021	269	53

Catatan/Note:¹

Sumber/Source: : Kantor Kecamatan Arcamanik

2.2 PEMERINTAHAN GOVERNMENT

Tabel 2.2.1 **Jumlah Pegawai Negeri Sipil Menurut Kelurahan dan Jenis Kelamin di Kecamatan Arcamanik , 2021**
Table *Number of Civil Servants by Urban Village and Gender in Arcamanik SubDistrict, 2021*

Kelurahan Village	Laki-laki Male	Perempuan Female	Jumlah Total
(1)	(2)	(3)	(4)
Cisaranten Kulon	3	3	6
Cisaranten Binaharapan	6	1	7
Sukamiskin	4	3	7
Cisaranten Endah	4	3	7
Arcamanik Subdistrict	17	10	27

Catatan/Note:¹

Sumber/Source : Kantor Kecamatan Arcamanik

Tabel
Table 2.2.2

Jumlah Pegawai Negeri Sipil Menurut Tingkat Pendidikan Tertinggi yang Ditamatkan dan Jenis Kelamin Kecamatan Arcamanik, 2021
Number of Civil Servants by Highest Level of Education and Sex in Arcamanik SubDistrict, 2021

Pendidikan terakhir Last Education	Laki-laki Male	Perempuan Female	Jumlah Total
(1)	(2)	(3)	(4)
Sampai dengan SD Up to Primary School	-	-	-
SLTP/Sederajat General Vocational Junior High School	1	-	1
SMA/Sederajat General/Vocational Senior High School	6	4	10
Diploma I, II/Akta I, II Diploma I, II/Akta I, II	-	-	-
Diploma III/Akta III/Sarjana Muda Diploma III/Akta III/Bachelor	2	2	4
Tingkat Sarjana/Doktor/Ph.D University Graduates	23	17	37
Jumlah/Total	32	23	52

Catatan/Note:¹

Sumber/Source : Kantor Kecamatan Arcamanik

3

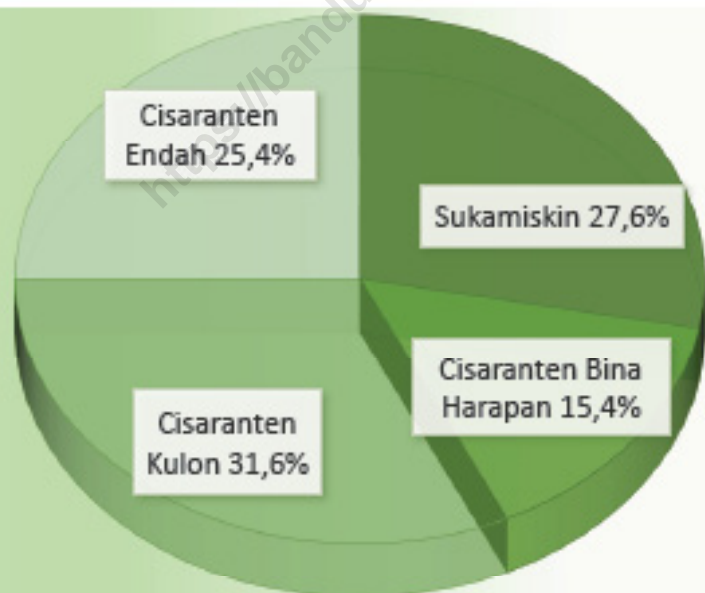
Penduduk dan Ketenagakerjaan *Population and Employment*

Penduduk Semester II 2021

Population Of Subdistrict

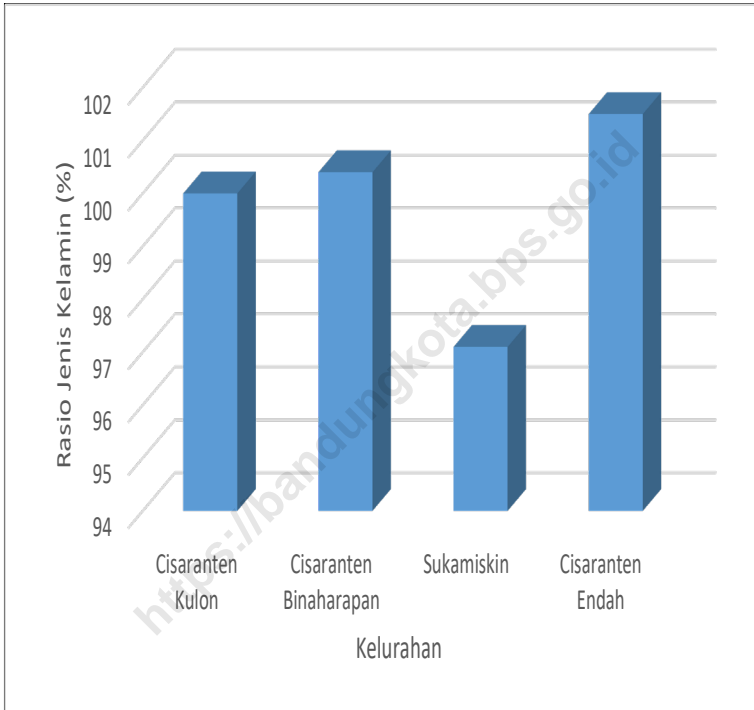
Arcamanik

79.731 Jiwa



Gambar 3.1
Figures

Rasio Jenis Kelamin di Kecamatan Arcamanik, 2021
Sex Ratio of Arcamanik Subdistrict, 2021



Sumber/Source : BPS, Sensus Penduduk 2020/ BPS-Statistics Indonesia, 2020 Populatin Census

3.1 PENDUDUK POPULATION

Tabel 3.1.1 Penduduk, Distribusi Persentase Penduduk, Kepadatan Penduduk, Rasio Jenis Kelamin Penduduk Menurut Kelurahan di Kecamatan Arcamanik, 2021
Population, Percentage Distribution of Population, Population Density, and Population Sex Ratio by Village in Arcamanik Subdistrict, 2021

Kelurahan Village	Penduduk/Population		
	Laki-Laki/Male	Perempuan/ Female	Jumlah/Total
(1)	(2)	(3)	(4)
Cisaranten Kulon	12.577	12.582	25.159
Cisaranten Binaharapan	6.145	6.120	12.265
Sukamiskin	10.854	11.183	22.037
Cisaranten Endah	10.210	10.060	20.270
Kecamatan Arcamanik	39786	39945	79731

Lanjutan Tabel 3.1.1

Kelurahan Village/Kelurahan	Persentase Penduduk Percentage of Total Population	Kepadatan Penduduk (per Km ²) Population Density per sq.km	Rasio Jenis Kelamin Penduduk Population Sex Ratio
(1)	(5)	(6)	(7)
Cisaranten Kulon	31,55	13.748	100,0
Cisaranten Binaharapan	15,38	10.053	100,4
Sukamiskin	27,64	11.243	97,1
Cisaranten Endah	25,42	19.123	101,5
Kecamatan Arcamanik	100	13.135	99,6

Catatan/Note:

Sumber/Source : Dinas Kependudukan dan Catatan Sipil Kota Bandung Tahun 2021
Semester II, diolah / Bandung City Population and Civil Registry Office

Tabel
Table 3.1.2

Jumlah Penduduk Menurut Kelompok Umur dan Jenis Kelamin di Kecamatan Arcamanik, 2021
Population by Age Groups and Sex in Arcamanik Subdistrict, 2021

Kelompok Umur Age Groups	Laki-Laki Male	Perempuan Female	Jumlah Totals
(1)	(2)	(3)	(4)
0-4	2977	2886	5863
5-9	3484	3388	6872
10-14	3358	3259	6617
15-19	3042	2814	5856
20-24	3121	3123	6244
25-29	3243	3257	6500
30-34	3098	3181	6279
35-39	3210	3295	6505
40-44	3165	3147	6312
45-49	2764	2831	5595
50-54	2402	2526	4928
55-59	2047	2178	4225
60-64	1515	1609	3124
65-69	1209	1184	2393
70-74	586	551	1137
75+	565	716	1281
Jumlah/Total	39786	39945	79731

Catatan/Note:...

Sumber/Source: Dinas Kependudukan dan Catatan Sipil Kota Bandung Tahun 2021 Semester II, diolah / Bandung City Population and Civil Registry Office

Tabel 3.1.3 Jumlah Penduduk Menurut Tingkat Pendidikan di Kecamatan Arcamanik, 2021
Table *Population by Level Education in Arcamanik Subdistrict, 2021*

Tingkat pendidikan Level Education	laki-laki Male	Perempuan Female	jumlah Total
(1)	(2)	(3)	(4)
Tidak/Belum Sekolah No Schooling	13615
Belum Tamat SD Not Yet Completed Primary School	6637
Tamat SD Primary School	7798
SLTP Junior High School	9411
SLTA Senior High School	23378
DI /DII	796
DIII	3717
DIV / SI Bachelor	12163
S2 Master	1958
S3 Doctoral	258
Jumlah	79731

Catatan/Note:

Sumber/Source: Dinas Kependudukan dan Catatan Sipil Kota Bandung Tahun 2021 Semester II, diolah / Bandung City Population and Civil Registry Office

Tabel
Table 3.1.4

Jumlah Penduduk Menurut Jenis Kelamin di Kecamatan Arcamanik Semester II, 2021
Population by Sex in Arcamanik Subdistrict 2nd Semester, 2021

Kelurahan Village	Laki-laki Male	Perempuan Female
(1)	(2)	(3)
Cisaranten Kulon	12.577	12.582
Cisaranten Binaharapan	6.145	6.120
Sukamiskin	10.854	11.183
Cisaranten Endah	10.210	10.060
Kecamatan Arcamanik	39786	39945

Catatan/Note:

Sumber/Source: Dinas Kependudukan dan Catatan Sipil, diolah

Tabel 3.1.5 Jumlah Penduduk Menurut Status Perkawinan di Kecamatan Arcamanik Semester II, 2021
Population by Marital Status in Arcamanik Subdistrict 2nd Semester, 2021

Kelurahan Village	Belum Kawin Not Married	Kawin Married	Cerai Hidup Live Divorce	Cerai Mati Dead Divorce
(1)	(2)	(3)	(4)	(5)
Cisaranten Kulon	11414	12406	538	801
Cisaranten Binaharapan	5605	6004	232	424
Sukamiskin	9874	10892	461	810
Cisaranten Endah	9282	10041	349	598
K e c a m a t a n Arcamanik	36175	39343	1580	2633

Catatan/Note:

Sumber/Source: Dinas Kependudukan dan Catatan Sipil, diolah

Tabel 3.1.6
Table

Jumlah Penduduk Menurut Usia Sekolah di Kecamatan Arcamanik, 2021
Population by School Age in Arcamanik Subdistrict, 2021

Usia Sekolah School Age	laki-laki Male	Perempuan Female	jumlah Total
(1)	(2)	(3)	(4)
0-3	4582
4-6	3953
7-12	8267
13-15	3821
16-18	3241
19-24	7578
Jumlah	31442

Catatan/Note:

Sumber/Source: Dinas Kependudukan dan Catatan Sipil, diolah

Tabel 3.1.7 **Angka Ketergantungan Menurut Kelurahan di Kecamatan Arcamanik, 2021**
Table **Depedency Ratio by Village in Arcamanik Subdistrict, 2021**

Kelurahan Village	Angka Ketergantungan Dependency Ratio
(1)	(2)
Cisaranten Kulon	44,93
Cisaranten Binaharapan	45,69
Sukamiskin	41,61
Cisaranten Endah	40,05
Kecamatan Arcamanik	42,70

Catatan/Note:

Sumber/Source: Dinas Kependudukan dan Catatan Sipil, diolah

Tabel
Table 3.1.8

Jumlah Penduduk Menurut Jenis Mata Pencaharian dan Kelurahan di Kecamatan Arcamanik, 2021
Number of Residents by Livelihood and Village in Arcamanik Subdistrict, 2021

Kelurahan Village	Jenis Mata Pencaharian/ Type of Livelihood				
	PNS Civil Servant	TNI/POLRI Army/ Police	Pegawai Swasta Private Employees	Karyawan BUMN/ BUMD BUMN/ BUMD Employees	Wiraswasta
(1)	(2)	(3)	(4)	(5)	(6)
Cisaranten Kulon
Cisaranten Binaharapan
Sukamiskin
Cisaranten Endah
Kecamatan Arcamanik	5034	1269	11442	...	4939

Lanjutan Tabel 3.1.8

Kelurahan Village	Jenis Mata Pencaharian/ Type of Livelihood				
	Pelajar/ Mahasiswa Student	Tenaga Medis Medical Worker	Pensiunan Retired	Pengajar Teacher	Lainnya Others
(1)	(7)	(8)	(9)	(10)	(11)
Cisaranten Kulon
Cisaranten Binaharapan
Sukamiskin
Cisaranten Endah
Kecamatan Arcamanik	19425	...	2363	...	17730

Catatan/Note:

Sumber/Source: Kantor Kecamatan Arcamanik

4

Sosial dan Kesejahteraan Rakyat

Social and Welfare


Sarana Peribadatan
Di Kec **ARCAMANIK 2021**



Musholla = 30



Katolik = 0



Masjid = 87



Klenteng = 0



Kapel = 0



Protestan = 2



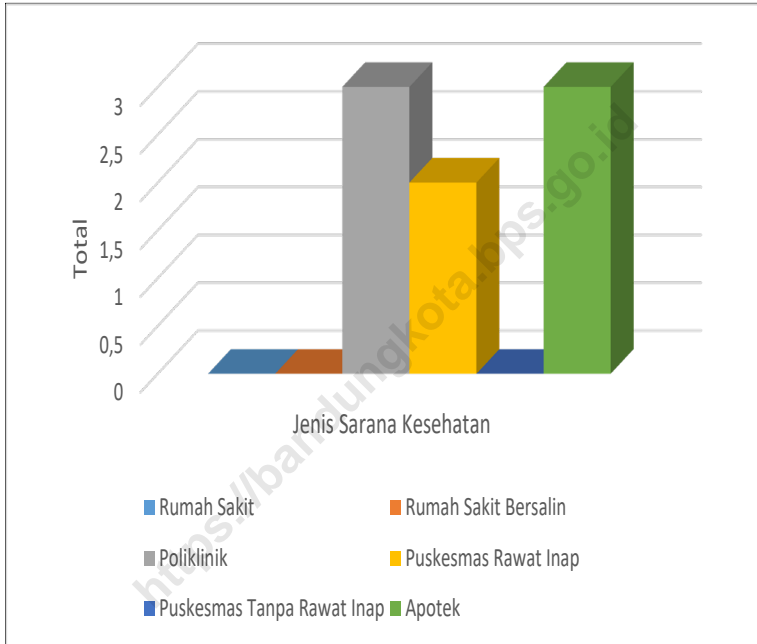
Pura = 0



Vikara = 0

Gambar 4.1
Figures

Jumlah Sarana Kesehatan Menurut Jenis Sarana Kesehatan di Kecamatan Arcamanik , 2021
Number of Health Facilities by Type of Health Facilities in Arcamanik Subdistrict, 2021



Sumber/Source: BPS, Pendataan Potensi Desa (Podes) 2019–2021/BPS-Statistics Indonesia, Village

4.1 PENDIDIKAN EDUCATION

Tabel 4.1.1 Banyaknya Kelurahan yang Memiliki Fasilitas Sekolah Menurut Tingkat Pendidikan di Kecamatan Arcamanik, 2019–2021
Number of Villages Having Educational Facilities by Educational Level in Arcamanik Subdistrict, 2019–2021

Tingkat Pendidikan Educational Level	2019	2020	2021
(1)	(2)	(3)	(4)
Sekolah Dasar (SD) Primary School	20	20	20
Madrasah Ibtidaiyah (MI) Madrasah Ibtidaiyah	1	1	1
Sekolah Menengah Pertama (SMP) Junior High School	14	14	14
Madrasah Tsanawiyah (MTs) Madrasah Tsanawiyah (MTs)	1	1	1
Sekolah Menengah Atas (SMA) Senior High School	3	3	3
Sekolah Menengah Kejuruan (SMK)	4	4	4
Madrasah Aliyah (MA) Madrasah Aliyah	1	1	1
Akademi/Perguruan Tinggi Academy/University	4	4	4

Catatan/Note: ¹ Desa pada tabel ini termasuk Unit Permukiman Transmigrasi (UPT) yang masih dibina oleh kementerian terkait/Villages in this table include Transmigration Settlement Unit which is still fostered by the relevant ministries.

Sumber/Source: BPS, Pendataan Potensi Desa (Podes) 2020 dan 2021/BPS-Statistics Indonesia, Village Potential Data Collecting 2020 and 2021

Tabel 4.1.2
Table

Jumlah Sekolah Menurut Tingkat Pendidikan di Kecamatan Arcamanik, 2020/2021 dan 2021/2022
Number of Schools by Educational Level in Arcamanik Subdistrict, 2020/2021 and 2021/2022

Tingkat Pendidikan <i>Educational Level</i>	Negeri/Public		Swasta/Private		Jumlah/Total	
	2020/2021	2021/2022	2020/2021	2021/2022	2020/2021	2021/2022
(1)	(2)	(3)	(4)	(5)	(6)	(7)
Taman Kanak-Kanak (TK) ¹ / Kindergarten ¹	-	-	22	22	22	22
Raudatul Athfal (RA) ²	9	9
Raudatul Athfal (RA) ²	9	9
Sekolah Dasar (SD) ¹ Elementary Schools ¹	10	10	8	9	18	19
Madrasah Ibtidaiyah (MI) ² /Madrasah Ibtidaiyah (MI) ²	-	-	2	2	2	2
Sekolah Menengah Pertama (SMP) ¹ / Junior High Schools ¹	1	1	11	11	12	12

Catatan/Note: ³ Seluruh Raudatul Athfal (RA) berstatus swasta/All Raudatul Athfal (RA) are private
Sumber/Source: ¹ Kementerian Pendidikan, Kebudayaan, Riset, dan Teknologi, Sistem Data Pokok Pendidikan, data semester ganjil laporan sampai dengan 30 November 2021/
Ministry of Education, Culture, Research, and Technology, Basic Education Data System, odd semester report data up to 30 November 2021

² Kementerian Agama, EMIS, data semester ganjil laporan sampai dengan 17 Februari 2022/Ministry of Religious Affairs, EMIS, odd semester report data up to 17 February 2022

Tabel 4.1.3 Jumlah Guru Menurut Tingkat Pendidikan di Kecamatan Arcamanik, 2020/2021 dan 2021/2022
Table Number of Teachers by Educational Level in Arcamanik Subdistrict, 2020/2021 and 2021/2022

Tingkat Pendidikan Educational Level	Negeri/Public		Swasta/Private		Jumlah/Total	
	2020/2021	2021/2022	2020/2021	2021/2022	2020/2021	2021/2022
(1)	(2)	(3)	(4)	(5)	(6)	(7)
Taman Kanak-Kanak (TK) ¹ / Kindergarten ¹	-	-	106	97	106	97
Raudatul Athfal (RA) ² Raudatul Athfal (RA) ²	57	69
Sekolah Dasar (SD) ^{1,3} Elementary Schools ^{1,3}	247	236	235	242	482	478
Madrasah Ibtidaiyah (MI) ² / Madrasah Ibtidaiyah (MI) ²	-	-	41	42	41	42
Sekolah Menengah Pertama (SMP) ^{1,3} / Junior High Schools ^{1,3}	40	45	156	150	205	195

Catatan/Note: ³ Jumlah guru termasuk kepala sekolah dan guru/The total of teachers including headmaster and teacher.

⁴ Guru yang mengajar di dua sekolah atau lebih dihitung di masing-masing sekolah/Teacher who taught in two schools or more counted in every school.

Sumber/Source: ¹ Kementerian Pendidikan, Kebudayaan, Riset, dan Teknologi, Sistem Data Pokok Pendidikan, data semester ganjil laporan sampai dengan 30 November 2021/ Ministry of Education, Culture, Research, and Technology, Basic Education Data System, odd semester report data up to 30 November 2021

Tabel 4.1.4 Jumlah Murid Menurut Tingkat Pendidikan di Kecamatan Arcamanik, 2020/2021 dan 2021/2022
Table *Number of Pupils by Educational Level in Arcamanik Subdistrict, 2020/2021 and 2021/2022*

Tingkat Pendidikan Educational Level	Negeri/Public		Swasta/Private		Jumlah/Total	
	2020/2021	2021/2022	2020/2021	2021/2022	2020/2021	2021/2022
(1)	(2)	(3)	(4)	(5)	(6)	(7)
Taman Kanak-Kanak (TK) ¹ / Kindergarten ¹	-	-	760	718	760	718
Raudatul Athfal (RA) ²	452	375
Raudatul Athfal (RA) ²						
Sekolah Dasar (SD) ¹ Elementary Schools ¹	5497	5345	2940	3420	8437	8765
Madrasah Ibtidaiyah (MI) ² /Madrasah Ibtidaiyah (MI) ²	-	-	535	540	535	540
Sekolah Menengah Pertama (SMP) ¹ / Junior High Schools ¹	961	1040	2404	2186	3365	3226

Catatan/Note: ...

Sumber/Source: ¹ Kementerian Pendidikan, Kebudayaan, Riset, dan Teknologi, Sistem Data Pokok Pendidikan, data semester ganjil laporan sampai dengan 30 November 2021/Ministry of Education, Culture, Research, and Technology, Basic Education Data System, odd semester report data up to 30 November 2021

² Kementerian Agama, EMIS, data semester ganjil laporan sampai dengan 17 Februari 2022/Ministry of Religious Affairs, EMIS, odd semester report data up to 17 February 2022

4.2 KESEHATAN HEALTH

Tabel 4.2.1 Banyaknya Kelurahan yang Memiliki Sarana Kesehatan Menurut Jenis Sarana Kesehatan di Kecamatan Arcamanik, 2019–2021
Number of Villages Health Facilities by Type of Health Facilities in Arcamanik Subdistrict, 2019–2021

Jenis Sarana Kesehatan Type of Health Facilities	2019	2020	2021
(1)	(2)	(3)	(4)
Rumah Sakit Hospital	-	-	-
Rumah Sakit Bersalin Maternity Hospital	-	-	-
Poliklinik/Balai Pengobatan Polyclinic	2	3	3
Puskesmas Rawat Inap Public Health Center with Inpatient Care	2	2	2
Puskesmas Tanpa Rawat Inap Public Health Center without Inpatient Care	-	-	-
Apotek Pharmacy	3	3	3

Catatan/Note: ...

Sumber/Source: BPS, Pendataan Potensi Desa (Podes) 2019–2021/BPS-Statistics Indonesia, Village Potential Data Collecting 2019–2021

Tabel 4.2.2 Banyaknya Warga Penderita Kekurangan Gizi Menurut Kelurahan di Kecamatan Arcamanik, 2021
Table *Number of People with Malnutrition by Villages in Arcamanik Subdistrict, 2021*

Kelurahan Village	Warga Penderita Kekurangan gizi People with Malnutrition
(1)	(2)
Cisaranten Kulon	-
Cisaranten Binaharapan	-
Sukamiskin	-
Cisaranten Endah	-
Kecamatan Arcamanik	-

Catatan/Note: ...

Sumber/Source: BPS, Pendataan Potensi Desa (Podes) 2021/BPS-Statistics Indonesia, Village Potential Data Collecting 2021

Tabel 4.2.3 **Banyaknya Sarana Kesehatan Menurut Kelurahan dan Jenis Sarana Kesehatan di Kecamatan Arcamanik, 2021**
Number of Health Facilities by Villages and type of Health Facilities in Arcamanik Subdistrict, 2021

Kelurahan Village	Sarana Kesehatan Health Facilities		
	Rumah Sakit Hospital	Rumah Sakit Bersalin Maternity Hospital	Poliklinik Polyclinic
(1)	(2)	(3)	(4)
Cisaranten Kulon	-	-	-
Cisaranten Binaharapan	-	-	...
Sukamiskin	-	-	...
Cisaranten Endah	-	-	...
Kecamatan Arcamanik	-	-	3

Lanjutan Tabel/*Continued Table 4.2.3*

Kelurahan Village	Puskesmas Rawat Inap Inpatient Public Health Center	Alat Kontrasepsi (KB) Contraceptive Devices	
		Puskesmas tanpa Rawat Inap Without Inpatient Public Health Center	Apotik Pharmacy
(1)	(5)	(6)	(7)
Cisaranten Kulon	-	1	-
Cisaranten Binaharapan	-	-	-
Sukamiskin	-	1	-
Cisaranten Endah	-	-	-
Kecamatan Arcamanik	0	2	0

Catatan/Note:

Sumber/Source: : UPT Puskesmas Pasirkaliki

Tabel 4.2.4 **Banyaknya Balita yang pernah mendapat Imunisasi Menurut Jenis Imunisasi di Kecamatan Arcamanik, 2016–2021**
Table **Number of Immunized Toddlers by Type of Immunization in Arcamanik Subdistrict, 2016–2021**

Tahun Years	BCG (Bacillus Calmette Guerin)	DPT HIB HIB3	Polio 4
(1)	(2)	(3)	(4)
2016	1167	1167	1169
2017	1268	1344	1322
2018	1335	1344	1322
2019	1266	1311	1312
2020	1266	1311	1312

Lanjutan Tabel/*Continued Table 4.2.4*

Tahun Years	Campak Measles	HB O Hepatitis B
(1)	(5)	(6)
2016	1163	1167
2017	1295	1257
2018	1395	1300
2019	1238	1027
2020	1238	1027
2021

Catatan/Note: ...

Sumber/Source: Dinas Kesehatan Kota Bandung

Tabel 4.2.5 Jumlah Bayi Lahir dan Bayi Berat Badan Lahir Rendah (BBLR) di Kecamatan Arcamanik, 2021
Table *Number of Babies Born and Low Birth Weight Babies (BBLR) in Arcamanik Subdistrict, 2021*

Kelurahan Village	Bayi Lahir Newborn	Bayi Berat Badan Lahir Rendah Low Birth Weight Babies
(1)	(2)	(3)
2017
2018	1242	184
2019	1267	6
2020	1335	7
2021	1 095	31

Catatan/Note:
 Sumber/Source: : UPT Puskesmas Pasirkaliki

Tabel
Table 4.2.6

**Jumlah Penyandang Cacat Menurut Jenisnya dan
Kelurahan di Kecamatan Arcamanik, 2021**
*Number of People with Disabilities and Village in Arcamanik
Subdistrict, 2021*

Kelurahan Village	Jenis Cacat yang Disandang Type of Disability					
	Cacat Tubuh Body Defects	Bisu Dumb	Tuli Deaf	Buta Blind	Cacat Ganda Double Defects	Mental Mentally
(1)	(2)	(3)	(4)	(5)	(6)	(7)
Cisaranten Kulon	27	-	7	5	-	25
Cisaranten Binaharapan	-	-	-	-	-	-
Sukamiskin	10	4	5	9	2	3
Cisaranten Endah	1	9	-	1	7	-
Kecamatan Arcamanik	28	13	12	15	9	28

Catatan/Note:...

Sumber/Source: BPS, Pendataan Potensi Desa (PODES) 2021/BPS-Statistics Indonesia, Village
Potential Data Collecting 2021

4.3 PERUMAHAN DAN LINGKUNGAN HOUSING AND ENVIRONMENT

Tabel 4.3.1 **Banyaknya Kelurahan Menurut Sumber Air Minum Sebagian Besar Keluarga di Kecamatan Arcamanik, 2019–2021**
Number of Villages by Drinking Water Source of Majority Family in Arcamanik Subdistrict, 2019–2021

Sumber Air Minum Source of Drinking Water	2019	2020	2021
(1)	(2)	(3)	(4)
Air Kemasan Bermerk/Branded Bottled Water	-	-	-
Air Isi Ulang/Refil Water	3	4	3
Leding Dengan Meteran/Metered Piped Water	-	-	-
Leding Tanpa Meteran/Non Metered Piped Water	-	-	-
Sumur Bor atau Pompa/Artesian Well or Pumped Water	-	-	1
Sumur/Well	-	-	-
Mata Air/Spring	-	-	-
Sungai/Danau/Kolam/ Waduk/ Situ/ Embung/Bendungan/River/Lake/ Pond/Reservoir/Dam	-	-	-

Catatan/Note: ...

Sumber/Source: BPS, Pendataan Potensi Desa (Podes) 2019–2021/BPS-Statistics Indonesia, Village Potential Data Collecting 2019–2021

Tabel 4.3.2
Table

Banyaknya Keluarga Menurut Kelurahan dan Jenis Pengguna Listrik di Kecamatan Arcamanik, 2021
Number of Family by Villages/Kelurahan and Type of Electricity Consumer in Arcamanik Subdistrict, 2021

Kelurahan Village	Pengguna Listrik Electricity Consumer			Bukan Pengguna Listrik Not Electricity Consumer
	PLN State Electricity Company	Non PLN Non-State Electricity Company	Jumlah Total	
(1)	(2)	(3)	(4)	(5)
Cisaranten Kulon	7219	-	7219	-
Cisaranten Binaharapan	3517	-	3517	-
Sukamiskin	5092	-	5092	-
Cisaranten Endah	4481	-	4481	-
Kecamatan Arcamanik	20309	-	20309	-

Catatan/Note: ...

Sumber/Source: BPS, Pendataan Potensi Desa (Podes) 2021/BPS-Statistics Indonesia, Village Potential Data Collecting 2021

Tabel 4.3.3 **Banyaknya Kelurahan Menurut Sumber Penerangan Jalan Utama Desa/Kelurahan di Kecamatan Arcamanik, 2019–2021**
Number of Villages by Source of Villages/Kelurahan's Main Street Illumination in Arcamanik Subdistrict, 2019–2021

Sumber Penerangan Jalan Utama Source of Main Street Illumination	2019	2020	2021
(1)	(2)	(3)	(4)
Listrik Pemerintah/State Electricity	4	4	4
Listrik Non Pemerintah/Non-State Electricity	-	-	-
Non Listrik/Non-Electric	-	-	-

Catatan/Note: ...

Sumber/Source: BPS, Pendataan Potensi Desa (Podes) 2019–2021/BPS-Statistics Indonesia, Village Potential Data Collecting 2019–2021

Tabel
Table 4.3.4

**Banyaknya Kelurahan Menurut Penggunaan Fasilitas
Tempat Buang Air Besar Sebagian Besar Keluarga di
Kecamatan Arcamanik, 2019–2021**
*Number of Villages by Toilet Facility Used by Majority
Family in Arcamanik Subdistrict, 2019–2021*

Fasilitas Tempat Buang Air Besar Toilet Facility	2019	2020	2021
(1)	(2)	(3)	(4)
Jamban/Toilet			
Sendiri/Private	4	4	4
Bersama/Shared	-	-	-
Umum/Public	-	-	-
Bukan Jamban/Non-Toilet	-	-	-
Jumlah/Total	4	4	4

Catatan/Note: ...

Sumber/Source: BPS, Pendataan Potensi Desa (Podes) 2019–2021/BPS-Statistics Indonesia, Village Potential Data Collecting 2019–2021

Tabel 4.3.5 Banyaknya Kelurahan Menurut Jenis Bahan Bakar untuk Memasak yang Digunakan Sebagian Besar Keluarga di Kecamatan Arcamanik, 2021
Table *Number of Villages by Type of Cooking Fuel Used by Majority Family in Arcamanik Subdistrict, 2021*

Jenis Bahan Bakar untuk Memasak Type of Cooking Fuel	2021
(1)	(2)
Listrik/Electric	3
Elpiji 5,5 kg/Blue Gas 5.5 kg-LPG	4
Elpiji 12 kg/12 kg-LPG	4
Elpiji 3 kg/3 kg-LPG	4
Gas Kota/City Gas	-
Biogas/Biogas	-
Minyak Tanah/Kerosene	-
Briket/Briquettes	-
Arang/Charcoal	-
Kayu Bakar/Firewood	-
Lainnya/Others	-
Jumlah/Total	15

Catatan/Note: ...

Sumber/Source: BPS, Pendataan Potensi Desa (Podes) 2021/BPS-Statistics Indonesia, Village Potential Data Collecting 2021

4.4 AGAMA DAN SOSIAL LAINNYA RELIGION AND OTHER SOCIAL AFFAIRS

Tabel 4.4.1 Jumlah Tempat Peribadatan Menurut Kelurahan di Kecamatan Arcamanik, 2021
Table *Number of Worship Places by Villages in Arcamanik Subdistrict, 2021*

Kelurahan Village	Masjid Mosque	Mushola Pray Room	Gereja Protestan Protestant Church	Gereja Katholik Catholic Church	Pura Temple	Vihara
(1)	(2)	(3)	(4)	(5)	(6)	(7)
Cisaranten Kulon	30	2	-	-	-	-
Cisaranten Binaharapan	14	11	-	-	-	-
Sukamiskin	23	12	2	-	-	-
Cisaranten Endah	20	5	-	-	-	-
Kecamatan Arcamanik	87	30	2	0	0	0

Catatan/Note: ...

Sumber/Source: BPS, Pendataan Potensi Desa (Podes) 2021/BPS-Statistics Indonesia, Village Potential Data Collecting 2021

Tabel 4.4.2 Jumlah Penduduk Menurut Kelurahan dan Agama yang Dianut di Kecamatan Arcamanik, 2021
Table *Number of Population by Village and Religion Followed in Arcamanik Subdistrict, 2021*

Kelurahan Village	Islam	Protestan Protestant	Katolik Chatolic	Hindu	Budha Buddha	Lainnya Other
(1)	(2)	(3)	(4)	(5)	(6)	(7)
Cisaranten Kulon	-
Cisaranten Binaharapan	-
Sukamiskin	-
Cisaranten Endah	-
Kecamatan Arcamanik	73 979	3 275	1 444	106	62	-

Catatan/Note:...

Sumber/Source: Kantor Urusan Agama Kecamatan Arcamanik

Tabel 4.4.3
Table

Jumlah Nikah, Talak, Cerai dan Rujuk Menurut Kelurahan di Kecamatan Arcamanik, 2021
Number of Marriage, Divorce, Divorce and Referral According to Village in Arcamanik Subdistrict, 2021

Kelurahan Village	Nikah Married	Talak Divorce	Cerai Divorced	Rujuk Refer
(1)	(2)	(3)	(4)	(5)
Cisaranten Kulon
Cisaranten Binaharapan
Sukamiskin
Cisaranten Endah
Kecamatan Arcamanik	542

Catatan/Note: ...

Sumber/Source: Kantor Urusan Agama Kecamatan Arcamanik

Tabel 4.4.4 Banyaknya Kejadian Bencana Alam Menurut Kelurahan dan Jenis Bencana Alam di Kecamatan Arcamanik, 2021
Table *Number of Natural Disaster Events by Villages and Type of Natural Disaster in Arcamanik Subdistrict, 2021*

Kelurahan Village	Gempa Bumi Earthquake	Tsunami Tsunami	Gunung Meletus Volcanic Eruption	Tanah Longsor Landslide
(1)	(2)	(3)	(4)	(5)
Cisaranten Kulon	-	-	-	-
Cisaranten Binaharapan	-	-	-	-
Sukamiskin	-	-	-	-
Cisaranten Endah	-	-	-	-
Kecamatan Arcamanik	-	-	-	-

Lanjutan Tabel/*Continued Table 4.4.4*

Kelurahan Village	Banjir Floods	Banjir Bandang Flash Floods	Kekeringan Drought	Kebakaran Hutan dan Lahan Forest and Land
(1)	(6)	(7)	(8)	(9)
Cisaranten Kulon	3	-	-	-
Cisaranten Binaharapan	-	-	-	-
Sukamiskin	-	-	-	-
Cisaranten Endah	-	-	-	-
Kecamatan Arcamanik	3	-	-	-

Lanjutan Tabel/*Continued Table 4.4.4*

Kelurahan Village	Angin Puyuh/ Puting Beliung/ Topan Tornado/Typhoon	Gelombang Pasang Tidal Wave	Abrasi Abrasion
(1)	(10)	(11)	(12)
Cisaranten Kulon	-	-	-
Cisaranten Binaharapan	-	-	-
Sukamiskin	-	-	-
Cisaranten Endah	-	-	-
Kecamatan Arcamanik	-	-	-

Catatan/Note: ...

Sumber/Source: BPS, Pendataan Potensi Desa (Podes) 2021/BPS-Statistics Indonesia, Village Potential Data Collecting 2021

Tabel
Table 4.4.5

Banyaknya Korban Jiwa Akibat Bencana Alam Menurut Kelurahan dan Jenis Bencana Alam di Kecamatan Arcamanik, 2021
Number of Fatalities Due to Natural Disasters by Villages and Type of Natural Disaster in Arcamanik Subdistrict, 2021

Desa/Kelurahan Village/Kelurahan	Gempa Bumi Earthquake	Tsunami Tsunami	Gunung Meletus Volcanic Eruption	Tanah Longsor Landslide
(1)	(2)	(3)	(4)	(5)
Cisaranten Kulon	-	-	-	-
Cisaranten Binaharapan	-	-	-	-
Sukamiskin	-	-	-	-
Cisaranten Endah	-	-	-	-
Kecamatan Arcamanik	-	-	-	-

Lanjutan Tabel/*Continued Table* 4.4.5

Kelurahan Village	Banjir Floods	Banjir Bandang Flash Floods	Kekeringan Drought	Kebakaran Hutan dan Lahan Forest and Land
(1)	(6)	(7)	(8)	(9)
Cisaranten Kulon	-	-	-	-
Cisaranten Binaharapan	-	-	-	-
Sukamiskin	-	-	-	-
Cisaranten Endah	-	-	-	-
Kecamatan Arcamanik	-	-	-	-

Lanjutan Tabel/*Continued Table* 4.4.5

Kelurahan Village	Angin Puyuh/ Puting Beliung/ Topan Tornado/Typhoon	Gelombang Pasang Tidal Wave	Abrasi Abrasion
(1)	(10)	(11)	(12)
Cisaranten Kulon	-	-	-
Cisaranten Binaharapan	-	-	-
Sukamiskin	-	-	-
Cisaranten Endah	-	-	-
Kecamatan Arcamanik	-	-	-

Catatan/Note:

...

Sumber/Source: BPS, Pendataan Potensi Desa (Podes) 2021/BPS-Statistics Indonesia, Village Potential Data Collecting 2021

Tabel
Table 4.4.6

Keberadaan Fasilitas/Upaya Antisipasi/Mitigasi Bencana Alam Menurut Kelurahan di Kecamatan Arcamanik, 2021
Existence of Facilities/Efforts for Anticipation/Mitigation of Natural Disasters by Villages by Villages in Arcamanik Subdistrict, 2021

Kelurahan Village	Sistem Peringatan Dini Bencana Alam Natural Disaster Early Warning System	Sistem Peringatan Dini Khusus Tsunami Tsunami Early Warning System	Perlengkapan Keselamatan Safety Equipment
(1)	(2)	(3)	(4)
Cisaranten Kulon	Tidak Ada	Bukan Wilayah Potensi Tsunami	Tidak Ada
Cisaranten Binaharapan	Tidak Ada	Bukan Wilayah Potensi Tsunami	Tidak Ada
Sukamiskin	Tidak Ada	Bukan Wilayah Potensi Tsunami	Tidak Ada
Cisaranten Endah	Tidak Ada	Bukan Wilayah Potensi Tsunami	Tidak Ada

Lanjutan Tabel/*Continued Table 4.4.6*

Kelurahan Village	Rambu-Rambu dan Jalur Evakuasi Bencana Sign and Evacuation Route	Pembuatan, Perawatan, atau Normalisasi: Sungai, Kanal, Tanggul, Parit, Drainase, Waduk, Pantai, dll Manufacture, Maintenance, or Normalization: Rivers, Canals, Embankment, etc
(1)	(5)	(6)
Cisaranten Kulon	Tidak Ada	Ada
Cisaranten Binaharapan	Tidak Ada	Tidak Ada
Sukamiskin	Tidak Ada	Ada

Catatan/Note: ...

Sumber/Source: BPS, Pendataan Potensi Desa (Podes) 2021/BPS-Statistics Indonesia, Village Potential Data Collecting 2021

Tabel 4.4.7
Table

Banyaknya Kelurahan yang Memiliki Kelompok Kegiatan Olahraga Menurut Jenis Olahraga dan Ketersediaan Fasilitas/Lapangan Olahraga di Kecamatan Arcamanik, 2021

Number of Villages Having Sport Activities Groups by Type of Sport and Availability of Sport Facilities/Fields in Arcamanik Subdistrict, 2021

Jenis Olahraga Type of Sport	Kondisi Fasilitas/Lapangan Olahraga Condition of Sport Facilities/Fields			Tidak Ada Fasilitas/Lapangan Olahraga No Sport Facilities/ Fields
	Baik	Rusak Sedang	Rusak Parah	
(1)	(2)	(3)	(4)	(5)
Sepak Bola/Soccer	1	-	1	1
Bola Voli/Volley Ball	2	-	1	-
Bulu Tangkis/ Badminton	3	-	2	-
Bola Basket/Basket Ball	3	-	3	1
Tenis Lapangan/ Court Tennis	2	-	4	2
Tenis Meja/Table Tennis	3	-	3	-
Futsal/Futsal	4	-	2	-
Renang/Swimming	2	-	3	2
Bela Diri/ Martial Arts	1	-	4	3

Catatan/Note: ...

Sumber/Source: BPS, Pendataan Potensi Desa (Podes) 2021/BPS-Statistics Indonesia, Village Potential Data Collecting 2021

BAB 5

PERTANIAN

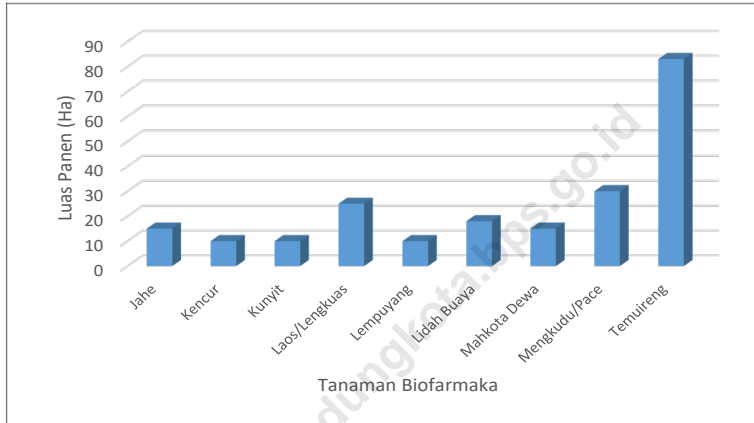
Produksi Tanaman Kangkung
di Kecamatan Arcamanik : 100 kwintal

Luas Panen Tanaman Biofarmaka
Lengkuas di Kecamatan Arcamanik :
60 Kg



Gambar 5.1
Figures

Luas Panen Tanaman Biofarmaka Menurut Jenis Tanaman di Kecamatan Arcamanik (m²), 2021
Harvested Area of Medicinal Plants by Kind of Plant in Arcamanik Subdistrict (m²), 2021



Sumber/Source: : BPS, Statistik Pertanian Hortikultura SPH-TBF/BPS-Statistics Indonesia, Agricultural

Tabel 5.1 Luas Panen Tanaman Sayuran dan Buah-buahan Semusim Menurut Jenis Tanaman di Kecamatan Arcamanik (ha), 2018-2021
Table *Harvested Area of Seasonal Vegetables and Fruits by Kind of Plant in Arcamanik SubDistrict (ha), 2018-2021*

Jenis Tanaman Kind of Plants	2018	2019	2020	2021 ^x
(1)	(2)	(3)	(4)	(5)
Sayuran/Vegetables:				
Bawang Daun/ Scallion	-	-	-	-
Bayam/ Spinach	-	-	-	-
CabaiRawit/Chili/Cayenne Pepper	-	-	-	-
CabaiBesar/Chili/BigChili	-	-	-	-
Kangkung/WaterSpinach	-	-	11	1
KembangKol/Cauliflower	-	-	-	-
Ketimun/ Cucumber	-	-	-	2
Kubis/Cabbage	-	-	-	-
Labu Siam/ Chayote	-	-	-	-
Lobak/ Radish	-	-	-	-
Petsai/Sawi/ChineseCabbage/ mustard green	-	-	-	-
Terung/ Eggplant	-	-	-	-
Tomat/ Tomato	-	-	-	-

Catatan/Note:...

Sumber/Source: BPS, Statistik Pertanian Hortikultura SPH-SBS/BPS-Statistics Indonesia, Agricultural Statistic for Horticulture SPH-SBS

Tabel
Table 5.2

Produksi Tanaman Sayuran dan Buah-buahan Semusim Menurut Jenis tanaman di Kecamatan Arcamanik (kuintal), 2018-2021
Production of Seasonal Vegetables and Fruits by Kind of Plant in Arcamanik Subdistrict (quintal), 2018-2021

Jenis Tanaman Kind of Plants	2018	2019	2020	2021 ^x
(1)	(2)	(3)	(4)	(5)
Sayuran/Vegetables:				
Bawang Daun/ Scallion	-	-	-	-
Bayam/ Spinach	-	-	-	-
CabaiRawit/Chili/Cayenne Pepper	-	-	-	-
CabaiBesar/Chili/BigChili	-	-	-	-
Kangkung/WaterSpinach	-	-	1 150	100
KembangKol/Cauliflower	-	-	-	-
Ketimun/ Cucumber	-	-	-	51
Kubis/Cabbage	-	-	-	-
Labu Siam/ Chayote	-	-	-	-
Lobak/ Radish	-	-	-	-
Petsai/Sawi/ChineseCabbage/ mustard green	-	-	-	-
Terung/ Eggplant	-	-	-	-
Tomat/ Tomato	-	-	-	-

Catatan/Note:...

Sumber/Source: BPS, Statistik Pertanian Hortikultura SPH-SBS/BPS-Statistics Indonesia, Agricultural Statistic for Horticulture SPH-SBS

Tabel 5.3

Table

Luas Panen Tanaman Biofarmaka Menurut Jenis Tanaman di Kecamatan Arcamanik (m²), 2018–2021
Harvested Area of Medicinal Plants by Kind of Plant in Arcamanik Subdistrict (m²), 2018–2021

Jenis Tanaman Kind of Plants	2018	2019	2020	2021 ^x
(1)	(2)	(3)	(4)	(5)
Jahe/Ginger	-	-	70	15
Kapulaga/JavaCardamom	-	-	-	-
Keji Beling/Verbenaceae	-	-	110	-
Kencur/EastIndianGalangal	-	-	-	10
Kunyit/ Turmeric	-	-	-	10
Laos/Lengkuas/Galanga	-	-	35	25
Lempuyang/ Zingiber Aromaticum	-	-	10	10
Lidah Buaya/ Aloevera	-	-	40	18
Mahkota Dewa/ Phaleria Macrocarpa	-	-	10	15
Mengkudu/Pace/ Indian Mulberry	-	-	5	30
Sambiloto/ King of Bitter	-	-	-	-
Temuireng/BlackTurmeric	-	-	40	83
Temulawak/JavaTurmeric	-	-	-	-

Catatan/Note:...

Sumber/Source: BPS, Statistik Pertanian Hortikultura SPH-TBF/BPS-Statistics Indonesia, Agricultural Statistic for Horticulture SPH-TBF

Tabel
Table 5.4

**Produksi Tanaman Biofarmaka Menurut Jenis Tanaman di
Kecamatan Arcamanik (kg), 2018–2021**
*Production of Medicinal Plants by Kind of Plant in
Arcamanik Subdistrict (kg), 2018–2021*

Jenis Tanaman Kind of Plants	2018	2019	2020	2021 ^x
(1)	(2)	(3)	(4)	(5)
Jahe/Ginger	-	-	160	40
Kapulaga/JavaCardamom	-	-	-	-
Keji Beling/Verbenaceae	-	-	245	-
Kencur/EastIndianGalangal	-	-	-	10
Kunyit/ Turmeric	-	-	-	30
Laos/Lengkuas/Galangana	-	-	75	60
Lempuyang/ Zingiber Aromaticum	-	-	30	20
Lidah Buaya/ Aloevera	-	-	105	26
Mahkota Dewa/ Phaleria Macrocarpa	-	-	600	240
Mengkudu/Pace/ Indian Mulberry	-	-	80	350
Sambiloto/ King of Bitter	-	-	-	-
Temuireng/BlackTurmeric	-	-	40	57
Temulawak/JavaTurmeric	-	-	-	-

Catatan/Note:...

Sumber/Source: BPS, Statistik Pertanian Hortikultura SPH-TBF/BPS-Statistics Indonesia, Agricultural
Statistic for Horticulture SPH-TBF

Tabel
5.5
Table

Luas Panen Tanaman Hias Menurut Jenis Tanaman di Kecamatan Arcamanik (m²), 2018–2021
Harvested Area of Ornamental Plants by Kind of Plant in Arcamanik Subdistrict (m²), 2018–2021

Jenis Tanaman Kind of Plants	2018	2019	2020	2021*
(1)	(2)	(3)	(4)	(5)
Anggrek/ <i>Orchid</i>	-	-	40	-
Anthurium Bunga/ <i>Flamingo Lily Flower</i>	-	-	5	142
Anthurium Daun/ <i>Anthurium</i>	-	-	-	-
Anyelir/ <i>Carnation</i>	-	-	-	-
Balanceng/ <i>Dieffenbacia</i>	-	-	-	-
Dracaena/ <i>Dracaena</i>	-	-	-	-
Euphorbia/ <i>Euphorbia</i>	-	-	-	-
Gladiol/ <i>Gladiol</i>	-	-	-	-
Hanjuang/ <i>Cordyline</i>	-	-	-	-
Herbras/ <i>Gerbera</i>	-	-	-	-
Kamboja Jepang/ <i>Adenium</i>	-	-	-	-
Keladi Hias/ <i>Caladium</i>	-	-	-	-
Krisan/ <i>Chrysantemum</i>	-	-	-	-
Mawar/ <i>Rose</i>	-	-	5	56
Melati/ <i>Jasmine</i>	-	-	-	-
Monstera/ <i>Monstera</i>	-	-	-	-
Pakis/ <i>Leather Leaf Fern</i>	-	-	-	-
Palem/ <i>Palm</i>	-	-	-	-
Pedang-Pedangan/ <i>Sansevieria</i>	-	-	80	63
Philodendron/ <i>Philodendron</i>	-	-	10	102
Pisang-Pisangan/ <i>Heliconia</i>	-	-	-	-
Sedap Malam/ <i>Tuberose</i>	-	-	-	42
Soka/ <i>Ixora</i>	-	-	-	-
Sri Rejeki/ <i>Aglanema</i>	-	-	125	105

Catatan/Note:...

Sumber/Source: BPS, Statistik Pertanian Hortikultura SPH-TH/BPS-Statistics Indonesia, Agricultural Statistik for Horticulture SPH-TH

Tabel 5.6

Produksi Tanaman Hias Menurut Jenis Tanaman di Kecamatan Arcamanik (tangkai), 2018–2021
Production of Ornamental Plants by Kind of Plant in Arcamanik Subdistrict (stalks), 2018–2021

Jenis Tanaman Kind of Plants	2018	2019	2020	2021 ^x
(1)	(2)	(3)	(4)	(5)
Anggrek/ <i>Orchid</i>	-	-	450	-
Anthurium Bunga/ <i>Flamingo Lily Flower</i>	-	-	100	1 640
Anthurium Daun/ <i>Anthurium</i>	-	-	-	-
Anyelir/ <i>Carnation</i>	-	-	-	-
Balanceng/ <i>Dieffenbacia</i>	-	-	-	-
Dracaena/ <i>Dracaena</i>	-	-	-	-
Euphorbia/ <i>Euphorbia</i>	-	-	-	-
Gladiol/ <i>Gladiol</i>	-	-	-	-
Hanjuang/ <i>Cordylone</i>	-	-	-	-
Herbras/ <i>Gerbera</i>	-	-	-	-
Kamboja Jepang/ <i>Adenium</i>	-	-	-	-
Keladi Hias/ <i>Caladium</i>	-	-	-	-
Krisan/ <i>Chrysantemum</i>	-	-	-	-
Mawar/ <i>Rose</i>	-	-	10	98
Melati/ <i>Jasmine</i>	-	-	-	-
Monstera/ <i>Monstera</i>	-	-	-	-
Pakis/ <i>Leather Leaf Fern</i>	-	-	-	-
Palem/ <i>Palm</i>	-	-	-	-
Pedang-Pedangan/ <i>Sansevieria</i>	-	-	230	6580
Philodendron/ <i>Philodendron</i>	-	-	100	1 020
Pisang-Pisangan/ <i>Heliconia</i>	-	-	-	-
Sedap Malam/ <i>Tuberose</i>	-	-	-	80
Soka/ <i>Ixora</i>	-	-	-	-
Sri Rejeki/ <i>Aglaonema</i>	-	-	1 050	1 060

Catatan/Note:...

Sumber/Source: BPS, Statistik Pertanian Hortikultura SPH-TH/BPS-Statistics Indonesia, Agricultural Statistik for Horticulture SPH-TH

Tabel 5.7
Table

Produksi Buah-Buahan dan Sayuran Tahunan Menurut Jenis Tanaman di Kecamatan Arcamanik (kuintal), 2018–2021

Production of Annual Fruits and Vegetables by Kind of Plant in Arcamanik Subdistrict (quintal), 2018–2021

Jenis Tanaman Kind of Plants	2018	2019	2020	2021*
(1)	(2)	(3)	(4)	(5)
Buah–Buahan/Fruits:				
Alpukat/ Avocado	-	-	-	80
Anggur/ Grape	-	-	-	-
Apel/ Apple	-	-	-	-
Belimbing/ Star Fruit	-	-	-	-
Duku/Langsar/Kokosan/ Duku	-	-	-	-
Durian/ Durian	-	-	-	-
Jambu Air/ Water Apple	-	-	-	2
Jambu Biji/ Guava	-	-	-	-
Jengkol/ Jengkol	-	-	-	-
Jeruk Besar/ Pomelo	-	-	-	-
JerukSiam/Keprok/Orange/Tangerine	-	-	-	-
Mangga/ Mango	-	-	-	-
Manggis/ Mangosteen	-	-	-	-
Markisa/Konyal/ Passion fruit	-	-	-	-
Melinjo/ Gnetum/Melinjo	-	-	-	-
Nangka/Cempedak/ Jackfruit	-	-	-	-
Nenas/ Pineapple	-	-	-	-
Pepaya/ Papaya	-	-	1 250	-
Petai/ Twisted Cluster Bean	-	-	-	-
Pisang/ Banana	-	-	-	-
Rambutan/ Rambutan	-	-	-	-
Salak/ Snakefruit	-	-	-	-
Sawo/ Sapodilla/Sawo	-	-	-	-
Sirsak/ Soursop	-	-	-	-
Sukun/ Breadfruit	-	-	-	-

Catatan/Note:...

Sumber/Source: BPS, Statistik Pertanian Hortikultura SPH-BST/BPS-Statistics Indonesia, Agricultural Statistic for Horticulture SPH-BST

Tabel
Table 5.8

Lahan Sawah dan Bukan Sawah (Ha) per Kelurahan di Kecamatan Arcamanik , 2021
Paddy and Non-Paddy Land (Ha) per Village in Arcamanik Subdistrict, 2021

Kelurahan Village	Sawah (Ha) Ricefield	Bukan Sawah (Ha) Not aFile
(1)	(2)	(3)
Cisaranten Kulon	3.00	170.00
Cisaranten Binaharapan	4.20	119.50
Sukamiskin	...	127.16
Cisaranten Endah	4.20	...
Jumlah	11.40	416.66

Catatan/Note:...

Sumber/Source: : Kantor Kecamatan Arcamanik

6

Industri dan Energi

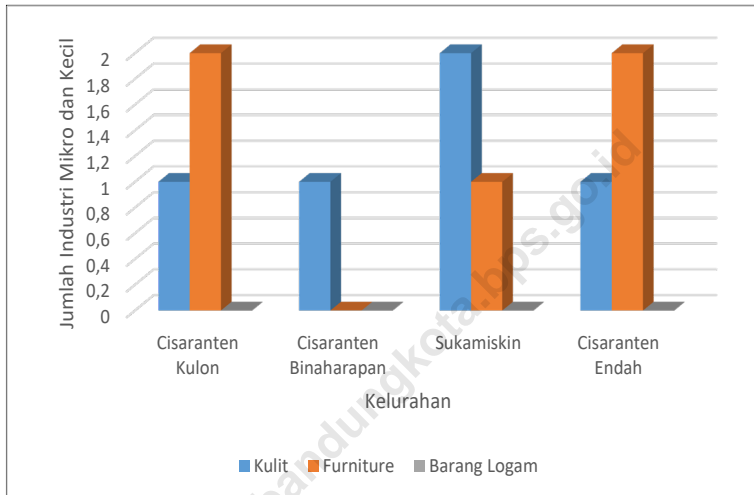
Jumlah Industri Mikro dan Kecil di
Kecamatan Arcamanik 2021

64 unit



Gambar 6.1
Figures

Jumlah Industri Micro dan Kecil Menurut Kelurahan di Kecamatan Arcamanik ,2021
Number of Micro and Small Industries by Village in Arcamanik SubDistrict,2021



Sumber/Source: : BPS, Pendataan Potensi Desa (Podes) 2021/BPS-Statistics Indonesia, Village

Tabel 6.1 Jumlah Industri Mikro dan Kecil Menurut Kelurahan di Kecamatan Arcamanik, 2021
Number of Micro and Small Industries by per Village in Arcamanik SubDistrict, 2021

Kelurahan Village	Kulit Leather	Furniture Furniture	Barang Logam Metal Item
(1)	(2)	(3)	(4)
Cisaranten Kulon	1	2	-
Cisaranten Binaharapan	1	-	-
Sukamiskin	2	1	-
Cisaranten Endah	1	2	-
Kecamatan Arcamanik	5	5	-

Lanjutan Tabel/*Continued Table 6.1*

Kelurahan Village	Tekstil Textile	Barang Jadi Finished Goods	Barang Galian Bukan Logam Non Metallic Minerals
(1)	(5)	(6)	(7)
Cisaranten Kulon	-	-	-
Cisaranten Binaharapan	2	1	-
Sukamiskin	2	2	-
Cisaranten Endah	-	-	5
Kecamatan Arcamanik	4	3	5

Lanjutan Tabel/*Continued Table 6.1*

Kelurahan Village	Anyaman Webbing	Makanan Food	Minuman Drink
(1)	(8)	(9)	(10)
Cisaranten Kulon	-	3	3
Cisaranten Binaharapan	-	3	7
Sukamiskin	1	1	1
Cisaranten Endah	2	7	7
Kecamatan Arcamanik	3	14	18

Lanjutan Tabel/*Continued Table 6.1*

Kelurahan Village	Pengolahan Tembakau Tobacco Processing	Kertas Paper	Percetakan Dan Reproduksi Printing and Reproduction
(1)	(11)	(12)	(13)
Cisaranten Kulon	-	-	-
Cisaranten Binaharapan	-	1	1
Sukamiskin	-	-	-
Cisaranten Endah	-	-	-
Kecamatan Arcamanik	-	1	1

Lanjutan Tabel/*Continued Table 6.1*

Kelurahan Village	Alat Angkutan Lainnya Other transport Equipment	Kerajinan Lainnya Other Craft	Reparasi dan Pemasangan Mesin Machine Repair an installation
(1)	(14)	(15)	(16)
Cisaranten Kulon	-	-	-
Cisaranten Binaharapan	-	-	5
Sukamiskin	-	-	-
Cisaranten Endah	-	-	-
Kecamatan Arcamanik	-	-	5

Catatan/Note:

Sumber/Source: BPS, Pendataan Potensi Desa (Podes) 2021/BPS-Statistics Indonesia, Village Potential Data Collecting 2021

7

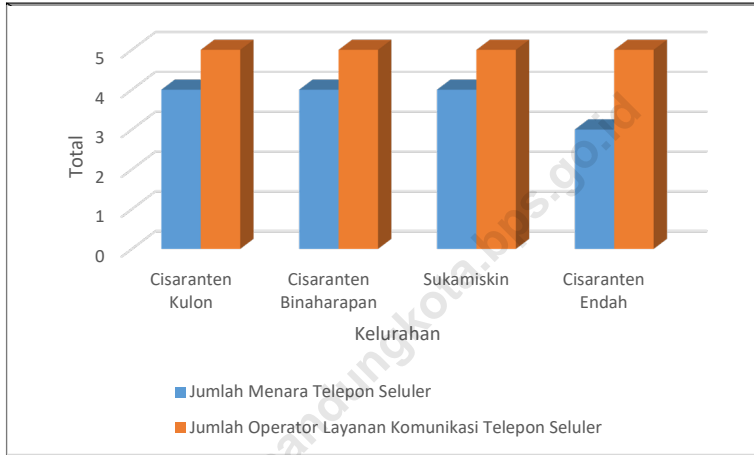
Pariwisata, Transportasi dan Komunikasi

Jumlah Hotel dan Penginapan di Kecamatan Arcamanik 2021



Gambar 7.1
Figures

Jumlah Menara Telepon seluler dan Operator Layanan Komunikasi Telepon Seluler Menurut Kelurahan di Kecamatan Arcamanik, 2021
Number of Base Transceiver Station (BTS) and Cellular Phone Communication Service Operators by Villages in Arcamanik Subdistrict, 2021



Sumber/Source: BPS, Pendataan Potensi Desa (Podes) 2021/BPS-Statistics Indonesia, Village Potential Data Collecting 2021

**7.1 PARIWISATA
TOURISM**

Tabel 7.1.1 Jumlah Sarana Akomodasi Menurut Kelurahan dan Jenis Akomodasi di Kecamatan Arcamanik 2021
Number of Accomodation Facilities by Villages and Type of Accomodation in Arcamanik Subdistrict, 2021

Desa/Kelurahan Village/Kelurahan	Hotel Hotel	Penginapan Inn
(1)	(2)	(3)
Cisaranten Kulon	-	-
Cisaranten Binaharapan	-	-
Sukamiskin	-	-
Cisaranten Endah	-	-
Kecamatan Arcamanik	-	-

Catatan/Note: ...

Sumber/Source: BPS, Pendataan Potensi Desa (Podes) 2021/BPS-Statistics Indonesia, Village Potential Data Collecting 2021

7.2 TRANSPORTASI TRANSPORTATION

Tabel 7.2.1 Prasarana dan Sarana Transportasi Antar Kelurahan Menurut Kelurahan di Kecamatan Arcamanik, 2021
Inter-Villages Transportation Infrastructure and Facilities by Villages in Arcamanik Subdistrict, 2021

Kelurahan Village	Jenis Prasarana Transportasi Type of Transportation Infrastructure	Keberadaan Angkutan Umum Availability of Public Transportation
(1)	(2)	(3)
Cisaranten Kulon	Darat	Ada, dengan trayek tetap
Cisaranten Binaharapan	Darat	Ada, dengan trayek tetap
Sukamiskin	Darat	Ada, dengan trayek tetap
Cisaranten Endah	Darat	Ada, dengan trayek tetap

Lanjutan Tabel/*Continued Table 7.2.1*

Kelurahan Village	Jenis Permukaan Jalan Darat Terluas Type of The Widest Road Surface	Dapat Dilalui Kendaraan Bermotor Roda 4 atau Lebih Passable by Vehicle with 4
(1)	(4)	(5)
Cisaranten Kulon	Aspal/Beton	Sepanjang Tahun
Cisaranten Binaharapan	Aspal/Beton	Sepanjang Tahun
Sukamiskin	Aspal/Beton	Sepanjang Tahun
Cisaranten Endah	Aspal/Beton	Sepanjang Tahun

Catatan/Note: ...

Sumber/Source: BPS, Pendataan Potensi Desa (Podes) 2021/BPS-Statistics Indonesia, Village Potential Data Collecting 2021

7.3 KOMUNIKASI COMMUNICATION

Tabel 7.3.1 Keberadaan Kantor Pos/Pos Pembantu/Rumah Pos, Pos Keliling, dan Perusahaan/Agen Jasa Ekspedisi Swasta Menurut Kelurahan di Kecamatan Arcamanik, 2021
Number of Post Office/Subsidiary of Post Office, Mobile Portal Service, Private Expedition Service Company by Villages in Arcamanik Subdistrict, 2021

Kelurahan Village	Kantor Pos/Pos Pembantu/Rumah Pos Post Office/	Pos Keliling Mobile Portal Service	Perusahaan/Agen Jasa Ekspedisi Swasta Private Expedition
(1)	(2)	(3)	(4)
Cisaranten Kulon	Beroperasi	Tidak ada	Beroperasi
Cisaranten Binaharapan	Beroperasi	Tidak ada	Beroperasi
Sukamiskin	Beroperasi	Ada	Beroperasi
Cisaranten Endah	Beroperasi	Ada	Beroperasi
Kecamatan Arcamanik			

Catatan/Note: ...

Sumber/Source: BPS, Pendataan Potensi Desa (Podes) 2021/BPS-Statistics Indonesia, Village Potential Data Collecting 2021

Tabel
Table 7.3.2

Jumlah Menara Telepon seluler dan Operator Layanan Komunikasi Telepon Seluler Menurut Kelurahan di Kecamatan Arcamanik, 2021
Number of Base Transceiver Station (BTS) and Cellular Phone Communication Service Operators by Villages in Arcamanik Subdistrict, 2021

Kelurahan Village	Jumlah Menara Telepon seluler Number of Base Transceiver Station (BTS)	Jumlah Operator Layanan Komunikasi Telepon Seluler Cellular Phone Communication Service
(1)	(2)	(3)
Cisaranten Kulon	4	5
Cisaranten Binaharapan	4	5
Sukamiskin	4	5
Cisaranten Endah	3	5
Kecamatan Arcamanik	15	20

Catatan/Note: ...

Sumber/Source: BPS, Pendataan Potensi Desa (Podes) 2021/BPS-Statistics Indonesia, Village Potential Data Collecting 2021

Tabel 7.3.3
Table

**Kekuatan Sinyal Telepon Seluler dan Jenis Sinyal Internet
Telepon Seluler Menurut Kelurahan di Kecamatan
Arcamanik, 2021**
*The Strenght of Cellular Phone Signal by Villages in
Arcamanik Subdistrict, 2021*

Kelurahan Village	Kekuatan Sinyal Telepon Seluler The Strenght of Cellular Phone Signal	Jenis Sinyal Internet Telepon Seluler Type of Cellular Phone Signal
(1)	(2)	(3)
Cisaranten Kulon	Sinyal sangat kuat	4G/LTE
Cisaranten Binaharapan	Sinyal sangat kuat	4G/LTE
Sukamiskin	Sinyal sangat kuat	4G/LTE
Cisaranten Endah	Sinyal sangat kuat	4G/LTE
Kecamatan Arcamanik	Sinyal sangat kuat	4G/LTE

Catatan/Note: ...

Sumber/Source: BPS, Pendataan Potensi Desa (Podes) 2021/BPS-Statistics Indonesia, Village Potential Data Collecting 2021

8

Perbankan, Koperasi, dan Perdagangan

Banking, Cooperative, and Trade

Jumlah Fasilitas Ekonomi di Kecamatan Arcamanik

2021

Kelompok
Pertokoan 17



Pasar dengan Bangunan
Permanen 0



Pasar dengan Bangunan
Semi Permanen 0



Pasar Tanpa Bangunan 1



Warung
kedai
makan,
minum 261

Minimarket, Swalayan,
Supermarket 18



Restoran 22



Hotel 0

Toko Warung
Kelontong 420



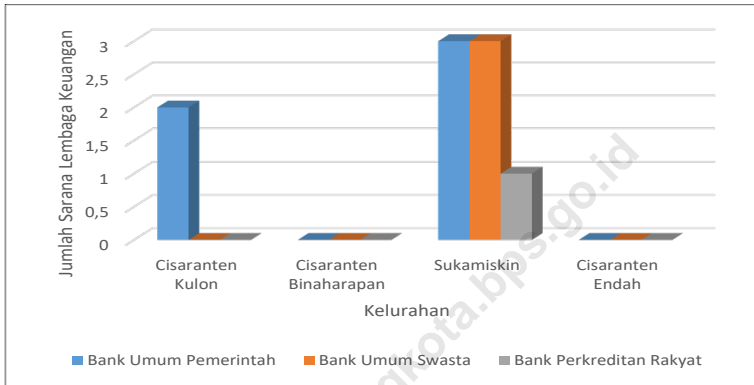
Penginapan
0



Sumber: Survei Potensi Desa 2021
Sumber gambar: freepik.com

Gambar 8.1
Figures

Banyaknya Sarana Lembaga Keuangan Bank Menurut Kelurahan di Kecamatan Arcamanik, 2021
Number of Financial Institutions Bank per Village in Arcamanik SubDistrict, 2021



Sumber/Source: BPS, Pendataan Potensi Desa (Podes) 2021/BPS-Statistics Indonesia, Village Potential Data Collecting 2021

Tabel 8.1 Banyaknya Sarana Lembaga Keuangan Bank Menurut Kelurahan dan Jenis Bank di Kecamatan Arcamanik, 2021
Table 8.1 *Number of Bank by Village and Type of Bank in Arcamanik Subdistrict, 2021*

Kelurahan Village	Bank Umum Pemerintah Government Bank	Bank Umum Swasta Private Bank	Bank Perkreditan Rakyat (BPR) Rural Bank
(2)	(3)	(4)	(5)
Cisaranten Kulon	2	-	-
Cisaranten Binaharapan	-	-	-
Sukamiskin	3	3	1
Cisaranten Endah	-	-	-
Jumlah	5	3	1

Catatan/Note: ...

Sumber/Source: BPS, Pendataan Potensi Desa (Podes) 2021/BPS-Statistics Indonesia, Village Potential Data Collecting 2021

Tabel 8.2
Table

Banyaknya Koperasi Aktif Menurut Menurut Kelurahan dan Jenis Koperasi di Kecamatan Arcamanik, 2021
Number of Cooperative by Villages and Type of Cooperative in Arcamanik Subdistrict, 2021

Kelurahan Village	Koperasi Unit Desa (KUD) Village Cooperative Unit	Koperasi Industri Kecil dan Kerajinan Rakyat (Kopinkra) Small Industry and Citizen Handicraft Cooperative
(2)	(3)	(4)
Cisaranten Kulon	-	-
Cisaranten Binaharapan	-	-
Sukamiskin	-	-
Cisaranten Endah	-	-
Jumlah/Total	-	-

Lanjutan Tabel/*Continued Table 8.2*

Kelurahan Village	Koperasi Simpan Pinjam (Kospin) Savings and Loan Cooperative	Koperasi Lainnya Other Cooperative
(1)	(4)	(5)
Cisaranten Kulon	-	-
Cisaranten Binaharapan	-	1
Sukamiskin	-	-
Cisaranten Endah	8	-
Kecamatan Arcamanik	8	1

Catatan/Note: "

Sumber/Source: BPS, Pendataan Potensi Desa (Podes) 2021/BPS-Statistics Indonesia, Village Potential Data Collecting 2021

Tabel
Table 8.3**Banyaknya Sarana Perdagangan Menurut Kelurahan dan Jenis Sarana Perdagangan di Kecamatan Arcamanik, 2021**
Number of Trade Facilities by Villages and Type of Trade Facilities in Arcamanik Subdistrict, 2021

Desa/Kelurahan Village/Kelurahan	Kelompok Pertokoan Shopping Complex	Pasar dengan Bangunan Permanen Markets in Permanent Building	Pasar dengan Bangunan Semi Permanen Market in Semi Permanent Building
(2)	(3)	(4)	(5)
Cisaranten Kulon	8	-	-
Cisaranten Binaharapan	1	-	-
Sukamiskin	3	-	-
Cisaranten Endah	5	-	-
Jumlah	17	-	-

Lanjutan Tabel/*Continued Table 8.3*

Desa/Kelurahan Village/Kelurahan	Pasar tanpa Bangunan Market without Permanent Building	Mini Market/ Swalayan/ Supermarket Mini Market/ Swalayan/ Supermarket	Restoran/ Rumah Makan Restaurant/ Food Stall
(1)	(5)	(6)	(7)
Cisaranten Kulon	1	2	11
Cisaranten Binaharapan	-	3	-
Sukamiskin	-	10	6
Cisaranten Endah	-	3	5
Kecamatan Arcamanik	1	18	20

Catatan/Note: ""

Sumber/Source: BPS, Pendataan Potensi Desa (Podes) 2021/BPS-Statistics Indonesia, Village Potential Data Collecting 2021

ST 2023

SENSUS PERTANIAN

BerAKHLAK

Berorientasi Pelayanan Akuntabel Kompeten
Harmonis Loyal Adaptif Kolaboratif

DATA

MENCERDASKAN BANGSA
-ENLIGHTEN THE NATION-

ARCA



BADAN PUSAT STATISTIK
KOTA BANDUNG
BPS-Statistics of Bandung Municipality
Jl. Jendral Sudarto No. 93 Bandung 40273
Telp./ Fax : (022)7305-091
Homepage : <http://www.bandung.pusatbps.go.id>
Email : bps@bps.go.id

ISSN 2797-474X



9 772797 474005