

Nomor Katalog: 1102001.1108080

KECAMATAN MONTASIK DALAM ANGKA

2023



*BADAN PUSAT STATISTIK
KABUPATEN ACEH BESAR
BPS-STATISTICS OF ACEH BESAR REGENCY*

Nomor Katalog: 1102001.1108080

KECAMATAN MONTASIK DALAM ANGKA

2023



KECAMATAN MONTASIK DALAM ANGKA
Montasik Subdistrict in Figures
2023

ISSN: 2407-5183

No. Publikasi/*Publication Number*:

Katalog /*Catalog*:1102001.1108080

Ukuran Buku/*Book Size*: 14,8 cm x 21 cm

Jumlah Halaman/*Number of Pages* : XXV + 95 hal/*pages*

Naskah/*Manuscript*:

BPS Kabupaten Aceh Besar

BPS-Statistics of Aceh Besar Regency

Penyunting/*Editor*:

BPS Kabupaten Aceh Besar

BPS-Statistics of Aceh Besar Regency

Desain Kover/*Cover Design*:

BPS Kabupaten Aceh Besar

BPS-Statistics of Aceh Besar Regency

Ilustrasi Kover/*Cover Illustration*:

BPS Kabupaten Aceh Besar

BPS-Statistics of Aceh Besar Regency

Diterbitkan oleh/*Published by*:

©BPS Kabupaten Aceh Besar/*BPS-Statistics of Aceh Besar Regency*

Dicetak oleh/*Printed by*:

BPS Kabupaten Aceh Besar

BPS-Statistics of Aceh Besar Regency

Dilarang mengumumkan, mendistribusikan, mengomunikasikan, dan/atau menggandakan sebagian atau seluruh isi buku ini untuk tujuan komersil tanpa izin tertulis dari Badan Pusat Statistik Kabupaten Aceh Besar.

Prohibited to announce, distribute, communicate, and/or copy part or all of this book for commercial purpose without permission from BPS-Statistics Indonesia of Aceh Besar Regency

TIM PENYUSUN/TEAM MEMBERS

Pengarah/Director

Irnanto, S.T. M.M

Penanggung Jawab/Persons in Charge

Irnanto, S.T. M.M

Penyunting/Editors

Tri Nanda Farida, A.Md.

Pengolah Data dan Penulis Naskah/Data Processor and Writers

Tri Nanda Farida, A.Md.

Penata Letak/Layout Designers

Tri Nanda Farida, A.Md.

<https://aceh.ac.id/bps.go.id>

KONTRIBUTOR DATA/DATA CONTRIBUTORS

1. Kementerian Agama/*Ministry of Religious Affair*
2. Kementerian Pendidikan dan Kebudayaan/*Ministry of Education and Culture*
3. Badan Meteorologi Klimatologi dan Geofisika/*Meteorological, Climatology, and Geophysical Agency*
4. Badan Pusat Statistik/*BPS-Statistics Indonesia*
5. Bappeda Aceh Besar / *Regional Planning Board of Aceh Besar Regency*
6. Kantor Camat Montasik/ *Montasik Subdistrict Office*
7. Badan Kepegawaian dan Pengembangan Sumber Daya Manusia Aceh Besar/*Human Resources Development Board of Aceh Besar Regency*
8. Direktorat Jenderal Kependudukan dan Pencatatan Sipil Kementerian Dalam Negeri Republik Indonesia/ *Directorate General of Population and Civil Registration Ministry of the Republic of Indonesia*
9. Dinas Kesehatan Kabupaten Aceh Besar/*Public Health Service of Aceh Besar Regency*

**KEPALA BPS KABUPATEN ACEH BESAR
CHIEF STATISTICIAN OF ACEH BESAR REGENCY**



IRNANTO, ST, MM



KATA PENGANTAR

Kecamatan Montasik Dalam Angka 2023 merupakan publikasi yang diterbitkan oleh Badan Pusat Statistik (BPS) Kabupaten Aceh Besar. Publikasi ini disusun sebagai usaha untuk mewujudkan ketersediaan data untuk perencanaan pembangunan yang menuntut ketersediaan data yang tepat dan berkualitas. Publikasi ini memuat gambaran umum tentang Kecamatan Montasik dalam angka-angka.

Data yang dihimpun adalah statistik dasar yang bersumber dari BPS, statistik sektoral yang bersumber dari instansi pemerintah, dan statistik khusus yang bersumber dari instansi lainnya. Publikasi ini merupakan upaya dalam mengembangkan perstatistikan daerah agar tersedia data yang terpadu bagi berbagai keperluan di daerah ini. Dari sisi kemudahan akses data, publikasi dan data-data dalam publikasi ini dapat diperoleh dengan mengunjungi website BPS Kabupaten Aceh Besar (acehbesarkab.bps.go.id) tanpa berbayar.

Publikasi ini dapat terwujud berkat kerja sama dan partisipasi dari berbagai pihak. Kepada semua pihak yang telah memberikan kontribusi, kami sampaikan penghargaan dan terima kasih. Semoga penyajian data statistik ini dapat bermanfaat bagi semua pihak, terutama dalam rangka menyusun dan melaksanakan pembangunan. Kami mengharapkan tanggapan dan saran untuk perbaikan edisi yang akan datang.

26, September 2023
Kepala BPS
Kabupaten Aceh Besar

Irnanto, S.T M.M



PREFACE

Montasik District in Figures 2023 is a publication published by the Central Statistics Agency (BPS) of Aceh Besar Regency. This publication was prepared as an effort to realize data availability for development planning which demands the availability of data precise and high quality. This publication contains a general description of Montasik District in figures.

The data collected is basic statistics sourced from BPS, sectoral statistics sourced from government agencies, and special statistics sourced from other agencies. This publication is an effort to develop regional statistics so that Integrated data is available for various needs in this area. From the side easy access to data, publications and data in this publication obtained by visiting the Aceh Besar Regency BPS website (acehbesarkab.bps.go.id) without paying.

This publication was made possible thanks to the cooperation and participation of various parties. To all parties who have contributed, we express our appreciation and thanks. Hopefully the presentation of the data These statistics can be useful for all parties, especially in order plan and implement development. We hope feedback and suggestions for improvements to future editions.

*26 September 2023
Chief Statistician of
Aceh Besar Regency*

Irnanto, S.T M.M

DAFTAR ISI/CONTENTS

| | Halaman <i>Page</i> |
|--|------------------------|
| Kata Pengantar/ <i>Preface</i> | xii |
| Daftar Isi/ <i>Contents</i> | xiii |
| Daftar Tabel/ <i>List of Tables</i> | xv |
| Daftar Gambar/ <i>List of Figures</i> | xxi |
| Penjelasan Umum/ <i>Explanatory Notes</i> | xxiii |
| Daftar Singkatan/ <i>List of Abbreviation</i> | xxv |
| 1. Geografi dan Iklim/ <i>Geography and Climate</i> | 1 |
| 2. Pemerintahan/ <i>Government</i> | 11 |
| 3. Penduduk/ <i>Population</i> | 21 |
| 4. Sosial dan Kesejahteraan Rakyat/ <i>Social and Welfare</i> | 31 |
| 5. Pertanian/ <i>Agriculture</i> | 59 |
| 6. Pariwisata, Transportasi, dan Komunikasi/ <i>Tourism, Transportation, and Communication</i> | 73 |
| 7. Perbankan, Koperasi, dan Perdagangan/ <i>Banking, Cooperative, and Trade</i> | 87 |

DAFTAR TABEL/LIST OF TABLES

Halaman
Page

1. GEOGRAFI DAN IKLIM/*GEOGRAPHY AND CLIMATE*

1.1 KEADAAN GEOGRAFI *GEOGRAPHY CONDITION*

- 1.1.1 Luas Daerah Menurut Desa/Kelurahan di Kecamatan Montasik, 2022
Total Area by Villages/Kelurahan in Montasik Subdistrict, 2022..... 7
- 1.1.2 Jarak ke Ibukota Kecamatan dan Ibukota Kabupaten/Kota Menurut Desa/Kelurahan di Kecamatan Montasik (km), 2022
Distance to the Subdistrict Capital and Regency/Municipal Capital by Villages/Kelurahan in Montasik Subdistrict (km), 2022..... 9

1.2 KEADAAN IKLIM *CLIMATE CONDITION*

- 1.2.1 Pengamatan Unsur Iklim Menurut Bulan di Stasiun Montasik, 2022
Observation of Climate Elements by Month at Montasik Station, 2022..... 11

2. PEMERINTAHAN/*GOVERNMENT*

2.1 WILAYAH ADMINISTRATIF *ADMINISTRATIVE AREA*

- 2.1.1 Jumlah Dusun Menurut Desa/Kelurahan di Kecamatan Montasik, 2022
Number of Dusun by Villages¹/Kelurahan in Montasik Subdistrict, 2022..... 20

2.2 SUMBER DAYA MANUSIA *HUMAN RESOURCES*

- 2.2.1 Jumlah Pegawai Negeri Sipil Menurut Pemerintah Daerah dan Jenis Kelamin, 2022
Number of Civil Servants by Local Government and Sex, 2022..... 22
- 2.2.2 Jumlah Pegawai Negeri Sipil Pemerintah Daerah Kecamatan Montasik Menurut Tingkat Pendidikan dan Jenis Kelamin, 2022
Number of Civil Servants of Montasik District Government by Educational Level and Sex, 2022..... 23

3. PENDUDUK/POPULATION

| | | |
|-------|---|----|
| 3.1.1 | Penduduk, Distribusi Persentase Penduduk, Kepadatan Penduduk, Rasio Jenis Kelamin Penduduk Menurut Desa/Kelurahan di Kecamatan Montasik, 2022 <i>Population, Percentage Distribution of Population, Population Density, and Population Sex Ratio by Villages/Kelurahan in Montasik Subdistrict, 2022</i> | 32 |
| 3.1.2 | Jumlah Penduduk Menurut Kelompok Umur di Kecamatan Montasik, 2022 <i>Population by Age Groups and Sex in Montasik Subdistrict, 2022</i> | 36 |

4. SOSIAL DAN KESEJAHTERAAN RAKYAT/SOCIAL AND WELFARE

**4.1 PENDIDIKAN
EDUCATION**

| | | |
|-------|---|----|
| 4.1.1 | Banyaknya Desa ¹ /Kelurahan yang Memiliki Fasilitas Sekolah Menurut Tingkat Pendidikan di Kecamatan Montasik, 2020–2022 <i>Number of Villages¹/Kelurahan Having Educational Facilities by Educational Level in Montasik Subdistrict, 2020–2022</i> | 40 |
| 4.1.2 | Jumlah Sekolah Menurut Tingkat Pendidikan di Kecamatan Montasik, 2021/2022 dan 2022/2023 <i>Number of Schools by Educational Level in Montasik Subdistrict, 2021/2022 and 2022/2023</i> | 41 |
| 4.1.3 | Jumlah Guru Menurut Tingkat Pendidikan di Kecamatan Montasik, 2021/2022 dan 2022/2023 <i>Number of Teachers by Educational Level in Montasik Subdistrict, 2021/2022 and 2022/2023</i> | 42 |
| 4.1.4 | Jumlah Murid Menurut Tingkat Pendidikan di Kecamatan Montasik, 2021/2022 dan 2022/2023 <i>Number of Pupils by Educational Level in Montasik Subdistrict, 2021/2022 and 2022/2023</i> | 43 |

**4.2 KESEHATAN
HEALTH**

| | | |
|---|---|----|
| 4.2.1 | Banyaknya Desa ¹ /Kelurahan yang Memiliki Sarana Kesehatan Menurut Jenis Sarana Kesehatan di Kecamatan Montasik, 2020–2022 <i>Number of Villages¹/Kelurahan Health Facilities by Type of Health Facilities in Montasik Subdistrict, 2020–2022</i> | 44 |
| 4.2.2 | Banyaknya Warga Penderita Kekurangan Gizi Menurut Desa/ Kelurahan di Kecamatan Montasik, 2021 <i>Number of People with Malnutrition by Villages/Kelurahan in Montasik Subdistrict, 2021.....</i> | 45 |
| | | |
| 4.3 PERUMAHAN DAN LINGKUNGAN HOUSING AND ENVIRONMENT | | |
| 4.3.1 | Banyaknya Desa ¹ /Kelurahan Menurut Sumber Air Minum Sebagian Besar Keluarga di Kecamatan Montasik, 2020–2022 <i>Number of Villages¹/Kelurahan by Drinking Water Source of Majority Family in Montasik Subdistrict, 2020–2022.....</i> | 47 |
| 4.3.2 | Banyaknya Keluarga Menurut Desa/Kelurahan dan Jenis Pengguna Listrik di Kecamatan Montasik, 2022 <i>Number of Family by Villages/Kelurahan and Type of Electricity Consumer in Montasik Subdistrict, 2022.....</i> | 48 |
| 4.3.3 | Banyaknya Desa ¹ /Kelurahan Menurut Sumber Penerangan Jalan Utama Desa/Kelurahan di Kecamatan Montasik, 2020–2022 <i>Number of Villages¹/Kelurahan by Source of Villages/Kelurahan's Main Street Illumination in Montasik Subdistrict, 2020–2022.....</i> | 50 |
| 4.3.4 | Banyaknya Desa ¹ /Kelurahan Menurut Penggunaan Fasilitas Tempat Buang Air Besar Sebagian Besar Keluarga di Kecamatan Montasik, 2020–2022 <i>Number of Villages¹/Kelurahan by Toilet Facility Used by Majority Family in Montasik Subdistrict, 2020–2022.....</i> | 51 |
| 4.3.5 | Banyaknya Desa/Kelurahan Menurut Jenis Bahan Bakar untuk Memasak yang Digunakan Sebagian Besar Keluarga di Kecamatan Montasik, 2022 <i>Number of Villages/Kelurahan by Type of Cooking Fuel Used by Majority Family in Montasik Subdistrict, 2022.....</i> | 52 |

| | | |
|------------|--|----|
| 4.4 | AGAMA DAN SOSIAL LAINNYA | |
| | RELIGION AND OTHER SOCIAL AFFAIRS | |
| 4.4.1 | Jumlah Tempat Peribadatan Menurut Desa/Kelurahan di Kecamatan Montasik, 2022 <i>Number of Worship Places by Villages/Kelurahan in Montasik Subdistrict, 2022</i> | 53 |
| 4.4.2 | Banyaknya Desa/Kelurahan yang Memiliki Kelompok Kegiatan Olahraga Menurut Jenis Olahraga dan Ketersediaan Fasilitas/Lapangan Olahraga di Kecamatan Montasik, 2022 <i>Number of Villages/Kelurahan Having Sport Activities Groups by Type of Sport and Availability of Sport Facilities/Fields in Montasik Subdistrict, 2022</i> | 55 |
| 5. | PERTANIAN/AGRICULTURE | |
| 5.1 | Luas Panen Tanaman Sayuran dan Buah-buahan Semusim Menurut Jenis Tanaman di Kecamatan Montasik (ha), 2019–2022 <i>Harvested Area of Seasonal Vegetables and Fruits by Kind of Plant in Montasik Subdistrict (ha), 2019–2022</i> | 60 |
| 5.2 | Produksi Tanaman Sayuran dan Buah-buahan Semusim Menurut Jenis Tanaman di Kecamatan Montasik (kuintal), 2019–2022 <i>Production of Seasonal Vegetables and Fruits by Kind of Plant in Montasik Subdistrict (quintal), 2019–2022</i> | 61 |
| 5.3 | Luas Panen Tanaman Biofarmaka Menurut Jenis Tanaman di Kecamatan Montasik (m ²), 2019–2022 <i>Harvested Area of Medicinal Plants by Kind of Plant in Montasik Subdistrict (m²), 2019–2022</i> | 62 |
| 5.4 | Produksi Tanaman Biofarmaka Menurut Jenis Tanaman di Kecamatan Montasik (kg), 2019–2022 <i>Production of Medicinal Plants by Kind of Plant in Montasik Subdistrict (kg), 2019–2022</i> | 63 |
| 5.5 | Luas Panen Tanaman Hias Menurut Jenis Tanaman di Kecamatan Montasik (m ²), 2019–2022 <i>Harvested Area of Ornamental Plants by Kind of Plant in Montasik Subdistrict (m²), 2019–2022</i> | 64 |

| | | |
|------------|--|----|
| 5.6 | <p>Produksi Tanaman Hias Menurut Jenis Tanaman di Kecamatan Montasik (m²), 2019–2022 <i>Production of Annual Fruits and Vegetables by Kind of Plant in Montasik Subdistrict (m²), 2019–2022</i>.....</p> | 65 |
| 5.7 | <p>Produksi Buah-Buahan dan Sayuran Tahunan Menurut Jenis Tanaman di Kecamatan Montasik (kuintal), 2019–2022 <i>Production of Annual Fruits and Vegetables by Kind of Plant in Montasik Subdistrict (quintal), 2019–2022</i>.....</p> | 66 |
| 6. | PARIWISATA, TRANSPORTASI, DAN KOMUNIKASI/TOURISM, TRANSPORTATION, AND COMUNICATION | |
| 6.1 | PARIWISATA TOURISM | |
| 6.1.1 | <p>Jumlah Sarana Akomodasi Menurut Desa/Kelurahan dan Jenis Akomodasi di Kecamatan Montasik, 2022 <i>Number of Accomodation Facilities by Villages/Kelurahan and Type of Accomodation in Montasik Subdistrict, 2022</i>.....</p> | 71 |
| 6.2 | TRANSPORTASI TRANSPORTATION | |
| 6.2.1 | <p>Prasarana dan Sarana Transportasi Antar Desa/Kelurahan Menurut Desa/Kelurahan di Kecamatan Montasik, 2022 <i>Inter-Villages/Kelurahan Transportation Infrastructure and Facilities by Villages/Kelurahan in Montasik Subdistrict, 2022</i>.....</p> | 73 |
| 6.3 | KOMUNIKASI COMMUNICATION | |
| 6.2.2 | <p>Keberadaan Kantor Pos/Pos Pembantu/Rumah Pos, Pos Keliling, dan Perusahaan/Agen Jasa Ekspedisi Swasta Menurut Desa/Kelurahan di Kecamatan Montasik, 2022 <i>Number of Post Office/Subsidiary of Post Office, Mobile Portal Service, Private Expedition Service Company by Villages/Kelurahan in Montasik Subdistrict, 2022</i>.....</p> | 77 |
| 6.3.1 | <p>Jumlah Menara Telepon seluler dan Operator Layanan Komunikasi Telepon Seluler Menurut Desa/Kelurahan di Kecamatan Montasik, 2022</p> | |

| | | |
|-----------|--|----|
| | <i>Number of Base Transceiver Station (BTS) and Cellular Phone Communication Service Operators by Villages/Kelurahan in Montasik Subdistrict, 2022</i> | 79 |
| 6.3.2 | Kekuatan Sinyal Telepon Seluler dan Jenis Sinyal Internet Telepon Seluler Menurut Desa/Kelurahan di Kecamatan Montasik, 2022 <i>The Strenght of Celular Phone Signal by Villages/Kelurahan in Montasik Subdistrict, 2022</i> | 81 |
| 7. | PERBANKAN, KOPERASI DAN PERDAGANGAN/ BANKING, COOPERATIVE AND TRADE | |
| 7.1 | Banyaknya Sarana Lembaga Keuangan Bank Menurut Desa/Kelurahan dan Jenis Bank di Kecamatan Montasik, 2022 <i>Number of Bank by Villages/Kelurahan and Type of Bank in Montasik Subdistrict, 2022</i> | |
| 7.2 | Banyaknya Koperasi Aktif Menurut Menurut Desa/Kelurahan dan Jenis Koperasi di Kecamatan Montasik, 2022 <i>Number of Cooperative by Villages/Kelurahan and Type of Cooperative in Montasik Subdistrict, 2022</i> | 89 |
| 7.3 | Banyaknya Sarana Perdagangan Menurut Desa/Kelurahan dan Jenis Sarana Perdagangan di Kecamatan Montasik, 2022 <i>Number of Trade Facilities by Villages/Kelurahan and Type of Trade Facilities in Montasik Subdistrict, 2022</i> | 93 |
| 7.4 | Banyaknya Sarana Perdagangan Menurut Desa/Kelurahan dan Jenis Sarana Perdagangan di Kecamatan Montasik, 2022 <i>Number of Trade Facilities by Villages/Kelurahan and Type of Trade Facilities in Montasik Subdistrict, 2022</i> | 95 |

DAFTAR GAMBAR/LIST OF FIGURES

| | Halaman Page |
|--|-----------------|
| 1.1 Luas Daerah menurut Desa/Kelurahan (%), 2022 <i>Total Area by Village/Kelurahan (%), 2022</i> | 5 |
| 1.2 Jarak ke Ibukota Kecamatan Menurut Desa/Kelurahan di Kecamatan Montasik (km), 2022 <i>Distance to the Subdistrict Capital by Village/Kelurahan in Montasik Subdistrict (km), 2022</i> | 6 |
| 2.1 Jumlah Dusun Menurut Desa/Kelurahan di Kecamatan Montasik, 2022 <i>Number of Dusun by Villages¹/Kelurahan in Montasik Subdistrict, 2022</i> | 18 |
| 3.1 Jumlah Penduduk Berdasarkan Jenis Kelamin di Kecamatan Montasik, 2022 <i>Population by Sex in Montasik Subdistrict, 2022</i> | 30 |
| 3.2 Jumlah Penduduk Menurut Kelompok Umur di Kecamatan Montasik, 2022 <i>Population by Age Groups in Montasik Subdistrict, 2022</i> | 31 |

<https://acehbesarkab.bps.go.id>

PENJELASAN UMUM/EXPLANATORY NOTES

Tanda-tanda, satuan-satuan, dan lain-lainnya yang digunakan dalam publikasi ini adalah sebagai berikut:

Symbols, measurement units, and acronyms which are used in this publication, are as follows:

1. TANDA-TANDA/SYMBOLS

| | |
|---|-------|
| Data tidak tersedia/ <i>Data not available</i> | : ... |
| Tidak ada atau nol / <i>Null or zero</i> | : - |
| Data dapat diabaikan/ <i>Data negligible</i> | : 0 |
| Tanda decimal/ <i>Decimal point</i> | : , |
| Data tidak dapat ditampilkan/ <i>Not applicable</i> | : NA |
| Angka estimasi/ <i>Estimated figures</i> | : e |
| Angka diperbaiki/ <i>Revised figures</i> | : r |
| Angka sementara/ <i>Preliminary figures</i> | : x |
| Angka sangat sementara/ <i>Very preliminary figures</i> | : xx |
| Angka sangat sangat sementara/ <i>Very very preliminary figures</i> | : xxx |

2. SATUAN/UNITS

| | |
|--|---|
| barel/ <i>barrel</i> | : 158,99 liter/ <i>litres</i> = 1/6,2898 m ³ |
| hektar (ha)/ <i>hectare (ha)</i> | : 10 000 m ² |
| kilometer (km)/ <i>kilometres (km)</i> | : 1 000 meter/ <i>meters (m)</i> |
| knot/ <i>knot</i> | : 1,8523 km/jam (<i>km/hour</i>) |
| kuintal/ <i>quintal</i> | : 100 kg |
| KWh | : 1 000 Watt hour |
| MWh | : 1 000 KWh |
| liter (untuk beras)/ <i>litre (for rice)</i> | : 0,80 kg |
| MMSCF | : 1/35,3 m ³ |
| metrik ton (m.ton)/ <i>metric ton (m. ton)</i> | : 0,98421 long ton = 1 000 kg |
| ons/ <i>ounce</i> | : 28,31 gram/ <i>grams</i> |
| ton | : 1 000 kg |

Satuan lain: buah, dus, butir, helai/lembar, kaleng, batang, pulsa, ton kilometer (ton-km), jam, menit, persen (%).

Other units: unit, pack, pieces, sheet, tin, pulse, ton-kilometres(ton-km), hour, minute, percent (%).

Perbedaan angka di belakang koma disebabkan oleh pembulatan angka.

The difference in decimal numbers is caused by rounding.

DAFTAR SINGKATAN/LIST OF ABBREVIATION

| | |
|-----------|---|
| SI | : Stasiun Iklim/ <i>Climate Station</i> |
| SMPK | : Stasiun Meterologi Pertanian Khusus/ <i>Special Agricultural Meteorological Station</i> |
| t.t | : Tempat tidur/ <i>Bed</i> |
| BCG | : Bacillus Calmette Guerin |
| DPT | : Difteri, Pertusis, Tetanus/ <i>Diphtheria, Tetanus, and Pertussis</i> |
| TT | : Tetanus Toxoid |
| IOT | : Industri Obat Tradisional/ <i>Traditional Medicine Industry</i> |
| IKOT | : Industri Kecil Obat Tradisional/ <i>Traditional Medicine Small Industry</i> |
| Alkes | : Alat kesehatan/ <i>Health Kits</i> |
| PKRT | : Perbekalan Kesehatan Rumah tangga/ <i>Household Health Logistics</i> |
| Kompl | : Komplemen/ <i>Complement</i> |
| IRTP | : Industri Pangan Produksi Rumah Tangga/ <i>Foods Home Industry</i> |
| PBF | : Pedagang Besar Farmasi/ <i>Pharmacy Whole-seller</i> |
| GFK | : Gudang Farmasi Kab/Kota/Regency/ <i>Municipality Pharmacy Warehouse</i> |
| RB | : Rumah Bersalin/ <i>Delivery House</i> |
| Pustu | : Puskesmas pembantu/ <i>Auxiliary Public Health Center</i> |
| BP | : Balai Pengobatan/ <i>Polyclinic</i> |
| TPS | : Tempat Pembuangan Sampah Sementara / <i>landfill</i> |
| Jamkesmas | : Jaminan kesehatan masyarakat miskin/ <i>Poor public health insurance</i> |
| PJKMU | : Program Jaminan Kesehatan Masyarakat Umum/ <i>General Public Health Insurance Program</i> |
| SIUP | : Surat Ijin Usaha Perdagangan/ <i>Trading Permission Letter</i> |
| TDP | : Tanda Daftar Perusahaan/ <i>Company Registration Identity</i> |
| API | : Angka Pengenal Importir/ <i>Importer's Identity Number</i> |



BAB 1

GEOGRAFI DAN IKLIM ***GEOGRAPHY AND CLIMATE***

<http://darsesarkab.bps.go.id>



ULASAN

1. Kecamatan Montasik berbatasan langsung dengan Kecamatan Blang Bintang, Kecamatan Mesjid Raya dan Kecamatan Montasik disebelah utara, Kecamatan Kuta Malaka, dan Kecamatan Indrapuri disebelah selatan, Kecamatan Sukamakmur disebelah barat, dan Kecamatan Indrapuri disebelah timur. Kecamatan Montasik merupakan salah satu kecamatan di Kabupaten Aceh Besar yang mempunyai luas sekitar 59,73 Km². Kecamatan Montasik juga memiliki 3 Mukim dan 39 Gampong. Letak Geografis Kecamatan Montasik berada di area bukan pesisir.
2. Berdasarkan 3 mukim yang berada di Kecamatan Montasik, mukim Bukit Baro merupakan mukim yang memiliki luas terbesar dengan luas wilayah sebesar 33,9 Km² sedangkan mukim Montasik memiliki luas terkecil dengan luas wilayah sebesar 7,92 Km².
3. Berdasarkan 39 Gampong yang berada di Kecamatan Montasik, gampong Mon Ara merupakan gampong yang memiliki luas terbesar dengan luas wilayah sebesar 1.063 Ha dan ukuran terluasnya merupakan lahan non pertanian sebesar 897 Ha sedangkan gampong Kuweu dan gampong Teubang Phui Mesjid

DESCRIPTION

1. *Montasik District borders directly with Blang Bintang District, Mesjid Raya District and Montasik District to the north, Kuta Malaka District and Indrapuri District to the south, Sukamakmur District to the west, and Indrapuri District to the east. Montasik District is one of the sub-districts in Aceh Besar District which has an area of around 59.73 Km². Montasik District also has 3 Mukim and 39 Gampong. Geographical location of Montasik District is in a non-coastal area.*
2. *Based on the 3 mukims in Montasik District, the Bukit Baro mukim is the mukim with the largest area with an area of 33.9 Km², while the Montasik mukim has the smallest area with an area of 7.92 Km².*
3. *Based on the 39 gampongs located in the Montasik District, gampong Mon Ara is the gampong which has the largest area with an area of 1,063 Ha and the widest size is non-agricultural land of 897 Ha while gampong Kuweu and gampong Teubang Phui Mesjid are the gampongs which have the smallest area with an area The area is 7 Ha and the largest size is non-agricultural land of 5 Ha.*
4. *Judging from the distance between Gampong and the capital of Montasik District, the farthest*

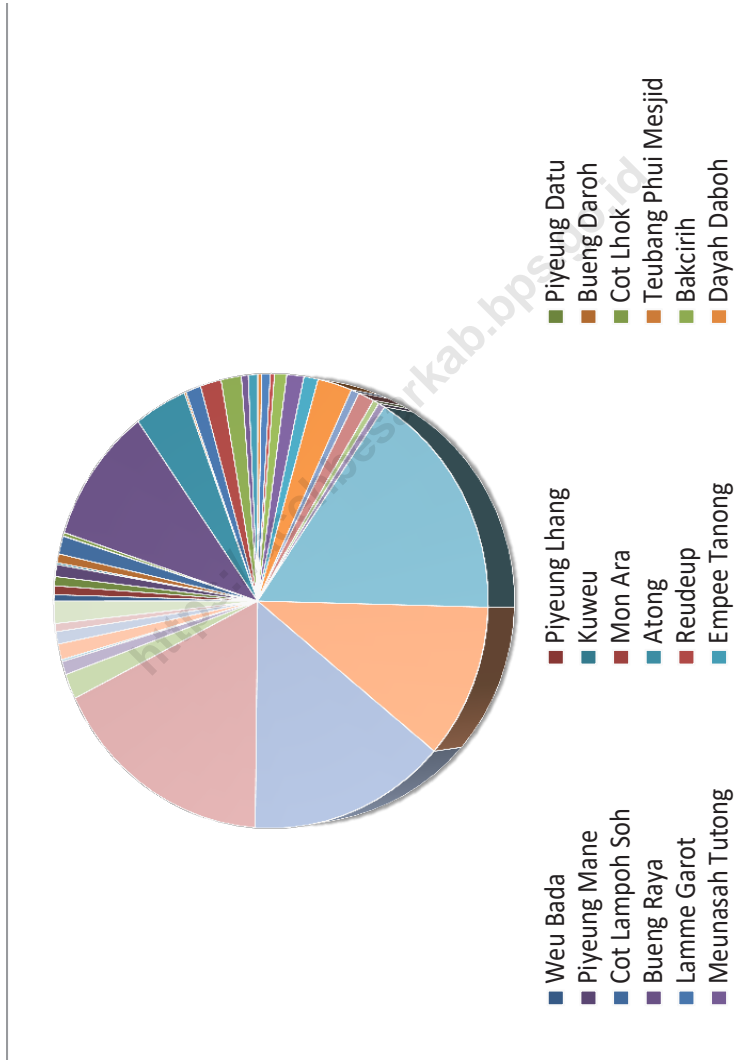
merupakan gampong yang memiliki luas terkecil dengan luas wilayah sebesar 7 Ha dan ukuran terluasnya merupakan lahan non pertanian sebesar 5 Ha.

4. Ditinjau dari jarak antara Gampong ke Ibukota Kecamatan Montasik, jarak terjauh yaitu 5 Km. Sedangkan jarak terdekatnya adalah Gampong Lamnga dengan jarak 0,5 Km.

distance is 5 km. Meanwhile, the closest distance is Gampong Lamnga with a distance of 0.5 km.

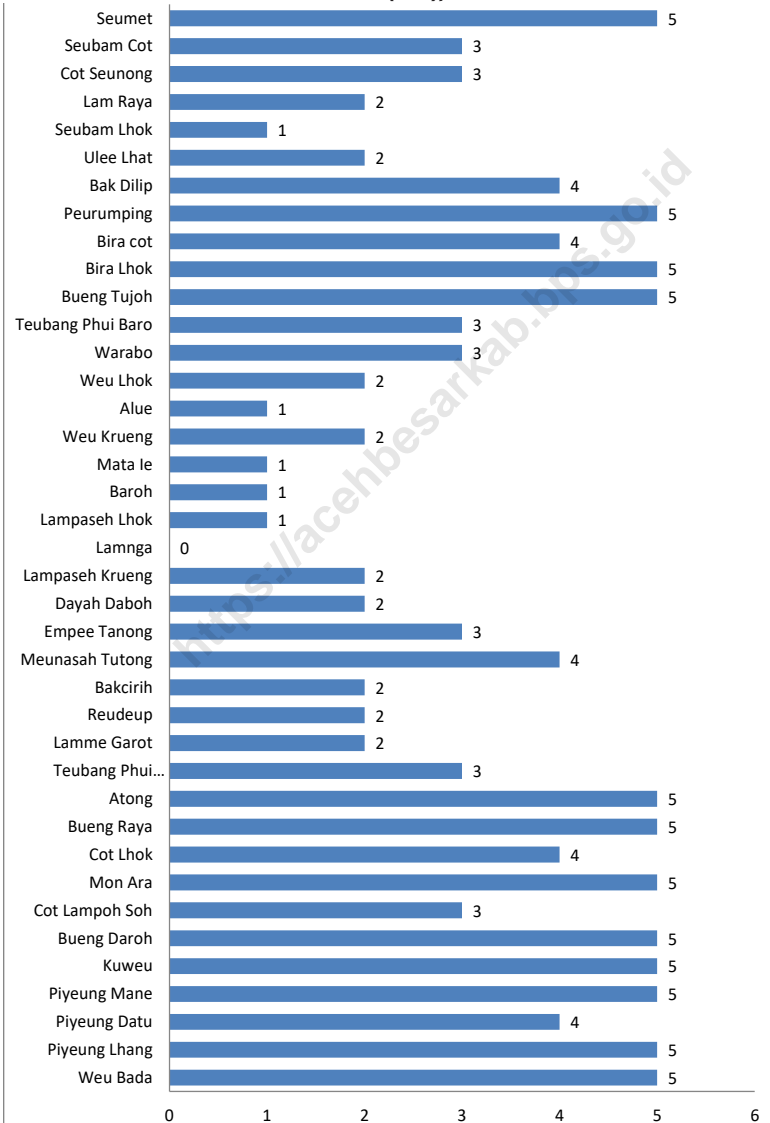
<https://acehbesarkab.bps.go.id>

Gambar 1.1 Luas Daerah menurut Desa/Kelurahan (%), 2022
Figures Total Area by Village/Kelurahan (%), 2022



Sumber/Source : BPS, Pendataan Potensi Desa (PODES) 2021

Gambar 1.2 Jarak ke Ibukota Kecamatan Menurut Desa/Kelurahan di Kecamatan Montasik (km), 2022
Figures *Distance to the Subdistrict Capital by Village/Kelurahan in Montasik Subdistrict (km), 2022*



Sumber/Source: BPS, Pendataan Potensi Desa (PODES) 2021

1.1 KEADAAN GEOGRAFI GEOGRAPHY CONDITION

Tabel 1.1.1 Luas Daerah Menurut Desa/Kelurahan di Kecamatan Montasik, 2022
Table Total Area by Villages/Kelurahan in Montasik Subdistrict, 2022

| Desa/Kelurahan Village/Kelurahan | Luas Total Area (km ² /sq.km) | Persentase terhadap Luas Kecamatan Percentage to Subdistrict Area |
|-------------------------------------|--|---|
| (1) | (2) | (3) |
| Weu Bada | 0.23 | 0.47 |
| Piyeung Lhang | 0.33 | 0.67 |
| Piyeung Datu | 0.34 | 0.69 |
| Piyeung Mane | 0.44 | 0.9 |
| Kuweu | 0.07 | 0.14 |
| Bueng Daroh | 0.33 | 0.67 |
| Cot Lampoh Soh | 0.67 | 1.36 |
| Mon Ara | 0.11 | 0.02 |
| Cot Lhok | 0.13 | 0.26 |
| Bueng Raya | 4.97 | 10.12 |
| Atong | 2 | 4.07 |
| Teubang Phui Mesjid | 0.07 | 0.14 |
| Lamme Garot | 0.57 | 1.16 |
| Reudeup | 0.78 | 1.59 |
| Bakcirih | 0.75 | 1.53 |
| Meunasah Tutong | 0.25 | 0.51 |
| Empee Tanong | 0.35 | 0.71 |
| Dayah Daboh | 0.14 | 0.29 |
| Lampaseh Krueng | 0.31 | 0.63 |
| Montasik | | |

Sumber/Source: BPS, Pendataan Potensi Desa (PODES) 2021

Lanjutan Tabel/*Continued Table* 1.1.1

| Desa/Kelurahan Village/Kelurahan | Luas Total Area (km²/sq.km) | Persentase terhadap Luas Kecamatan Percentage to Subdistrict Area |
|---|---|--|
| (1) | (2) | (3) |
| Lamnga | 0.15 | 0.31 |
| Lampaseh Lhok | 0.44 | 0.9 |
| Baroh | 0.62 | 1.26 |
| Mata le | 0.51 | 1.04 |
| Weu Krueng | 1.23 | 2.5 |
| Alue | 0.29 | 0.59 |
| Weu Lhok | 0.56 | 1.14 |
| Warabo | 0.21 | 0.43 |
| Teubang Phui Baro | 0.23 | 0.47 |
| Bueng Tujoh | 7.78 | 15.84 |
| Bira Lhok | 5.12 | 10.43 |
| Bira cot | 7.04 | 14.34 |
| Peurumping | 8.52 | 17.35 |
| Bak Dilip | 0.93 | 1.89 |
| Ulee Lhat | 0.49 | 1 |
| Seubam Lhok | 0.08 | 0.16 |
| Lam Raya | 0.58 | 1.18 |
| Cot Seunong | 0.46 | 0.94 |
| Seubam Cot | 0.3 | 0.61 |
| Seumet | 0.83 | 1.69 |
| Montasik | | |

Sumber/*Source*: BPS, Pendataan Potensi Desa (PODES) 2021

Tabel 1.1.2
Table

Jarak ke Ibukota Kecamatan dan Ibukota Kabupaten/Kota Menurut Desa/Kelurahan di Kecamatan Montasik (km), 2022
Distance to the Subdistrict Capital and Regency/Municipal Capital by Villages/Kelurahan in Montasik Subdistrict (km), 2022

| Desa/Kelurahan <i>Village/Kelurahan</i> | Jarak ke Ibukota Kecamatan <i>Distance to Subdistrict Capital</i> | Jarak ke Ibukota Kabupaten/ Kota <i>Distance to Regency/Municipal Capital</i> |
|--|--|---|
| (1) | (2) | (3) |
| Weu Bada | 5 | 41 |
| Piyeung Lhang | 5 | 42 |
| Piyeung Datu | 4 | 42 |
| Piyeung Mane | 5 | 48 |
| Kuweu | 5 | 42 |
| Bueng Daroh | 5 | 45 |
| Cot Lampoh Soh | 3 | 35 |
| Mon Ara | 5 | 43 |
| Cot Lhok | 4 | 43 |
| Bueng Raya | 5 | 37 |
| Atong | 5 | 50 |
| Teubang Phui Mesjid | 3 | 46 |
| Lamme Garot | 2 | 46 |
| Reudeup | 2 | 45 |
| Bakcirih | 2 | 45 |
| Meunasah Tutong | 4 | 43 |
| Empee Tanong | 3 | 37 |
| Dayah Daboh | 2 | 36 |
| Lampaseh Krueng | 2 | 40 |
| Lamnga | 0,5 | 40 |

Sumber/Source: BPS, Pendataan Potensi Desa (PODES) 2021

Lanjutan Tabel/*Continued Table* 1.1.2

| Desa/Kelurahan Village/Kelurahan | Jarak ke Ibukota Kecamatan Distance to Subdistrict Capital | Jarak ke Ibukota Kabupaten/ Kota Distance to Regency/Municipal Capital |
|---|---|---|
| (1) | (2) | (3) |
| Lampaseh Lhok | 1 | 36 |
| Baroh | 1 | 35 |
| Mata le | 1 | 37 |
| Weu Krueng | 2 | 37 |
| Alue | 1 | 46 |
| Weu Lhok | 2 | 32 |
| Warabo | 3 | 50 |
| Teubang Phui Baro | 3 | 40 |
| Bueng Tujoh | 5 | 40 |
| Bira Lhok | 5 | 58 |
| Bira cot | 4 | 50 |
| Peurumping | 5 | 40 |
| Bak Dilip | 4 | 42 |
| Ulee Lhat | 2 | 36 |
| Seubam Lhok | 1 | 35 |
| Lam Raya | 2 | 36 |
| Cot Seunong | 3 | 37 |
| Seubam Cot | 3 | 36 |
| Seumet | 5 | 37 |
| Montasik | | |

Sumber/*Source*: BPS, Pendataan Potensi Desa (PODES) 2021

1.2 KEADAAN IKLIM CLIMATE CONDITION

Tabel 1.2.1 Pengamatan Unsur Iklim Menurut Bulan di Stasiun Montasik, 2022
Table *Observation of Climate Elements by Month at Montasik Station, 2022*

| Bulan Month | Jumlah Curah Hujan Number of Precipitation (mm) | Jumlah Hari Hujan (hari) Number of Rainy Days (day) |
|---------------------|---|---|
| (1) | (2) | (3) |
| Januari/January | 395.4 | 20.0 |
| Februari/February | 420.2 | 17.0 |
| Maret/March | 336.5 | 24.0 |
| April/April | 69.8 | 15.0 |
| Mei/May | 153.0 | 21.0 |
| Juni/June | 296.4 | 22.0 |
| Juli/July | 154.9 | 17.0 |
| Agustus/August | 193.9 | 16.0 |
| September/September | 118.8 | 15.0 |
| Oktober/October | 405.5 | 19.0 |
| November/November | 366.0 | 20.0 |
| Desember/December | 461.8 | 19.0 |

Sumber/Source: BMKG (Stasiun Meteorologi Sultan Iskandar Muda)

<https://acehbesarkab.bps.go.id>



BAB 2

PEMERINTAHAN *GOVERNMENT*

<http://lap.kesarkab.bps.go.id>



PENJELASAN TEKNIS

1. Pegawai Negeri Sipil adalah pegawai pemerintah yang telah diangkat dan diserahi tugas negara.
2. Susunan Pemerintahan Kabupaten Aceh Besar periode 2017–2022 terdiri dari Bupati, Wakil Bupati, Dewan Perwakilan Rakyat Kabupaten Aceh Besar, Dinas/ Instansi di bawah Pemerintah Daerah, Camat, Mukim, Kepala Desa, dan Kepala Dusun..
3. Camat merupakan perangkat pemerintahan daerah yang bertanggung jawab kepada Bupati/Wali Kota dengan tugas untuk menjalankan koordinasi penyelenggaraan pemerintahan di wilayah kecamatan.
4. Mukim adalah kesatuan masyarakat hukum di bawah kecamatan yang terdiri atas gabungan beberapa gampong yang mempunyai batas wilayah tertentu yang dipimpin oleh imeum mukim.
5. Kepala Desa adalah pemimpin tertinggi di wilayah desa, di mana dalam menjalankan tugasnya Kepala Desa dikoordinir oleh Camat. Kepala Desa dapat dijabat oleh siapa saja dengan memenuhi ketentuan tertentu. Ketentuan

TECHNICAL NOTES

1. *Civil Servants are government employees who have been appointed and assigned state duties.*
2. *The composition of the Aceh Besar District Government for the 2017-2022 period consists of the Regent, Deputy Regent, Aceh Besar District House of Representatives, Offices/ Agencies under the Regional Government, Sub-District Heads, Mukim, Village Heads, and Hamlet Heads.*
3. *The Camat is a regional government apparatus responsible to the Regent/Mayor with the task of coordinating government administration in the sub-district area.*
4. *Mukim is a legal community unit under the sub-district which consists of a combination of several gampong that have certain territorial boundaries led by imeum mukim.*
5. *The Village Head is the highest leader in the village area, where in carrying out his duties the Village Head is coordinated by the Camat. The Village Head can be held by anyone who fulfills certain conditions. These conditions may*

tersebut dapat berbeda antara satu desa dengan desa lain.

differ from one village to another.

<https://acehbesarkab.bps.go.id>

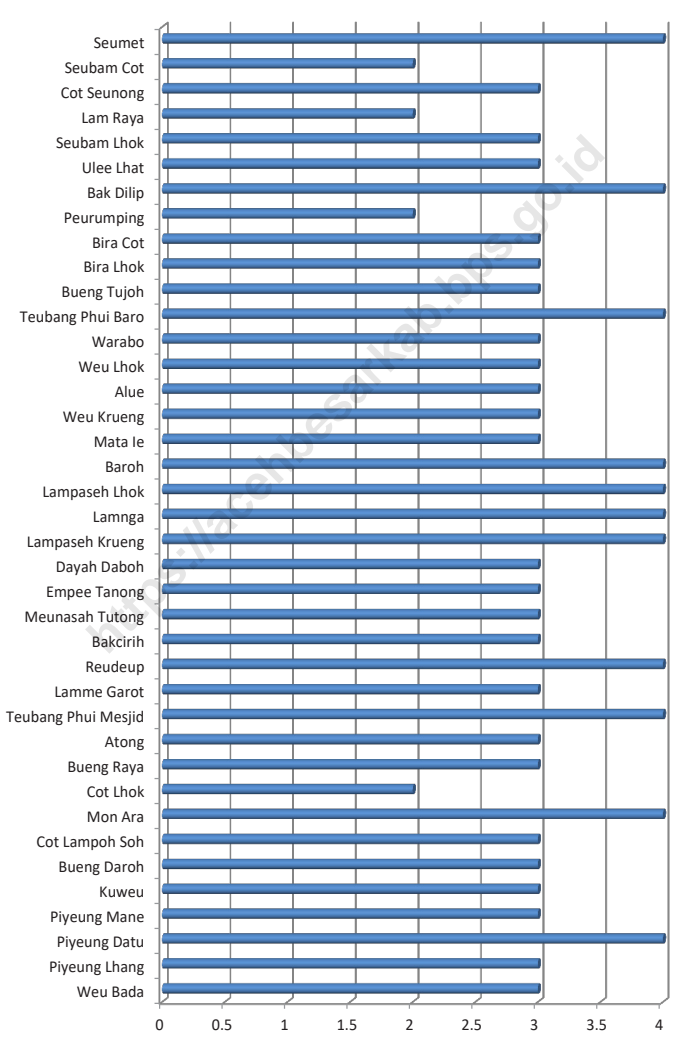
ULASAN

1. Berdasarkan Pemerintahan Kecamatan Montasik tahun 2022 terdapat 3 orang Imam mukim, 39 keuchik, 125 kepala dusun, 73 kepala urusan yang dipimpin oleh seorang camat dan seorang sekdes di tiap-tiap gampong dan beberapa pegawai di kecamatan tersebut. Gampong di kecamatan Montasik termasuk kedalam klasifikasi swakarya atau swasembada dengan status definitif.
2. Berdasarkan Fasilitas Pemerintahan Desa di Kecamatan Montasik tahun 2022 terdapat 8 fasilitas di kantor desa sedangkan di balai desa tidak terdapat fasilitas.

DESCRIPTION

1. *Based on the 2022 Montasik District Government, there are 3 Imam mukim, 39 keuchik, 125 hamlet heads, 73 heads of affairs led by a sub-district head and a village secretary in each gampong and several employees in the sub-district. Gampong in Montasik sub-district is included in the self-sufficient or self-sufficient classification with definitive status.*
2. *Based on Village Government Facilities in Montasik District in 2022, there are 8 facilities at the village office, while there are no facilities at the village hall.*

Gambar 2.1 Jumlah Dusun Menurut Desa/Kelurahan di Kecamatan Montasik, 2022
Figures **Number of Dusun by Villages¹/Kelurahan in Montasik Subdistrict, 2022**



Sumber/Source : BPS, Pendataan Potensi Desa (PODES) 2021

<https://acehbesarkab.bps.go.id>

2.1 WILAYAH ADMINISTRATIF ADMINISTRATIVE AREA

Tabel 2.1.1 Jumlah Dusun Menurut Desa/Kelurahan di Kecamatan Montasik, 2022
Table *Number of Dusun by Villages¹/Kelurahan in Montasik Subdistrict, 2022*

| Desa/Kelurahan Village/Kelurahan | Dusun Dusun |
|-------------------------------------|----------------|
| (1) | (2) |
| Weu Bada | 3 |
| Piyeung Lhang | 3 |
| Piyeung Datu | 4 |
| Piyeung Mane | 3 |
| Kuweu | 3 |
| Bueng Daroh | 3 |
| Cot Lampoh Soh | 3 |
| Mon Ara | 4 |
| Cot Lhok | 2 |
| Bueng Raya | 3 |
| Atong | 3 |
| Teubang Phui Mesjid | 4 |
| Lamme Garot | 3 |
| Reudeup | 4 |
| Bakcirih | 3 |
| Meunasah Tutong | 3 |
| Empee Tanong | 3 |
| Dayah Daboh | 3 |
| Lampaseh Krueng | 4 |
| Lamnga | 4 |
| Montasik | |

Sumber/Source: BPS, Pendataan Potensi Desa (PODES) 2021

Lanjutan Tabel/*Continued Table 2.1.1*

| Desa/Kelurahan Village/Kelurahan | Dusun Dusun |
|---|------------------------|
| (1) | (2) |
| Lampaseh Lhok | 4 |
| Baroh | 4 |
| Mata le | 3 |
| Weu Krueng | 3 |
| Alue | 3 |
| Weu Lhok | 3 |
| Warabo | 3 |
| Teubang Phui Baro | 4 |
| Bueng Tujoh | 3 |
| Bira Lhok | 3 |
| Bira Cot | 3 |
| Peurumping | 2 |
| Bak Dilip | 4 |
| Ulee Lhat | 3 |
| Seubam Lhok | 3 |
| Lam Raya | 2 |
| Cot Seunong | 3 |
| Seubam Cot | 2 |
| Seumet | 4 |
| Montasik | |

Sumber/*Source*: BPS, Pendataan Potensi Desa (PODES) 2021

2.2 SUMBER DAYA MANUSIA HUMAN RESOURCES

Tabel 2.2.1 Jumlah Pegawai Negeri Sipil Menurut Pemerintah Daerah dan Jenis Kelamin, 2022
Table *Number of Civil Servants by Local Government and Sex, 2022*

| Pemerintah Daerah Local Government | Laki-Laki Male | Perempuan Female | Jumlah Total |
|---|---------------------------|-----------------------------|-------------------------|
| (1) | (2) | (3) | (4) |
| Pemerintah Daerah Kecamatan Montasik | 12 | 10 | 22 |

Sumber/Source: Kantor Camat Montasik

Tabel 2.2.2
Table

Jumlah Pegawai Negeri Sipil Pemerintah Daerah Kecamatan Montasik Menurut Tingkat Pendidikan dan Jenis Kelamin, 2022
Number of Civil Servants of Montasik District Government by Educational Level and Sex, 2022

| Tingkat Pendidikan <i>Educational Level</i> | Laki-Laki <i>Male</i> | Perempuan <i>Female</i> | Jumlah <i>Total</i> |
|---|---------------------------------|-----------------------------------|-------------------------------|
| (1) | (2) | (3) | (4) |
| Sekolah Dasar (SD) <i>Primary School</i> | 0 | 0 | 0 |
| SMP/Sederajat <i>Junior High School</i> | 1 | 0 | 1 |
| SMA/Sederajat <i>Senior High School</i> | 9 | 2 | 11 |
| Diploma I/Akta I <i>Diploma I/Akta I</i> | 0 | 0 | 0 |
| Diploma II/Akta II <i>Diploma II/Akta II</i> | 0 | 0 | 0 |
| Diploma III/Akta III <i>Diploma III/Akta III</i> | 0 | 0 | 0 |
| Diploma IV/Akta IV <i>Diploma IV/Akta IV</i> | 0 | 0 | 0 |
| S1/Sarjana <i>Under Graduate/Bachelor</i> | 6 | 8 | 14 |
| S2/Pasca Sarjana <i>Graduate</i> | 0 | 0 | 0 |
| S3/Doktor/Ph.D <i>Post Graduate</i> | 0 | 0 | 0 |
| Jumlah/Total | 16 | 10 | 26 |

Sumber/Source: BPKSDM Kabupaten Aceh Besar

<https://acehbesarkab.bps.go.id>



BAB 3

PENDUDUK *POPULATION*

<http://www.esarkab.bps.go.id>



PENJELASAN TEKNIS

1. Penduduk Indonesia adalah semua orang yang berdomisili di wilayah teritorial Indonesia selama 6 bulan atau lebih dan atau mereka yang berdomisili kurang dari 6 bulan tetapi bertujuan menetap.
2. Rasio jenis kelamin adalah perbandingan antara penduduk laki-laki dan penduduk perempuan pada suatu wilayah dan waktu tertentu. Biasanya dinyatakan dengan banyaknya penduduk laki-laki untuk 100 penduduk perempuan.
3. Distribusi penduduk adalah pola persebaran penduduk di suatu wilayah, baik berdasarkan batas-batas geografis maupun berdasarkan batas-batas administrasi pemerintahan.
4. Komposisi penduduk adalah pola persebaran penduduk menurut karakteristiknya, contoh: penduduk menurut kelompok umur, penduduk menurut jenis kelamin.

TECHNICAL NOTES

1. *Indonesian residents are all people who live in the territory of Indonesia for 6 months or more and or those who live less than 6 months but aim to settle down.*
2. *Sex ratio is the ratio between the male population and the female population in a certain area and time. It is usually expressed as the number of male residents to 100 female residents.*
3. *Population distribution is the pattern of population distribution in an area, both based on geographical boundaries and based on government administrative boundaries.*
4. *Population composition is the pattern of population distribution according to its characteristics, for example: population by age group, population by sex.*

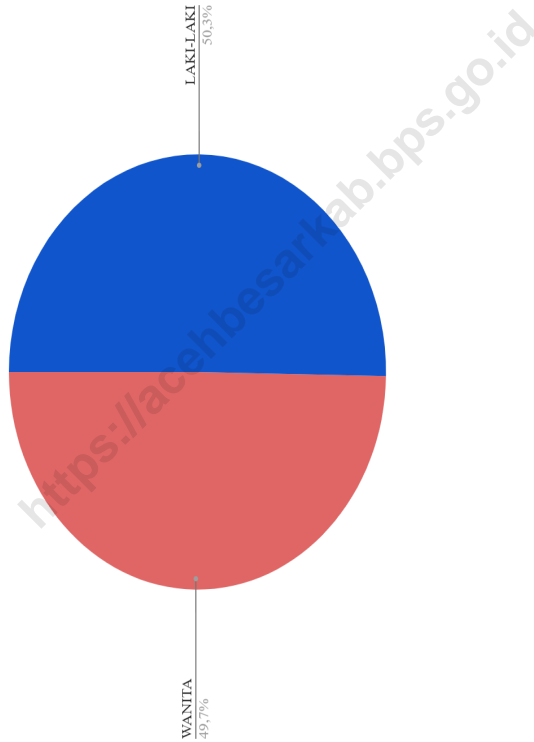
<https://acehbesarkab.bps.go.id>

ULASAN

DESCRIPTION

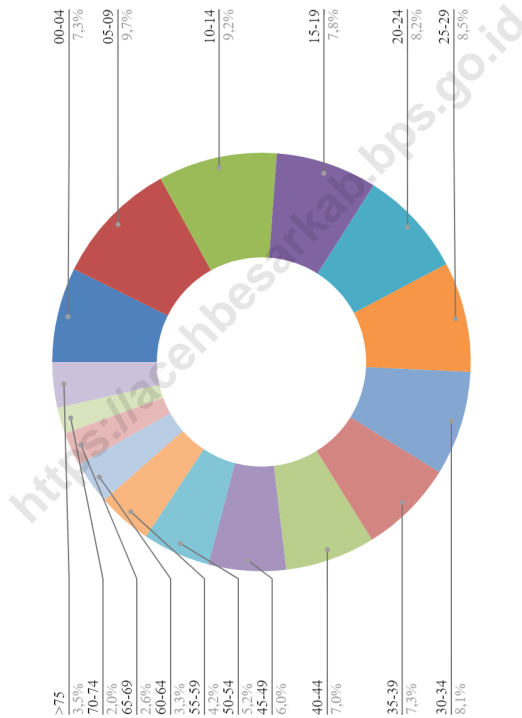
1. Berdasarkan jumlah penduduk di Kecamatan Montasik Tahun 2022 terdapat 10.649 jiwa yang berjenis kelamin pria dan 10.525 jiwa yang berjenis kelamin wanita. Gampong yang memiliki jumlah penduduk terbanyak berada di gampong Atong dengan jumlah 637 jiwa yang berjenis kelamin wanita dan 615 jiwa yang berjenis kelamin pria dengan seks ratio sebesar 104 jiwa.
 2. Berdasarkan data yang telah diperoleh Gampong Teubang Phui Mesjid memiliki kepadatan penduduk tertinggi sebesar 13.143 Jiwa/Km² dengan jumlah penduduk sebesar 920 Jiwa dan luas wilayah 0,07 km².
1. *Based on the population in the Montasik District in 2021 there are 10,649 people who are male and 10,525 people who are female. The gampong that has the largest population is in Gampong Atong with 637 people who are female and 615 people who are male with a sex ratio of 104 people.*
 2. *Based on data obtained, Gampong Teubang Phui Mesjid has the highest population density of 13,143 people/km² with a population of 920 people and an area of 0.07 km².*

Gambar 3.1 Jumlah Penduduk Berdasarkan Jenis Kelamin di Kecamatan Montasik, 2022
Figures *Population by Sex in Montasik Subdistrict, 2022*



Sumber/Source : BPS, Pendataan Potensi Desa (PODES) 2021.

Gambar 3.2 Jumlah Penduduk Menurut Kelompok Umur di Kecamatan Montasik, 2022
Figures *Population by Age Groups in Montasik Subdistrict, 2022*



Sumber/Source : BPS, Pendataan Potensi Desa (PODES) 2021.

Tabel 3.1
Table

Penduduk, Distribusi Persentase Penduduk, Kepadatan Penduduk, Rasio Jenis Kelamin Penduduk Menurut Desa/Kelurahan di Kecamatan Montasik, 2022
Population, Percentage Distribution of Population, Population Density, and Population Sex Ratio by Villages/Kelurahan in Montasik Subdistrict, 2022

| Desa/Kelurahan Village/Kelurahan | Penduduk/Population | | |
|-------------------------------------|---------------------|------------------|--------------|
| | Laki-Laki/Male | Perempuan/Female | Jumlah/Total |
| (1) | (2) | (3) | (4) |
| ALUE | 66 | 59 | 125 |
| ATONG | 637 | 615 | 1252 |
| BAK CIRIH | 255 | 240 | 495 |
| BAK DILIP | 423 | 380 | 803 |
| BIRA COT | 236 | 209 | 445 |
| BIRA LHOK | 195 | 208 | 403 |
| BUENG DAROH | 99 | 91 | 190 |
| BUENG RAYA | 328 | 307 | 635 |
| BUNG TUJOH | 246 | 243 | 489 |
| COT LAMPOH SOH | 126 | 134 | 260 |
| COT LHOK | 153 | 171 | 324 |
| COT SEUNONG | 135 | 145 | 280 |
| DAYAH DABOH | 306 | 335 | 641 |
| EMPEE TANONG | 260 | 247 | 507 |
| GAMPONG BAROH | 496 | 501 | 997 |
| KUWEU | 130 | 146 | 276 |
| LAMME GAROT | 359 | 362 | 721 |
| LAMNGA | 276 | 293 | 569 |
| LAMPASEH KRUENG | 336 | 320 | 656 |
| LAMPASEH LHOK | 493 | 504 | 997 |
| Montasik | | | |

Lanjutan Tabel/*Continued Table 3.1*

| Desa/Kelurahan <i>Village/Kelurahan</i> | Persentase Penduduk <i>Percentage of Total Population</i> | Kepadatan Penduduk (per Km ²) <i>Population Density per sq.km</i> | Rasio Jenis Kelamin Penduduk <i>Population Sex Ratio</i> |
|--|--|---|--|
| (1) | (5) | (6) | (7) |
| ALUE | 0.59 | 431 | 112 |
| ATONG | 5.91 | 626 | 104 |
| BAK CIRIH | 2.34 | 660 | 106 |
| BAK DILIP | 3.79 | 863 | 111 |
| BIRA COT | 2.10 | 63 | 113 |
| BIRA LHOK | 1.90 | 79 | 94 |
| BUENG DAROH | 0.90 | 576 | 109 |
| BUENG RAYA | 3.00 | 128 | 107 |
| BUNG TUJOH | 2.31 | 63 | 101 |
| COT LAMPOH SOH | 1.23 | 388 | 94 |
| COT LHOK | 1.53 | 2492 | 89 |
| COT SEUNONG | 1.32 | 609 | 93 |
| DAYAH DABOH | 3.03 | 4579 | 91 |
| EMPEE TANONG | 2.39 | 1449 | 105 |
| GAMPONG BAROH | 4.71 | 1608 | 99 |
| KUWEU | 1.30 | 3943 | 89 |
| LAMME GAROT | 3.41 | 1265 | 99 |
| LAMNGA | 2.69 | 3793 | 94 |
| LAMPASEH KRUENG | 3.10 | 2116 | 105 |
| LAMPASEH LHOK | 4.71 | 2266 | 98 |
| Montasik | | | |

Sumber/*Source*: BPS, Pendataan Potensi Desa (PODES) 2021

Lanjutan Tabel/*Continued Table 3.1*

| Desa/Kelurahan <i>Village/Kelurahan</i> | Penduduk/ <i>Population</i> | | |
|--|-----------------------------|--------------------------|----------------------|
| | Laki-Laki/ <i>Male</i> | Perempuan/ <i>Female</i> | Jumlah/ <i>Total</i> |
| (1) | (2) | (3) | (4) |
| LAMRAYA | 220 | 214 | 434 |
| MATA IE | 325 | 305 | 630 |
| MEUNASAH TUTONG | 215 | 235 | 450 |
| MON ARA | 603 | 594 | 1197 |
| PEURUMPING | 170 | 154 | 324 |
| PIYEUNG DATU | 298 | 306 | 604 |
| PIYEUNG LHANG | 158 | 138 | 296 |
| PIYEUNG MANEE | 118 | 121 | 239 |
| REUDEUP | 502 | 476 | 978 |
| SEUBAM COT | 110 | 125 | 235 |
| SEUBAM LHOK | 170 | 184 | 354 |
| SEUMET | 197 | 217 | 414 |
| TEUBANG PHUI BARO | 340 | 322 | 662 |
| TEUBANG PHUI MESJID | 458 | 462 | 920 |
| ULEE LHAT | 313 | 296 | 609 |
| WARABO | 179 | 182 | 361 |
| WEU BADA | 308 | 296 | 604 |
| WEU KRUENG | 202 | 194 | 396 |
| WEU LHOK | 208 | 194 | 402 |
| Total | 10.649 | 10.525 | 21174 |

Sumber/*Source*: BPS, Pendataan Potensi Desa (PODES) 2021

Lanjutan Tabel/*Continued Table 3.1*

| Desa/Kelurahan Village/Kelurahan | Persentase Penduduk Percentage of Total Population | Kepadatan Penduduk (per Km²) Population Density per sq.km | Rasio Jenis Kelamin Penduduk Population Sex Ratio |
|---|---|---|--|
| (1) | (5) | (6) | (7) |
| LAMRAYA | 2,05 | 748 | 103 |
| MATA IE | 2,98 | 1235 | 107 |
| MEUNASAH TUTONG | 2,13 | 1800 | 91 |
| MON ARA | 5,65 | 10882 | 102 |
| PEURUMPING | 1,53 | 38 | 110 |
| PIYEUNG DATU | 2,85 | 1776 | 97 |
| PIYEUNG LHANG | 1,40 | 897 | 114 |
| PIYEUNG MANEE | 1,13 | 543 | 98 |
| REUDEUP | 4,62 | 1254 | 105 |
| SEUBAM COT | 1,11 | 783 | 88 |
| SEUBAM LHOK | 1,67 | 4425 | 92 |
| SEUMET | 1,96 | 499 | 91 |
| TEUBANG PHUI BARO | 3,13 | 2878 | 106 |
| TEUBANG PHUI MESJID | 4,34 | 13143 | 99 |
| ULEE LHAT | 2,88 | 1243 | 106 |
| WARABO | 1,70 | 1719 | 98 |
| WEU BADA | 2,85 | 2626 | 104 |
| WEU KRUENG | 1,87 | 322 | 104 |
| WEU LHOK | 1,90 | 718 | 107 |
| Total | 100.00 | 75526 | 3937 |

Sumber/*Source*: BPS, Pendataan Potensi Desa (PODES) 2021

Tabel 3.2
Table

Jumlah Penduduk Menurut Kelompok Umur di Kecamatan Montasik, 2022
Population by Age Groups and Sex in Montasik Subdistrict, 2022

| Kelompok Umur <i>Age Groups</i> | Jumlah Penduduk <i>Total Population</i> |
|---|---|
| 00-04 | 1.550 |
| 05-09 | 2.049 |
| 10-14 | 1.941 |
| 15-19 | 1.659 |
| 20-24 | 1.746 |
| 25-29 | 1.802 |
| 30-34 | 1.708 |
| 35-39 | 1.552 |
| 40-44 | 1.472 |
| 45-49 | 1.263 |
| 50-54 | 1.108 |
| 55-59 | 894 |
| 60-64 | 701 |
| 65-69 | 553 |
| 70-74 | 431 |
| >75 | 745 |
| Total | 21.174 |

Sumber/Source: BPS, Pendataan Potensi Desa (PODES) 2021



BAB 4

SOSIAL DAN KESEJAHTERAAN

SOCIAL AND WELFARE



ULASAN

1. Berdasarkan jenjang Pendidikan sekolah umum negeri dan swasta di Kecamatan Montasik terdapat 9 SD, 4 SMP, dan 3 SMA. Untuk Sekolah Agama di Kecamatan Montasik terdapat 4 MI, 1 MTs, dan 1 MA.
2. Berdasarkan Jenjang Pendidikan terdapat 308 Murid dan 38 Guru TK, 87 Murid dan 14 Guru RA, 1030 Murid dan 133 Guru SD, 977 Murid dan 101 Guru MI, 563 Murid dan 77 Guru SMP, 287 Murid dan 46 Guru MTs, 481 Murid dan 61 Guru SMA, dengan 211 Murid dan 37 Guru MA.

DESCRIPTION

1. *Based on education level, public and private schools in Montasik District are 9 elementary schools, 4 middle schools and 3 high schools. For Religious Schools in Montasik District, there are 4 MI, 1 MTs, and 1 MA.*
2. *Based on educational level there are 308 students and 38 kindergarten teachers, 87 students and 14 RA teachers, 1030 students and 133 elementary school teachers, 977 students and 101 MI teachers, 563 students and 77 junior high school teachers, 287 students and 46 MTs teachers, 481 students and 61 High School Teachers, with 211 Students and 37 MA Teachers.*

4.1 PENDIDIKAN EDUCATION

Tabel 4.1.1 Banyaknya Desa¹/Kelurahan yang Memiliki Fasilitas Sekolah Menurut Tingkat Pendidikan di Kecamatan Montasik, 2020–2022
Table *Number of Villages¹/Kelurahan Having Educational Facilities by Educational Level in Montasik Subdistrict, 2020–2022*

| Tingkat Pendidikan Educational Level | 2020 ² | 2021 ² | 2022 ³ |
|--|-------------------|-------------------|-------------------|
| (1) | (2) | (3) | (4) |
| Sekolah Dasar (SD) <i>Primary School</i> | 10 | 9 | 9 |
| Madrasah Ibtidaiyah (MI) <i>Madrasah Ibtidaiyah</i> | 4 | 4 | 4 |
| Sekolah Menengah Pertama (SMP) <i>Junior High School</i> | 5 | 4 | 4 |
| Madrasah Tsanawiyah (MTs) <i>Madrasah Tsanawiyah (MTs)</i> | 1 | 1 | 1 |
| Sekolah Menengah Atas (SMA) <i>Senior High School</i> | 3 | 3 | 3 |
| Sekolah Menengah Kejuruan (SMK) <i>Vocational High School</i> | - | - | - |
| Madrasah Aliyah (MA) <i>Madrasah Aliyah</i> | 1 | 1 | 1 |
| Akademi/Perguruan Tinggi <i>Academy/University</i> | - | - | - |

Catatan/Note: ¹Desa pada tabel ini termasuk Unit Permukiman Transmigrasi (UPT) yang masih dibina oleh kementerian terkait/
Villages in this table include Transmigration Settlement Unit which is still fostered by the relevant ministries.

Sumber/Source: ²Badan Pusat Statistik, Pendataan Potensi Desa (Podes)/BPS-Statistics Indonesia, Village Potential Data Collecting

³BPS, Pendataan Potensi Desa (Podes) 2019–2021/BPS-Statistics Indonesia, Village Potential Data Collecting 2019–2021

Tabel 4.1.2
Table

Jumlah Sekolah Menurut Tingkat Pendidikan di Kecamatan Montasik, 2021/2022 dan 2022/2023
Number of Schools by Educational Level in Montasik Subdistrict, 2021/2022 and 2022/2023

| Tingkat Pendidikan Educational Level | Negeri/Public | | Swasta/Private | | Jumlah/Total | |
|--|---------------|-----------|----------------|-----------|--------------|-----------|
| | 2021/2022 | 2022/2023 | 2021/2022 | 2022/2023 | 2021/2022 | 2022/2023 |
| (1) | (2) | (3) | (4) | (5) | (6) | (7) |
| Taman Kanak-Kanak (TK) ¹ /Kindergarten ¹ | | | 9 | 9 | 9 | 9 |
| Raudatul Athfal (RA) ² Raudatul Athfal (RA) ² | | | 2 | 2 | 2 | 2 |
| Sekolah Dasar (SD) ¹ Elementary Schools ¹ | 10 | 10 | - | - | 10 | 10 |
| Madrasah Ibtidaiyah (MI) ² /Madrasah Ibtidaiyah (MI) ² | 3 | 3 | 1 | 1 | 4 | 4 |
| Sekolah Menengah Pertama (SMP) ¹ /Junior High Schools ¹ | 4 | 4 | 1 | 1 | 5 | 5 |
| Madrasah Tsanawiyah (MTs) ² /Madrasah Tsanawiyah (MTs) ² | 1 | 1 | - | - | 1 | 1 |
| Sekolah Menengah Atas (SMA) ¹ /Senior High Schools ¹ | 1 | 1 | 2 | 2 | 3 | 3 |
| Sekolah Menengah Kejuruan (SMK) ¹ Vocational High Schools ¹ | - | - | - | - | - | - |
| Madrasah Aliyah (MA) ² Madrasah Aliyah (MA) ² | 1 | 1 | - | - | 1 | 1 |

Catatan/Note: ³ Seluruh Raudatul Athfal (RA) berstatus swasta/All Raudatul Athfal (RA) are private

Sumber/Source: ¹ Kementerian Pendidikan, Kebudayaan, Riset, dan Teknologi, Sistem Data Pokok Pendidikan, data semester ganjil laporan sampai dengan 30 November 2022/Ministry of Education, Culture, Research, and Technology, Basic Education Data System, odd semester report data up to 30 November 2022

² Kementerian Agama, EMIS, data semester ganjil laporan sampai dengan 9 Februari 2023/Ministry of Religious Affairs, EMIS, odd semester report data up to 9 February 2023

Tabel 4.1.3
Table

Jumlah Guru Menurut Tingkat Pendidikan di Kecamatan Montasik, 2021/2022 dan 2022/2023
Number of Teachers by Educational Level in Montasik Subdistrict, 2021/2022 and 2022/2023

| Tingkat Pendidikan Educational Level | Negeri/Public | | Swasta/Private | | Jumlah/Total | |
|--|---------------|-----------|----------------|-----------|--------------|-----------|
| | 2021/2022 | 2022/2023 | 2021/2022 | 2022/2023 | 2021/2022 | 2022/2023 |
| (1) | (2) | (3) | (4) | (5) | (6) | (7) |
| Taman Kanak-Kanak (TK) ¹ /Kindergarten ¹ | - | - | 38 | 38 | 38 | 38 |
| Raudatul Athfal (RA) ² Raudatul Athfal (RA) ² | - | - | 14 | 14 | 14 | 14 |
| Sekolah Dasar (SD) ^{1,3} Elementary Schools ^{1,3} | 121 | 133 | 12 | - | 133 | 133 |
| Madrasah Ibtidaiyah (MI) ² /Madrasah Ibtidaiyah (MI) ² | 97 | 88 | 13 | 13 | 110 | 101 |
| Sekolah Menengah Pertama (SMP) ^{1,3} Junior High Schools ^{1,3} | 78 | 73 | 3 | 4 | 81 | 77 |
| Madrasah Tsanawiyah (MTs) ² /Madrasah Tsanawiyah (MTs) ² | 51 | 46 | - | - | 51 | 46 |
| Sekolah Menengah Atas (SMA) ^{1,3} /Senior High Schools ^{1,3} | 41 | 38 | 22 | 23 | 63 | 61 |
| Sekolah Menengah Kejuruan (SMK) ^{1,3} Vocational High Schools ^{1,3} | - | - | - | - | - | - |
| Madrasah Aliyah (MA) ² Madrasah Aliyah (MA) ² | 36 | 37 | - | - | 36 | 37 |

Catatan/Note: ³ Jumlah guru termasuk kepala sekolah dan guru/The total of teachers including headmaster and teacher.

Sumber/Source: ¹ Kementerian Pendidikan, Kebudayaan, Riset, dan Teknologi, Sistem Data Pokok Pendidikan, data semester ganjil laporan sampai dengan 30 November 2022/Ministry of Education, Culture, Research, and Technology, Basic Education Data System, odd semester report data up to 30 November 2022

² Kementerian Agama, EMIS, data semester ganjil laporan sampai dengan 9 Februari 2023/Ministry of Religious Affairs, EMIS, odd semester report data up to 9 February 2023

Tabel 4.1.4
Table

Jumlah Murid Menurut Tingkat Pendidikan di Kecamatan Montasik, 2021/2022 dan 2022/2023
Number of Pupils by Educational Level in Montasik Subdistrict, 2021/2022 and 2022/2023

| Tingkat Pendidikan Educational Level | Negeri/Public | | Swasta/Private | | Jumlah/Total | |
|--|---------------|-----------|----------------|-----------|--------------|-----------|
| | 2021/2022 | 2022/2023 | 2021/2022 | 2022/2023 | 2021/2022 | 2022/2023 |
| (1) | (2) | (3) | (4) | (5) | (6) | (7) |
| Taman Kanak-Kanak (TK) ¹ /Kindergarten ¹ | - | - | 315 | 308 | 315 | 308 |
| Raudatul Athfal (RA) ² Raudatul Athfal (RA) ² | - | - | 82 | 87 | 82 | 87 |
| Sekolah Dasar (SD) ¹ Elementary Schools ¹ | 979 | 1.030 | 64 | - | 1.043 | 1.030 |
| Madrasah Ibtidaiyah (MI) ² /Madrasah Ibtidaiyah (MI) ² | 872 | 905 | 75 | 72 | 947 | 977 |
| Sekolah Menengah Pertama (SMP) ¹ /Junior High Schools ¹ | 530 | 521 | 82 | 42 | 612 | 563 |
| Madrasah Tsanawiyah (MTs) ² /Madrasah Tsanawiyah (MTs) ² | 303 | 287 | - | - | 303 | 287 |
| Sekolah Menengah Atas (SMA) ¹ /Senior High Schools ¹ | 404 | 401 | 103 | 80 | 507 | 481 |
| Sekolah Menengah Kejuruan (SMK) ¹ Vocational High Schools ¹ | - | - | - | - | - | - |
| Madrasah Aliyah (MA) ² Madrasah Aliyah (MA) ² | 212 | 211 | - | - | 212 | 211 |

Catatan/Note: BPS, Pendataan Potensi Desa (Podes) 2019-2021/BPS-Statistics Indonesia, Village Potential Data Collecting 2019-2021

Sumber/Source: ¹ Kementerian Pendidikan, Kebudayaan, Riset, dan Teknologi, Sistem Data Pokok Pendidikan, data semester ganjil laporan sampai dengan 30 November 2022/Ministry of Education, Culture, Research, and Technology, Basic Education Data System, odd semester report data up to 30 November 2022

² Kementerian Agama, EMIS, data semester ganjil laporan sampai dengan 9 Februari 2023/Ministry of Religious Affairs, EMIS, odd semester report data up to 9 February 2023

4.2 KESEHATAN HEALTH

Tabel 4.2.1 Banyaknya Desa¹/Kelurahan yang Memiliki Sarana Kesehatan Menurut Jenis Sarana Kesehatan di Kecamatan Montasik, 2020–2022
Table *Number of Villages¹/Kelurahan Health Facilities by Type of Health Facilities in Montasik Subdistrict, 2020–2022*

| Jenis Sarana Kesehatan <i>Type of Health Facilities</i> | 2020 ² | 2021 ² | 2022 ³ |
|--|-------------------|-------------------|-------------------|
| (1) | (2) | (3) | (4) |
| Rumah Sakit <i>Hospital</i> | - | - | - |
| Rumah Sakit Bersalin <i>Maternity Hospital</i> | - | - | - |
| Poliklinik/Balai Pengobatan <i>Polyclinic</i> | - | - | - |
| Puskesmas Rawat Inap <i>Public Health Center with Inpatient Care</i> | 1 | 1 | 1 |
| Puskesmas Tanpa Rawat Inap <i>Public Health Center without Inpatient Care</i> | - | - | - |
| Apotek <i>Pharmacy</i> | - | - | - |

Catatan/Note: ¹Desa pada tabel ini termasuk Unit Permukiman Transmigrasi (UPT) yang masih dibina oleh kementerian terkait/
Villages in this table include Transmigration Settlement Unit which is still fostered by the relevant ministries.

Sumber/Source: ²Badan Pusat Statistik, Pendataan Potensi Desa (Podes)/BPS-Statistics Indonesia, Village Potential Data Collecting

³BPS, Pendataan Potensi Desa (Podes) 2019–2021/BPS-Statistics Indonesia, Village Potential Data Collecting 2019–2021

Tabel 4.2.2
Table

Banyaknya Warga Penderita Kekurangan Gizi Menurut Desa/Kelurahan di Kecamatan Montasik, 2021
Number of People with Malnutrition by Villages/Kelurahan in Montasik Subdistrict, 2021

| Desa/Kelurahan Village/Kelurahan | 2021 |
|-------------------------------------|------|
| (1) | (2) |
| Alue | 0 |
| Atong | 30 |
| Bak Dilip | 17 |
| Bakcirih | 0 |
| Baroh | 0 |
| Bira Cot | 12 |
| Bira Lhok | 1 |
| Bueng Daroh | 0 |
| Bueng Raya | 0 |
| Bueng Tujoh | 0 |
| Cot Lampoh Soh | 0 |
| Cot Lhok | 0 |
| Cot Seunong | 0 |
| Dayah Daboh | 0 |
| Empee Tanong | 2 |
| Kuweu | 0 |
| Lam Raya | 0 |
| Lamme Garot | 0 |
| Lamnga | 0 |

Lanjutan Tabel 4.2.2 / Continued Table 4.2.2

| Desa/Kelurahan Village/Kelurahan | 2021 |
|---|-------------|
| (1) | (2) |
| Lampaseh Krueng | 0 |
| Lampaseh Lhok | 0 |
| Mata le | 0 |
| Meunasah Tutong | 0 |
| Mon Ara | 0 |
| Peurumping | 3 |
| Piyeung Datu | 0 |
| Piyeung Lhang | 0 |
| Piyeung Mane | 0 |
| Reudeup | 0 |
| Seubam Cot | 0 |
| Seubam Lhok | 0 |
| Seumet | 0 |
| Teubang Phui Baro | 2 |
| Teubang Phui Mesjid | 0 |
| Ulee Lhat | 0 |
| Warabo | 0 |
| Weu Bada | 4 |
| Weu Krueng | 0 |
| Weu Lhok | 0 |
| Montasik | 9 |

Sumber/Source: BPS, Pendataan Potensi Desa (Podes) 2019-2021/BPS-Statistics Indonesia, Village Potential Data Collecting 2019-2021

4.3 PERUMAHAN DAN LINGKUNGAN HOUSING AND ENVIRONMENT

Tabel 4.3.1 Banyaknya Desa¹/Kelurahan Menurut Sumber Air Minum Sebagian Besar Keluarga di Kecamatan Montasik, 2020–2022
Number of Villages¹/Kelurahan by Drinking Water Source of Majority Family in Montasik Subdistrict, 2020–2022

| Sumber Air Minum Source of Drinking Water | 2020 ² | 2021 ² | 2022 ³ |
|--|-------------------|-------------------|-------------------|
| (1) | (2) | (3) | (4) |
| Air Kemasan Bermerk/ <i>Branded Bottled Water</i> | - | - | - |
| Air Isi Ulang/ <i>Refil Water</i> | - | - | 32 |
| Leding Dengan Meteran/ <i>Metered Piped Water</i> | - | - | - |
| Leding Tanpa Meteran/ <i>Non Metered Piped Water</i> | - | - | - |
| Sumur Bor atau Pompa/ <i>Artesian Well or Pumped Water</i> | - | - | 1 |
| Sumur/ <i>Well</i> | - | - | 5 |
| Mata Air/ <i>Spring</i> | - | - | - |
| Sungai/Danau/Kolam/ Waduk/Situ/ Embung/Bendungan/ <i>River/Lake/Pond/ Reservoir/Dam</i> | - | - | 1 |
| Air Hujan/ <i>Rainwater</i> | - | - | - |
| Lainnya/ <i>Others</i> | - | - | - |

Catatan/Note: ¹Desa pada tabel ini termasuk Unit Permukiman Transmigrasi (UPT) yang masih dibina oleh kementerian terkait/
Villages in this table include Transmigration Settlement Unit which is still fostered by the relevant ministries.

Sumber/Source: ²Badan Pusat Statistik, Pendataan Potensi Desa (Podes)/BPS-Statistics Indonesia, Village Potential Data Collecting

³BPS, Pendataan Potensi Desa (Podes) 2019-2021/BPS-Statistics Indonesia, Village Potential Data Collecting 2019-2021

Tabel 4.3.2
Table

Banyaknya Keluarga Menurut Desa/Kelurahan dan Jenis Pengguna Listrik di Kecamatan Montasik, 2022
Number of Family by Villages/Kelurahan and Type of Electricity Consumer in Montasik Subdistrict, 2022

| Desa/Kelurahan Village/Kelurahan | Pengguna Listrik Electricity Consumer | | | Bukan Pengguna Listrik Not Electricity Consumer |
|-------------------------------------|--|--|-----------------|---|
| | PLN State Electricity Company | Non PLN Non-State Electricity Company | Jumlah Total | |
| (1) | (2) | (3) | (4) | (5) |
| Alue | 36 | 0 | 36 | 0 |
| Atong | 348 | 0 | 348 | 0 |
| Bak Dilip | 216 | 0 | 216 | 0 |
| Bakcirih | 136 | 0 | 136 | 0 |
| Baroh | 271 | 0 | 271 | 0 |
| Bira Cot | 125 | 0 | 125 | 0 |
| Bira Lhok | 111 | 0 | 111 | 0 |
| Bueng Daroh | 50 | 0 | 50 | 0 |
| Bueng Raya | 150 | 0 | 150 | 0 |
| Bueng Tujoh | 125 | 0 | 125 | 0 |
| Cot Lampoh Soh | 73 | 0 | 73 | 0 |
| Cot Lhok | 87 | 0 | 87 | 0 |
| Cot Seunong | 78 | 0 | 78 | 0 |
| Dayah Daboh | 176 | 0 | 176 | 0 |
| Empee Tanong | 135 | 0 | 135 | 0 |
| Kuweu | 81 | 0 | 81 | 0 |
| Lam Raya | 92 | 0 | 92 | 0 |
| Lamme Garot | 189 | 0 | 189 | 0 |
| Lamnga | 150 | 0 | 150 | 0 |
| Lampaseh Krueng | 192 | 0 | 192 | 0 |
| Lampaseh Lhok | 295 | 0 | 295 | 0 |
| Mata le | 196 | 0 | 196 | 0 |
| Meunasah Tutong | 110 | 0 | 110 | 0 |

Lanjutan Tabel 4.3.2 / Continued Table 4.3.2

| Desa/Kelurahan Village/Kelurahan | Pengguna Listrik Electricity Consumer | | | Bukan Pengguna Listrik Not Electricity Consumer |
|-------------------------------------|--|--|-----------------|---|
| | PLN State Electricity Company | Non PLN Non-State Electricity Company | Jumlah Total | |
| (1) | (2) | (3) | (4) | (5) |
| Mon Ara | 321 | 0 | 321 | 0 |
| Peurumping | 87 | 0 | 87 | 0 |
| Piyeung Datu | 167 | 0 | 167 | 0 |
| Piyeung Lhang | 88 | 0 | 88 | 0 |
| Piyeung Mane | 68 | 0 | 68 | 0 |
| Reudeup | 252 | 0 | 252 | 0 |
| Seubam Cot | 56 | 0 | 56 | 0 |
| Seubam Lhok | 109 | 0 | 109 | 0 |
| Seumet | 135 | 0 | 135 | 0 |
| Teubang Phui Baro | 162 | 0 | 162 | 0 |
| Teubang Phui Mesjid | 270 | 0 | 270 | 0 |
| Ulee Lhat | 169 | 0 | 169 | 0 |
| Warabo | 96 | 0 | 96 | 0 |
| Weu Bada | 144 | 0 | 144 | 0 |
| Weu Krueng | 107 | 0 | 107 | 0 |
| Weu Lhok | 103 | 0 | 103 | 0 |
| Montasik | | | | |

Sumber/Source: BPS, Pendataan Potensi Desa (Podes) 2019-2021/BPS-Statistics Indonesia, Village Potential Data Collecting 2019-2021

Tabel 4.3.3
Table

Banyaknya Desa¹/Kelurahan Menurut Sumber Penerangan Jalan Utama Desa/Kelurahan di Kecamatan Montasik, 2020–2022
Number of Villages¹/Kelurahan by Source of Villages/Kelurahan's Main Street Illumination in Montasik Subdistrict, 2020–2022

| Sumber Penerangan Jalan Utama <i>Source of Main Street Illumination</i> | 2020 ² | 2021 ² | 2022 ³ |
|--|-------------------|-------------------|-------------------|
| (1) | (2) | (3) | (4) |
| Listrik Pemerintah/ <i>State Electricity</i> | 39 | 39 | 39 |
| Listrik Non Pemerintah/ <i>Non-State Electricity</i> | - | - | - |
| Non Listrik/ <i>Non-Electric</i> | - | - | - |

Catatan/*Note*: ¹Desa pada tabel ini termasuk Unit Permukiman Transmigrasi (UPT) yang masih dibina oleh kementerian terkait/
Villages in this table include Transmigration Settlement Unit which is still fostered by the relevant ministries.

Sumber/*Source*: ²Badan Pusat Statistik, Pendataan Potensi Desa (Podes)/*BPS-Statistics Indonesia, Village Potential Data Collecting*

³BPS, Pendataan Potensi Desa (Podes) 2019-2021/*BPS-Statistics Indonesia, Village Potential Data Collecting 2019-2021*

Tabel 4.3.4
Table

Banyaknya Desa¹/Kelurahan Menurut Penggunaan Fasilitas Tempat Buang Air Besar Sebagian Besar Keluarga di Kecamatan Montasik, 2020–2022
Number of Villages¹/Kelurahan by Toilet Facility Used by Majority Family in Montasik Subdistrict, 2020–2022

| Fasilitas Tempat Buang Air Besar Toilet Facility | 2020² | 2021² | 2022³ |
|---|-------------------------|-------------------------|-------------------------|
| (1) | (2) | (3) | (4) |
| Jamban/Toilet | | | |
| Sendiri/Private | 38 | 38 | 38 |
| Bersama/Shared | 1 | 1 | 1 |
| Umum/Public | - | - | - |
| Bukan Jamban/Non-Toilet | | | |
| Jumlah/Total | 39 | 39 | 39 |

Catatan/Note: ¹ Desa pada tabel ini termasuk Unit Permukiman Transmigrasi (UPT) yang masih dibina oleh kementerian terkait/
Villages in this table include Transmigration Settlement Unit which is still fostered by the relevant ministries.

Sumber/Source: ² Badan Pusat Statistik, Pendataan Potensi Desa (Podes)/BPS-Statistics Indonesia, Village Potential Data Collecting

³ BPS, Pendataan Potensi Desa (Podes) 2019-2021/BPS-Statistics Indonesia, Village Potential Data Collecting 2019-2021

Tabel 4.3.5
Table

Banyaknya Desa/Kelurahan Menurut Jenis Bahan Bakar untuk Memasak yang Digunakan Sebagian Besar Keluarga di Kecamatan Montasik, 2022
Number of Villages/Kelurahan by Type of Cooking Fuel Used by Majority Family in Montasik Subdistrict, 2022

| Jenis Bahan Bakar untuk Memasak <i>Type of Cooking Fuel</i> | 2022 |
|--|------|
| (1) | (2) |
| Listrik/ <i>Electric</i> | - |
| Elpiji 5,5 kg/ <i>Blue Gas 5.5 kg-LPG</i> | 12 |
| Elpiji 12 kg/ <i>12 kg-LPG</i> | 37 |
| Elpiji 3 kg/ <i>3 kg-LPG</i> | 39 |
| Gas Kota/ <i>City Gas</i> | - |
| Biogas/ <i>Biogas</i> | - |
| Minyak Tanah/ <i>Kerosene</i> | 13 |
| Briket/ <i>Briquettes</i> | - |
| Arang/ <i>Charcoal</i> | - |
| Kayu Bakar/ <i>Firewood</i> | 13 |
| Lainnya/ <i>Others</i> | |
| Jumlah/<i>Total</i> | |

Sumber/*Source*: BPS, Pendataan Potensi Desa (Podes) 2019-2021/BPS-Statistics Indonesia, Village Potential Data Collecting 2019-2021

4.4 AGAMA DAN SOSIAL LAINNYA RELIGION AND OTHER SOCIAL AFFAIRS

Tabel 4.4.1 Jumlah Tempat Peribadatan Menurut Desa/Kelurahan di Kecamatan Montasik, 2022
Table *Number of Worship Places by Villages/Kelurahan in Montasik Subdistrict, 2022*

| Desa/Kelurahan <i>Village/Kelurahan</i> | Masjid <i>Mosque</i> | Mushola <i>Pray Room</i> | Gereja Protestan <i>Protestant Church</i> | Gereja Katholik <i>Catholic Church</i> | Pura <i>Temple</i> | Vihara |
|--|-------------------------|-----------------------------|---|--|-----------------------|--------|
| (1) | (2) | (3) | (4) | (5) | (6) | (7) |
| Alue | - | 1 | - | - | - | - |
| Atong | - | 1 | - | - | - | - |
| Bak Dilip | 1 | 1 | - | - | - | - |
| Bakcirih | - | 1 | - | - | - | - |
| Baroh | - | 1 | - | - | - | - |
| Bira Cot | - | 1 | - | - | - | - |
| Bira Lhok | - | 1 | - | - | - | - |
| Bueng Daroh | - | 1 | - | - | - | - |
| Bueng Raya | - | 1 | - | - | - | - |
| Bueng Tujoh | - | 1 | - | - | - | - |
| Cot Lampoh Soh | - | 1 | - | - | - | - |
| Cot Lhok | - | 1 | - | - | - | - |
| Cot Seunong | - | 1 | - | - | - | - |
| Dayah Daboh | - | 1 | - | - | - | - |
| Empee Tanong | 1 | 1 | - | - | - | - |
| Kuweu | - | 1 | - | - | - | - |
| Lam Raya | - | 1 | - | - | - | - |
| Lamme Garot | 1 | 1 | - | - | - | - |
| Lamnga | - | 1 | - | - | - | - |
| Lampaseh Krueng | - | 1 | - | - | - | - |

Lanjutan Tabel 4.4.1 / Continued Table 4.4.1

| Desa/Kelurahan <i>Village/Kelurahan</i> | Masjid <i>Mosque</i> | Mushola <i>Pray Room</i> | Gereja Protestan <i>Protestant Church</i> | Gereja Katholik <i>Catholic Church</i> | Pura <i>Temple</i> | Vihara |
|--|-------------------------|---------------------------------|---|--|-----------------------|--------|
| (1) | (2) | (3) | (4) | (5) | (6) | (7) |
| Lampaseh Lhok | 1 | 1 | - | - | - | - |
| Mata le | - | 1 | - | - | - | - |
| Meunasah Tutong | - | 1 | - | - | - | - |
| Mon Ara | 1 | 1 | - | - | - | - |
| Peurumping | - | 1 | - | - | - | - |
| Piyeung Datu | - | 1 | - | - | - | - |
| Piyeung Lhang | - | 1 | - | - | - | - |
| Piyeung Mane | - | 1 | - | - | - | - |
| Reudeup | - | 1 | - | - | - | - |
| Seubam Cot | - | 1 | - | - | - | - |
| Seubam Lhok | - | 1 | - | - | - | - |
| Seumet | - | 1 | - | - | - | - |
| Teubang Phui Baro | - | 1 | - | - | - | - |
| Teubang Phui Mesjid | - | 1 | - | - | - | - |
| Ulee Lhat | - | 1 | - | - | - | - |
| Warabo | - | 1 | - | - | - | - |
| Weu Bada | - | 1 | - | - | - | - |
| Weu Krueng | - | 1 | - | - | - | - |
| Weu Lhok | - | 1 | - | - | - | - |
| Montasik | | | | | | |

Sumber/Source: BPS, Pendataan Potensi Desa (Podes) 2019-2021/BPS-Statistics Indonesia, Village Potential Data Collecting 2019-2021

Tabel 4.4.2
Table

Banyaknya Desa/Kelurahan yang Memiliki Kelompok Kegiatan Olahraga Menurut Jenis Olahraga dan Ketersediaan Fasilitas/Lapangan Olahraga di Kecamatan Montasik, 2022

Number of Villages/Kelurahan Having Sport Activities Groups by Type of Sport and Availability of Sport Facilities/Fields in Montasik Subdistrict, 2022

| Jenis Olahraga <i>Type of Sport</i> | Kondisi Fasilitas/Lapangan Olahraga <i>Condition of Sport Facilities/Fields</i> | | | Tidak Ada Fasilitas/ Lapangan Olahraga <i>No Sport Facilities/ Fields</i> |
|---|--|--------------|-------------|---|
| | Baik | Rusak Sedang | Rusak Parah | |
| (1) | (2) | (3) | (4) | (5) |
| Sepak Bola/ <i>Soccer</i> | 5 | 0 | 0 | 34 |
| Bola Voli/ <i>Volley Ball</i> | 2 | 0 | 0 | 37 |
| Bulu Tangkis/ <i>Badminton</i> | 0 | 0 | 0 | 39 |
| Bola Basket/ <i>Basket Ball</i> | 0 | 0 | 0 | 39 |
| Tenis Lapangan/ <i>Court Tennis</i> | 0 | 0 | 0 | 39 |
| Tenis Meja/ <i>Table Tennis</i> | 0 | 0 | 0 | 39 |
| Futsal/ <i>Futsal</i> | 0 | 0 | 0 | 39 |
| Renang/ <i>Swimming</i> | 0 | 0 | 0 | 39 |
| Bela Diri/ <i>Martial Arts</i> | 0 | 0 | 0 | 39 |
| Bilyard/ <i>Billiards</i> | 0 | 0 | 0 | 39 |
| Fitnes, Aerobik, dll/ <i>Fitness, Aerobics, etc</i> | 0 | 0 | 0 | 39 |
| Lainnya/ <i>Others</i> | 0 | 0 | 0 | 39 |

Sumber/*Source*: BPS, Pendataan Potensi Desa (Podes) 2019-2021/BPS-Statistics Indonesia, Village Potential Data Collecting 2019-2021



BAB 5

PERTANIAN ***AGRICULTURE***

<http://sarkab.bps.go.id>



PENJELASAN TEKNIS

1. Tanaman sayuran di Kecamatan Montasik meliputi tanaman cabai keriting dengan hasil produksi 157,5 ton dengan luas panen 24 Ha, cabai rawit 92 ton dengan luas panen 12 Ha, dan Tomat 27 ton dengan luas panen 8 Ha.
2. Tanaman Biofarmaka di Kecamatan Montasik meliputi tanaman jahe dengan hasil produksi 826 Kg dengan luas panen 566 m², laos 936 Kg dengan luas panen 1200 m², Serai 3400 Kg dengan luas panen 420 m², dan Kunyit 295 Kg dengan luas panen 400 m².
3. Tanaman buah-buahan produktif yang menghasilkan di Kecamatan Montasik terdiri dari Mangga, Rambutan, Langsung/Duku, Jeruk Besar, Nangka, Sawo, Pepaya, Pisang, Salak, dan lain-lain. Hasil produksi terbanyak pada tanaman buah Rambutan yaitu 628,4 ton.

TECHNICAL NOTES

1. *Vegetable crops in Montasik District include curly chilies with a production yield of 157.5 tonnes with a harvest area of 24 Ha, 92 tonnes of cayenne pepper with a harvest area of 12 Ha, and tomatoes 27 tonnes with a harvest area of 8 Ha.*
2. *Biopharmaceutical plants in Montasik District include ginger with a production yield of 826 Kg with a harvest area of 566 m², laos 936 Kg with a harvest area of 1200 m², Lemongrass 3400 Kg with a harvest area of 420 m², and Turmeric 295 Kg with a harvest area of 400 m².*
3. *The productive fruit plants that produce in Montasik District consist of Mango, Rambutan, Langsung/Duku, Big Orange, Jackfruit, Sapodilla, Papaya, Banana, Salak, and others. The highest production yield was from Rambutan fruit plants, namely 628.4 tons.*

<https://acehbesarkab.bps.go.id>

Tabel 5.1
Table

Luas Panen Tanaman Sayuran dan Buah-buahan Semusim Menurut Jenis Tanaman di Kecamatan Montasik (ha), 2019–2022
Harvested Area of Seasonal Vegetables and Fruits by Kind of Plant in Montasik Subdistrict (ha), 2019–2022

| Jenis Tanaman Kind of Plants | 2019 | 2020 | 2021 | 2022 ^x |
|--|------|------|------|-------------------|
| (1) | (2) | (3) | (4) | (5) |
| Sayuran/Vegetables: | | | | |
| Bawang Merah/Shallots | - | - | - | - |
| Cabai Besar/TW/Teropong Chili/Big Chili | - | 21 | - | - |
| Cabai Keriting Curly Chili | - | - | 15 | 24 |
| Cabai Rawit Chili/Cayenne Pepper | 4 | 6 | 7 | 12 |
| Kentang/Potato | - | - | - | - |
| Kubis/Cabbage | - | - | - | - |
| Tomat/Tomato | 7 | 9 | 8 | 8 |
| Bawang Putih/Garlic | - | - | - | - |
| Bayam/Spinach | 13 | 15 | 13 | 20 |
| Kacang Panjang/Long Beans | 5 | 14 | 8 | 12 |

Catatan/Note: ...

Sumber/Source: Badan Pusat Statistik, Statistik Pertanian Hortikultura SPH-SBS/BPS-Statistics Indonesia, Agricultural Statistic for Horticulture SPH-SBS

Tabel 5.2
Table

Produksi Tanaman Sayuran dan Buah-buahan Semusim Menurut Jenis Tanaman di Kecamatan Montasik (kuintal), 2019–2022
Production of Seasonal Vegetables and Fruits by Kind of Plant in Montasik Subdistrict (quintal), 2019–2022

| Jenis Tanaman Kind of Plants | 2019 | 2020 | 2021 | 2022 ^x |
|--|------|-------|-------|-------------------|
| (1) | (2) | (3) | (4) | (5) |
| Sayuran/Vegetables: | | | | |
| Bawang Merah/Shallots | - | - | - | - |
| Cabai Besar/TW/Teropong Chili/Big Chili | 245 | 1 460 | - | - |
| Cabai Keiting Curly Chili | | | 1 128 | 1 575 |
| Cabai Rawit Chili/Cayenne Pepper | 280 | 633 | 482 | 920 |
| Kentang/Potato | - | - | - | - |
| Kubis/Cabbage | - | - | - | - |
| Tomat/Tomato | 674 | 1 172 | 905 | 270 |
| Bawang Putih/Garlic | - | - | - | - |
| Bayam/Spinach | 447 | 419 | 462 | 840 |
| Kacang Panjang/Long Beans | 220 | 958 | 570 | 575 |

Catatan/Note: ...

Sumber/Source: Badan Pusat Statistik, Statistik Pertanian Hortikultura SPH-SBS/BPS-Statistics Indonesia, Agricultural Statistic for Horticulture SPH-SBS

Tabel 5.3
Table

**Luas Panen Tanaman Biofarmaka Menurut Jenis Tanaman
di Kecamatan Montasik (m²), 2019–2022**
*Harvested Area of Medicinal Plants by Kind of Plant in
Montasik Subdistrict (m²), 2019–2022*

| Jenis Tanaman <i>Kind of Plants</i> | 2019 | 2020 | 2021 | 2022 ^x |
|--|------|------|-------|-------------------|
| (1) | (2) | (3) | (4) | (5) |
| Jahe/ <i>Ginger</i> | - | - | - | 566 |
| Laos/ <i>Lengkuas/Galanga</i> | - | - | 1 200 | 1 200 |
| Kencur/ <i>East Indian Galangal</i> | - | - | - | - |
| Kunyit/ <i>Turmeric</i> | - | - | 400 | 400 |
| Jeruk Nipis/ <i>Lime</i> | - | - | 56 | - |
| Serai/ <i>Lemongrass</i> | - | - | 560 | 420 |

Catatan/Note: ...

Sumber/Source: Badan Pusat Statistik, Statistik Pertanian Hortikultura SPH-TBF/BPS-Statistics Indonesia, Agricultural Statistic for Horticulture SPH-TBF

Tabel 5.4
Table

Produksi Tanaman Biofarmaka Menurut Jenis Tanaman di Kecamatan Montasik (kg), 2019–2022
Production of Medicinal Plants by Kind of Plant in Montasik Subdistrict (kg), 2019–2022

| Jenis Tanaman Kind of Plants | 2019 | 2020 | 2021 | 2022 ^x |
|-------------------------------------|------|------|-------|-------------------|
| (1) | (2) | (3) | (4) | (5) |
| Jahe/ <i>Ginger</i> | - | - | - | 826 |
| Laos/Lengkuas/ <i>Galanga</i> | - | - | 500 | 936 |
| Kencur/ <i>East Indian Galangal</i> | - | - | - | - |
| Kunyit/ <i>Turmeric</i> | - | - | 250 | 295 |
| Jeruk Nipis/ Lime | - | - | 500 | - |
| Serai/Lemongrass | - | - | 3 640 | 3 400 |

Catatan/Note: ...

Sumber/Source: Badan Pusat Statistik, Statistik Pertanian Hortikultura SPH-TBF/BPS-Statistics Indonesia, Agricultural Statistic for Horticulture SPH-TBF

Tabel 5.5
Table

Luas Panen Tanaman Hias Menurut Jenis Tanaman di Kecamatan Montasik (m²), 2019–2022
Harvested Area of Ornamental Plants by Kind of Plant in Montasik Subdistrict (m²), 2019–2022

| Jenis Tanaman Kind of Plants | 2019 | 2020 | 2021 | 2022 ^x |
|---------------------------------|------|------|------|-------------------|
| (1) | (2) | (3) | (4) | (5) |
| Anggrek Pot/Pot Orchid | - | - | - | - |
| Anggrek Potong/Cut Orchid | - | - | - | - |
| Krisan/Chrysantemum | - | - | - | - |
| Mawar/Rose | - | - | - | - |
| Sedap Malam/Tuberose | - | - | - | - |

Catatan/Note: ...

Sumber/Source: Badan Pusat Statistik, Statistik Pertanian Hortikultura SPH-TH/BPS-Statistics Indonesia, Agricultural Statistik for Horticulture SPH-TH

Tabel 5.6
Table

Produksi Tanaman Hias Menurut Jenis Tanaman di Kecamatan Montasik (m²), 2019–2022
Production of Annual Fruits and Vegetables by Kind of Plant in Montasik Subdistrict (m²), 2019–2022

| Jenis Tanaman Kind of Plants | 2019 | 2020 | 2021 | 2022 ^x |
|---------------------------------|------|------|------|-------------------|
| (1) | (2) | (3) | (4) | (5) |
| Anggrek Pot/Pot Orchid | - | - | - | - |
| Anggrek Potong/Cut Orchid | - | - | - | - |
| Krisan/Chrysantemum | - | - | - | - |
| Mawar/Rose | - | - | - | - |
| Sedap Malam/Tuberose | - | - | - | - |

Catatan/Note: ...

Sumber/Source: Badan Pusat Statistik, Statistik Pertanian Hortikultura SPH-TH/BPS-Statistics Indonesia, Agricultural Statistik for Horticulture SPH-TH

Tabel 5.7
Table

Produksi Buah-Buahan dan Sayuran Tahunan Menurut Jenis Tanaman di Kecamatan Montasik (kuintal), 2019–2022

Production of Annual Fruits and Vegetables by Kind of Plant in Montasik Subdistrict (quintal), 2019–2022

| Jenis Tanaman <i>Kind of Plants</i> | 2019 | 2020 | 2021 | 2022 ^x |
|--|-------|-------|-------|-------------------|
| (1) | (2) | (3) | (4) | (5) |
| Buah–Buahan/Fruits: | | | | |
| Mangga/ <i>Mango</i> | 9 388 | 4 470 | 6 200 | 5 283 |
| Durian/ <i>Durian</i> | - | - | - | - |
| Jeruk Siam/ <i>Kepron/Orange/Tangerine</i> | 2 608 | 1 913 | 1 246 | 271 |
| Pisang/ <i>Banana</i> | 1 039 | 975 | 1 367 | 1 192 |
| Pepaya/ <i>Papaya</i> | 365 | 571 | 807 | 712 |
| Salak/ <i>Snakefruit</i> | 835 | 1 968 | 376 | 5 676 |
| Rambutan/ <i>Rambutan</i> | 6 309 | 3 250 | 8 385 | 6 284 |
| Duku/ <i>Langsat</i> | 4 200 | - | | 200 |

Catatan/Note: ...

Sumber/Source: Badan Pusat Statistik, Statistik Pertanian Hortikultura SPH-TH/BPS-Statistics Indonesia, *Agricultural Statistik for Horticulture SPH-TH*

<https://acehbesarkab.bps.go.id>



BAB 6

PARIWISATA, TRANSPORTASI, DAN KOMUNIKASI ***TOURISM, TRANSPORTATION, AND COMMUNICATION***



ULASAN

DESCRIPTION

1. Pada tahun 2022 ini jalan utama di 39 gampong dalam Kecamatan Montasik sudah bisa dilalui kendaraan roda 4 dengan jenis permukaan jalan sudah teraspal.
 2. Keberadaan Kantor Pos/Pos Pembantu/Rumah Pos, Pos Keliling, dan Perusahaan/Agen Jasa Ekspedisi Swasta Menurut Desa/Kelurahan di Kecamatan Montasik, 2022 Terdapat 9 Kantor Pos yang beroperasi, 7 pos keliling, 7 agen ekspedisi swasta.
 3. Penduduk di 39 gampong Kecamatan Montasik sudah menggunakan sarana komunikasi televisi dan telepon/HP. Diantaranya 39 gampong menggunakan sarana komunikasi radio, televisi, dan telepon/HP.
1. *In 2022, the main roads in 39 villages in Montasik District will be passable by 4-wheeled vehicles with paved road surfaces.*
 2. *Existence of Post Offices/Subsidiary Posts/Post Houses, Mobile Posts, and Private Expedition Service Companies/Agencies According to Villages/Subdistricts in Montasik District, 2022 There are 9 operational Post Offices, 7 mobile post offices, 7 private expedition agents.*
 3. *Residents in 39 villages in Montasik District already use television and telephone/cellphone communication facilities. Among them, 39 gampongs use radio and television communication facilities.*

6.1 PARIWISATA TOURISM

Tabel 6.1.1 Jumlah Sarana Akomodasi Menurut Desa/Kelurahan dan Jenis Akomodasi di Kecamatan Montasik, 2022
Table *Number of Accomodation Facilities by Villages/Kelurahan and Type of Accomodation in Montasik Subdistrict, 2022*

| Desa/Kelurahan Village/Kelurahan | Hotel Hotel | Penginapan Inn |
|-------------------------------------|----------------|-------------------|
| (1) | (2) | (3) |
| Alue | - | - |
| Atong | - | - |
| Bak Dilip | - | - |
| Bakciri | - | - |
| Baroh | - | - |
| Bira Cot | - | - |
| Bira Lhok | - | - |
| Bueng Daroh | - | - |
| Bueng Raya | - | - |
| Bueng Tujoh | - | - |
| Cot Lampoh Soh | - | - |
| Cot Lhok | - | - |
| Cot Seunong | - | - |
| Dayah Daboh | - | - |
| Empee Tanong | - | - |
| Kuweu | - | - |
| Lam Raya | - | - |
| Lamme Garot | - | - |
| Lamnga | - | - |
| Montasik | | |

Sumber/Source: BPS, Pendataan Potensi Desa (Podes) 2021/BPS-Statistics Indonesia, Village Potential Data Collecting 2021

Lanjutan Tabel/*Continued Table* 6.1.1

| Desa/Kelurahan Village/Kelurahan | Hotel Hotel | Penginapan Inn |
|---|------------------------|---------------------------|
| (1) | (2) | (3) |
| Lampaseh Krueng | - | - |
| Lampaseh Lhok | - | - |
| Mata le | - | - |
| Meunasah Tutong | - | - |
| Mon Ara | - | - |
| Peurumping | - | - |
| Piyeung Datu | - | - |
| Piyeung Lhang | - | - |
| Piyeung Mane | - | - |
| Reudeup | - | - |
| Seubam Cot | - | - |
| Seubam Lhok | - | - |
| Seumet | - | - |
| Teubang Phui Baro | - | - |
| Teubang Phui Mesjid | - | - |
| Ulee Lhat | - | - |
| Warabo | - | - |
| Weu Bada | - | - |
| Weu Krueng | - | - |
| Weu Lhok | - | - |
| Montasik | | |

Sumber/*Source*: BPS, Pendataan Potensi Desa (Podes) 2021/BPS-Statistics Indonesia, Village Potential Data Collecting 2021

6.2 TRANSPORTASI TRANSPORTATION

Tabel 6.2.1 Prasarana dan Sarana Transportasi Antar Desa/Kelurahan Menurut Desa/Kelurahan di Kecamatan Montasik, 2022
Table *Inter-Villages/Kelurahan Transportation Infrastructure and Facilities by Villages/Kelurahan in Montasik Subdistrict, 2022*

| Desa/Kelurahan Village/Kelurahan | Jenis Prasarana Transportasi Type of Transportation Infrastructure | Keberadaan Angkutan Umum Availability of Public Transportation |
|-------------------------------------|--|--|
| (1) | (2) | (3) |
| Alue | Darat | Tidak ada angkutan umum |
| Atong | Darat | tidak ada angkutan umum |
| Bak Dilip | Darat | ada, tanpa trayek tetap |
| Bakcirih | Darat | tidak ada angkutan umum |
| Baroh | Darat | tidak ada angkutan umum |
| Bira Cot | Darat | Ada, dengan trayek tetap |
| Bira Lhok | Darat | tidak ada angkutan umum |
| Bueng Daroh | Darat | tidak ada angkutan umum |
| Bueng Raya | Darat | tidak ada angkutan umum |
| Bueng Tujoh | Darat | tidak ada angkutan umum |
| Cot Lampoh Soh | Darat | tidak ada angkutan umum |
| Cot Lhok | Darat | tidak ada angkutan umum |
| Cot Seunong | Darat | ada, tanpa trayek tetap |
| Dayah Daboh | Darat | tidak ada angkutan umum |
| Empee Tanong | Darat | tidak ada angkutan umum |
| Kuweu | Darat | tidak ada angkutan umum |
| Lam Raya | Darat | ada, tanpa trayek tetap |
| Lamme Garot | Darat | tidak ada angkutan umum |
| Lamnga | Darat | tidak ada angkutan umum |
| Lampaseh Krueng | Darat | tidak ada angkutan umum |

Lanjutan Tabel/*Continued Table* 6.2.1

| Desa/Kelurahan Village/Kelurahan | Jenis Prasarana Transportasi Type of Transportation Infrastructure | Keberadaan Angkutan Umum Availability of Public Transportation |
|---|---|---|
| (1) | (2) | (3) |
| Lampaseh Lhok | Darat | tidak ada angkutan umum |
| Mata le | Darat | tidak ada angkutan umum |
| Meunasah Tutong | Darat | tidak ada angkutan umum |
| Mon Ara | Darat | tidak ada angkutan umum |
| Peurumping | Darat | ada, tanpa trayek tetap |
| Piyeung Datu | Darat | tidak ada angkutan umum |
| Piyeung Lhang | Darat | tidak ada angkutan umum |
| Piyeung Mane | Darat | tidak ada angkutan umum |
| Reudeup | Darat | tidak ada angkutan umum |
| Seubam Cot | Darat | ada, tanpa trayek tetap |
| Seubam Lhok | Darat | ada, tanpa trayek tetap |
| Seumet | Darat | ada, tanpa trayek tetap |
| Teubang Phui Baro | Darat | tidak ada angkutan umum |
| Teubang Phui Mesjid | Darat | tidak ada angkutan umum |
| Ulee Lhat | Darat | tidak ada angkutan umum |
| Warabo | Darat | tidak ada angkutan umum |
| Weu Bada | Darat | tidak ada angkutan umum |
| Weu Krueng | Darat | tidak ada angkutan umum |
| Weu Lhok | Darat | tidak ada angkutan umum |

Sumber/*Source*: BPS, Pendataan Potensi Desa (Podes) 2021/BPS-Statistics Indonesia, Village Potential Data Collecting 2021

Lanjutan Tabel/*Continued Table* 6.2.1

| Desa/Kelurahan Village/Kelurahan | Jenis Permukaan Jalan Darat Terluas Type of The Widest Road Surface | Dapat Dilalui Kendaraan Bermotor Roda 4 atau Lebih Passable by Vehicle with 4 or more Wheels |
|---|--|---|
| (1) | (4) | (5) |
| Alue | Aspal/Beton | Sepanjang Tahun |
| Atong | Aspal/Beton | Sepanjang Tahun |
| Bak Dilip | Aspal/Beton | Sepanjang Tahun |
| Bakcirih | Aspal/Beton | Sepanjang Tahun |
| Baroh | Aspal/Beton | Sepanjang Tahun |
| Bira Cot | Aspal/Beton | Sepanjang Tahun |
| Bira Lhok | Aspal/Beton | Sepanjang Tahun |
| Bueng Daroh | Aspal/Beton | Sepanjang Tahun |
| Bueng Raya | Aspal/Beton | Sepanjang Tahun |
| Bueng Tujoh | Aspal/Beton | Sepanjang Tahun |
| Cot Lampoh Soh | Aspal/Beton | Sepanjang Tahun |
| Cot Lhok | Aspal/Beton | Sepanjang Tahun |
| Cot Seunong | Aspal/Beton | Sepanjang Tahun |
| Dayah Daboh | Aspal/Beton | Sepanjang Tahun |
| Empee Tanong | Aspal/Beton | Sepanjang Tahun |
| Kuweu | Aspal/Beton | Sepanjang Tahun |
| Lam Raya | Aspal/Beton | Sepanjang Tahun |
| Lamme Garot | Aspal/Beton | Sepanjang Tahun |
| Lamnga | Aspal/Beton | Sepanjang Tahun |
| Lampaseh Krueng | Aspal/Beton | Sepanjang Tahun |

Sumber/*Source*: BPS, Pendataan Potensi Desa (Podes) 2021/BPS-Statistics Indonesia, Village Potential Data Collecting 2021

Lanjutan Tabel/*Continued Table* 6.2.1

| Desa/Kelurahan <i>Village/Kelurahan</i> | Jenis Permukaan Jalan Darat Terluas <i>Type of The Widest Road Surface</i> | Dapat Dilalui Kendaraan Bermotor Roda 4 atau Lebih <i>Passable by Vehicle with 4 or more Wheels</i> |
|---|--|---|
| (1) | (4) | (5) |
| Lampaseh Lhok | Aspal/Beton | Sepanjang Tahun |
| Mata Ie | Aspal/Beton | Sepanjang Tahun |
| Meunasah Tutong | Aspal/Beton | Sepanjang Tahun |
| Mon Ara | Aspal/Beton | Sepanjang Tahun |
| Peurumping | Aspal/Beton | Sepanjang Tahun |
| Piyeung Datu | Aspal/Beton | Sepanjang Tahun |
| Piyeung Lhang | Aspal/Beton | Sepanjang Tahun |
| Piyeung Mane | Aspal/Beton | Sepanjang Tahun |
| Reudeup | Aspal/Beton | Sepanjang Tahun |
| Seubam Cot | Aspal/Beton | Sepanjang Tahun |
| Seubam Lhok | Aspal/Beton | Sepanjang Tahun |
| Seumet | Aspal/Beton | Sepanjang Tahun |
| Teubang Phui Baro | Aspal/Beton | Sepanjang Tahun |
| Teubang Phui Mesjid | Aspal/Beton | Sepanjang Tahun |
| Ulee Lhat | Aspal/Beton | Sepanjang Tahun |
| Warabo | Aspal/Beton | Sepanjang Tahun |
| Weu Bada | Aspal/Beton | Sepanjang Tahun |
| Weu Krueng | Aspal/Beton | Sepanjang Tahun |
| Weu Lhok | Aspal/Beton | Sepanjang Tahun |

Sumber/*Source*: BPS, Pendataan Potensi Desa (Podes) 2021/BPS-Statistics Indonesia, Village Potential Data Collecting 2021

6.3 KOMUNIKASI COMMUNICATION

Tabel 6.3.1 Keberadaan Kantor Pos/Pos Pembantu/Rumah Pos, Pos Keliling, dan Perusahaan/Agen Jasa Ekspedisi Swasta Menurut Desa/Kelurahan di Kecamatan Montasik, 2022
Number of Post Office/Subsidiary of Post Office, Mobile Portal Service, Private Expedition Service Company by Villages/Kelurahan in Montasik Subdistrict, 2022

| Desa/Kelurahan Village/Kelurahan | Kantor Pos/Pos Pembantu/Rumah Pos Post Office/Subsidiary of Post Office | Pos Keliling Mobile Portal Service | Perusahaan/Agen Jasa Ekspedisi Swasta Private Expedition Service Company |
|-------------------------------------|--|---------------------------------------|---|
| (1) | (2) | (3) | (4) |
| Alue | Tidak Ada | Tidak | Tidak Ada |
| Atong | Beroperasi | Tidak | Tidak Ada |
| Bak Dilip | Tidak Ada | Tidak | Tidak Ada |
| Bakcirih | Tidak Ada | Tidak | Tidak Ada |
| Baroh | Tidak Ada | Tidak | Tidak Ada |
| Bira Cot | Tidak Ada | Tidak | Tidak Ada |
| Bira Lhok | Tidak Ada | Tidak | Tidak Ada |
| Bueng Daroh | Tidak Ada | Tidak | Tidak Ada |
| Bueng Raya | Tidak Ada | Tidak | Tidak Ada |
| Bueng Tujoh | Tidak Ada | Tidak | Tidak Ada |
| Cot Lampoh Soh | Tidak Ada | Tidak | Tidak Ada |
| Cot Lhok | Tidak Ada | Tidak | Tidak Ada |
| Cot Seunong | Beroperasi | Ada | Beroperasi |
| Dayah Daboh | Tidak Ada | Tidak | Tidak Ada |
| Empee Tanong | Tidak Ada | Tidak | Tidak Ada |
| Kuweu | Tidak Ada | Tidak | Tidak Ada |
| Montasik | | | |

Sumber/Source: BPS, Pendataan Potensi Desa (Podes) 2021/BPS-Statistics Indonesia, Village Potential Data Collecting 2021

Lanjutan Tabel/*Continued Table* 6.3.1

| Desa/Kelurahan Village/Kelurahan | Kantor Pos/Pos Pembantu/Rumah Pos Post Office/Subsidiary of Post Office | Pos Keliling Mobile Portal Service | Perusahaan/Agen Jasa Ekspedisi Swasta Private Expedition Service Company |
|---|--|---|---|
| (1) | (2) | (3) | (4) |
| Lam Raya | Beroperasi | Ada | Beroperasi |
| Lamme Garot | Tidak Ada | Tidak | Tidak Ada |
| Lamnga | Beroperasi | Ada | Beroperasi |
| Lampaseh Krueng | Beroperasi | Tidak | Tidak Ada |
| Lampaseh Lhok | Tidak Ada | Tidak | Tidak Ada |
| Mata le | Tidak Ada | Tidak | Tidak Ada |
| Meunasah Tutong | Tidak Ada | Tidak | Tidak Ada |
| Mon Ara | Tidak Ada | Tidak | Tidak Ada |
| Peurumping | Tidak Ada | Tidak | Tidak Ada |
| Piyeung Datu | Tidak Ada | Tidak | Tidak Ada |
| Piyeung Lhang | Tidak Ada | Tidak | Tidak Ada |
| Piyeung Mane | Tidak Ada | Tidak | Tidak Ada |
| Reudeup | Tidak Ada | Tidak | Tidak Ada |
| Seubam Cot | Beroperasi | Ada | Beroperasi |
| Seubam Lhok | Beroperasi | Ada | Beroperasi |
| Seumet | Beroperasi | Ada | Beroperasi |
| Teubang Phui Baro | Tidak Ada | Tidak | Tidak Ada |
| Teubang Phui Mesjid | Tidak Ada | Tidak | Tidak Ada |
| Ulee Lhat | Beroperasi | Ada | Beroperasi |
| Warabo | Tidak Ada | Tidak | Tidak Ada |
| Weu Bada | Tidak Ada | Tidak | Tidak Ada |
| Weu Krueng | Tidak Ada | Tidak | Tidak Ada |
| Weu Lhok | Tidak Ada | Tidak | Tidak Ada |
| Montasik | | | |

Sumber/*Source*: BPS, Pendataan Potensi Desa (Podes) 2021/BPS-Statistics Indonesia, Village Potential Data Collecting 2021

Tabel 6.3.2
Table

Jumlah Menara Telepon seluler dan Operator Layanan Komunikasi Telepon Seluler Menurut Desa/Kelurahan di Kecamatan Montasik, 2022
Number of Base Transceiver Station (BTS) and Cellular Phone Communication Service Operators by Villages/Kelurahan in Montasik Subdistrict, 2022

| Desa/Kelurahan Village/Kelurahan | Jumlah Menara Telepon seluler Number of Base Transceiver Station (BTS) | Jumlah Operator Layanan Komunikasi Telepon Seluler Cellular Phone Communication Service Operators |
|-------------------------------------|--|--|
| (1) | (2) | (3) |
| Alue | 0 | 3 |
| Atong | 2 | 2 |
| Bak Dilip | 0 | 2 |
| Bakcirih | 0 | 5 |
| Baroh | 0 | 3 |
| Bira Cot | 0 | 5 |
| Bira Lhok | 0 | 5 |
| Bueng Daroh | 0 | 5 |
| Bueng Raya | 0 | 5 |
| Bueng Tujoh | 0 | 5 |
| Cot Lampoh Soh | 0 | 5 |
| Cot Lhok | 0 | 5 |
| Cot Seunong | 0 | 5 |
| Dayah Daboh | 0 | 5 |
| Empee Tanong | 0 | 4 |
| Kuweu | 1 | 5 |
| Lam Raya | 0 | 4 |
| Lamme Garot | 1 | 5 |
| Lamnga | 1 | 5 |

Sumber/Source: BPS, Pendataan Potensi Desa (Podes) 2021/BPS-Statistics Indonesia, Village Potential Data Collecting 2021

Lanjutan Tabel/*Continued Table* 6.3.2

| Desa/Kelurahan Village/Kelurahan | Jumlah Menara Telepon seluler Number of Base Transceiver Station (BTS) | Jumlah Operator Layanan Komunikasi Telepon Seluler Cellular Phone Communication Service Operators |
|---|---|--|
| (1) | (2) | (3) |
| Lampaseh Krueng | 0 | 3 |
| Lampaseh Lhok | 1 | 3 |
| Mata le | 0 | 3 |
| Meunasah Tutong | 0 | 5 |
| Mon Ara | 0 | 5 |
| Peurumping | 0 | 5 |
| Piyeung Datu | 0 | 5 |
| Piyeung Lhang | 0 | 5 |
| Piyeung Mane | 0 | 5 |
| Reudeup | 0 | 5 |
| Seubam Cot | 0 | 4 |
| Seubam Lhok | 0 | 5 |
| Seumet | 2 | 5 |
| Teubang Phui Baro | 2 | 4 |
| Teubang Phui Mesjid | 0 | 4 |
| Ulee Lhat | 0 | 4 |
| Warabo | 0 | 5 |
| Weu Bada | 1 | 5 |
| Weu Krueng | 0 | 3 |
| Weu Lhok | 0 | 3 |
| Montasik | 11 | 169 |

Sumber/*Source*: BPS, Pendataan Potensi Desa (Podes) 2021/BPS-Statistics Indonesia, Village Potential Data Collecting 2021

Tabel 6.3.3
Table

Kekuatan Sinyal Telepon Seluler dan Jenis Sinyal Internet Telepon Seluler Menurut Desa/Kelurahan di Kecamatan Montasik, 2022
The Strenght of Cellular Phone Signal by Villages/Kelurahan in Montasik Subdistrict, 2022

| Desa/Kelurahan Village/Kelurahan | Kekuatan Sinyal Telepon Seluler <i>The Strenght of Cellular Phone Signal</i> | Jenis Sinyal Internet Telepon Seluler <i>Type of Cellular Phone Signal</i> |
|---|---|---|
| (1) | (2) | (3) |
| Alue | Sinyal Sangat Kuat | 4G/LTE |
| Atong | Sinyal Kuat | 4G/LTE |
| Bak Dilip | Sinyal Kuat | 4G/LTE |
| Bakcarih | Sinyal Kuat | 4G/LTE |
| Baroh | Sinyal Sangat Kuat | 4G/LTE |
| Bira Cot | Sinyal Sangat Kuat | 4G/LTE |
| Bira Lhok | Sinyal Sangat Kuat | 4G/LTE |
| Bueng Daroh | Sinyal Sangat Kuat | 4G/LTE |
| Bueng Raya | Sinyal Sangat Kuat | 4G/LTE |
| Bueng Tujoh | Sinyal Sangat Kuat | 4G/LTE |
| Cot Lampoh Soh | Sinyal Sangat Kuat | 4G/LTE |
| Cot Lhok | Sinyal Sangat Kuat | 4G/LTE |
| Cot Seunong | Sinyal Sangat Kuat | 4G/LTE |
| Dayah Daboh | Sinyal Kuat | 4G/LTE |
| Empee Tanong | Sinyal Sangat Kuat | 4G/LTE |
| Kuweu | Sinyal Sangat Kuat | 4G/LTE |
| Lam Raya | Sinyal Kuat | 4G/LTE |
| Lamme Garot | Sinyal Kuat | 4G/LTE |

Sumber/Source: BPS, Pendataan Potensi Desa (Podes) 2021/BPS-Statistics Indonesia, Village Potential Data Collecting 2021

Lanjutan Tabel/*Continued Table* 6.3.3

| Desa/Kelurahan <i>Village/Kelurahan</i> | Kekuatan Sinyal Telepon Seluler <i>The Strenght of Cellular Phone Signal</i> | Jenis Sinyal Internet Telepon Seluler <i>Type of Cellular Phone Signal</i> |
|---|--|--|
| (1) | (2) | (3) |
| Lamnga | Sinyal Kuat | 4G/LTE |
| Lampaseh Krueng | Sinyal Sangat Kuat | 4G/LTE |
| Lampaseh Lhok | Sinyal Sangat Kuat | 4G/LTE |
| Mata le | Sinyal Sangat Kuat | 4G/LTE |
| Meunasah Tutong | Sinyal Kuat | 4G/LTE |
| Mon Ara | Sinyal Sangat Kuat | 4G/LTE |
| Peurumping | Sinyal Sangat Kuat | 4G/LTE |
| Piyeung Datu | Sinyal Kuat | 4G/LTE |
| Piyeung Lhang | Sinyal Kuat | 4G/LTE |
| Piyeung Mane | Sinyal Kuat | 4G/LTE |
| Reudeup | Sinyal Sangat Kuat | 4G/LTE |
| Seubam Cot | Sinyal Sangat Kuat | 4G/LTE |
| Seubam Lhok | Sinyal Kuat | 4G/LTE |
| Seumet | Sinyal Sangat Kuat | 4G/LTE |
| Teubang Phui Baro | Sinyal Kuat | 4G/LTE |
| Teubang Phui Mesjid | Sinyal Sangat Kuat | 4G/LTE |
| Ulee Lhat | Sinyal Kuat | 4G/LTE |
| Warabo | Sinyal Kuat | 4G/LTE |
| Weu Bada | Sinyal Sangat Kuat | 4G/LTE |
| Weu Krueng | Sinyal Sangat Kuat | 4G/LTE |
| Weu Lhok | Sinyal Sangat Kuat | 4G/LTE |
| Montasik | | |

Sumber/*Source*: BPS, Pendataan Potensi Desa (Podes) 2021/BPS-Statistics Indonesia, Village Potential Data Collecting 2021



BAB 7

PERBANKAN, KOPERASI, DAN PERDAGANGAN ***BANKING, COOPERATIVE, AND TRADE***



ULASAN

DESCRIPTION

1. Berdasarkan data yang diperoleh di Kecamatan Montasik terdapat beberapa Koperasi Aktif antara lain 2 Koperasi Unit Desa dan 1 Koperasi Simpan Pinjam.
 2. Berdasarkan data yang diperoleh di Kecamatan Montasik terdapat beberapa sarana perekonomian yaitu 4 mini market, 5 kelompok pertokoan, dan 3 restoran.
1. *Based on data obtained in Montasik District, there are several active cooperatives, including: 2 Village Unit Cooperatives and 1 Savings and Loans Cooperative.*
 2. *Based on data obtained in Montasik District, there are several economic facilities, namely 4 mini markets, 5 shop groups and 3 restaurants.*

<https://acehbesarkab.bps.go.id>

Tabel 7.1
Table

**Banyaknya Sarana Lembaga Keuangan Bank Menurut Desa/
Kelurahan dan Jenis Bank di Kecamatan Montasik, 2022**
**Number of Bank by Villages/Kelurahan and Type of Bank in
Montasik Subdistrict, 2022**

| Desa/Kelurahan Village/Kelurahan | Bank Umum Pemerintah Government Bank | Bank Umum Swasta Private Bank | Bank Perkreditan Rakyat (BPR) Rural Bank |
|---|---|--|---|
| (1) | (2) | (3) | (4) |
| Alue | 0 | 0 | 0 |
| Atong | 0 | 0 | 0 |
| Bak Dilip | 0 | 0 | 0 |
| Bakcarih | 0 | 0 | 0 |
| Baroh | 0 | 0 | 0 |
| Bira Cot | 0 | 0 | 0 |
| Bira Lhok | 0 | 0 | 0 |
| Bueng Daroh | 0 | 0 | 0 |
| Bueng Raya | 0 | 0 | 0 |
| Bueng Tujuh | 0 | 0 | 0 |
| Cot Lampoh Soh | 0 | 0 | 0 |
| Cot Lhok | 0 | 0 | 0 |
| Cot Seunong | 0 | 0 | 0 |
| Dayah Daboh | 0 | 0 | 0 |
| Empee Tanong | 0 | 0 | 0 |
| Kuweu | 0 | 0 | 0 |
| Lam Raya | 0 | 0 | 0 |
| Lamme Garot | 0 | 0 | 0 |
| Lamnga | 0 | 0 | 0 |

Lanjutan Tabel/*Continued Table 7.1*

| Desa/Kelurahan Village/Kelurahan | Bank Umum Pemerintah Government Bank | Bank Umum Swasta Private Bank | Bank Perkreditan Rakyat (BPR) Rural Bank |
|---|---|--|---|
| (1) | (2) | (3) | (4) |
| Lampaseh Krueng | 0 | 0 | 0 |
| Lampaseh Lhok | 0 | 0 | 0 |
| Mata Ie | 0 | 0 | 0 |
| Meunasah Tutong | 0 | 0 | 0 |
| Mon Ara | 0 | 0 | 0 |
| Peurumping | 0 | 0 | 0 |
| Piyeung Datu | 0 | 0 | 0 |
| Piyeung Lhang | 0 | 0 | 0 |
| Piyeung Mane | 0 | 0 | 0 |
| Reudeup | 0 | 0 | 0 |
| Seubam Cot | 0 | 0 | 0 |
| Seubam Lhok | 0 | 0 | 0 |
| Seumet | 0 | 0 | 0 |
| Teubang Phui Baro | 0 | 0 | 0 |
| Teubang Phui Mesjid | 0 | 0 | 0 |
| Ulee Lhat | 0 | 0 | 0 |
| Warabo | 0 | 0 | 0 |
| Weu Bada | 0 | 0 | 0 |
| Weu Krueng | 0 | 0 | 0 |
| Weu Lhok | 0 | 0 | 0 |
| Montasik | | | |

Sumber/*Source*: BPS, Pendataan Potensi Desa (Podes) 2021/BPS-Statistics Indonesia, Village Potential Data Collecting 2021

Tabel 7.2
Table

**Banyaknya Koperasi Aktif Menurut Menurut Desa/
Kelurahan dan Jenis Koperasi di Kecamatan Montasik,
2022**

**Number of Cooperative by Villages/Kelurahan and Type of
Cooperative in Montasik Subdistrict, 2022**

| Desa/Kelurahan Village/Kelurahan | Koperasi Unit Desa (KUD) Village Cooperative Unit | Koperasi Industri Kecil dan Kerajinan Rakyat (Kopinkra) Small Industry and Citizen Handicraft Cooperative |
|---|--|--|
| (1) | (2) | (3) |
| Alue | 0 | 0 |
| Atong | 0 | 0 |
| Bak Dilip | 0 | 0 |
| Bakcirih | 0 | 0 |
| Baroh | 0 | 0 |
| Bira Cot | 0 | 0 |
| Bira Lhok | 1 | 0 |
| Bueng Daroh | 0 | 0 |
| Bueng Raya | 0 | 0 |
| Bueng Tujoh | 0 | 0 |
| Cot Lampoh Soh | 0 | 0 |
| Cot Lhok | 0 | 0 |
| Cot Seunong | 0 | 0 |
| Dayah Daboh | 0 | 0 |
| Empee Tanong | 0 | 0 |
| Kuweu | 0 | 0 |
| Lam Raya | 0 | 0 |
| Lamme Garot | 0 | 0 |
| Lamnga | 0 | 0 |

Lanjutan Tabel/*Continued Table 7.2*

| Desa/Kelurahan Village/Kelurahan | Koperasi Simpan Pinjam (Kospin) Savings and Loan Cooperative | Koperasi Lainnya Other Cooperative |
|---|---|---|
| (1) | (4) | (5) |
| Alue | 0 | 0 |
| Atong | 0 | 0 |
| Bak Dilip | 0 | 0 |
| Bakcirih | 0 | 0 |
| Baroh | 0 | 0 |
| Bira Cot | 0 | 0 |
| Bira Lhok | 0 | 0 |
| Bueng Daroh | 0 | 0 |
| Bueng Raya | 0 | 0 |
| Bueng Tujoh | 0 | 0 |
| Cot Lampoh Soh | 0 | 0 |
| Cot Lhok | 0 | 0 |
| Cot Seunong | 0 | 0 |
| Dayah Daboh | 0 | 0 |
| Empee Tanong | 0 | 0 |
| Kuweu | 0 | 0 |
| Lam Raya | 0 | 0 |
| Lamme Garot | 0 | 0 |
| Lamnga | 0 | 0 |

Sumber/*Source*: BPS, Pendataan Potensi Desa (Podes) 2021/BPS-Statistics Indonesia, Village Potential Data Collecting 2021

Lanjutan Tabel/*Continued Table 7.2*

| Desa/Kelurahan Village/Kelurahan | Koperasi Unit Desa (KUD) Village Cooperative Unit | Koperasi Industri Kecil dan Kerajinan Rakyat (Kopinkra) Small Industry and Citizen Handicraft Cooperative |
|---|--|--|
| (1) | (2) | (3) |
| Lampaseh Krueng | 0 | 0 |
| Lampaseh Lhok | 0 | 0 |
| Mata le | 0 | 0 |
| Meunasah Tutong | 0 | 0 |
| Mon Ara | 0 | 0 |
| Peurumping | 0 | 0 |
| Piyeung Datu | 1 | 0 |
| Piyeung Lhang | 0 | 0 |
| Piyeung Mane | 0 | 0 |
| Reudeup | 0 | 0 |
| Seubam Cot | 0 | 0 |
| Seubam Lhok | 0 | 0 |
| Seumet | 0 | 0 |
| Teubang Phui Baro | 0 | 0 |
| Teubang Phui Mesjid | 0 | 0 |
| Ulee Lhat | 0 | 0 |
| Warabo | 0 | 0 |
| Weu Bada | 0 | 0 |
| Weu Krueng | 0 | 0 |
| Weu Lhok | 0 | 0 |
| Montasik | 2 | 0 |

Lanjutan Tabel/*Continued Table 7.2*

| Desa/Kelurahan <i>Village/Kelurahan</i> | Koperasi Simpan Pinjam (Kospin) <i>Savings and Loan Cooperative</i> | Koperasi Lainnya <i>Other Cooperative</i> |
|---|---|---|
| (1) | (4) | (5) |
| Lampaseh Krueng | 0 | 0 |
| Lampaseh Lhok | 0 | 0 |
| Mata le | 0 | 0 |
| Meunasah Tutong | 0 | 0 |
| Mon Ara | 0 | 0 |
| Peurumping | 0 | 0 |
| Piyeung Datu | 1 | 0 |
| Piyeung Lhang | 0 | 0 |
| Piyeung Mane | 0 | 0 |
| Reudeup | 0 | 0 |
| Seubam Cot | 0 | 0 |
| Seubam Lhok | 0 | 0 |
| Seumet | 0 | 0 |
| Teubang Phui Baro | 0 | 0 |
| Teubang Phui Mesjid | 0 | 0 |
| Ulee Lhat | 0 | 0 |
| Warabo | 0 | 0 |
| Weu Bada | 0 | 0 |
| Weu Krueng | 0 | 0 |
| Weu Lhok | 0 | 0 |
| Montasik | 1 | 0 |

Sumber/*Source*: BPS, Pendataan Potensi Desa (Podes) 2021/BPS-Statistics Indonesia, Village Potential Data Collecting 2021

Tabel 7.3
Table

Banyaknya Sarana Perdagangan Menurut Desa/Kelurahan dan Jenis Sarana Perdagangan di Kecamatan Montasik, 2022

Number of Trade Facilities by Villages/Kelurahan and Type of Trade Facilities in Montasik Subdistrict, 2022

| Desa/Kelurahan <i>Village/Kelurahan</i> | Kelompok Pertokoan <i>Shopping Complexs</i> | Pasar dengan Bangunan Permanen <i>Markets in Permanent Building</i> | Pasar dengan Bangunan Semi Permanen <i>Market in Semi Permanent Building</i> |
|--|--|---|---|
| (1) | (2) | (3) | (4) |
| Alue | 0 | 0 | 0 |
| Atong | 0 | 0 | 0 |
| Bak Dilip | 0 | 0 | 0 |
| Bakcirih | 0 | 0 | 0 |
| Baroh | 0 | 0 | 0 |
| Bira Cot | 0 | 0 | 0 |
| Bira Lhok | 0 | 0 | 0 |
| Bueng Daroh | 0 | 0 | 0 |
| Bueng Raya | 0 | 0 | 0 |
| Bueng Tujoh | 0 | 0 | 0 |
| Cot Lampoh Soh | 0 | 0 | 0 |
| Cot Lhok | 0 | 0 | 0 |
| Cot Seunong | 0 | 0 | 0 |
| Dayah Daboh | 0 | 0 | 0 |
| Empee Tanong | 0 | 0 | 0 |
| Kuweu | 0 | 0 | 0 |
| Lam Raya | 0 | 0 | 0 |
| Lamme Garot | 0 | 0 | 0 |
| Lamnga | 0 | 0 | 0 |
| Lampaseh Krueng | 2 | 0 | 0 |

Lanjutan Tabel/*Continued Table 7.3*

| Desa/Kelurahan Village/Kelurahan | Kelompok Pertokoan Shopping Complexs | Pasar dengan Bangunan Permanen Markets in Permanent Building | Pasar dengan Bangunan Semi Permanen Market in Semi Permanent Building |
|---|---|---|--|
| (1) | (2) | (3) | (4) |
| Lampaseh Lhok | 0 | 0 | 0 |
| Mata le | 2 | 0 | 0 |
| Meunasah Tutong | 0 | 0 | 0 |
| Mon Ara | 1 | 0 | 0 |
| Peurumping | 0 | 0 | 0 |
| Piyeung Datu | 0 | 0 | 0 |
| Piyeung Lhang | 0 | 0 | 0 |
| Piyeung Mane | 0 | 0 | 0 |
| Reudeup | 0 | 0 | 0 |
| Seubam Cot | 0 | 0 | 0 |
| Seubam Lhok | 0 | 0 | 0 |
| Seumet | 0 | 0 | 0 |
| Teubang Phui Baro | 0 | 0 | 0 |
| Teubang Phui Mesjid | 0 | 0 | 0 |
| Ulee Lhat | 0 | 0 | 0 |
| Warabo | 0 | 0 | 0 |
| Weu Bada | 0 | 0 | 0 |
| Weu Krueng | 0 | 0 | 0 |
| Weu Lhok | 0 | 0 | 0 |
| Montasik | 5 | 0 | 0 |

Lanjutan Tabel/Continued Table 7.3

| Desa/Kelurahan Village/Kelurahan | Pasar tanpa Bangunan Market without Permanent Building | Mini Market/ Swalayan/ Supermarket Mini Market/Swalayan/ Supermarket | Restoran/ Rumah Makan Restaurant/ Food Stall |
|---|---|---|---|
| (1) | (5) | (6) | (7) |
| Alue | 0 | 0 | 0 |
| Atong | 0 | 0 | 0 |
| Bak Dilip | 0 | 0 | 0 |
| Bakcirih | 0 | 0 | 0 |
| Baroh | 0 | 0 | 0 |
| Bira Cot | 0 | 0 | 0 |
| Bira Lhok | 0 | 0 | 0 |
| Bueng Daroh | 0 | 0 | 0 |
| Bueng Raya | 0 | 0 | 0 |
| Bueng Tujoh | 0 | 0 | 0 |
| Cot Lampoh Soh | 0 | 0 | 0 |
| Cot Lhok | 0 | 0 | 0 |
| Cot Seunong | 0 | 0 | 1 |
| Dayah Daboh | 0 | 0 | 0 |
| Empee Tanong | 0 | 0 | 0 |
| Kuweu | 0 | 0 | 0 |
| Lam Raya | 0 | 0 | 1 |
| Lamme Garot | 0 | 2 | 0 |
| Lamnga | 0 | 0 | 1 |
| Lampaseh Krueng | 0 | 0 | 0 |

Sumber/Source: BPS, Pendataan Potensi Desa (Podes) 2021/BPS-Statistics Indonesia, Village Potential Data Collecting 2021

Lanjutan Tabel/*Continued Table 7.3*

| Desa/Kelurahan Village/Kelurahan | Pasar tanpa Bangunan Market without Permanent Building | Mini Market/ Swalayan/ Supermarket Mini Market/Swalayan/ Supermarket | Restoran/ Rumah Makan Restaurant/ Food Stall |
|---|---|---|---|
| (1) | (5) | (6) | (7) |
| Lampaseh Lhok | 0 | 0 | 0 |
| Mata Ie | 0 | 0 | 0 |
| Meunasah Tutong | 0 | 0 | 0 |
| Mon Ara | 0 | 0 | 0 |
| Peurumping | 0 | 0 | 0 |
| Piyeung Datu | 0 | 0 | 0 |
| Piyeung Lhang | 0 | 0 | 0 |
| Piyeung Mane | 0 | 0 | 0 |
| Reudeup | 0 | 0 | 0 |
| Seubam Cot | 0 | 0 | 0 |
| Seubam Lhok | 0 | 0 | 0 |
| Seumet | 0 | 0 | 0 |
| Teubang Phui Baro | 0 | 0 | 0 |
| Teubang Phui Mesjid | 0 | 2 | 0 |
| Ulee Lhat | 0 | 0 | 0 |
| Warabo | 0 | 0 | 0 |
| Weu Bada | 0 | 0 | 0 |
| Weu Krueng | 0 | 0 | 0 |
| Weu Lhok | 0 | 0 | 0 |
| Montasik | 0 | 4 | 3 |

Sumber/*Source*: BPS, Pendataan Potensi Desa (Podes) 2021/BPS-Statistics Indonesia, Village Potential Data Collecting 2021

<https://acehbesarkab.bps.go.id>



ST 2023

SENSUS PERTANIAN

BerAKHLAK

Berorientasi Pelayanan Akuntabel Kompeten
Harmonis Loyal Adaptif Kolaboratif

DATA

MENCERDASKAN BANGSA

Enlighten The Nation



BPS KABUPATEN ACEH BESAR

Jl. Jenderal Sudirman No. 7 Kota Jantho 23951

Telp/Fax: (0651) 92177 email:

bps1108@bps.go.id

website: acehbesarkab.bps.go.id

