

Katalog/Catalog : 1102001.6203171

# KECAMATAN PASAK TALAWANG DALAM ANGKA

*Pasak Talawang  
Subdistrict  
in Figures*  
**2020**



**BADAN PUSAT STATISTIK  
KABUPATEN KAPUAS**  
*BPS-Statistics of Kapuas Regency*



# KECAMATAN PASAK TALAWANG DALAM ANGKA

*Pasak Talawang  
Subdistrict  
in Figures*  
**2020**

# KECAMATAN PASAK TALAWANG DALAM ANGKA

## *Pasak Talawang Subdistrict in Figures*

### 2020

ISSN : 2548-2351  
No. Publikasi/*Publication Number* : 62030.2022  
Katalog/*Catalog* : 1102001.6203171  
Ukuran Buku/*Book Size* : 14,8 x 21 cm  
Jumlah Halaman/*Number of Pages* : xxiv + 125 halaman/*pages*  
Naskah/*Manuscript*:  
Badan Pusat Statistik Kabupaten Kapuas  
*BPS-Statistics of Kapuas Regency*  
Penyunting/*Edited by*:  
Badan Pusat Statistik Kabupaten Kapuas  
*BPS-Statistics of Kapuas Regency*  
Tata Letak, Gambar Kover, dan Infografis/*Layout, Cover Designed, and Infographics*:  
Badan Pusat Statistik Kabupaten Kapuas  
*BPS-Statistics of Kapuas Regency*  
Diterbitkan oleh/*Published by*:  
©Badan Pusat Statistik Kabupaten Kapuas  
*BPS-Statistics of Kapuas Regency*  
Dicetak oleh/*Printed by*:  
Badan Pusat Statistik Kabupaten Kapuas  
*BPS-Statistics of Kapuas Regency*  
Sumber Ilustrasi/*Graphics by*:  
Freepik.com

Dilarang mengumumkan, mendistribusikan, mengkomunikasikan, dan/atau menggandakan sebagian atau seluruh isi buku ini untuk tujuan komersil tanpa izin tertulis dari Badan Pusat Statistik

*Prohibited to announce, distribute, communicate, and/or copy part or all of this book for commercial purpose without permission from BPS-Statistics Indonesia*

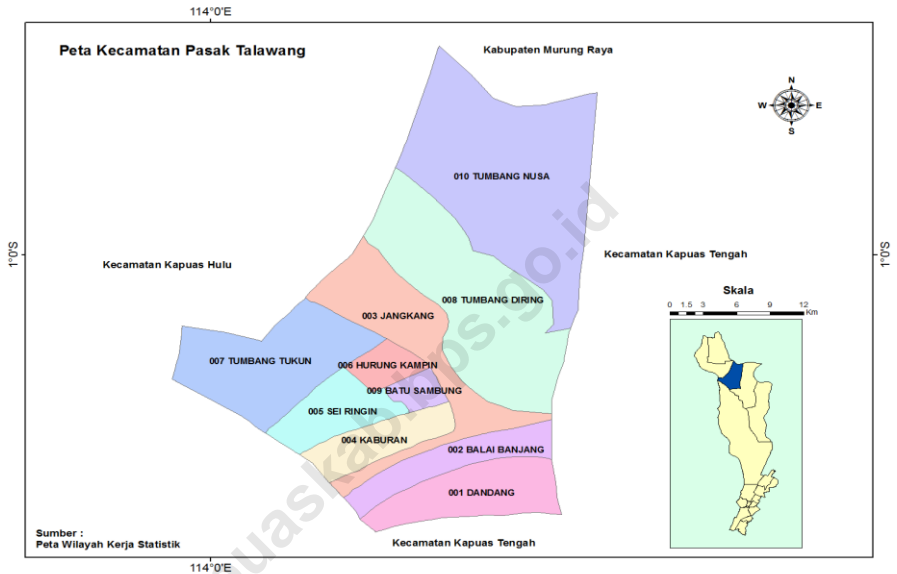
TIM PENYUSUN  
*DRAFTING TEAM*

|   |                     |
|---|---------------------|
| Pengarah/ <i>Director</i>                           | : Hery              |
| Koordinator Teknis/<br><i>Technical Coordinator</i> | : Melisa Vita Yanti |
| Naskah/ <i>Manuscript</i>                           | : Melisa Vita Yanti |
| Tata Letak/ <i>Layout</i>                           | : Melisa Vita Yanti |
| Pengolah Data/ <i>Data Processing</i>               | : Melisa Vita Yanti |
| Gambar Kulit/ <i>Cover Design</i>                   | : Melisa Vita Yanti |
| Infografis/ <i>Infographics</i>                     | : Melisa Vita Yanti |
| Penyunting/ <i>Editor</i>                           | : Finda Rahmawati   |

<https://kapalaskalibps.go.id>



PETA WILAYAH KECAMATAN PASAK TALAWANG  
MAP OF PASAK TALAWANG SUBDISTRICT



<https://kapuas.kab.go.id>



KEPALA BPS KABUPATEN KAPUAS  
*CHIEF STATISTICIAN OF KAPUAS REGENCY*



Hery, B.St







## KATA PENGANTAR

Kecamatan Pasak Talawang Dalam Angka 2020 merupakan kelanjutan dari publikasi tahun sebelumnya yang diterbitkan secara berkala oleh Badan Pusat Statistik (BPS) Kabupaten Kapuas. Publikasi ini merupakan upaya dalam mengembangkan perstatistikan daerah dengan menyediakan data yang terpadu bagi para stakeholder khususnya di daerah Kecamatan Pasak Talawang.

Dalam penyusunan publikasi ini, data yang dihimpun selain bersumber dari data primer juga dari data sekunder, baik dari instansi pemerintah maupun swasta. Seperti halnya pada publikasi terdahulu, dilakukan penyempurnaan, penambahan dan penyederhanaan tabel-tabel sesuai dengan kebutuhan pengguna data.

Meskipun telah diupayakan kelengkapan dan penyempurnaan data yang disajikan, namun masih terasa belum dapat memenuhi kebutuhan pemakai data. Karena itu saran, pendapat dan kritik yang konstruktif dari berbagai pihak sangat diharapkan, guna perbaikan dan penyempurnaan publikasi ini di masa yang akan datang.

Kepada semua pihak baik Dinas/Instansi/Lembaga Pemerintah maupun swasta yang telah membantu dalam menyediakan data, kami sampaikan ucapan terima kasih. Kiranya kerja sama yang baik ini dapat lebih ditingkatkan. Semoga penyajian data statistik ini dapat bermanfaat bagi kita semua, terutama dalam rangka menyusun dan melaksanakan pembangunan.

Kuala Kapuas, September 2020  
KEPALA BADAN PUSAT STATISTIK  
KABUPATEN KAPUAS

HERY, B.St



## PREFACE

*Pasak Talawang Subdistrict in Figures 2020 is a series of previous publication which are periodically published by BPS of Kapuas. This publication is a work to improve regional statistic which more be useful in analyzing and solving the complex and interrelated problems in this region especially in Pasak Talawang Subdistrict.*

*In the preparation of this book, both primary and secondary data where collected from public and private institutions. Like the previous publication, this publication contains some data improvements, additions and simplification of some tables.*

*Although a great effort for the completion of it had already been made, it could not meet the need of data user. Therefore, readers constructive criticism and suggestion for the completion of the publication are needed in the next time.*

*Our gratitude goes to all government and private institutions that have already contributed data for its preparation this book. Hopefully, this valueable cooperation can keep being endlessly increased.*

*We hope this book will be useful for all of us to preparation and implementation of the development.*

*Kuala Kapuas, September 2020  
Chief Statistiscian of Kapuas Regency*

HERY, B.St

## DAFTAR ISI/CONTENTS

|   | Halaman/Pages |
|---|---------------|
| Peta Wilayah Kecamatan Pasak Talawang/Map of Pasak Talawang Subdistrict.....                              | v             |
| Foto Kepala BPS Kabupaten Kapuas/Photo of Chief of Statistics of Kapuas Regency .....                     | vii           |
| Kata Pengantar .....  | ix            |
| Preface .....   | x             |
| Daftar Isi/Contents .....   | xi            |
| Daftar Tabel/List of Table .....  | xiii          |
| Daftar Gambar/List of Figure .....  | xxi           |
| Penjelasan Umum/Explanatory Notes .....   | xxiii         |
| <br>  |               |
| Bab 1. Keadaan Geografi/Geography Condition .....   | 1             |
| Bab 2. Sosial dan Kesejahteraan Rakyat/Social and Welfare.....  | 13            |
| 2.1 Pendidikan/Education .....  | 23            |
| 2.2 Kesehatan /Health.....  | 36            |
| 2.3 Agama dan Sosial Lainnya/Religion and Other Social Affairs .....                                      | 43            |
| Bab 3. Pertanian, Kehutanan, Peternakan, dan Perikanan/Agriculture, Forestry, Livestock and Fishery ..... | 65            |
| 3.1 Hortikultura/Horticulture .....   | 77            |
| 3.2 Perkebunan/Estate Crops.....  | 89            |
| 3.3 Peternakan/Livestock.....   | 93            |
| 3.4 Perikanan/Fishery.....  | 96            |
| Bab 4. Pariwisata, Transportasi, dan Komunikasi/Tourism, Transportation, and Communicaton .....           | 97            |
| Bab 5. Penduduk/Population.....   | 111           |



## DAFTAR TABEL/*List of Table*

|  |    |
|--|----|
| BAB 1. KEADAAN GEOGRAFI/ <i>GEOGRAPHY CONDITION</i> .....  | 1  |
| 1.1. Luas Daerah menurut Desa/kelurahan di Kecamatan Pasak Talawang, 2019/ <i>Total Area by Village/Kelurahan in Pasak Talawang Subdistrict, 2019</i> .....  | 9  |
| 1.2. Banyaknya Embung Desa menurut Desa/Kelurahan di Kecamatan Pasak Talawang, 2018 dan 2019/ <i>Number of Embung (Village Retention Basin) by Village/Kelurahan in Pasak Talawang Subdistrict, 2018 and 2019</i> .....  | 10 |
| 1.3. Batas dan Luas Kecamatan Pasak Talawang, 2019/ <i>Border and Total Area of Pasak Talawang Subdistrict, 2019</i> .....   | 11 |
| <br>   |    |
| BAB 2. SOSIAL DAN KESEJAHTERAAN RAKYAT/ <i>SOCIAL AND WELFARE</i> .....  | 13 |
| 2.1 <i>PENDIDIKAN/EDUCATION</i> .....  | 23 |
| 2.1.1 Jumlah Desa/Kelurahan yang Memiliki Fasilitas Sekolah menurut Tingkat Pendidikan di Kecamatan Pasak Talawang, 2014, 2018, dan 2019/ <i>Number of Villages Having Educating Facilities by Educational Level in Pasak Talawang Subdistrict, 2014, 2018, and 2019</i> ..... | 23 |
| 2.1.2 Banyaknya Sekolah Dasar (SD) menurut Desa/Kelurahan di Kecamatan Pasak Talawang, 2019/ <i>Number of Primary School by Village/Kelurahan in Pasak Talawang Subdistrict, 2019</i> .....  | 26 |
| 2.1.3 Banyaknya Madrasah Ibtidaiyah (MI) menurut Desa/Kelurahan di Kecamatan Pasak Talawang, 2019/ <i>Number of Madrasah Ibtidaiyah (MI) by Village/Kelurahan in Pasak Talawang Subdistrict, 2019</i> .....  | 27 |
| 2.1.4 Banyaknya Sekolah Menengah Pertama (SMP) menurut Desa/Kelurahan di Kecamatan Pasak Talawang, 2019/ <i>Number of Junior High School by Village/Kelurahan in Pasak Talawang Subdistrict, 2019</i> .....  | 28 |
| 2.1.5 Banyaknya Madrasah Tsanawiyah (MTs) menurut Desa/Kelurahan di Kecamatan Pasak Talawang, 2019/ <i>Number of Madrasah Tsanawiyah (MTs) by Village/Kelurahan in Pasak Talawang Subdistrict, 2019</i> .....  | 29 |
| 2.1.6 Banyaknya Sekolah Menengah Atas (SMA) menurut Desa/Kelurahan di Kecamatan Pasak Talawang, 2019/ <i>Number of</i>   |    |

|        |   |    |
|--------|---|----|
|        | <i>Senior High School by Village/Kelurahan in Pasak Talawang Subdistrict, 2019.....</i>   | 30 |
| 2.1.7  | Banyaknya Madrasah Aliyah (MA) menurut Desa/Kelurahan di Kecamatan Pasak Talawang, 2019/ <i>Number of Madrasah Aliyah (MA) by Village/Kelurahan in Pasak Talawang Subdistrict, 2019.....</i>  | 31 |
| 2.1.8  | Banyaknya Sekolah Menengah Kejuruan (SMK) menurut Desa/Kelurahan di Kecamatan Pasak Talawang, 2019/ <i>Number of Vocational High School by Village/Kelurahan in Pasak Talawang Subdistrict, 2019.....</i>   | 32 |
| 2.1.9  | Banyaknya Akademi/Perguruan Tinggi menurut Desa/Kelurahan di Kecamatan Pasak Talawang, 2019/ <i>Number of Academy/University by Village/Kelurahan in Pasak Talawang Subdistrict, 2019.....</i>  | 33 |
| 2.1.10 | Kemudahan untuk Mencapai Sarana Pendidikan Terdekat Bagi Desa/Kelurahan yang Tidak Ada Sarana Pendidikan menurut Desa/Kelurahan dan Jenjang Pendidikan di Kecamatan Pasak Talawang, 2019/ <i>Ease of Reaching the Nearest Educational Facilities for Village/Kelurahan with No Educational Facilities by Village/Kelurahan and Educational Level in Pasak Talawang Subdistrict, 2019.....</i> | 34 |
| 2.2    | KESEHATAN/HEALTH.....   | 36 |
| 2.2.1  | Banyaknya Sarana Kesehatan menurut Desa/Kelurahan dan Jenis Sarana Kesehatan di Kecamatan Pasak Talawang, 2019/ <i>Number of Health Facilites by Village/Kelurahan and Type of Health Facilities in Pasak Talawang Subdistrict, 2019.....</i>   | 36 |
| 2.2.2  | Kemudahan Mencapai Sarana Kesehatan terdekat Bagi Desa/Kelurahan yang Tidak Ada Sarana Kesehatan menurut Desa/Kelurahan dan Jenis Sarana Kesehatan di Kecamatan Pasak Talawang, 2019/ <i>Ease of Reaching the Nearest Health Facilities for Village/Kelurahan with No Health Facilities by Village/Kelurahan and Type of Health Facilities in Pasak Talawang Subdistrict, 2019.....</i>       | 38 |
| 2.2.3  | Jumlah Tenaga Kesehatan di Kecamatan Pasak Talawang, 2019/ <i>Number of Medical Personnel in Pasak Talawang Subdistrict, 2019.....</i>  | 40 |
| 2.2.4  | Jumlah Rumah Sakit Umum, Rumah Sakit Khusus, Rumah Sakit Bersalin, dan Puskesmas menurut Desa/Kelurahan di Kecamatan Pasak Talawang, 2018 dan 2019/ <i>Number of General Hospital, Special Hospital, Maternity Hospital, and Public Health Center by Village/Kelurahan in Pasak Talawang Subdistrict, 2018 and 2019.....</i>  | 41 |

|       |   |    |
|-------|---|----|
| 2.2.5 | Banyaknya Warga Penderita Gizi Buruk menurut Desa/Kelurahan di Kecamatan Pasak Talawang, 2018 dan 2019/ <i>Number of People with Malnutrition by Village/Kelurahan in Pasak Talawang Subdistrict, 2018 and 2019</i> .....   | 42 |
| 2.3   | AGAMA DAN SOSIAL LAINNYA/ <i>RELIGION AND OTHER SOCIAL AFFAIRS</i> .....  | 43 |
| 2.3.1 | Jumlah Penduduk menurut Desa/Kelurahan dan Agama yang Dianut di Kecamatan Pasak Talawang, 2019/ <i>Population by Village/Kelurahan and Religion in Pasak Talawang Subdistrict, 2019</i> .....   | 43 |
| 2.3.2 | Jumlah Tempat Peribadatan menurut Desa/Kelurahan di Kecamatan Pasak Talawang, 2019/ <i>Number of Places of Worship by Village/Kelurahan in Pasak Talawang Subdistrict, 2019</i> .....   | 45 |
| 2.3.3 | Banyaknya Keluarga menurut Desa/Kelurahan dan Jenis Pengguna Listrik di Kecamatan Pasak Talawang, 2019/ <i>Number of Families by Village/Kelurahan and Electric Consumer in Pasak Talawang Subdistrict, 2019</i> .....  | 47 |
| 2.3.4 | Banyaknya Desa/Kelurahan menurut Keberadaan Penerangan Jalan Utama Desa/Kelurahan di Kecamatan Pasak Talawang, 2014, 2018, dan 2019/ <i>Number of Village/Kelurahan by Presence of Village/Kelurahan Main Street Illumination in Pasak Talawang Subdistrict, 2014, 2018, and 2019</i> .....                       | 48 |
| 2.3.5 | Banyaknya Desa/Kelurahan menurut Jenis Bahan Bakar untuk Memasak yang Digunakan oleh Sebagian Besar Keluarga di Kecamatan Pasak Talawang, 2014, 2018, dan 2019/ <i>Number of Village/Kelurahan by Type of Cooking Fuel Used by Majority of Families in Pasak Talawang Subdistrict, 2014, 2018, and 2019</i> ..... | 49 |
| 2.3.6 | Banyaknya Desa/Kelurahan menurut Sumber Air Minum Sebagian Besar Keluarga di Kecamatan Pasak Talawang, 2014, 2018, dan 2019/ <i>Number of Village/Kelurahan by Sources of Drinking Water of Majority of Families in Pasak Talawang Subdistrict, 2014, 2018, and 2019</i> .....                                    | 50 |
| 2.3.7 | Banyaknya Desa/Kelurahan menurut Penggunaan Fasilitas Tempat Buang Air Besar Sebagian Besar Keluarga di Kecamatan Pasak Talawang, 2014, 2018, dan 2019/ <i>Number of Village/Kelurahan by Toilet Facility Usage of Majority of Families in Pasak Talawang Subdistrict, 2014, 2018, and 2019</i> .....             | 51 |
| 2.3.8 | Banyaknya Kejadian Bencana Alam menurut Desa/Kelurahan dan Jenis Bencana Alam di Kecamatan Pasak Talawang, 2018/ <i>Number of Natural Disaster by Village/Kelurahan and Type of Natural Disaster in Pasak Talawang Subdistrict, 2018</i> .....  | 52 |



|   |   |    |
|---|---|----|
| 2.3.9   | Banyaknya Korban Jiwa Akibat Kejadian Bencana Alam menurut Desa/Kelurahan dan Jenis Bencana Alam di Kecamatan Pasak Talawang, 2018/ <i>Number of Casualties Due to Natural Disaster by Village/Kelurahan and Type of Natural Disaster in Pasak Talawang Subdistrict, 2018</i> ..... | 55 |
| 2.3.10  | Keberadaan Fasilitas/Upaya Antisipasi/Mitigasi Bencana Alam menurut Desa/Kelurahan di Kecamatan Pasak Talawang, 2019/ <i>Number of Facility/Effort in Anticipation/Mitigation of Natural Disaster by Village/Kelurahan in Pasak Talawang Subdistrict, 2019</i> ..                   | 58 |
| 2.3.11  | Banyaknya Sarana dan Prasarana Ekonomi menurut Desa/Kelurahan dan Jenisnya di Kecamatan Pasak Talawang, 2019/ <i>Number of Economic Facilities and Infrastructure by Village/Kelurahan and Its Type in Pasak Talawang Subdistrict, 2019</i>   | 60 |
| 2.3.12  | Banyaknya Sarana Lembaga Keuangan yang Beroperasi menurut Desa/Kelurahan dan Jenisnya di Kecamatan Pasak Talawang, 2019/ <i>Number of Operating Financial Institution Facilities by Village/Kelurahan and Its Type in Pasak Talawang Subdistrict, 2019</i>                          | 63 |
| 2.3.13  | Banyaknya Koperasi yang Masih Aktif menurut Desa/Kelurahan dan Jenis Koperasi di Kecamatan Pasak Talawang, 2019/ <i>Number of Active Cooperative by Village/Kelurahan and Type of Cooperatives in Pasak Talawang Subdistrict, 2019</i> .....  | 64 |
| BAB 3. PERTANIAN, KEHUTANAN, PETERNAKAN, DAN PERIKANAN/ <i>AGRICULTURE, FORESTY, LIVESTOCK, AND FISHERY</i> ..... |   | 65 |
| 3.1   | HORTIKULTURA/ <i>HORTICULTURE</i> .....   | 77 |
| 3.1.1   | Luas Panen Tanaman Sayuran dan Buah-buahan Semusim menurut Jenis Tanaman di Kecamatan Pasak Talawang (ha), 2016-2019/ <i>Harvested Area of Seasonal Vegetables and Fruits by Kind of Plant in Pasak Talawang Subdistrict (ha), 2016-2019</i> .....                                  | 77 |
| 3.1.2   | Produksi Tanaman Sayuran dan Buah-buahan Semusim menurut Jenis Tanaman di Kecamatan Pasak Talawang (kuintal), 2016-2019/ <i>Production of Seasonal Vegetables and Fruits by Kind of Plant in Pasak Talawang Subdistrict (quintal), 2016-2019</i> .....                              | 79 |
| 3.1.3   | Luas Panen Tanaman Biofarmaka menurut Jenis Tanaman di Kecamatan Pasak Talawang (m <sup>2</sup> ), 2016-2019/ <i>Harvested Area of Medical Plants by Kind of Plant in Pasak Talawang Subdistrict (m<sup>2</sup>), 2016-2019</i> .....   | 81 |

|        |  |    |
|--------|--|----|
| 3.1.4  | Produksi Tanaman Biofarmaka menurut Jenis Tanaman di Kecamatan Pasak Talawang (kg), 2016-2019/ <i>Production of Medical Plants by Kind of Plant in Pasak Talawang Subdistrict (kg), 2016-2019</i> .....  | 82 |
| 3.1.5  | Luas Panen Tanaman Hias menurut Jenis Tanaman di Kecamatan Pasak Talawang (m <sup>2</sup> ), 2016-2019/ <i>Harvested Area of Ornamental Plants by Kind of Plant in Pasak Talawang Subdistrict (m<sup>2</sup>), 2016-2019</i> .....                         | 83 |
| 3.1.6  | Produksi Tanaman Hias menurut Jenis Tanaman di Kecamatan Pasak Talawang (tangkai), 2016-2019/ <i>Production of Ornamental Plants by Kind of Plant in Pasak Talawang Subdistrict (stalks), 2016-2019</i> .....  | 85 |
| 3.1.7  | Produksi Buah-buahan dan Sayuran Tahunan menurut Jenis Tanaman di Kecamatan Pasak Talawang (kuintal), 2016-2019/ <i>Production of Annual Fruits and Vegetables by Kind of Plant in Pasak Talawang Subdistrict (quintal), 2016-2019</i> .....               | 87 |
| 3.2.   | PERKEBUNAN/ <i>ESTATE CROPS</i> .....  | 89 |
| 3.2.1  | Luas Areal Tanaman Perkebunan menurut Desa/Kelurahan dan Jenis Tanaman di Kecamatan Pasak Talawang (ha), 2018 dan 2019/ <i>Planted Area of Estate Crops by Village/Kelurahan and Type of Crops in Pasak Talawang Subdistrict (ha), 2018 and 2019</i> ..... | 89 |
| 3.2.2  | Produksi Perkebunan menurut Desa/Kelurahan dan Jenis Tanaman di Kecamatan Pasak Talawang (ton), 2018 dan 2019/ <i>Production of Estate Crops by Village/Kelurahan and Type of Crops in Pasak Talawang Subdistrict (ha), 2018 and 2019</i> .....            | 91 |
| 3.3.   | PETERNAKAN/ <i>LIVESTOCK</i> .....   | 93 |
| 4.1.1. | Populasi Ternak menurut Jenis Ternak di Kecamatan Pasak Talawang, 2016-2019/ <i>Population of Livestock by Its Kind in Pasak Talawang Subdistrict, 2016-2019</i> .....   | 93 |
| 4.1.2. | Populasi Unggas menurut Jenis Unggas di Kecamatan Pasak Talawang, 2016-2019/ <i>Population of Poultry by Its Kind in Pasak Talawang Subdistrict, 2016-2019</i> .....   | 94 |
| 4.1.3. | Jumlah Ternak yang Dipotong menurut Jenis Ternak di Kecamatan Pasak Talawang, 2016-2019/ <i>Number of Livestock Slaughtered by Its Kind in Pasak Talawang Subdistrict, 2016-2019</i> ....  | 95 |
| 3.4.   | PERIKANAN/ <i>FISHERY</i> .....  | 96 |

|        |   |     |
|--------|---|-----|
| 3.4.1  | Jumlah Nelayan Penangkap Ikan di Kecamatan Pasak Talawang, 2016-2019/ <i>Number of Fisherman in Pasak Talawang Subdistrict, 2016-2019</i> .....   | 96  |
| <br>   |   |     |
| BAB 4. | PARIWISATA, TRANSPORTASI, DAN KOMUNIKASI/<br><i>TOURISM, TRANSPORTATION, AND COMMUNICATION</i> ...  | 97  |
| 4.1.   | Jumlah Restoran/Rumah Makan menurut Desa/Kelurahan di Kecamatan Pasak Talawang, 2016-2019/ <i>Number of Restaurant by Village/Kelurahan in Pasak Talawang Subdistrict, 2016-2019</i> .....  | 105 |
| 4.2.   | Jumlah Menara dan Operator Layanan Komunikasi Telepon Seluler serta Kondisi Sinyal Telepon Seluler menurut Desa/Kelurahan di Kecamatan Pasak Talawang, 2019/ <i>Number of Base Transceiver Station (BTS), Cellular Phone Communication Service Operator, and Cellular Phone Signal by Village/Kelurahan in Pasak Talawang Subdistrict, 2019</i> ..... | 106 |
| 4.3.   | Banyaknya Desa/Kelurahan yang Memiliki Kelompok Kegiatan Olahraga menurut Jenis Olahraga dan Ketersediaan Fasilitas/Lapangan Olahraga di Kecamatan Pasak Talawang, 2019/ <i>Number of Village/Kelurahan that Had Sport Activity Community by Type of Sport and Availability of Sports Facility/Field in Pasak Talawang Subdistrict, 2019</i> .....    | 107 |
| 4.4.   | Sarana Transportasi Antar Desa/Kelurahan menurut Desa/Kelurahan di Kecamatan Pasak Talawang, 2019/ <i>Transportation Infrastructure among Village/Kelurahan by Village/Kelurahan in Pasak Talawang Subdistrict, 2019</i> .....  | 108 |
| 4.5.   | Kondisi Jalan Darat Antar Desa/Kelurahan menurut Desa/Kelurahan di Kecamatan Pasak Talawang, 2019/ <i>Land Road Condition among Village/Kelurahan by Village/Kelurahan in Pasak Talawang Subdistrict, 2019</i> .....  | 109 |
| 4.6.   | Keberadaan Kantor Pos/Pos Pembantu/Rumah Pos dan Perusahaan/Agen Jasa Ekspedisi Swasta menurut Desa/Kelurahan di Kecamatan Pasak Talawang, 2019/ <i>Availability of Post Office/Subsidiary of Post Office and Private Expedition Service Company by Village/Kelurahan in Pasak Talawang Subdistrict, 2019</i> .....                                   | 110 |
| <br>   |   |     |
| BAB 5. | PENDUDUK/ <i>POPULATION</i> .....   | 111 |
| 5.1.   | Jumlah Penduduk dan Rasio Jenis Kelamin Penduduk menurut Desa/Kelurahan di Kecamatan Pasak Talawang, 2018/ <i>Population</i> .....  |     |

|      |  |     |
|------|--|-----|
|      | <i>and Population Sex Ratio by Village/Kelurahan in Pasak Talawang Subdistrict, 2018</i> .....   | 119 |
| 5.2. | Jumlah Penduduk dan Rasio Jenis Kelamin Penduduk menurut Desa/Kelurahan di Kecamatan Pasak Talawang, 2019/ <i>Population and Population Sex Ratio by Village/Kelurahan in Pasak Talawang Subdistrict, 2019</i> .....   | 120 |
| 5.3. | Distribusi Persentase Penduduk dan Kepadatan Penduduk menurut Desa/Kelurahan di Kecamatan Pasak Talawang, 2018 dan 2019/ <i>Percentage Distribution of Population and Population Density by Village/Kelurahan in Pasak Talawang Subdistrict, 2018 and 2019</i> ..... | 121 |
| 5.4. | Jumlah Penduduk menurut Kelompok Umur dan Jenis Kelamin di Kecamatan Pasak Talawang, 2018/ <i>Population by Age Group and Sex in Pasak Talawang Subdistrict, 2018</i> .....  | 122 |
| 5.5. | Jumlah Penduduk menurut Kelompok Umur dan Jenis Kelamin di Kecamatan Pasak Talawang, 2019/ <i>Population by Age Group and Sex in Pasak Talawang Subdistrict, 2019</i> .....  | 123 |
| 5.6. | Jumlah Penduduk, Rumah Tangga, dan Rata-rata Anggota Rumah Tangga menurut Desa/Kelurahan di Kecamatan Pasak Talawang, 2018/ <i>Population, Household, and Average Household Size by Village/Kelurahan in Pasak Talawang Subdistrict, 2018</i> .....                  | 124 |
| 5.7. | Indikator Kependudukan Kecamatan Pasak Talawang, 2018/ <i>Population Indicators in Pasak Talawang Subdistrict, 2018</i> .....  | 125 |



## DAFTAR GAMBAR/*List of Figure*

|                                |     |  | Halaman/ <i>Pages</i> |
|--------------------------------|-----|--|-----------------------|
| <u>Gambar</u><br><i>Figure</i> | 1   | Luas Wilayah menurut Desa/Kelurahan di Kecamatan Pasak Talawang (Persen), 2019<br><i>Total Area by Subdistrict in Pasak Talawang Subdistrict (Percent), 2019</i>   | 7                     |
| <u>Gambar</u><br><i>Figure</i> | 2   | Jumlah Desa/Kelurahan yang Memiliki Fasilitas Sekolah menurut Tingkat Pendidikan di Kecamatan Pasak Talawang, 2014, 2018, dan 2019<br><i>Number of Villages Having Education Facilities by Educational Level in Pasak Talawang Subdistrict, 2014, 2018, and 2019</i> | 21                    |
| <u>Gambar</u><br><i>Figure</i> | 3   | Populasi Unggas menurut Jenis Unggas di Kecamatan Pasak Talawang, 2016-2019<br><i>Population of Poultry by Its Kind in Pasak Talawang Subdistrict, 2016-2019</i>   | 75                    |
| <u>Gambar</u><br><i>Figure</i> | 4   | Jumlah Desa/Kelurahan menurut Kondisi Sinyal Telepon Seluler di Sebagian Besar Wilayah Desa/Kelurahan di Kecamatan Pasak Talawang, 2019<br><i>Number of Village/Kelurahan by Cellular Phone Signal in Pasak Talawang Subdistrict, 2019</i>                           | 103                   |
| <u>Gambar</u><br><i>Figure</i> | 5.1 | Jumlah Penduduk menurut Desa/Kelurahan di Kecamatan Pasak Talawang, 2018<br><i>Population by Village/Kelurahan in Pasak Talawang Subdistrict, 2018</i>   | 117                   |
| <u>Gambar</u><br><i>Figure</i> | 5.2 | Persentase Penduduk menurut Jenis Kelamin di Kecamatan Pasak Talawang, 2018<br><i>Percentage of Total Population by Sex in Pasak Talawang Subdistrict, 2018</i>  | 117                   |
| <u>Gambar</u><br><i>Figure</i> | 5.3 | Piramida Penduduk Kecamatan Pasak Talawang, 2018<br><i>Pyramid of Population of Pasak Talawang Subdistrict, 2018</i>   | 118                   |



## PENJELASAN UMUM/*Explanatory Notes*

Tanda-tanda, satuan dan lain-lainnya yang digunakan dalam publikasi ini adalah sebagai berikut:

*Symbols, units and other which were used in this publication, are as follows:*

### 1. Tanda-tanda/*Symbols*

|   |   |     |
|---|---|-----|
| Data belum tersedia/ <i>Data not yet available</i>    | : | ... |
| Data tidak tersedia/ <i>Data not available</i>        | : | -   |
| Data dapat diabaikan/ <i>Data negligible</i>          | : | o   |
| Data tidak dapat ditampilkan/ <i>Data not applied</i> | : | NA  |
| Tanda desimal/ <i>Decimal Point</i>                   | : | ,   |
| Angka diperbaiki/ <i>Estimated figures</i>            | : | r)  |
| Rupiah/ <i>Rupiahs</i>                                | : | Rp  |
| Keterangan data/ <i>Description of the Data</i>       | : | *)  |

### 2. Satuan/*Units*

|   |   |                               |
|---|---|-------------------------------|
| Bata (untuk garam)/ <i>Breguetee (for salt)</i> | : | 500 gram                      |
| Batang (untuk sabun)/ <i>Piece (for soap)</i>   | : | 400 gram                      |
| Botol/ <i>Bottle</i>                            | : | 700 cc                        |
| Kilometer (km)/ <i>Kilometres (km)</i>          | : | 1000 m                        |
| Hektar (Ha)/ <i>Hectare (Ha)</i>                | : | 10000 m <sup>2</sup>          |
| Liter (untuk beras)/ <i>Litres (for rice)</i>   | : | 0,8 kg                        |
| Ton/ <i>ton</i>                                 | : | 1000 kg                       |
| Zak (untuk semen)/ <i>Sack (for cement)</i>     | : | 40 dan 50 kg/<br>40 and 50 kg |

Satuan lainnya : buah, bungkus, butir, helai, lembar, kaleng, batang, pulsa dan persen (%)

*Other units : unit, pack, number, tin, pulse, hour, minute, percent (%)*





# KEADAAN GEOGRAFI

## Geography Condition

BAB/Chapter

# 01

Luas Wilayah Kecamatan Pasak Talawang<sup>1</sup>  
Total Area

**687** km<sup>2</sup>  
square.km

Jumlah Desa/Kelurahan<sup>1</sup>  
Number of Villages/Kelurahan

**10** Desa/Kelurahan  
Villages/Kelurahan

**0** Embung Desa  
Embung (Village Retention Basin)

Embung Desa  
Embung (Village Retention Basin)<sup>2</sup>



## PENJELASAN TEKNIS

## TECHNICAL NOTES

1. Berdasarkan posisi geografisnya, Kecamatan Pasak Talawang memiliki batas-batas:
    - a. Sebelah timur berbatasan dengan Kecamatan Kapuas Tengah,
    - b. Sebelah barat berbatasan dengan Kabupaten Gunung Mas,
    - c. Sebelah utara berbatasan dengan Kecamatan Kapuas Hulu dan Kabupaten Murung Raya,
    - d. Sebelah selatan berbatasan dengan Kecamatan Kapuas Tengah.
  2. Badan Pusat Statistik (BPS) telah melakukan pendataan Potensi Desa (Podes) sejak tahun 1980. Sejak saat itu, Podes dilaksanakan secara rutin sebanyak 3 kali dalam kurun waktu sepuluh tahun untuk mendukung kegiatan Sensus Penduduk, Sensus Pertanian, ataupun Sensus Ekonomi.
  3. Sejak tahun 2008, pendataan Podes mengalami perubahan dengan adanya penambahan kuesioner suplemen kecamatan dan kabupaten/kota. Penambahan kuesioner tersebut bertujuan untuk meningkatkan manfaat data Podes bagi para konsumen data dan pemerintah daerah dalam perencanaan pembangunan
1. *In term of geographic position, Pasak Talawang Subdistrict has boundaries as follows:*
    - a. *Eastside has boundary with Kapuas Tengah Subdistrict,*
    - b. *Westside has boundary with Gunung Mas Regency,*
    - c. *Northside has boundary with Kapuas Hulu Subdistrict and Murung Raya Regency,*
    - d. *Southside has boundary with Kapuas Tengah Subdistrict.*
  2. *BPS-Statistics Indonesia has been collecting village potential data since 1980. Podes has been regularly implemented 3 (three) times within ten years to support the activities of the Population Census, Agriculture Census, or Economic Census.*
  3. *Since 2008, Podes data collecting has been changed especially in providing additional information from subdistrict and regency/municipality, using separate questionnaires. The goal of these changes is to provide more benefits for data users and local government in regional*

wilayah.

*development planning.*

4. Embung adalah bangunan yang berfungsi menampung kelebihan air yang terjadi pada musim hujan untuk persediaan suatu desa di musim kering.
4. *Embung (Retention Basin) is a installation to accommodate excess water that occurs during the rainy season to supply a village in the dry season.*

## ULASAN

## DESCRIPTION

Kecamatan Pasak Talawang merupakan salah satu dari 17 kecamatan yang ada di wilayah Kabupaten Kapuas dengan luas wilayah 687 Km<sup>2</sup> (4,58 persen dari luas wilayah Kabupaten Kapuas).

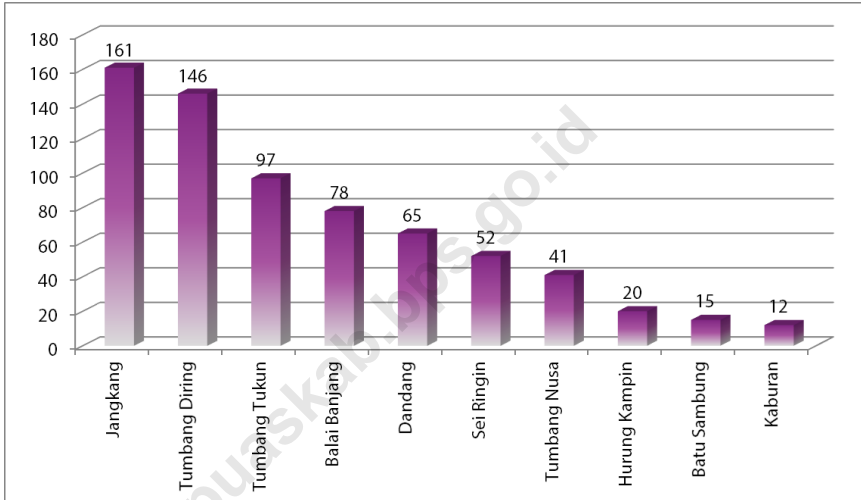
*Pasak Talawang Subdistrict is one of 17 subdistricts of Kapuas Regency which has area 687 square kilometres (4.58 percentage of regional area of Kapuas Regency).*

Kecamatan dengan ibukota Jangkang ini terbagi dalam 10 (sepuluh) desa. Jangkang merupakan desa terluas, yaitu sekitar 161 km<sup>2</sup> atau 23,44 persen dari luas Kecamatan Pasak Talawang. Sementara itu, Desa Kaburan merupakan desa terkecil, dengan luas 12 km<sup>2</sup> atau sekitar 1,75 persen dari luas Kecamatan Pasak Talawang.

*Pasak Talawang Subdistrict's capital is in Jangkang has 10 (ten) villages. Jangkang is the largest village with 161 square kilometres or 23.44 percent of Pasak Talawang Subdistrict Area. While, Kaburan is the smallest village, about 12 square kilometres or 1.75 percent of Pasak Talawang Subdistrict Area.*



**Gambar 1.** Luas Wilayah Kecamatan Pasak Talawang menurut Desa/Kelurahan di Kecamatan Pasak Talawang (Persen), 2019  
*Figure* Area of Pasak Talawang Subdistrict by Village/Kelurahan in Pasak Talawang Subdistrict (Percent), 2019



Sumber/Source: Permendagri RI No. 137 Tahun 2017/Regulation of the Minister of Home Affairs RI Number 137 in 2017





**Tabel 1.1** Luas Daerah menurut Desa/Kelurahan di Kecamatan Pasak Talawang, 2019  
*Total Area by Village/Kelurahan in Pasak Talawang Subdistrict, 2019*

| Desa/Kelurahan<br><i>Village/Kelurahan</i> | Luas <sup>1</sup> (km <sup>2</sup> )<br><i>Total Area <sup>1</sup>(square.km)</i> | Persentase terhadap Luas<br>Kecamatan<br><i>Percentage to Subdistrict's Area</i> |
|--|---|--|
| (1)  | (2)   | (3)  |
| 1. Dandang                                 | 65  | 9,46   |
| 2. Balai Banjar                            | 78  | 11,35  |
| 3. Jangkang                                | 161   | 23,44  |
| 4. Kaburan                                 | 12  | 1,75   |
| 5. Sei Ringin                              | 52  | 7,57   |
| 6. Hurung Kampin                           | 20  | 2,91   |
| 7. Tumbang Tukun                           | 97  | 14,12  |
| 8. Tumbang Diring                          | 146   | 21,25  |
| 9. Batu Sambung                            | 15  | 2,18   |
| 10. Tumbang Nusa                           | 41  | 5,97   |
| Pasak Talawang                             | 687   | 100,00   |

Catatan/Note: <sup>1</sup>Berdasarkan Peraturan Menteri Dalam Negeri Nomor 137 Tahun 2017 tanggal 29 Desember 2017 /Based on Minister of Home Affairs Regulation Number 137/2018, December 29, 2017

Sumber/Source: Kementerian Dalam Negeri/Ministry of Home Affairs

## GEOGRAPHY CONDITION

**Tabel** 1.2 Banyaknya Embung Desa menurut Desa/Kelurahan di Kecamatan Pasak Talawang, 2018 dan 2019  
*Number of Embung (Village Retention Basin) by Village/Kelurahan in Pasak Talawang Subdistrict, 2018 and 2019*

| Desa/Kelurahan<br><i>Village/Kelurahan</i> | 2018 | 2019 |
|--|------|------|
| (1)  | (2)  | (3)  |
| 1. Dandang                                 | -    | -    |
| 2. Balai Panjang                           | -    | -    |
| 3. Jangkang                                | -    | -    |
| 4. Kaburan                                 | -    | -    |
| 5. Sei Ringin                              | -    | -    |
| 6. Hurung Kampin                           | -    | -    |
| 7. Tumbang Tukun                           | -    | -    |
| 8. Tumbang Diring                          | -    | -    |
| 9. Batu Sambung                            | -    | -    |
| 10. Tumbang Nusa                           | -    | -    |
| Pasak Talawang                             | -    | -    |

Sumber/Source: BPS, Pendataan Potensi Desa (Podes) 2018 dan 2019/BPS-Statistics Indonesia, Village Potential Data Collection 2018 and 2019

**Tabel 1.3** Batas dan Luas Kecamatan Pasak Talawang, 2019  
*Table Border and Total Area of Pasak Talawang Subdistrict, 2019*

|                          | Batas/ <i>Border</i>   | Luas/ <i>Area</i>   |
|--------------------------|--|---------------------|
|                          | (1)  | (2)                 |
| Utara/<br><i>North</i>   | Kecamatan Kapuas Hulu dan Kabupaten Murung Raya/<br><i>Kapuas Hulu Subdistrict and Murung Raya Regency</i> |                     |
| Timur/<br><i>East</i>    | Kecamatan Kapuas Tengah/<br><i>Kapuas Tengah Subdistrict</i>   |                     |
|                          |  | 687 Km <sup>2</sup> |
| Selatan/<br><i>South</i> | Kecamatan Kapuas Tengah/<br><i>Kapuas Tengah Subdistrict</i>   |                     |
| Barat/<br><i>West</i>    | Kabupaten Gunung Mas/<br><i>Gunung Mas Regency</i>   |                     |

Sumber/*Source*: Permendagri RI No. 137 Tahun 2017/*Regulation of the Minister of Home Affairs RI Number 137 in 2017*



# SOSIAL DAN KESEJAHTERAAN RAKYAT

## Social and Welfare

### Desa/Kelurahan yang Memiliki SD/MI

Village/Kelurahan Having Primary School/MI



### Desa/Kelurahan yang Memiliki SMP/MTs

Village/Kelurahan Having Junior High School/MTs



### Desa/Kelurahan yang Memiliki SMA/MA

Village/Kelurahan Having Senior High School/MA



### Desa/Kelurahan yang Memiliki SMK

Village/Kelurahan Having Vocational High School





## PENJELASAN TEKNIS

## TECHNICAL NOTES

1. Jalur Pendidikan di Indonesia terdiri atas 1) pendidikan formal, 2) pendidikan nonformal, dan 3) pendidikan informal yang ketiganya dapat saling melengkapi dan memperkaya (Undang-Undang No. 20 Tahun 2013 tentang Sistem Pendidikan Nasional).
  2. Jenjang Pendidikan Formal terdiri atas pendidikan dasar, pendidikan menengah, dan pendidikan tinggi. Jenis pendidikan yang diajarkan mencakup pendidikan umum, kejuruan, akademik, profesi, vokasi, keagamaan, dan khusus.
    - a. Pendidikan Dasar berbentuk Sekolah Dasar (SD) dan Madrasah Ibtidaiyah (MI) atau bentuk lain yang sederajat serta Sekolah Menengah Pertama (SMP) dan Madrasah Tsanawiyah (MTs), atau bentuk lain yang sederajat.
    - b. Pendidikan Menengah berbentuk Sekolah Menengah Atas (SMA), Madrasah Aliyah (MA), Sekolah Menengah Kejuruan
1. *The Education System in Indonesia consists of 1) a formal education, 2) non-formal education, and 3) informal education that all three can be complementary and enriching (Law No. 20 Year 2013 about The National Education System).*
  2. *The Formal Education Level consists of primary education, secondary education, and high education. The kind of education that taught consists of general education, vocational, academic, professional, religious, and specific education.*
    - a. *The Primary Education consists of Elementary School and Islamic Elementary School or other equivalent forms and Junior High School and MTs, or other equivalent forms.*
    - b. *The Secondary Education consists of the senior high school, MA, Vocational School, and Vocational Madrasah Aliyah, or other equivalent*



(SMK), dan Madrasah Aliyah Kejuruan (MAK), atau bentuk lain yang sederajat.

- c. Pendidikan Tinggi merupakan jenjang pendidikan setelah pendidikan menengah yang mencakup program pendidikan diploma, sarjana, magister, spesialis, dan doktor yang diselenggarakan oleh perguruan tinggi. Perguruan tinggi dapat berbentuk akademi, politeknik, sekolah tinggi, institut, atau universitas.

3. Rumah Sakit adalah tempat pemeriksaan dan perawatan kesehatan, biasanya berada di bawah pengawasan dokter/tenaga medis, yang melayani penderita yang sakit untuk berobat rawat jalan atau rawat inap.

4. Rumah Sakit Bersalin adalah rumah sakit khusus untuk persalinan, dilengkapi pelayanan spesialis pemeriksaan kehamilan, persalinan, rawat inap dan rawat jalan ibu dan anak yang

forms.

- c. *The High Education consists of the education level after the secondary education that consists of diplomas, bachelor, master, specialist, and doctoral degrees that are held by the college. The colleges can be academy, polytechnic, high school, institute, or university.*

3. *Hospital is a place for health check, usually controlled/supervised by doctors/medical personnel to serve the ill patients to get outpatient or inpatient treatment services.*

4. *Maternity Hospital is a specialized hospital for childbirth, has specialist inspection service to pregnancy, childbirth, hospitalization and outpatient for mothers and children that is under the supervision of an obstetrician.*

berada di bawah pengawasan dokter spesialis kandungan.

5. Rumah Bersalin adalah sarana pelayanan kesehatan dengan izin sebagai rumah bersalin, dilengkapi pelayanan pemeriksaan kehamilan, persalinan serta pemeriksaan ibu dan anak yang berada di bawah pengawasan bidan senior.
  6. Poliklinik adalah sarana kesehatan yang dipakai untuk pelayanan berobat jalan, biasanya berada di bawah pengawasan dokter/tenaga medis.
  7. Puskesmas (Pusat Kesehatan Masyarakat) adalah unit pelaksana teknis dinas kesehatan kabupaten/ kota yang mempunyai fungsi utama sebagai penyelenggara pelayanan kesehatan tingkat pertama. Wilayah kerja puskesmas maksimal adalah satu kecamatan dan untuk dapat menjangkau wilayah kerjanya, puskesmas mempunyai jaringan pelayanan yang meliputi unit
5. *Maternity House is health care facility with a license as a maternity house, equipped with prenatal care, childbirth and examination of mothers and children which is under the supervision of a senior midwife.*
  6. *Polyclinic is a health facility in which to get outpatient services, usually under the control of doctor/medical personnel.*
  7. *Public Health Center is technical implementation unit of regency health department that have the primary function as a first-level health care providers. The working area standard of public health center is one subdistrict and to reach their working areas, public health centers have a service network covering subsidiary of public health center, mobile public health center units, and midwife units (Regulation of the Minister of Health of Indonesia Number 75*

Puskesmas Pembantu (Pustu), unit Puskesmas Keliling (Puskel), dan unit bidan desa/komunitas (Peraturan Menteri Kesehatan RI No. 75 Tahun 2014 Tentang Pusat Kesehatan Masyarakat).

*Year 2014 about Public Health Center).*

8. Apotek adalah suatu tempat tertentu yang digunakan untuk melakukan pekerjaan kefarmasian, dan penyaluran/penjualan obat atau bahan farmasi dan perbekalan kesehatan lainnya kepada masyarakat yang dikelola oleh tenaga apoteker (Peraturan Menteri Kesehatan RI No. 1332 Tahun 2002 Tentang Perubahan Atas Peraturan Menteri Kesehatan RI No. 922/MENKES/PER/X/1993 Tentang Ketentuan dan Tata Cara Pemberian Izin Apotek).

*8. Pharmacy is a specific place that is used for pharmaceutical jobs, and distribution/ sale of drugs/ pharmaceuticals and other medical supplies to people that are administered by trained pharmacist (Regulation of the Minister of Health of Indonesia Number 1332 Year 2002 about the Changes of Regulation of the Minister of Health of Indonesia Number 922/MENKES/PER/X/1993 about Pro-vision and Procedures for Administration of Licensed Pharmacies).*

## ULASAN

## DESCRIPTION

Terdapat fasilitas pendidikan mulai setingkat SD, SMP, SMA/SMK di Kecamatan Pasak Talawang. Jumlah SD/MI sebanyak 16 unit, SMP/MTs sebanyak 5 unit, SMA/MA sebanyak 1 unit, dan SMK sebanyak 1 unit.

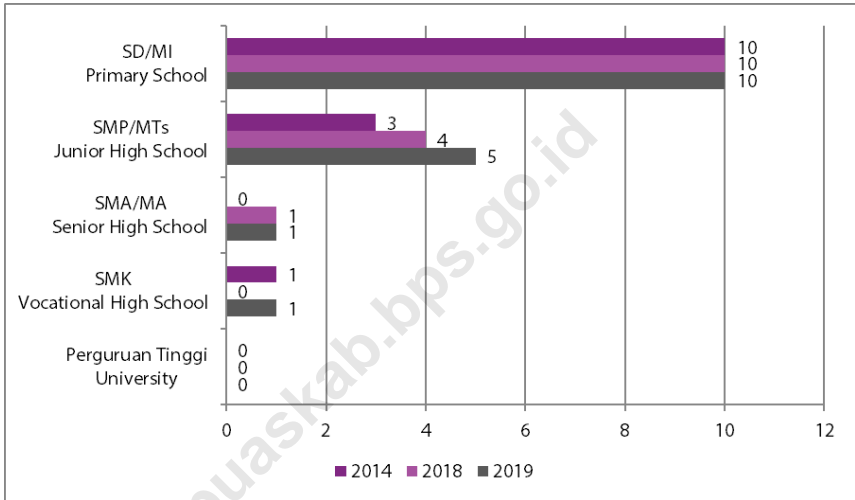
*There are educational facilities from primary-junior-high school or equal degree in Pasak Talawang Subdistrict. The number of primary schools/MI were 16 units, number of junior high schools/MTs were 5 units, number of senior high schools/MA was 1 unit, and vocational high school was 1 unit.*

Terdapat 1 unit puskesmas tanpa rawat inap, 1 dokter, 19 perawat, dan 11 bidan di Kecamatan Pasak Talawang pada tahun 2019.

*There were 1 outpatient care public health center, 1 doctor, 19 nurses, and 11 midwives in Pasak Talawang Subdistrict in 2019.*



**Gambar 2** Jumlah Desa/Kelurahan yang Memiliki Fasilitas Sekolah menurut Tingkat Pendidikan di Kecamatan Pasak Talawang, 2014, 2018, dan 2019  
*Figure* Number of Villages Having Education Facilities by Educational Level in Pasak Talawang Subdistrict, 2014, 2018, and 2019



Sumber/Source: BPS, Pendataan Potensi Desa (Podes) 2014, 2018, dan 2019/BPS-Statistics Indonesia, Village Potential Data Collection 2014, 2018, and 2019



## 2.1. PENDIDIKAN

### EDUCATION

**Tabel 2.1.1** Jumlah Desa/Kelurahan yang Memiliki Fasilitas Sekolah menurut Tingkat Pendidikan di Kecamatan Pasak Talawang, 2014, 2018, dan 2019  
*Number of Villages Having Education Facilities by Educational Level in Pasak Talawang Subdistrict, 2014, 2018, and 2019*

| Tahun<br>Year | SD/MI<br>Primary School | SMP/MTs<br>Junior High School |
|---------------|-------------------------|-------------------------------|
| (1)           | (2)                     | (3)                           |
| 2014          | 10                      | 3                             |
| 2018          | 10                      | 4                             |
| 2019          | 10                      | 5                             |



Lanjutan Tabel/*Continued Table* 2.1.1

| Tahun<br><i>Year</i> | SMA/MA<br><i>Senior High School</i> | SMK<br><i>Vocational High School</i> |
|----------------------|-------------------------------------|--------------------------------------|
| (1)                  | (4)                                 | (5)                                  |
| 2014                 | -                                   | 1                                    |
| 2018                 | 1                                   | -                                    |
| 2019                 | 1                                   | 1                                    |

Lanjutan Tabel/*Continued Table* 2.1.1

| Tahun<br>Year | Perguruan Tinggi<br>University |
|---------------|--------------------------------|
| (1)           | (6)                            |
| 2014          | -                              |
| 2018          | -                              |
| 2019          | -                              |

Sumber/*Source*: BPS, Pendataan Potensi Desa (Podes) 2014, 2018, dan 2019/*BPS-Statistics Indonesia, Village Potential Data Collection 2014, 2018, and 2019*

**Tabel 2.1.2** Banyaknya Sekolah Dasar (SD) menurut Desa/Kelurahan di Kecamatan Pasak Talawang, 2019  
*Number of Primary School by Village/Kelurahan in Pasak Talawang Subdistrict, 2019*

| Desa/Kelurahan<br><i>Village/Kelurahan</i> | Negeri<br><i>Public</i> | Swasta<br><i>Private</i> | Jumlah<br><i>Total</i> |
|--|-------------------------|--------------------------|------------------------|
| (1)  | (2)                     | (3)                      | (4)                    |
| 1. Dandang                                 | 1                       | 1                        | 2                      |
| 2. Balai Banjarang                         | 1                       | -                        | 1                      |
| 3. Jangkang                                | 2                       | 1                        | 3                      |
| 4. Kaburan                                 | 2                       | -                        | 2                      |
| 5. Sei Ringin                              | 1                       | 1                        | 2                      |
| 6. Hurung Kampin                           | -                       | 2                        | 2                      |
| 7. Tumbang Tukun                           | 1                       | -                        | 1                      |
| 8. Tumbang Diring                          | 1                       | -                        | 1                      |
| 9. Batu Sambung                            | 1                       | -                        | 1                      |
| 10. Tumbang Nusa                           | 1                       | -                        | 1                      |
| Pasak Talawang                             | 11                      | 5                        | 16                     |

Sumber/Source: BPS, Pendataan Potensi Desa (Podes) 2019/BPS-Statistics Indonesia, Village Potential Data Collection 2019

**Tabel 2.1.3** Banyaknya Madrasah Ibtidaiyah (MI) menurut Desa/  
*Table* Kelurahan di Kecamatan Pasak Talawang, 2019  
*Number of Madrasah Ibtidaiyah (MI) by Village/Kelurahan*  
*in Pasak Talawang Subdistrict, 2019*

| Desa/Kelurahan<br><i>Village/Kelurahan</i> | Negeri<br><i>Public</i> | Swasta<br><i>Private</i> | Jumlah<br><i>Total</i> |
|--|-------------------------|--------------------------|------------------------|
| (1)  | (2)                     | (3)                      | (4)                    |
| 1. Dandang                                 | -                       | -                        | -                      |
| 2. Balai Panjang                           | -                       | -                        | -                      |
| 3. Jangkang                                | -                       | -                        | -                      |
| 4. Kaburan                                 | -                       | -                        | -                      |
| 5. Sei Ringin                              | -                       | -                        | -                      |
| 6. Hurung Kampin                           | -                       | -                        | -                      |
| 7. Tumbang Tukun                           | -                       | -                        | -                      |
| 8. Tumbang Diring                          | -                       | -                        | -                      |
| 9. Batu Sambung                            | -                       | -                        | -                      |
| 10. Tumbang Nusa                           | -                       | -                        | -                      |
| Pasak Talawang                             | -                       | -                        | -                      |

Sumber/Source: BPS, Pendataan Potensi Desa (Podes) 2019/BPS-Statistics Indonesia, Village Potential Data Collection 2019

**Tabel 2.1.4** Banyaknya Sekolah Menengah Pertama (SMP) menurut Desa/Kelurahan di Kecamatan Pasak Talawang, 2019  
*Number of Junior High School by Village/Kelurahan in Pasak Talawang Subdistrict, 2019*

| Desa/Kelurahan<br><i>Village/Kelurahan</i> | Negeri<br><i>Public</i> | Swasta<br><i>Private</i> | Jumlah<br><i>Total</i> |
|--|-------------------------|--------------------------|------------------------|
| (1)  | (2)                     | (3)                      | (4)                    |
| 1. Dandang                                 | 1                       | -                        | 1                      |
| 2. Balai Panjang                           | -                       | -                        | -                      |
| 3. Jangkang                                | 1                       | -                        | 1                      |
| 4. Kaburan                                 | -                       | -                        | -                      |
| 5. Sei Ringin                              | 1                       | -                        | 1                      |
| 6. Hurung Kampin                           | -                       | 1                        | 1                      |
| 7. Tumbang Tukun                           | -                       | -                        | -                      |
| 8. Tumbang Diring                          | 1                       | -                        | 1                      |
| 9. Batu Sambung                            | -                       | -                        | -                      |
| 10. Tumbang Nusa                           | -                       | -                        | -                      |
| Pasak Talawang                             | 4                       | 1                        | 5                      |

Sumber/*Source:* BPS, Pendataan Potensi Desa (Podes) 2019/*BPS-Statistics Indonesia, Village Potential Data Collection 2019*

**Tabel 2.1.5** Banyaknya Madrasah Tsanawiyah (MTs) menurut Desa/Kelurahan di Kecamatan Pasak Talawang, 2019  
*Number of Madrasah Tsanawiyah (MTs) by Village/Kelurahan in Pasak Talawang Subdistrict, 2019*

| Desa/Kelurahan<br><i>Village/Kelurahan</i> | Negeri<br><i>Public</i> | Swasta<br><i>Private</i> | Jumlah<br><i>Total</i> |
|--|-------------------------|--------------------------|------------------------|
| (1)  | (2)                     | (3)                      | (4)                    |
| 1. Dandang                                 | -                       | -                        | -                      |
| 2. Balai Panjang                           | -                       | -                        | -                      |
| 3. Jangkang                                | -                       | -                        | -                      |
| 4. Kaburan                                 | -                       | -                        | -                      |
| 5. Sei Ringin                              | -                       | -                        | -                      |
| 6. Hurung Kampin                           | -                       | -                        | -                      |
| 7. Tumbang Tukun                           | -                       | -                        | -                      |
| 8. Tumbang Diring                          | -                       | -                        | -                      |
| 9. Batu Sambung                            | -                       | -                        | -                      |
| 10. Tumbang Nusa                           | -                       | -                        | -                      |
| Pasak Talawang                             | -                       | -                        | -                      |

Sumber/Source: BPS, Pendataan Potensi Desa (Podes) 2019/BPS-Statistics Indonesia, Village Potential Data Collection 2019

**Tabel 2.1.6** Banyaknya Sekolah Menengah Atas (SMA) menurut Desa/Kelurahan di Kecamatan Pasak Talawang, 2019  
*Number of Senior High School by Village/Kelurahan in Pasak Talawang Subdistrict, 2019*

| Desa/Kelurahan<br><i>Village/Kelurahan</i> | Negeri<br><i>Public</i> | Swasta<br><i>Private</i> | Jumlah<br><i>Total</i> |
|--|-------------------------|--------------------------|------------------------|
| (1)  | (2)                     | (3)                      | (4)                    |
| 1. Dandang                                 | -                       | -                        | -                      |
| 2. Balai Panjang                           | -                       | -                        | -                      |
| 3. Jangkang                                | 1                       | -                        | 1                      |
| 4. Kaburan                                 | -                       | -                        | -                      |
| 5. Sei Ringin                              | -                       | -                        | -                      |
| 6. Hurung Kampin                           | -                       | -                        | -                      |
| 7. Tumbang Tukun                           | -                       | -                        | -                      |
| 8. Tumbang Diring                          | -                       | -                        | -                      |
| 9. Batu Sambung                            | -                       | -                        | -                      |
| 10. Tumbang Nusa                           | -                       | -                        | -                      |
| Pasak Talawang                             | 1                       | -                        | 1                      |

Sumber/Source: BPS, Pendataan Potensi Desa (Podes) 2019/BPS-Statistics Indonesia, Village Potential Data Collection 2019

**Tabel 2.1.7** Banyaknya Madrasah Aliyah (MA) menurut Desa/Kelurahan di Kecamatan Pasak Talawang, 2019  
*Number of Madrasah Aliyah (MA) by Village/Kelurahan in Pasak Talawang Subdistrict, 2019*

| Desa/Kelurahan<br><i>Village/Kelurahan</i> | Negeri<br><i>Public</i> | Swasta<br><i>Private</i> | Jumlah<br><i>Total</i> |
|--|-------------------------|--------------------------|------------------------|
| (1)  | (2)                     | (3)                      | (4)                    |
| 1. Dandang                                 | -                       | -                        | -                      |
| 2. Balai Panjang                           | -                       | -                        | -                      |
| 3. Jangkang                                | -                       | -                        | -                      |
| 4. Kaburan                                 | -                       | -                        | -                      |
| 5. Sei Ringin                              | -                       | -                        | -                      |
| 6. Hurung Kampin                           | -                       | -                        | -                      |
| 7. Tumbang Tukun                           | -                       | -                        | -                      |
| 8. Tumbang Diring                          | -                       | -                        | -                      |
| 9. Batu Sambung                            | -                       | -                        | -                      |
| 10. Tumbang Nusa                           | -                       | -                        | -                      |
| Pasak Talawang                             | -                       | -                        | -                      |

Sumber/Source: BPS, Pendataan Potensi Desa (Podes) 2019/BPS-Statistics Indonesia, Village Potential Data Collection 2019



**Tabel 2.1.8** Banyaknya Sekolah Menengah Kejuruan (SMK) menurut Desa/Kelurahan di Kecamatan Pasak Talawang, 2019  
*Number of Vocational High School by Village/Kelurahan in Pasak Talawang Subdistrict, 2019*

| Desa/Kelurahan<br><i>Village/Kelurahan</i> | Negeri<br><i>Public</i> | Swasta<br><i>Private</i> | Jumlah<br><i>Total</i> |
|--|-------------------------|--------------------------|------------------------|
| (1)  | (2)                     | (3)                      | (4)                    |
| 1. Dandang                                 | -                       | -                        | -                      |
| 2. Balai Panjang                           | -                       | -                        | -                      |
| 3. Jangkang                                | -                       | -                        | -                      |
| 4. Kaburan                                 | -                       | -                        | -                      |
| 5. Sei Ringin                              | 1                       | -                        | 1                      |
| 6. Hurung Kampin                           | -                       | -                        | -                      |
| 7. Tumbang Tukun                           | -                       | -                        | -                      |
| 8. Tumbang Diring                          | -                       | -                        | -                      |
| 9. Batu Sambung                            | -                       | -                        | -                      |
| 10. Tumbang Nusa                           | -                       | -                        | -                      |
| Pasak Talawang                             | 1                       | -                        | 1                      |

Sumber/*Source*: BPS, Pendataan Potensi Desa (Podes) 2019/*BPS-Statistics Indonesia, Village Potential Data Collection 2019*

**Tabel 2.1.9** Banyaknya Akademi/Perguruan Tinggi menurut Desa/Kelurahan di Kecamatan Pasak Talawang, 2019  
*Number of Academy/University by Village/Kelurahan in Pasak Talawang Subdistrict, 2019*

| Desa/Kelurahan<br><i>Village/Kelurahan</i> | Negeri<br><i>Public</i> | Swasta<br><i>Private</i> | Jumlah<br><i>Total</i> |
|--|-------------------------|--------------------------|------------------------|
| (1)  | (2)                     | (3)                      | (4)                    |
| 1. Dandang                                 | -                       | -                        | -                      |
| 2. Balai Panjang                           | -                       | -                        | -                      |
| 3. Jangkang                                | -                       | -                        | -                      |
| 4. Kaburan                                 | -                       | -                        | -                      |
| 5. Sei Ringin                              | -                       | -                        | -                      |
| 6. Hurung Kampin                           | -                       | -                        | -                      |
| 7. Tumbang Tukun                           | -                       | -                        | -                      |
| 8. Tumbang Diring                          | -                       | -                        | -                      |
| 9. Batu Sambung                            | -                       | -                        | -                      |
| 10. Tumbang Nusa                           | -                       | -                        | -                      |
| Pasak Talawang                             | -                       | -                        | -                      |

Sumber/Source: BPS, Pendataan Potensi Desa (Podes) 2019/BPS-Statistics Indonesia, Village Potential Data Collection 2019

**Tabel 2.1.10** Kemudahan untuk Mencapai Sarana Pendidikan Terdekat Bagi Desa/Kelurahan yang Tidak Ada Sarana Pendidikan menurut Desa/Kelurahan dan Jenjang Pendidikan di Kecamatan Pasak Talawang, 2019

*Ease of Reaching the Nearest Educational Facilities for Village/Kelurahan with No Educational Facilities by Village/Kelurahan and Educational Level in Pasak Talawang Subdistrict, 2019*

| Desa/Kelurahan<br>Village/Kelurahan | SD<br>Primary<br>School | MI<br>Madrasah<br>Ibtidaiyah            | SMP<br>Junior High<br>School | MTs<br>Madrasah<br>Tsanawiyah           |
|-------------------------------------|-------------------------|---|------------------------------|---|
| (1)                                 | (2)                     | (3)                                     | (4)                          | (5)                                     |
| 1. Dandang                          | -                       | Sangat Sulit/ <i>Very<br/>Difficult</i> | -                            | Sangat Sulit/ <i>Very<br/>Difficult</i> |
| 2. Balai Panjang                    | -                       | Sulit/ <i>Difficult</i>                 | Mudah/ <i>Easy</i>           | Sulit/ <i>Difficult</i>                 |
| 3. Jangkang                         | -                       | Sulit/ <i>Difficult</i>                 | -                            | Sangat Sulit/ <i>Very<br/>Difficult</i> |
| 4. Kaburan                          | -                       | Sangat Sulit/ <i>Very<br/>Difficult</i> | Mudah/ <i>Easy</i>           | Sangat Sulit/ <i>Very<br/>Difficult</i> |
| 5. Sei Ringin                       | -                       | Sangat Sulit/ <i>Very<br/>Difficult</i> | -                            | Sangat Sulit/ <i>Very<br/>Difficult</i> |
| 6. Hurung Kampin                    | -                       | Sangat Sulit/ <i>Very<br/>Difficult</i> | -                            | Sangat Sulit/ <i>Very<br/>Difficult</i> |
| 7. Tumbang Tukun                    | -                       | Sulit/ <i>Difficult</i>                 | Mudah/ <i>Easy</i>           | Sulit/ <i>Difficult</i>                 |
| 8. Tumbang Diring                   | -                       | Sangat Sulit/ <i>Very<br/>Difficult</i> | -                            | Sangat Sulit/ <i>Very<br/>Difficult</i> |
| 9. Batu Sambung                     | -                       | Sulit/ <i>Difficult</i>                 | Sulit/ <i>Difficult</i>      | Sulit/ <i>Difficult</i>                 |
| 10. Tumbang Nusa                    | -                       | Sangat Sulit/ <i>Very<br/>Difficult</i> | Sulit/ <i>Difficult</i>      | Sangat Sulit/ <i>Very<br/>Difficult</i> |

Lanjutan Tabel/*Continued Table* 2.1.10

| Desa/Kelurahan<br><i>Village/Kelurahan</i> | SMA<br><i>Senior High School</i> | MA<br><i>Madrasah Aliyah</i>           | SMK<br><i>Vocational High School</i> | Akademi/<br><i>Perguruan Tinggi Academy/University</i> |
|--|----------------------------------|--|--------------------------------------|--|
| (1)  | (6)                              | (7)                                    | (8)                                  | (9)  |
| 1. Dandang                                 | Mudah/ <i>Easy</i>               | Sangat Sulit/<br><i>Very Difficult</i> | Sulit/ <i>Difficult</i>              | Sulit/ <i>Difficult</i>                                |
| 2. Balai Banjar                            | Mudah/ <i>Easy</i>               | Sulit/ <i>Difficult</i>                | Sulit/ <i>Difficult</i>              | Sulit/ <i>Difficult</i>                                |
| 3. Jangkang                                | -                                | Sangat Sulit/<br><i>Very Difficult</i> | Sulit/ <i>Difficult</i>              | Sulit/ <i>Difficult</i>                                |
| 4. Kaburan                                 | Mudah/ <i>Easy</i>               | Sangat Sulit/<br><i>Very Difficult</i> | Sulit/ <i>Difficult</i>              | Sulit/ <i>Difficult</i>                                |
| 5. Sei Ringin                              | Sulit/ <i>Difficult</i>          | Sangat Sulit/<br><i>Very Difficult</i> | -                                    | Sangat Sulit/<br><i>Very Difficult</i>                 |
| 6. Hujung Kampin                           | Sulit/ <i>Difficult</i>          | Sangat Sulit/<br><i>Very Difficult</i> | Mudah/ <i>Easy</i>                   | Sangat Sulit/<br><i>Very Difficult</i>                 |
| 7. Tumbang Tukun                           | Sulit/ <i>Difficult</i>          | Sulit/ <i>Difficult</i>                | Sulit/ <i>Difficult</i>              | Sulit/ <i>Difficult</i>                                |
| 8. Tumbang Diring                          | Sulit/ <i>Difficult</i>          | Sulit/ <i>Difficult</i>                | Sulit/ <i>Difficult</i>              | Sangat Sulit/<br><i>Very Difficult</i>                 |
| 9. Batu Sambung                            | Sulit/ <i>Difficult</i>          | Sulit/ <i>Difficult</i>                | Sulit/ <i>Difficult</i>              | Sulit/ <i>Difficult</i>                                |
| 10. Tumbang Nusa                           | Sulit/ <i>Difficult</i>          | Sangat Sulit/<br><i>Very Difficult</i> | Sulit/ <i>Difficult</i>              | Sulit/ <i>Difficult</i>                                |

Sumber/*Source*: BPS, Pendataan Potensi Desa (Podes) 2019/BPS-Statistics Indonesia, Village Potential Data Collection 2019

## 2.2. KESEHATAN HEALTH

**Tabel 2.2.1** Banyaknya Sarana Kesehatan menurut Desa/Kelurahan dan Jenis Sarana Kesehatan di Kecamatan Pasak Talawang, 2019  
*Number of Health Facilities by Village/Kelurahan and Type of Health Facilities in Pasak Talawang Subdistrict, 2019*

| Desa/Kelurahan<br><i>Village/Kelurahan</i> | Rumah Sakit<br><i>Hospital</i> | Rumah Sakit<br>Bersalin<br><i>Maternity Hospital</i> | Poliklinik/Balai<br>Pengobatan<br><i>Polyclinic</i> |
|--|--------------------------------|--|---|
| (1)  | (2)                            | (3)  | (4)   |
| 1. Dandang                                 | -                              | -  | -   |
| 2. Balai Panjang                           | -                              | -  | -   |
| 3. Jangkang                                | -                              | -  | -   |
| 4. Kaburan                                 | -                              | -  | -   |
| 5. Sei Ringin                              | -                              | -  | -   |
| 6. Hurung Kampin                           | -                              | -  | -   |
| 7. Tumbang Tukun                           | -                              | -  | -   |
| 8. Tumbang Diring                          | -                              | -  | -   |
| 9. Batu Sambung                            | -                              | -  | -   |
| 10. Tumbang Nusa                           | -                              | -  | -   |
| Pasak Talawang                             | -                              | -  | -   |

Lanjutan Tabel/*Continued Table* 2.2.1

| Desa/Kelurahan<br><i>Village/Kelurahan</i> | Puskesmas/ <i>Public Health Center</i>         |   | Apotek<br><i>Pharmacy</i> |
|--|--|---|---------------------------|
|  | Rawat Inap<br><i>Inpatient Care Facilities</i> | Tanpa Rawat Inap<br><i>Outpatient Care Facilities</i> |                           |
| (1)  | (5)  | (6)   | (7)                       |
| 1. Dandang                                 | -  | -   | -                         |
| 2. Balai Banjarang                         | -  | -   | -                         |
| 3. Jangkang                                | -  | 1   | -                         |
| 4. Kaburan                                 | -  | -   | -                         |
| 5. Sei Ringin                              | -  | -   | -                         |
| 6. Hurung Kampin                           | -  | -   | -                         |
| 7. Tumbang Tukun                           | -  | -   | -                         |
| 8. Tumbang Diring                          | -  | -   | -                         |
| 9. Batu Sambung                            | -  | -   | -                         |
| 10. Tumbang Nusa                           | -  | -   | -                         |
| Pasak Talawang                             | -  | 1   | -                         |

Sumber/*Source*: BPS, Pendataan Potensi Desa (Podes) 2019/*BPS-Statistics Indonesia, Village Potential Data Collection 2019*

**Tabel 2.2.2** Kemudahan Mencapai Sarana Kesehatan Terdekat Bagi Desa/Kelurahan yang Tidak Ada Sarana Kesehatan menurut Desa/Kelurahan dan Jenis Sarana Kesehatan di Kecamatan Pasak Talawang, 2019  
*Ease of Reaching the Nearest Health Facilities for Village/Kelurahan with No Health Facilities by Village/Kelurahan and Type of Health Facilities in Pasak Talawang Subdistrict, 2019*

| Desa/Kelurahan<br><i>Village/Kelurahan</i> | Rumah Sakit<br><i>Hospital</i> | Rumah Sakit Bersalin<br><i>Maternity Hospital</i> | Poliklinik/Balai<br>Pengobatan<br><i>Polyclinic</i> |
|--|--------------------------------|---|---|
| (1)  | (2)                            | (3)   | (4)   |
| 1. Dandang                                 | Sulit/Difficult                | Sulit/Difficult                                   | Sulit/Difficult                                     |
| 2. Balai Panjang                           | Sulit/Difficult                | Sulit/Difficult                                   | Sulit/Difficult                                     |
| 3. Jangkang                                | Sulit/Difficult                | Sulit/Difficult                                   | Sulit/Difficult                                     |
| 4. Kaburan                                 | Sangat Sulit/Very Difficult    | Sulit/Difficult                                   | Sangat Sulit/Very Difficult                         |
| 5. Sei Ringin                              | Sangat Sulit/Very Difficult    | Sulit/Difficult                                   | Sulit/Difficult                                     |
| 6. Hurung Kampin                           | Sangat Sulit/Very Difficult    | Sulit/Difficult                                   | Sulit/Difficult                                     |
| 7. Tumbang Tukun                           | Sulit/Difficult                | Sulit/Difficult                                   | Sulit/Difficult                                     |
| 8. Tumbang Diring                          | Sangat Sulit/Very Difficult    | Sulit/Difficult                                   | Sulit/Difficult                                     |
| 9. Batu Sambung                            | Sulit/Difficult                | Sulit/Difficult                                   | Sulit/Difficult                                     |
| 10. Tumbang Nusa                           | Sulit/Difficult                | Sulit/Difficult                                   | Sulit/Difficult                                     |

Lanjutan Tabel/*Continued Table 2.2.2*

| Desa/Kelurahan<br><i>Village/Kelurahan</i> | Puskesmas/ <i>Public Health Center</i>         |   | Apotek<br><i>Pharmacy</i>           |
|--|--|---|-------------------------------------|
|  | Rawat Inap<br><i>Inpatient Care Facilities</i> | Tanpa Rawat Inap<br><i>Outpatient Care Facilities</i> |                                     |
| (1)  | (5)  | (6)   | (7)                                 |
| 1. Dandang                                 | Sulit/ <i>Difficult</i>                        | Sulit/ <i>Difficult</i>                               | Sulit/ <i>Difficult</i>             |
| 2. Balai Panjang                           | Sulit/ <i>Difficult</i>                        | Mudah/ <i>Easy</i>                                    | Sangat Sulit/ <i>Very Difficult</i> |
| 3. Jangkang                                | Sulit/ <i>Difficult</i>                        | -   | Sulit/ <i>Difficult</i>             |
| 4. Kaburan                                 | Sulit/ <i>Difficult</i>                        | Mudah/ <i>Easy</i>                                    | Sulit/ <i>Difficult</i>             |
| 5. Sei Ringin                              | Sulit/ <i>Difficult</i>                        | Sulit/ <i>Difficult</i>                               | Sangat Sulit/ <i>Very Difficult</i> |
| 6. Hurung Kampin                           | Sulit/ <i>Difficult</i>                        | Sangat Sulit/ <i>Very Difficult</i>                   | Sangat Sulit/ <i>Very Difficult</i> |
| 7. Tumbang Tukun                           | Sulit/ <i>Difficult</i>                        | Sulit/ <i>Difficult</i>                               | Sangat Sulit/ <i>Very Difficult</i> |
| 8. Tumbang Diring                          | Sangat Sulit/ <i>Very Difficult</i>            | Sulit/ <i>Difficult</i>                               | Sangat Sulit/ <i>Very Difficult</i> |
| 9. Batu Sambung                            | Mudah/ <i>Easy</i>                             | Sulit/ <i>Difficult</i>                               | Sangat Sulit/ <i>Very Difficult</i> |
| 10. Tumbang Nusa                           | Mudah/ <i>Easy</i>                             | Sulit/ <i>Difficult</i>                               | Sangat Sulit/ <i>Very Difficult</i> |

Sumber/*Source*: BPS, Pendataan Potensi Desa (Podes) 2019/*BPS-Statistics Indonesia, Village Potential Data Collection 2019*



**Tabel** 2.2.3 Jumlah Tenaga Kesehatan di Kecamatan Pasak Talawang, 2019  
**Table** Number of Medical Personnel in Pasak Talawang Subdistrict, 2018

| Tenaga Kesehatan<br><i>Medical Personnel</i> |                                 | Jumlah<br><i>Total</i> |
|--|---------------------------------|------------------------|
| (1)  |                                 | (2)                    |
| 1.   | Dokter / <i>Doctor</i>          | 1                      |
| 2.   | Perawat / <i>Nurse</i>          | 19                     |
| 3.   | Bidan / <i>Midwife</i>          | 11                     |
| 4.   | Farmasi / <i>Pharmaceutical</i> | -                      |
| 5.   | Ahli Gizi / <i>Nutritionist</i> | -                      |
| Jumlah / <i>Total</i>                        |                                 | 31                     |

Sumber / *Source*: Dinas Kesehatan Kabupaten Kapuas / *Health Office of Kapuas Regency*

**Tabel 2.2.4** Jumlah Rumah Sakit Umum, Rumah Sakit Khusus, Rumah Sakit Bersalin, dan Puskesmas menurut Desa/Kelurahan di Kecamatan Pasak Talawang, 2018 dan 2019  
*Number of General Hospital, Special Hospital, Maternity Hospital, and Public Health Center by Village/Kelurahan in Pasak Talawang Subdistrict, 2018 and 2019*

| Desa/Kelurahan<br><i>Village/Kelurahan</i> | Rumah Sakit Umum<br><i>General Hospital</i> |             | Rumah Sakit Khusus<br><i>Special Hospital</i> |             | Rumah Sakit Bersalin<br><i>Maternity Hospital</i> |             | Puskesmas<br><i>Public Health Center</i> |             |
|--|---|-------------|---|-------------|---|-------------|--|-------------|
|  | 2018<br>(2)                                 | 2019<br>(3) | 2018<br>(4)                                   | 2019<br>(5) | 2018<br>(6)                                       | 2019<br>(7) | 2018<br>(8)                              | 2019<br>(9) |
| 1. Dandang                                 | -   | -           | -   | -           | -   | -           | -  | -           |
| 2. Balai Panjang                           | -   | -           | -   | -           | -   | -           | -  | -           |
| 3. Jangkang                                | -   | -           | -   | -           | -   | -           | 1  | 1           |
| 4. Kaburan                                 | -   | -           | -   | -           | -   | -           | -  | -           |
| 5. Sei Ringin                              | -   | -           | -   | -           | -   | -           | -  | -           |
| 6. Hurung Kampin                           | -   | -           | -   | -           | -   | -           | -  | -           |
| 7. Tumbang Tukun                           | -   | -           | -   | -           | -   | -           | -  | -           |
| 8. Tumbang Diring                          | -   | -           | -   | -           | -   | -           | -  | -           |
| 9. Batu Sambung                            | -   | -           | -   | -           | -   | -           | -  | -           |
| 10. Tumbang Nusa                           | -   | -           | -   | -           | -   | -           | -  | -           |
| <b>Pasak Talawang</b>                      | -   | -           | -   | -           | -   | -           | 1  | 1           |

Sumber/Source: Dinas Kesehatan Kabupaten Kapuas/Health Office of Kapuas Regency

**Tabel** 2.2.5 Banyaknya Warga Penderita Gizi Buruk menurut Desa/Kelurahan di Kecamatan Pasak Talawang, 2018 dan 2019  
*Number of People with Malnutrition by Village/ Kelurahan in Pasak Talawang Subdistrict, 2018 and 2019*

| Desa/Kelurahan<br><i>Village/Kelurahan</i> | 2018 | 2019 |
|--|------|------|
| (1)  | (2)  | (3)  |
| 1. Dandang                                 | 1    | -    |
| 2. Balai Panjang                           | -    | -    |
| 3. Jangkang                                | -    | -    |
| 4. Kaburan                                 | -    | -    |
| 5. Sei Ringin                              | -    | -    |
| 6. Hurung Kampin                           | -    | -    |
| 7. Tumbang Tukun                           | -    | -    |
| 8. Tumbang Diring                          | -    | -    |
| 9. Batu Sambung                            | -    | -    |
| 10. Tumbang Nusa                           | -    | -    |
| Pasak Talawang                             | 1    | -    |

Sumber/*Source*: BPS, Pendataan Potensi Desa (Podes) 2018 dan 2019/*BPS-Statistics Indonesia, Village Potential Data Collection 2018 and 2019*

2.3. AGAMA DAN SOSIAL LAINNYA  
 RELIGION AND OTHER SOCIAL AFFAIRS

**Tabel** 2.3.1 Jumlah Penduduk menurut Desa/Kelurahan dan Agama yang Dianut di Kecamatan Pasak Talawang, 2019  
*Table* Population by Village/Kelurahan and Religion in Pasak Talawang Subdistrict, 2019

| Desa/Kelurahan<br><i>Village/Kelurahan</i> | Islam<br><i>Islam</i> | Protestan<br><i>Christian</i> | Katolik<br><i>Catholic</i> | Hindu<br><i>Hindu</i> |
|--|-----------------------|-------------------------------|----------------------------|-----------------------|
| (1)  | (2)                   | (3)                           | (4)                        | (5)                   |
| 1. Dandang                                 | ...                   | ...                           | ...                        | ...                   |
| 2. Balai Banjang                           | ...                   | ...                           | ...                        | ...                   |
| 3. Jangkang                                | ...                   | ...                           | ...                        | ...                   |
| 4. Kaburan                                 | ...                   | ...                           | ...                        | ...                   |
| 5. Sei Ringin                              | ...                   | ...                           | ...                        | ...                   |
| 6. Hurung Kampin                           | ...                   | ...                           | ...                        | ...                   |
| 7. Tumbang Tukun                           | ...                   | ...                           | ...                        | ...                   |
| 8. Tumbang Diring                          | ...                   | ...                           | ...                        | ...                   |
| 9. Batu Sambung                            | ...                   | ...                           | ...                        | ...                   |
| 10. Tumbang Nusa                           | ...                   | ...                           | ...                        | ...                   |
| Pasak Talawang                             | 2 846                 | 2 627                         | 360                        | 2 912                 |

Lanjutan Tabel/Continued Table 2.3.1

|     | Desa/Kelurahan<br><i>Village/Kelurahan</i> | Budha<br><i>Buddhist</i> | Konghucu<br><i>Konghucu</i> | Aliran<br>Kepercayaan<br><i>Faith</i> | Jumlah<br><i>Total</i> |
|-----|--|--------------------------|-----------------------------|---------------------------------------|------------------------|
|     | (1)  | (6)                      | (7)                         | (9)                                   | (9)                    |
| 1.  | Dandang                                    | -                        | -                           | ...                                   | ...                    |
| 2.  | Balai Banjarang                            | -                        | -                           | ...                                   | ...                    |
| 3.  | Jangkang                                   | -                        | -                           | ...                                   | ...                    |
| 4.  | Kaburan                                    | -                        | -                           | ...                                   | ...                    |
| 5.  | Sei Ringin                                 | -                        | -                           | ...                                   | ...                    |
| 6.  | Hurung Kampin                              | -                        | -                           | ...                                   | ...                    |
| 7.  | Tumbang Tukun                              | -                        | -                           | ...                                   | ...                    |
| 8.  | Tumbang Diring                             | -                        | -                           | ...                                   | ...                    |
| 9.  | Batu Sambung                               | -                        | -                           | ...                                   | ...                    |
| 10. | Tumbang Nusa                               | -                        | -                           | ...                                   | ...                    |
|     | Pasak Talawang                             | -                        | -                           | 50                                    | 8 795                  |

Sumber/Source: Kementerian Agama Kabupaten Kapuas/Ministry of Religious Affairs of Kapuas Regency

**Tabel 2.3.2** Jumlah Tempat Peribadatan menurut Desa/Kelurahan di Kecamatan Pasak Talawang, 2019  
*Number of Places of Worship by Village/Kelurahan in Pasak Talawang Subdistrict, 2019*

| Desa/Kelurahan<br><i>Village/Kelurahan</i> | Masjid<br><i>Mosque</i> | Musholla<br><i>Prayer Room</i> | Gereja Protestan<br><i>Christian Church</i> | Gereja Katolik<br><i>Catholic Church</i> |
|--|-------------------------|--------------------------------|---|--|
| (1)  | (2)                     | (3)                            | (4)   | (5)                                      |
| 1. Dandang                                 | ...                     | ...                            | ...   | -  |
| 2. Balai Banjang                           | ...                     | ...                            | ...   | -  |
| 3. Jangkang                                | ...                     | ...                            | ...   | -  |
| 4. Kaburan                                 | ...                     | ...                            | ...   | -  |
| 5. Sei Ringin                              | ...                     | ...                            | ...   | -  |
| 6. Hurung Kampin                           | ...                     | ...                            | ...   | -  |
| 7. Tumbang Tukun                           | ...                     | ...                            | ...   | -  |
| 8. Tumbang Diring                          | ...                     | ...                            | ...   | -  |
| 9. Batu Sambung                            | ...                     | ...                            | ...   | -  |
| 10. Tumbang Nusa                           | ...                     | ...                            | ...   | -  |
| Pasak Talawang                             | 2                       | 2                              | 24  | -  |

Lanjutan Tabel/*Continued Table* 2.3.2

|     | Desa/Kelurahan<br><i>Village/Kelurahan</i> | Pura<br><i>Hindu Temple</i> | Balai<br><i>Temple</i> | Vihara<br><i>Buddhist Temple</i> | Klenteng<br><i>Shrine</i> |
|-----|--|-----------------------------|------------------------|----------------------------------|---------------------------|
|     | (1)  | (6)                         | (7)                    | (9)                              | (9)                       |
| 1.  | Dandang                                    | -                           | ...                    | -                                | -                         |
| 2.  | Balai Panjang                              | -                           | ...                    | -                                | -                         |
| 3.  | Jangkang                                   | -                           | ...                    | -                                | -                         |
| 4.  | Kaburan                                    | -                           | ...                    | -                                | -                         |
| 5.  | Sei Ringin                                 | -                           | ...                    | -                                | -                         |
| 6.  | Hurung Kampin                              | -                           | ...                    | -                                | -                         |
| 7.  | Tumbang Tukun                              | -                           | ...                    | -                                | -                         |
| 8.  | Tumbang Diring                             | -                           | ...                    | -                                | -                         |
| 9.  | Batu Sambung                               | -                           | ...                    | -                                | -                         |
| 10. | Tumbang Nusa                               | -                           | ...                    | -                                | -                         |
|     | Pasak Talawang                             | -                           | 10                     | -                                | -                         |

Sumber/*Source*: Kementerian Agama Kabupaten Kapuas/*Ministry of Religious Affairs of Kapuas Regency*

**Tabel 2.3.3** Banyaknya Keluarga menurut Desa/Kelurahan dan Jenis Pengguna Listrik di Kecamatan Pasak Talawang, 2019  
*Number of Families by Village/Kelurahan and Electric Consumer in Pasak Talawang Subdistrict, 2019*

| Desa/Kelurahan<br><i>Village/Kelurahan</i> | Pengguna Listrik<br><i>Electric Consumer</i> |   |                        | Bukan<br>Pengguna<br>Listrik<br><i>Non Electricity<br/>Consuming Family</i> |
|--|--|---|------------------------|---|
|  | PLN<br><i>State Electricity<br/>Company</i>  | Non PLN<br><i>Non State Electricity<br/>Company</i> | Jumlah<br><i>Total</i> |   |
| (1)  | (2)  | (3)   | (4)                    | (5)   |
| 1. Dandang                                 | -  | 360   | 360                    | -   |
| 2. Balai Panjang                           | -  | 300   | 300                    | 72  |
| 3. Jangkang                                | -  | 340   | 340                    | -   |
| 4. Kaburan                                 | -  | 220   | 220                    | -   |
| 5. Sei Ringin                              | -  | 280   | 280                    | -   |
| 6. Hurung Kampin                           | -  | -   | -                      | 85  |
| 7. Tumbang Tukun                           | -  | 257   | 257                    | -   |
| 8. Tumbang Diring                          | -  | 100   | 100                    | 55  |
| 9. Batu Sambung                            | -  | 100   | 100                    | -   |
| 10. Tumbang Nusa                           | -  | 121   | 121                    | -   |
| Pasak Talawang                             | -  | 865   | 5 173                  | 821   |

Sumber /Source: BPS, Pendataan Potensi Desa (Podes) 2019/BPS-Statistics Indonesia, Village Potential Data Collection 2019



**Tabel 2.3.4** Banyaknya Desa/Kelurahan menurut Keberadaan Penerangan Jalan Utama Desa/Kelurahan di Kecamatan Pasak Talawang, 2014, 2018, dan 2019  
*Number of Village/Kelurahan by Presence of Village/Kelurahan Main Street Illumination in Pasak Talawang Subdistrict, 2014, 2018, and 2019*

| Penerangan Jalan Utama<br><i>Main Street Illumination</i>                      | 2014 | 2018 | 2019 |
|--|------|------|------|
| (1)  | (2)  | (3)  | (4)  |
| Sumber Penerangan Jalan Utama<br><i>The Source of Main Street Illumination</i> |      |      |      |
| Listrik Pemerintah/ <i>State Electricity</i>                                   | -    | -    | -    |
| Listrik Non Pemerintah/ <i>Non State Electricity</i>                           | -    | -    | -    |
| Non Listrik/ <i>Non Electric</i>   | -    | -    | 1    |

Sumber/*Source*: BPS, Pendataan Potensi Desa (Podes) 2014, 2018, dan 2019/*BPS-Statistics Indonesia, Village Potential Data Collection 2014, 2018, and 2019*

**Tabel 2.3.5** Banyaknya Desa/Kelurahan menurut Jenis Bahan Bakar untuk Memasak yang Digunakan oleh Sebagian Besar Keluarga di Kecamatan Pasak Talawang, 2014, 2018, dan 2019  
*Number of Village/Kelurahan by Type of Cooking Fuel Used by Majority of Families in Pasak Talawang Subdistrict, 2014, 2018, and 2019*

| Jenis Bahan Bakar<br><i>Type of Cooking Fuel</i> | 2014 | 2018 | 2019 |
|--|------|------|------|
| (1)  | (2)  | (3)  | (4)  |
| Gas Kota/ <i>City Gas</i>                        | -    | -    | -    |
| LPG 3 Kg/ <i>3 kg LPG</i>                        | -    | 10   | 10   |
| LPG Lebih dari 3 Kg/ <i>More than 3 kg LPG</i>   | ...  | -    | -    |
| Minyak Tanah/ <i>Kerosene</i>                    | 3    | -    | -    |
| Kayu Bakar/ <i>Firewood</i>                      | 7    | -    | -    |
| Lainnya/ <i>Others</i>                           | -    | -    | -    |

Catatan/*Note:* <sup>1</sup>Termasuk LPG lebih dari 3 Kg/*Include more than 3 kg LPG*

Sumber/*Source:* BPS, Pendataan Potensi Desa (Podes) 2014, 2018, dan 2019/*BPS-Statistics Indonesia, Village Potential Data Collection 2014, 2018, and 2019*

**Tabel 2.3.6** Banyaknya Desa/Kelurahan menurut Sumber Air Minum Sebagian Besar Keluarga di Kecamatan Pasak Talawang, 2014, 2018, dan 2019  
*Number of Village/Kelurahan by Sources of Drinking Water of Majority of Families in Pasak Talawang Subdistrict, 2014, 2018, and 2019*

| Sumber Air Minum<br><i>Sources of Drinking Water</i>                                   | 2014 | 2018 | 2019 |
|--|------|------|------|
| (1)  | (2)  | (3)  | (4)  |
| Air Kemasan Bermerk/ <i>Branded Bottled Water</i>                                      | -    | -    | -    |
| Air Isi Ulang/ <i>Refill Water</i>   | ...  | -    | -    |
| Ledeng dengan Meteran/ <i>Bottled Water/Tap Water</i>                                  | -    | -    | -    |
| Ledeng tanpa Meteran/ <i>Electric/Hand Pump</i>  | -    | -    | -    |
| Sumur Bor atau Pompa/ <i>Borehole/Tube Well</i>  | 1    | -    | 6    |
| Sumur/ <i>Well</i>   | -    | -    | -    |
| Mata Air/ <i>Spring</i>  | -    | 2    | -    |
| Sungai/Danau/Kolam/Waduk/Situ/Embung/Bendungan<br><i>River/Lake/Pool/Reservoir/Dam</i> | 9    | 8    | 4    |
| Air Hujan/ <i>Rain-water</i>   | -    | -    | -    |
| Lainnya/ <i>Others</i>   | -    | -    | -    |

Sumber/*Source*: BPS, Pendataan Potensi Desa (Podes) 2014, 2018, dan 2019/*BPS-Statistics Indonesia, Village Potential Data Collection 2014, 2018, and 2019*

**Tabel 2.3.7** Banyaknya Desa/Kelurahan menurut Penggunaan Fasilitas Tempat Buang Air Besar Sebagian Besar Keluarga di Kecamatan Pasak Talawang, 2014, 2018, dan 2019  
*Number of Village/Kelurahan by Toilet Facility Usage of Majority of Families in Pasak Talawang Subdistrict, 2014, 2018, and 2019*

| Fasilitas Tempat Buang Air Besar<br><i>Toilet Facility</i> | 2014 | 2018 | 2019 |
|--|------|------|------|
| (1)  | (2)  | (3)  | (4)  |
| <i>Jamban/Toilet</i>                                       |      |      |      |
| Sendiri/ <i>Private</i>                                    | -    | 5    | 1    |
| Bersama/ <i>Shared</i>                                     | -    | 5    | 9    |
| Umum/ <i>Public</i>  | -    | -    | -    |
| Bukan Jamban/ <i>Non-Toilet</i>                            | 10   | -    | -    |

Sumber/*Source*: BPS, Pendataan Potensi Desa (Podes) 2014, 2018, dan 2019/BPS-Statistics Indonesia, *Village Potential Data Collection 2014, 2018, and 2019*

**Tabel 2.3.8** Banyaknya Kejadian Bencana Alam menurut Desa/Kelurahan dan Jenis Bencana Alam di Kecamatan Pasak Talawang, 2018  
*Number of Natural Disaster by Village/Kelurahan and Type of Natural Disaster in Pasak Talawang Subdistrict, 2018*

| Desa/Kelurahan<br><i>Village/Kelurahan</i> | Gempa Bumi<br><i>Earthquake</i> | Tsunami<br><i>Tsunami</i> | Gunung Meletus<br><i>Volcanic Eruption</i> | Tanah Longsor<br><i>Landslide</i> |
|--|---------------------------------|---------------------------|--|-----------------------------------|
| (1)  | (2)                             | (3)                       | (4)  | (5)                               |
| 1. Dandang                                 | -                               | -                         | -  | -                                 |
| 2. Balai Panjang                           | -                               | -                         | -  | -                                 |
| 3. Jangkang                                | -                               | -                         | -  | -                                 |
| 4. Kaburan                                 | -                               | -                         | -  | -                                 |
| 5. Sei Ringin                              | -                               | -                         | -  | -                                 |
| 6. Hurung Kampin                           | -                               | -                         | -  | -                                 |
| 7. Tumbang Tukun                           | -                               | -                         | -  | -                                 |
| 8. Tumbang Diring                          | -                               | -                         | -  | -                                 |
| 9. Batu Sambung                            | -                               | -                         | -  | -                                 |
| 10. Tumbang Nusa                           | -                               | -                         | -  | -                                 |
| Pasak Talawang                             | -                               | -                         | -  | -                                 |

Lanjutan Tabel/*Continued Table* 2.3.8

|     | Desa/Kelurahan<br><i>Village/Kelurahan</i> | Banjir<br><i>Flood</i> | Banjir Bandang<br><i>Flash Flood</i> | Kekeringan<br><i>Drought</i> |
|-----|--|------------------------|--------------------------------------|------------------------------|
|     | (1)  | (6)                    | (7)                                  | (8)                          |
| 1.  | Dandang                                    | 2                      | -                                    | -                            |
| 2.  | Balai Banjang                              | -                      | -                                    | -                            |
| 3.  | Jangkang                                   | -                      | -                                    | -                            |
| 4.  | Kaburan                                    | 2                      | -                                    | -                            |
| 5.  | Sei Ringin                                 | 2                      | -                                    | -                            |
| 6.  | Hurung Kampin                              | -                      | -                                    | -                            |
| 7.  | Tumbang Tukun                              | 2                      | -                                    | -                            |
| 8.  | Tumbang Diring                             | 3                      | -                                    | -                            |
| 9.  | Batu Sambung                               | 3                      | -                                    | -                            |
| 10. | Tumbang Nusa                               | 2                      | -                                    | -                            |
|     | Pasak Talawang                             | 16                     | -                                    | -                            |

Lanjutan Tabel/*Continued Table* 2.3.8

| Desa/Kelurahan<br><i>Village/Kelurahan</i> | Kebakaran Hutan dan<br>Lahan<br><i>Forest and Land Fires</i> | Angin Puyuh/Puting<br>Beliung/Topan<br><i>Typhoon/Cyclone</i> | Gelombang Pasang<br>Laut<br><i>Tide</i> |
|--|--|---|---|
| (1)  | (9)  | (10)  | (11)                                    |
| 1. Dandang                                 | -  | -   | -                                       |
| 2. Balai Banjar                            | -  | -   | -                                       |
| 3. Jangkang                                | -  | -   | -                                       |
| 4. Kaburan                                 | -  | -   | -                                       |
| 5. Sei Ringin                              | -  | -   | -                                       |
| 6. Hurung Kampin                           | -  | -   | -                                       |
| 7. Tumbang Tukun                           | -  | -   | -                                       |
| 8. Tumbang Diring                          | -  | -   | -                                       |
| 9. Batu Sambung                            | -  | -   | -                                       |
| 10. Tumbang Nusa                           | -  | -   | -                                       |
| Pasak Talawang                             | -  | -   | -                                       |

Sumber/*Source*: BPS, Pendataan Potensi Desa (Podes) 2019/*BPS-Statistics Indonesia, Village Potential Data Collection 2019*

**Tabel 2.3.9** Banyaknya Korban Jiwa Akibat Bencana Alam menurut Desa/Kelurahan dan Jenis Bencana Alam di Kecamatan Pasak Talawang, 2018  
*Number of Casualties Due to Natural Disaster by Village/Kelurahan and Type of Natural Disaster in Pasak Talawang Subdistrict, 2018*

| Desa/Kelurahan<br><i>Village/Kelurahan</i> | Gempa Bumi<br><i>Earthquake</i> | Tsunami<br><i>Tsunami</i> | Gunung Meletus<br><i>Volcanic Eruption</i> | Tanah Longsor<br><i>Landslide</i> |
|--|---------------------------------|---------------------------|--|-----------------------------------|
| (1)  | (2)                             | (3)                       | (4)  | (5)                               |
| 1. Dandang                                 | -                               | -                         | -  | -                                 |
| 2. Balai Panjang                           | -                               | -                         | -  | -                                 |
| 3. Jangkang                                | -                               | -                         | -  | -                                 |
| 4. Kaburan                                 | -                               | -                         | -  | -                                 |
| 5. Sei Ringin                              | -                               | -                         | -  | -                                 |
| 6. Hurung Kampin                           | -                               | -                         | -  | -                                 |
| 7. Tumbang Tukun                           | -                               | -                         | -  | -                                 |
| 8. Tumbang Diring                          | -                               | -                         | -  | -                                 |
| 9. Batu Sambung                            | -                               | -                         | -  | -                                 |
| 10. Tumbang Nusa                           | -                               | -                         | -  | -                                 |
| Pasak Talawang                             | -                               | -                         | -  | -                                 |



Lanjutan Tabel/Continued Table 2.3.9

|     | Desa/Kelurahan<br><i>Village/Kelurahan</i> | Banjir<br><i>Flood</i> | Banjir Bandang<br><i>Flash Flood</i> | Kekeringan<br><i>Drought</i> |
|-----|--|------------------------|--------------------------------------|------------------------------|
|     | (1)  | (6)                    | (7)                                  | (8)                          |
| 1.  | Dandang                                    | -                      | -                                    | -                            |
| 2.  | Balai Banjar                               | -                      | -                                    | -                            |
| 3.  | Jangkang                                   | -                      | -                                    | -                            |
| 4.  | Kaburan                                    | -                      | -                                    | -                            |
| 5.  | Sei Ringin                                 | -                      | -                                    | -                            |
| 6.  | Hurung Kampin                              | -                      | -                                    | -                            |
| 7.  | Tumbang Tukun                              | -                      | -                                    | -                            |
| 8.  | Tumbang Diring                             | -                      | -                                    | -                            |
| 9.  | Batu Sambung                               | -                      | -                                    | -                            |
| 10. | Tumbang Nusa                               | -                      | -                                    | -                            |
|     | Pasak Talawang                             | -                      | -                                    | -                            |

Lanjutan Tabel/*Continued Table* 2.3.9

| Desa/Kelurahan<br><i>Village/Kelurahan</i> | Kebakaran Hutan dan<br>Lahan<br><i>Forest and Land Fires</i> | Angin Puyuh/Puting<br>Beliung/Topan<br><i>Typhoon/Cyclone</i> | Gelombang Pasang<br>Laut<br><i>Tide</i> |
|--|--|---|---|
| (1)  | (9)  | (10)  | (11)                                    |
| 1. Dandang                                 | -  | -   | -                                       |
| 2. Balai Banjar                            | -  | -   | -                                       |
| 3. Jangkang                                | -  | -   | -                                       |
| 4. Kaburan                                 | -  | -   | -                                       |
| 5. Sei Ringin                              | -  | -   | -                                       |
| 6. Hurung Kampin                           | -  | -   | -                                       |
| 7. Tumbang Tukun                           | -  | -   | -                                       |
| 8. Tumbang Diring                          | -  | -   | -                                       |
| 9. Batu Sambung                            | -  | -   | -                                       |
| 10. Tumbang Nusa                           | -  | -   | -                                       |
| Pasak Talawang                             | -  | -   | -                                       |

Sumber/*Source*: BPS, Pendataan Potensi Desa (Podes) 2019/*BPS-Statistics Indonesia, Village Potential Data Collection 2019*

**Tabel 2.3.10** Keberadaan Fasilitas/Upaya Antisipasi/Mitigasi Bencana Alam menurut Desa/Kelurahan di Kecamatan Pasak Talawang, 2019  
*Presence of Facility/Effort in Anticipation/Mitigation of Natural Disaster by Village/Kelurahan in Pasak Talawang Subdistrict, 2019*

| Desa/Kelurahan<br><i>Village/Kelurahan</i> | Sistem Peringatan Dini Bencana Alam<br><i>Natural Disaster Early Warning</i> | Sistem Peringatan Dini Khusus Tsunami<br><i>Tsunami Early Warning System</i> | Perlengkapan Keselamatan<br><i>Safety Equipment</i> |
|--|--|--|---|
| (1)  | (2)  | (3)  | (4)   |
| 1. Dandang                                 | Tidak Ada/ <i>Not Exist</i>  | Tidak Ada/ <i>Not Exist</i>  | Tidak Ada/ <i>Not Exist</i>                         |
| 2. Balai Banjar                            | Tidak Ada/ <i>Not Exist</i>  | Tidak Ada/ <i>Not Exist</i>  | Tidak Ada/ <i>Not Exist</i>                         |
| 3. Jangkang                                | Tidak Ada/ <i>Not Exist</i>  | Tidak Ada/ <i>Not Exist</i>  | Tidak Ada/ <i>Not Exist</i>                         |
| 4. Kaburan                                 | Tidak Ada/ <i>Not Exist</i>  | Tidak Ada/ <i>Not Exist</i>  | Tidak Ada/ <i>Not Exist</i>                         |
| 5. Sei Ringin                              | Tidak Ada/ <i>Not Exist</i>  | Tidak Ada/ <i>Not Exist</i>  | Tidak Ada/ <i>Not Exist</i>                         |
| 6. Hurung Kampin                           | Tidak Ada/ <i>Not Exist</i>  | Tidak Ada/ <i>Not Exist</i>  | Tidak Ada/ <i>Not Exist</i>                         |
| 7. Tumbang Tukun                           | Tidak Ada/ <i>Not Exist</i>  | Tidak Ada/ <i>Not Exist</i>  | Tidak Ada/ <i>Not Exist</i>                         |
| 8. Tumbang Diring                          | Tidak Ada/ <i>Not Exist</i>  | Tidak Ada/ <i>Not Exist</i>  | Tidak Ada/ <i>Not Exist</i>                         |
| 9. Batu Sambung                            | Tidak Ada/ <i>Not Exist</i>  | Tidak Ada/ <i>Not Exist</i>  | Tidak Ada/ <i>Not Exist</i>                         |
| 10. Tumbang Nusa                           | Tidak Ada/ <i>Not Exist</i>  | Tidak Ada/ <i>Not Exist</i>  | Tidak Ada/ <i>Not Exist</i>                         |

Lanjutan Tabel/*Continued Table* 2.3.10

| Desa/Kelurahan<br><i>Village/Kelurahan</i> | Rambu-rambu dan Jalur Evakuasi<br>Bencana<br><i>Signs and Evacuation Route</i> | Pembuatan, Perawatan, atau<br>Normalisasi: Sungai, Kanal,<br>Tanggul, Parit, Drainase, Waduk,<br>Pantai, dan Lain-lain<br><i>Engineering, Maintenance, or<br/>Normalization: Rivers, Canals, Dikes, etc</i> |
|--|--|---|
| (1)  | (5)  | (6)   |
| 1. Dandang                                 | Tidak Ada/ <i>Not Exist</i>  | Tidak Ada/ <i>Not Exist</i>   |
| 2. Balai Panjang                           | Tidak Ada/ <i>Not Exist</i>  | Tidak Ada/ <i>Not Exist</i>   |
| 3. Jangkang                                | Tidak Ada/ <i>Not Exist</i>  | Tidak Ada/ <i>Not Exist</i>   |
| 4. Kaburan                                 | Tidak Ada/ <i>Not Exist</i>  | Tidak Ada/ <i>Not Exist</i>   |
| 5. Sei Ringin                              | Tidak Ada/ <i>Not Exist</i>  | Tidak Ada/ <i>Not Exist</i>   |
| 6. Hurung Kampin                           | Tidak Ada/ <i>Not Exist</i>  | Tidak Ada/ <i>Not Exist</i>   |
| 7. Tumbang Tukun                           | Tidak Ada/ <i>Not Exist</i>  | Tidak Ada/ <i>Not Exist</i>   |
| 8. Tumbang Diring                          | Tidak Ada/ <i>Not Exist</i>  | Tidak Ada/ <i>Not Exist</i>   |
| 9. Batu Sambung                            | Tidak Ada/ <i>Not Exist</i>  | Tidak Ada/ <i>Not Exist</i>   |
| 10. Tumbang Nusa                           | Tidak Ada/ <i>Not Exist</i>  | Tidak Ada/ <i>Not Exist</i>   |

Sumber/*Source*: BPS, Pendataan Potensi Desa (Podes) 2019/*BPS-Statistics Indonesia, Village Potential Data Collection 2019*

**Tabel 2.3.11** Banyaknya Sarana dan Prasarana Ekonomi menurut Desa/Kelurahan dan Jenisnya di Kecamatan Pasak Talawang, 2019  
*Number of Economic Facilities and Infrastructure by Village/Kelurahan and Its Type in Pasak Talawang Subdistrict, 2019*

| Desa/Kelurahan<br><i>Village/Kelurahan</i> | Kelompok<br>Pertokoan<br><i>Shopping<br/>Complex</i> | Pasar dengan<br>Bangunan<br>Permanen<br><i>Market in Permanent<br/>Building</i> | Pasar dengan<br>Bangunan Semi<br>Permanen<br><i>Market in Semi<br/>Permanent Buildings</i> | Pasar Tanpa<br>Bangunan<br><i>Market without<br/>Permanent<br/>Building</i> |
|--|--|---|--|---|
| (1)  | (2)  | (3)   | (4)  | (5)   |
| 1. Dandang                                 | -  | -   | -  | 1   |
| 2. Balai Panjang                           | -  | -   | -  | -   |
| 3. Jangkang                                | -  | -   | -  | -   |
| 4. Kaburan                                 | -  | -   | -  | -   |
| 5. Sei Ringin                              | -  | -   | -  | -   |
| 6. Hurung Kampin                           | -  | -   | -  | -   |
| 7. Tumbang Tukun                           | -  | -   | -  | -   |
| 8. Tumbang Diring                          | -  | -   | -  | -   |
| 9. Batu Sambung                            | -  | -   | -  | -   |
| 10. Tumbang Nusa                           | -  | -   | -  | -   |
| Pasak Talawang                             | -  | -   | -  | 1   |

Lanjutan Tabel/*Continued Table* 2.3.11

|     | Desa/Kelurahan<br><i>Village/Kelurahan</i> | Minimarket/Swalayan <sup>1</sup><br><i>Mini Market</i> | Toko/Warung<br>Kelontong<br><i>Shop/Grocery Store</i> | Restoran/Rumah<br>Makan<br><i>Restaurant/Food Stall</i> |
|-----|--|--|---|---|
|     | (1)  | (6)  | (7)   | (8)   |
| 1.  | Dandang                                    | -  | 15  | -   |
| 2.  | Balai Banjar                               | -  | 6   | -   |
| 3.  | Jangkang                                   | -  | 22  | -   |
| 4.  | Kaburan                                    | -  | 5   | -   |
| 5.  | Sei Ringin                                 | -  | 6   | -   |
| 6.  | Hurung Kampin                              | -  | 4   | -   |
| 7.  | Tumbang Tukun                              | -  | 26  | -   |
| 8.  | Tumbang Diring                             | -  | 5   | -   |
| 9.  | Batu Sambung                               | -  | 7   | -   |
| 10. | Tumbang Nusa                               | -  | 6   | -   |
|     | Pasak Talawang                             | -  | 102   | -   |

Lanjutan Tabel/Continued Table 2.3.11

|     | Desa/Kelurahan<br><i>Village/Kelurahan</i> | Warung/Kedai<br>Makanan<br><i>Food and Beverage Store</i> | Hotel<br><i>Hotel</i> | Hostel/Motel/Losmen/<br>Wisma<br><i>Inn</i> |
|-----|--|---|-----------------------|---|
|     | (1)  | (9)   | (10)                  | (11)  |
| 1.  | Dandang                                    | -   | -                     | -   |
| 2.  | Balai Banjar                               | -   | -                     | -   |
| 3.  | Jangkang                                   | 2   | -                     | 1   |
| 4.  | Kaburan                                    | -   | -                     | -   |
| 5.  | Sei Ringin                                 | -   | -                     | -   |
| 6.  | Hurung Kampin                              | -   | -                     | -   |
| 7.  | Tumbang Tukun                              | -   | -                     | -   |
| 8.  | Tumbang Diring                             | -   | -                     | -   |
| 9.  | Batu Sambung                               | -   | -                     | -   |
| 10. | Tumbang Nusa                               | -   | -                     | -   |
|     | Pasak Talawang                             | 2   | -                     | 1   |

Catatan/Notes: <sup>1</sup>Yang memiliki luas < 400 m<sup>2</sup>/ Total Area less than 400 metre square

Sumber/Source: BPS, Pendataan Potensi Desa (Podes) 2019/BPS-Statistics Indonesia, Village Potential Data Collection 2019

**Tabel 2.3.12** Banyaknya Sarana Lembaga Keuangan yang Beroperasi menurut Desa/Kelurahan dan Jenisnya di Kecamatan Pasak Talawang, 2019  
*Number of Operating Financial Institution Facilities by Village/Kelurahan and Its Type in Pasak Talawang Subdistrict, 2019*

| Desa/Kelurahan<br><i>Village/Kelurahan</i> | Bank Umum<br>Pemerintah<br><i>Government Bank</i> | Bank Umum Swasta<br><i>Private Bank</i> | Bank Perkreditan<br>Rakyat<br><i>Rural Bank</i> |
|--|---|---|---|
| (1)  | (2)   | (3)                                     | (4)   |
| 1. Dandang                                 | -   | -                                       | -   |
| 2. Balai Panjang                           | -   | -                                       | -   |
| 3. Jangkang                                | -   | -                                       | -   |
| 4. Kaburan                                 | -   | -                                       | -   |
| 5. Sei Ringin                              | -   | -                                       | -   |
| 6. Hurung Kampin                           | -   | -                                       | -   |
| 7. Tumbang Tukun                           | -   | -                                       | -   |
| 8. Tumbang Diring                          | -   | -                                       | -   |
| 9. Batu Sambung                            | -   | -                                       | -   |
| 10. Tumbang Nusa                           | -   | -                                       | -   |
| Pasak Talawang                             | -   | -                                       | -   |

Sumber/Source: BPS, Pendataan Potensi Desa (Podes) 2019/BPS-Statistics Indonesia, Village Potential Data Collection 2019



**Tabel 2.3.13** Banyaknya Koperasi yang Masih Aktif menurut Desa/Kelurahan dan Jenis Koperasi di Kecamatan Pasak Talawang, 2019  
*Number of Active Cooperative by Village/Kelurahan and Type of Cooperatives in Pasak Talawang Subdistrict, 2019*

| Desa/Kelurahan<br><i>Village/Kelurahan</i> | Koperasi Unit<br>Desa (KUD)<br><i>Village<br/>Cooperative<br/>Unit</i> | Koperasi Industri<br>Kecil dan Kerajinan<br>Rakyat (Kopinkra)<br><i>Small Industry and<br/>Handicraft<br/>Cooperative</i> | Koperasi<br>Simpan Pinjam<br>(Kospin)<br><i>Saving and Loan<br/>Cooperative</i> | Koperasi<br>Lainnya<br><i>Others<br/>Cooperative</i> |
|--|--|---|---|--|
| (1)  | (2)  | (3)   | (4)   | (5)  |
| 1. Dandang                                 | -  | -   | -   | 1  |
| 2. Balai Banjar                            | -  | -   | -   | 2  |
| 3. Jangkang                                | -  | -   | -   | 3  |
| 4. Kaburan                                 | -  | -   | -   | 1  |
| 5. Sei Ringin                              | -  | -   | -   | 1  |
| 6. Hujung Kampin                           | -  | -   | -   | -  |
| 7. Tumbang Tukun                           | -  | -   | -   | 1  |
| 8. Tumbang Diring                          | -  | -   | -   | -  |
| 9. Batu Sambung                            | -  | -   | -   | -  |
| 10. Tumbang Nusa                           | -  | -   | -   | -  |
| Pasak Talawang                             | -  | -   | -   | 9  |

Sumber/Source: BPS, Pendataan Potensi Desa (Podes) 2019/BPS-Statistics Indonesia, Village Potential Data Collection 2019

# PERTANIAN, KEHUTANAN, PETERNAKAN, DAN PERIKANAN

*Agriculture, Forestry, Livestock, and Fishery*

BAB/Chapter

# 03

## LUAS Panen Tanaman Sayuran 2019 (ha)

*harvested area of vegetables in 2019 (ha)*

**1 ha**



bayam  
*spinach*

**54 kw**

**6 ha**



kacang panjang  
*yardlong bean*

**265 kw**

**2 ha**



cabai  
*chili*

**361 kw**

**5 ha**



terung  
*eggplant*

**250 kw**

## Produksi Tanaman Sayuran 2019 (kuintal)

*production of vegetables in 2019 (kuintal)*

## PRODUKSI BUAH-BUAHAN 2019 (kuintal)

*production of fruit 2019 (kuintal)*



**32 kw**



**187 kw**



**8 kw**



**54 kw**



**200 kw**



**5 kw**



PENJELASAN TEKNIS

TECHNICAL NOTES

1. Pengumpulan data Statistik Pertanian (SP) diselenggarakan oleh Badan Pusat Statistik bekerja sama dengan Dinas Pertanian.
  2. Tanaman sayuran semusim adalah tanaman sumber vitamin, garam mineral dan lain-lain yang dikonsumsi dari bagian tanaman yang berupa daun, bunga, buah, dan umbinya, yang berumur kurang dari satu tahun.
  3. Tanaman buah-buahan semusim adalah tanaman sumber vitamin, garam mineral, dan lain-lain yang dikonsumsi dari bagian tanaman yang berupa buah, berumur kurang dari satu tahun, tidak berbentuk pohon/rumpun tetapi menjalar dan berbatang lunak.
  4. Tanaman buah-buahan tahunan adalah tanaman sumber vitamin, garam mineral, dan lain-lain yang dikonsumsi dari bagian tanaman yang berupa buah dan merupakan tanaman tahunan.
1. *The Agricultural Statistics Data Collection (SP) was organized by the BPS Statistics Indonesia in collaboration with Agriculture Office.*
  2. *Seasonal vegetable plants are plants which are the sources of vitamin, mineral salt, etc, consumed from the part of the plant in the form of leaf, flower, fruit, and root with the age of less than one year.*
  3. *Seasonal fruit plants are plants which are the sources of vitamin, mineral salt, etc, consumed from the part of the plant in the form of fruits. These plants are creeps with the age of less than one year.*
  4. *Annual fruit plants are plants which are the sources of vitamin, contained mineral salt, etc, consumed from the part of plant in the form of fruit and more than one year of age.*

5. Tanaman sayuran tahunan adalah tanaman sumber vitamin, garam mineral, dan lain-lain yang dikonsumsi dari bagian tanaman yang berupa daun dan atau buah yang berumur lebih dari satu tahun.
  6. Tanaman biofarmaka adalah tanaman yang bermanfaat untuk obat-obatan, kosmetik, dan kesehatan yang dikonsumsi atau digunakan dari bagian-bagian tanaman seperti daun, batang, buah, umbi (rimpang) ataupun akar.
  7. Tanaman hias adalah tanaman yang mempunyai nilai keindahan baik bentuk, warna daun, tajuk maupun bunganya, sering digunakan untuk penghias pekarangan dan lain sebagainya.
  8. Luas panen tanaman hortikultura adalah luas tanaman sayuran, buah-buahan, biofarmaka, dan tanaman hias yang diambil hasilnya/dipanen pada periode pelaporan.
  9. Luas panen untuk tanaman
5. *Annual vegetable plants are plants which are the sources of vitamin, contained mineral salt, etc, consumed from the part of the plant in the form of vegetable and more than one year of age.*
  6. *Medicinal plants are plants which are useful for medicine. It is consumed from part of the plant such as leaf, flower, fruit, tuber, and root.*
  7. *Ornamental plants are plants which have a beauty value, either in shape, colour of leaf or crown of flower, and they are often used as a yard decorator.*
  8. *Harvested area of horticulture is area which vegetable, fruit, medicinal and ornamental plant of crop harvested during the period of report.*
  9. *Harvested area of vegetables is*

- sayuran adalah luas tanaman yang dipanen sekaligus/habis/dibongkar dan luas tanaman yang dipanen berkali-kali (lebih dari satu kali)/belum habis.
- area of entirely plant harvested/demolished and plant harvested several times/undemolished.*
10. Tanaman yang dipanen sekaligus/habis/dibongkar ada-lah tanaman yang sehabis panen langsung dibongkar/dicabut, terdiri dari bawang merah, bawang putih, bawang daun, kentang, kol/kubis, kembang kol, petsai/sawi, wortel, lobak, dan kacang merah.
- 10. Entirely plants harvested/demolished are plants usually harvested once and demolished to be substituted by other plants, consisting of: shallots, garlic, leeks, potato, cabbage, cauli flower, mustard green, carrots, chinese radish, and red kidney beans.*
11. Tanaman yang dipanen berkali-kali (lebih dari satu kali)/belum habis adalah tanaman yang pemanenannya lebih dari satu kali dan biasanya dibongkar apabila panen terakhir sudah tidak memadai lagi, terdiri dari: kacang panjang, cabe besar, cabe rawit, jamur, tomat, terung, buncis, ketimun, labu siam, kangkung, bayam, melon, semangka, dan blewah.
- 11. Plants harvested several times/undemolished are plants usually harvested more than once and demolished in the case that the last harvest was economically not profitable. They consist of : yard long beans, chili, small chili, mushroom, tomatoes, egg plant, frech beans, cucumber, pumpkin/chajota, swamp cabbage, spinach, melon, watermelon, and blewah.*
12. Produksi hortikultura adalah hasil menurut bentuk produk
- 12. Horticulture production is the standard production quantity*

dari setiap tanaman sayuran, buah-buahan, biofarmaka dan tanaman hias yang diambil berdasarkan luas yang dipanen/tanaman yang menghasilkan pada bulan/triwulan laporan.

*form of vegetable, fruit, medicinal and ornamental plant based on harvested area/the number of production plants reported monthly/quarterly.*

13. Data perkebunan besar dikumpulkan oleh BPS setiap bulan secara lengkap (sensus bulanan) dengan sistem surat pos. Khusus untuk tanaman kelapa, cengkeh, dan kapok, datanya diperoleh dari Direktorat Jenderal Perkebunan. Data perkebunan rakyat juga diperoleh dari Direktorat Jenderal Perkebunan.

13. *Data on estates are collected by the BPS every month on complete basis through a mailing system. Data on coconut, clove, and kapok, as well as on smallholder plantation, are acquired from the Directorate General of Estates.*

14. Penghitungan luas tanaman perkebunan besar adalah pada keadaan akhir tahun dan tidak termasuk yang luasnya kurang dari 5 hektar.

14. *Planted areas of estates refer to condition at the end of the year, and exclude areas less than 5 hectares.*

15. Bentuk produksi perkebunan adalah; karet kering (karet), daun kering (teh dan tembakau), biji kering (kopi dan coklat), kulit kering (kayu manis dan kina), serat kering (rami), bunga kering (cengkeh), refined sugar (tebu dari perkebunan besar), gula

15. *Production of estates crops are follows: dry rubber (rubber); dry leaves (tea and tobacco); dry beans (coffee and cocoa); dry bark (cassiavera and cinchona); dry fibre (rosella); dry flowers/buds (cloves); refined sugar (sugar cane from estate); cup sugar (sugar*

mangkok (tebu dari perkebunan rakyat), ekivalen kopra (kopra), biji dan bunga (pala) serta minyak daun (sereh).

*cane from smallholders); copra (copra); seeds and buds (nutmeg); and leaf oil (citronella).*

16. Data populasi ternak bersumber dari Direktorat Jenderal Peternakan dan Kesehatan Hewan Kementerian Pertanian, sedangkan jumlah pemotongan ternak merupakan hasil Survei Laporan Pemotongan Ternak. Pengumpulan data pemotongan ternak dilakukan secara lengkap setiap triwulan di seluruh Rumah Potong Hewan (RPH) dan Tempat Pemotongan Hewan (TPH) yang ada di Indonesia.

*16. Data of domestic livestock population are obtain from the Directorate General of Livestock and Animal Health Service, while data on the number of animals slaughtered are based on the quarterly survey conducted by BPS. This survey is a complete enumeration on all slaughterhouses and abattoirs in Indonesia.*

17. Data statistik perikanan merupakan data sekunder yang bersumber dari Direktorat Jenderal Perikanan Tangkap dan Direktorat Jenderal Budidaya. Statistik perikanan dibedakan atas data Perikanan Tangkap dan Perikanan Budidaya. Perikanan Tangkap diklasifikasikan atas penangkapan ikan di laut dan penangkapan ikan di perairan umum. Perikanan Budidaya diklasifikasikan atas jenis budidaya yaitu budidaya laut, tambak, kolam, karamba, jaring

*17. Fishery Statistics are secondary data obtained from the Directorate General of Capture Fisheries and Directorate General of Aquaculture. Fishery statistics are categorized into capture fisheries and aquaculture. Capture fisheries are further classified into marine capture fisheries and inland open water capture fisheries. Aquaculture are further classified into several types of culture: marine culture, brackish water pond, fresh water pond, cage, floating net, and fish*



apung, dan sawah.

*breeding in paddy fields.*

18. Rumah Tangga Perikanan Tangkap adalah rumah tangga yang melakukan kegiatan penangkapan ikan/binatang air lainnya/tanaman air dengan tujuan sebagian/seluruh hasilnya untuk dijual.

18. *A capture fishery household is a household conducting activities in catching fishes/other aquatic animals/aquatic plants, for which the products are wholly or partly to be sold.*

19. Rumah Tangga Perikanan Budidaya adalah rumah tangga yang melakukan kegiatan budidaya ikan/binatang air lainnya/tanaman air dengan tujuan sebagian/seluruh hasilnya untuk dijual.

19. *An aquaculture fishery household is a household conducting activities in culturing fishes/other aquatic animals/aquatic plants, for which the products are wholly or partly to be sold. different types of parameters.*

ULASAN

DESCRIPTION

Menurut data BPS, produksi tanaman sayuran dan buah-buahan semusim di Kecamatan Pasak Talawang cenderung mengalami peningkatan dibanding tahun sebelumnya, kecuali komoditas petsai yang menurun yaitu dari 155 kuintal di tahun 2018 menjadi 45 kuintal di 2019.

*According to BPS data, production of seasonal vegetables and fruits in Pasak Talawang Subdistrict increased compared to previous years, except for Chinese cabbage which decreased, 155 quintal in 2018 to 45 quintal in 2019.*

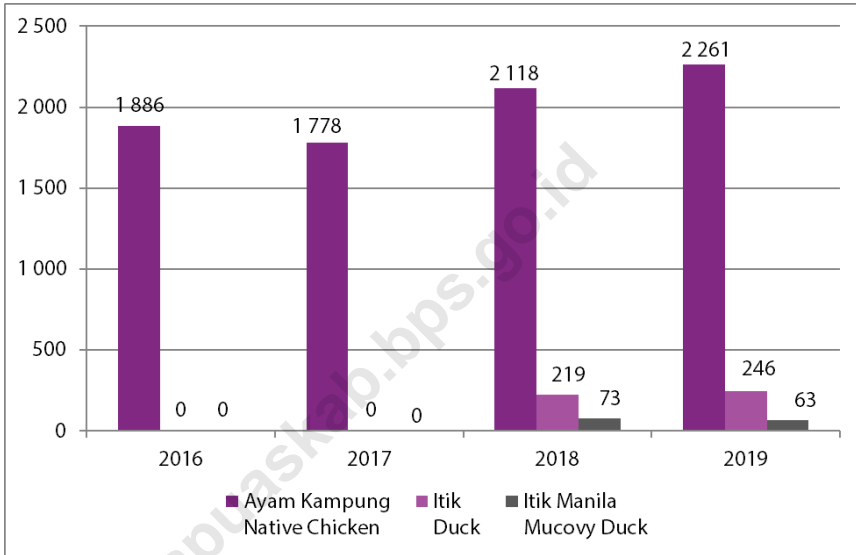
Pada tahun 2019 ini perkembangan populasi ternak besar dan unggas di Kecamatan Pasak Talawang pun cenderung mengalami peningkatan. Populasi ayam kampung mengalami peningkatan dari yang sebelumnya 2.118 ayam kampung naik menjadi 2.261 ayam kampung.

*In 2019 the development of large livestock and poultry populations in Pasak Talawang Subdistrict increased. Native chicken population has increased from the previous 2,118 native chickens increased to 2,261 native chickens.*

<https://kapuas.bps.go.id>



**Gambar 3** Populasi Unggas menurut Jenis Unggas di Kecamatan Pasak Talawang, 2016-2019  
*Figure* Population of Poultry by Its Kind in Pasak Talawang Subdistrict, 2016-2019



Sumber/Source: Dinas Pertanian Kabupaten Kapuas/Agricultural Office of Kapuas Regency



### 3.1. HORTIKULTURA

#### HORTICULTURE

**Tabel** 3.1.1 Luas Panen Tanaman Sayuran dan Buah-buahan  
**Table** 3.1.1 Semusim menurut Jenis Tanaman di Kecamatan Pasak  
 Talawang (ha), 2016-2019  
*Harvested Area of Seasonal Vegetables and Fruits by Kind of  
 Plant in Pasak Talawang Subdistrict (ha), 2016-2019*

| Jenis Tanaman<br><i>Kind of Plants</i>           | 2016 | 2017 | 2018 | 2019 |
|--|------|------|------|------|
| (1)  | (2)  | (3)  | (4)  | (5)  |
| Sayuran/ <i>Vegetables</i>                       |      |      |      |      |
| Bawang Daun/ <i>Wlech Onion</i>                  | -    | -    | -    | -    |
| Bawang Merah/ <i>Shallot</i>                     | -    | -    | -    | -    |
| Bawang Putih/ <i>Garlic</i>                      | -    | -    | -    | -    |
| Bayam/ <i>Spinach</i>                            | 3    | 1    | -    | 1    |
| Buncis/ <i>Green Bean</i>                        | -    | -    | -    | -    |
| Cabai Besar/ <i>Chilli (Capsicum Annum)</i>      | -    | -    | -    | -    |
| Cabai Rawit/ <i>Chilli (Capsicum Frutescens)</i> | 4    | 2    | 3    | 2    |
| Jamur/ <i>Mushroom</i> <sup>1</sup>              | -    | -    | -    | -    |
| Kacang Merah/ <i>Red Bean</i>                    | -    | -    | -    | -    |
| Kacang Panjang/ <i>Yardlong Bean</i>             | 3    | 1    | 9    | 6    |
| Kangkung/ <i>Kangkong</i>                        | -    | -    | 3    | 5    |
| Kembang Kol/ <i>Caulliflower</i>                 | -    | -    | -    | -    |
| Kentang/ <i>Potato</i>                           | -    | -    | -    | -    |
| Ketimun/ <i>Cucumber</i>                         | 6    | 4    | -    | -    |
| Kubis/ <i>Cabbage</i>                            | -    | -    | -    | -    |
| Labu Siam/ <i>Chayote</i>                        | 6    | -    | -    | -    |
| Lobak/ <i>Radish</i>                             | -    | -    | -    | -    |
| Paprika/ <i>Bell Pepper</i>                      | -    | -    | -    | -    |
| Petsai/ <i>Chinese Cabbage</i>                   | 2    | -    | 9    | 2    |
| Terung/ <i>Eggplant</i>                          | -    | 1    | 5    | 5    |
| Tomat/ <i>Tomato</i>                             | -    | -    | 2    | 5    |
| Wortel/ <i>Carrot</i>                            | -    | -    | -    | -    |

Lanjutan Tabel/*Continued Table* 3.1.1

| Jenis Tanaman<br><i>Kind of Plants</i> | 2016 | 2017 | 2018 | 2019 |
|--|------|------|------|------|
| (1)                                    | (2)  | (3)  | (4)  | (5)  |
| Buah-buahan/ <i>Fruits</i>             |      |      |      |      |
| Blewah/ <i>Cantaloupe</i>              | -    | -    | -    | -    |
| Melon/ <i>Melon</i>                    | -    | -    | -    | -    |
| Semangka/ <i>Watermelon</i>            | -    | -    | -    | -    |
| Stroberi/ <i>Strawberry</i>            | -    | -    | -    | -    |

Catatan/*Notes*: <sup>1</sup>Satuan luas panen dalam m<sup>2</sup>/*The unit of harvested area are sq.m*

Sumber/*Source*: BPS, Statistik Pertanian Hortikultura SPH-SBS/BPS-*Statistics Indonesia, Agricultural Statistic for Horticulture SPH-SBS*

**Tabel 3.1.2** Produksi Tanaman Sayuran dan Buah-buahan Semusim menurut Jenis Tanaman di Kecamatan Pasak Talawang (kuintal), 2016-2019  
*Production of Seasonal Vegetables and Fruits by Kind of Plant in Pasak Talawang Subdistrict (quintal), 2016-2019*

| Jenis Tanaman<br><i>Kind of Plants</i>          | 2016 | 2017 | 2018 | 2019 |
|---|------|------|------|------|
| (1)   | (2)  | (3)  | (4)  | (5)  |
| Sayuran/ <i>Vegetables</i>                      |      |      |      |      |
| Bawang Daun/ <i>Wlech Onion</i>                 | -    | -    | -    | -    |
| Bawang Merah/ <i>Shallot</i>                    | -    | -    | -    | -    |
| Bawang Putih/ <i>Garlic</i>                     | -    | -    | -    | -    |
| Bayam/ <i>Spinach</i>                           | 4    | 2    | -    | 54   |
| Buncis/ <i>Green Bean</i>                       | -    | -    | -    | -    |
| Cabai Besar/ <i>Chili (Capsicum Annum)</i>      | -    | -    | -    | -    |
| Cabai Rawit/ <i>Chili (Capsicum Frutescens)</i> | 36   | 16   | 119  | 361  |
| Jamur/ <i>Mushroom<sup>1</sup></i>              | -    | -    | -    | -    |
| Kacang Merah/ <i>Red Bean</i>                   | -    | -    | -    | -    |
| Kacang Panjang/ <i>Yardlong Bean</i>            | 15   | 3    | 325  | 265  |
| Kangkung/ <i>Kangkong</i>                       | -    | -    | 38   | 194  |
| Kembang Kol/ <i>Cauliflower</i>                 | -    | -    | -    | -    |
| Kentang/ <i>Potato</i>                          | -    | -    | -    | -    |
| Ketimun/ <i>Cucumber</i>                        | 310  | 18   | -    | -    |
| Kubis/ <i>Cabbage</i>                           | -    | -    | -    | -    |
| Labu Siam/ <i>Chayote</i>                       | 12   | -    | -    | -    |
| Lobak/ <i>Radish</i>                            | -    | -    | -    | -    |
| Paprika/ <i>Bell Pepper</i>                     | -    | -    | -    | -    |
| Petsai/ <i>Chinese Cabbage</i>                  | 7    | -    | 155  | 45   |
| Terung/ <i>Eggplant</i>                         | -    | 1    | 108  | 250  |
| Tomat/ <i>Tomato</i>                            | -    | -    | 40   | 254  |
| Wortel/ <i>Carrot</i>                           | -    | -    | -    | -    |



Lanjutan Tabel/*Continued Table* 3.1.2

| Jenis Tanaman<br><i>Kind of Plants</i> | 2016 | 2017 | 2018 | 2019 |
|--|------|------|------|------|
| (1)                                    | (2)  | (3)  | (4)  | (5)  |
| Buah-buahan/ <i>Fruits</i>             |      |      |      |      |
| Blewah/ <i>Cantaloupe</i>              | -    | -    | -    | -    |
| Melon/ <i>Melon</i>                    | -    | -    | -    | -    |
| Semangka/ <i>Watermelon</i>            | -    | -    | -    | -    |
| Stroberi/ <i>Strawberry</i>            | -    | -    | -    | -    |

Catatan/*Notes*: <sup>1</sup>Satuan produksi dalam kilogram/ *The unit of production are kilogram*

Sumber/*Source*: BPS, Statistik Pertanian Hortikultura SPH-SBS/BPS-*Statistics Indonesia, Agricultural Statistic for Horticulture SPH-SBS*

**Tabel 3.1.3** Luas Panen Tanaman Biofarmaka menurut Jenis Tanaman di Kecamatan Pasak Talawang (m<sup>2</sup>), 2016-2019  
*Harvested Area of Medical Plants by Kind of Plant in Pasak Talawang Subdistrict (m<sup>2</sup>), 2016-2019*

| Jenis Tanaman<br><i>Kind of Plants</i>               | 2016  | 2017 | 2018 | 2019 |
|--|-------|------|------|------|
| (1)  | (2)   | (3)  | (4)  | (5)  |
| Dlingo/Dringo/ <i>Sweet Root/Calamus</i>             | -     | -    | -    | -    |
| Jahe/ <i>Ginger</i>                                  | 1 000 | 650  | 267  | 115  |
| Kapulaga/ <i>Java Cardamon</i>                       | -     | -    | -    | -    |
| Keji Beling/Kecibeling/ <i>Strobilanthes crisper</i> | -     | -    | -    | -    |
| Kencur/ <i>East Indian Galangal</i>                  | 500   | 350  | 120  | 22   |
| Kunyit/ <i>Turmeric</i>                              | 1 400 | 800  | 365  | 28   |
| Laos/Lengkuas/ <i>Galanga</i>                        | 1 400 | 750  | 276  | 28   |
| Lempuyang/ <i>Zingiber Aromaticum</i>                | -     | -    | -    | -    |
| Lidah Buaya/ <i>Oliviera</i>                         | -     | -    | -    | -    |
| Mahkota Dewa/ <i>God's Crown<sup>1</sup></i>         | -     | -    | -    | -    |
| Mengkudu/Pace/ <i>Indian Mulberry<sup>1</sup></i>    | -     | -    | -    | -    |
| Sambiloto/ <i>King of Bitter</i>                     | -     | -    | -    | -    |
| Temuireng/ <i>Black Turmeric</i>                     | -     | -    | -    | -    |
| Temukunci/ <i>Chinese Keys</i>                       | -     | -    | -    | -    |
| Temulawak/ <i>Java Turmeric</i>                      | -     | -    | -    | -    |

Catatan/Notes: Satuan luas panen dalam pohon/ *The unit of harvested area are tree*

Sumber/Source: BPS, Statistik Pertanian Hortikultura SPH-TBF/BPS-Statistics Indonesia, *Agricultural Statistic for Horticulture SPH-TBF*

**Tabel** 3.1.4 Produksi Tanaman Biofarmaka menurut Jenis Tanaman di Kecamatan Pasak Talawang (kg), 2016-2019  
*Table* Production of Medical Plants by Kind of Plant in Pasak Talawang Subdistrict (kg), 2016-2019

| Jenis Tanaman<br><i>Kind of Plants</i>                | 2016  | 2017  | 2018 | 2019 |
|---|-------|-------|------|------|
| (1)   | (2)   | (3)   | (4)  | (5)  |
| Dlingo/Dringo/ <i>Sweet Root/Calamus</i>              | -     | -     | -    | -    |
| Jahe/ <i>Ginger</i>                                   | 4 800 | 2 250 | 288  | 132  |
| Kapulaga/ <i>Java Cardamon</i>                        | -     | -     | -    | -    |
| Keji Beling/Kecibeling/ <i>Strobilanthes crispera</i> | -     | -     | -    | -    |
| Kencur/ <i>East Indian Galangal</i>                   | 1 150 | 824   | 105  | 104  |
| Kunyit/ <i>Turmeric</i>                               | 4 650 | 2 094 | 170  | 57   |
| Laos/Lengkuas/ <i>Galanga</i>                         | 4 762 | 1 680 | 211  | 103  |
| Lempuyang/ <i>Zingiber Aromaticum</i>                 | -     | -     | -    | -    |
| Lidah Buaya/ <i>Oliviera</i>                          | -     | -     | -    | -    |
| Mahkota Dewa/ <i>God's Crown</i>                      | -     | -     | -    | -    |
| Mengkudu/ <i>Pace/Indian Mulberry</i>                 | -     | -     | -    | -    |
| Sambiloto/ <i>King of Bitter</i>                      | -     | -     | -    | -    |
| Temuireng/ <i>Black Turmeric</i>                      | -     | -     | -    | -    |
| Temukunci/ <i>Chinese Keys</i>                        | -     | -     | -    | -    |
| Temulawak/ <i>Java Turmeric</i>                       | -     | -     | -    | -    |

Sumber/*Source*: BPS, Statistik Pertanian Hortikultura SPH-TBF/BPS-Statistics Indonesia, Agricultural Statistic for Horticulture SPH-TBF

**Tabel 3.1.5** Luas Panen Tanaman Hias menurut Jenis Tanaman di Kecamatan Pasak Talawang (m<sup>2</sup>), 2016-2019  
*Harvested Area of Ornamental Plants by Kind of Plant in Pasak Talawang Subdistrict (m<sup>2</sup>), 2016-2019*

| Jenis Tanaman<br><i>Kind of Plants</i>          | 2016 | 2017 | 2018 | 2019 |
|---|------|------|------|------|
| (1)   | (2)  | (3)  | (4)  | (5)  |
| Adenium (Kamboja Jepang)/ <i>Adenium Obesum</i> | -    | -    | -    | -    |
| Aglaonema/ <i>Chinese Evergreens</i>            | -    | -    | -    | -    |
| Anggrek/ <i>Orchid</i>                          | -    | -    | -    | -    |
| Anthurium Bunga/ <i>Flamingo Lily Flower</i>    | -    | -    | -    | -    |
| Anthurium Daun/ <i>Laceleaf</i>                 | -    | -    | -    | -    |
| Anyelir/ <i>Carnation</i>                       | -    | -    | -    | -    |
| Caladium/ <i>Heart of Jesus</i>                 | -    | -    | -    | -    |
| Cordyline/ <i>Cordyline</i>                     | -    | -    | -    | -    |
| Diffenbachia/ <i>Dumb canes</i>                 | -    | -    | -    | -    |
| Dracaena/ <i>Dracaena</i>                       | -    | -    | -    | -    |
| Euphorbia/ <i>Spurges</i>                       | -    | -    | -    | -    |
| Gerbera (Herbras)/ <i>Gerbera</i>               | -    | -    | -    | -    |
| Gladiol/ <i>Gladiol</i>                         | -    | -    | -    | -    |
| Heliconia (Pisang–pisangan)/ <i>Heliconia</i>   | -    | -    | -    | -    |
| Ixora (Soka)/ <i>Ixora</i>                      | -    | -    | -    | -    |
| Krisan/ <i>Chrysantemum</i>                     | -    | -    | -    | -    |
| Mawar/ <i>Rose</i>                              | -    | -    | -    | -    |
| Melati/ <i>Jasmine</i>                          | -    | -    | -    | -    |
| Monstera/ <i>Swiss cheese plant</i>             | -    | -    | -    | -    |
| Pakis/ <i>Fern</i>                              | -    | -    | -    | -    |

Lanjutan Tabel/*Continued Table* 3.1.5

| Jenis Tanaman<br><i>Kind of Plants</i> | 2016 | 2017 | 2018 | 2019 |
|--|------|------|------|------|
| (1)                                    | (2)  | (3)  | (4)  | (5)  |
| Palem/ <i>Palm</i> <sup>1</sup>        | -    | -    | -    | -    |
| Phylodendron/ <i>Philodendron</i>      | -    | -    | -    | -    |
| Pedang-pedangan/ <i>Sansevieria</i>    | -    | -    | -    | -    |
| Sedap Malam/ <i>Tuberose</i>           | -    | -    | -    | -    |

Catatan/*Notes*: <sup>1</sup>Satuan luas panen dalam pohon/*The unit of harvested area are tree*

Sumber/*Source*: BPS, Statistik Pertanian Hortikultura SPH-TH/*BPS-Statistics Indonesia, Agricultural Statistic for Horticulture SPH-TH*

**Tabel 3.1.6** Produksi Tanaman Hias menurut Jenis Tanaman di Kecamatan Pasak Talawang (tangkai), 2016-2019  
*Production of Ornamental Plants by Kind of Plant in Pasak Talawang Subdistrict (stalks), 2016-2019*

| Jenis Tanaman<br><i>Kind of Plants</i>          | 2016 | 2017 | 2018 | 2019 |
|---|------|------|------|------|
| (1)   | (2)  | (3)  | (4)  | (5)  |
| Adenium (Kamboja Jepang)/ <i>Adenium Obesum</i> | -    | -    | -    | -    |
| Aglaonema/ <i>Chinese Evergreens</i>            | -    | -    | -    | -    |
| Angrek/ <i>Orchid</i>                           | -    | -    | -    | -    |
| Anthurium Bunga/ <i>Flamingo Lily Flower</i>    | -    | -    | -    | -    |
| Anthurium Daun/ <i>Laceleaf</i>                 | -    | -    | -    | -    |
| Anyelir/ <i>Carnation</i>                       | -    | -    | -    | -    |
| Caladium/ <i>Heart of Jesus</i>                 | -    | -    | -    | -    |
| Cordyline/ <i>Cordyline</i>                     | -    | -    | -    | -    |
| Diffenbachia/ <i>Dumb canes</i>                 | -    | -    | -    | -    |
| Dracaena/ <i>Dracaena</i>                       | -    | -    | -    | -    |
| Euphorbia/ <i>Spurges</i>                       | -    | -    | -    | -    |
| Gerbera (Herbras)/ <i>Gerbera</i>               | -    | -    | -    | -    |
| Gladiol/ <i>Gladiol</i>                         | -    | -    | -    | -    |
| Heliconia (Pisang–pisangan)/ <i>Heliconia</i>   | -    | -    | -    | -    |
| Ixora (Soka)/ <i>Ixora</i>                      | -    | -    | -    | -    |
| Krisan/ <i>Chrysantemum</i>                     | -    | -    | -    | -    |
| Mawar/ <i>Rose</i>                              | -    | -    | -    | -    |
| Melati/ <i>Jasmine</i>                          | -    | -    | -    | -    |
| Monstera/ <i>Swiss cheese plant</i>             | -    | -    | -    | -    |
| Pakis/ <i>Fern</i>                              | -    | -    | -    | -    |

Lanjutan Tabel/*Continued Table* 3.1.6

| Jenis Tanaman<br><i>Kind of Plants</i> | 2016 | 2017 | 2018 | 2019 |
|--|------|------|------|------|
| (1)                                    | (2)  | (3)  | (4)  | (5)  |
| Palem/ <i>Palm</i> <sup>1</sup>        | -    | -    | -    | -    |
| Phylodendron/ <i>Philodendron</i>      | -    | -    | -    | -    |
| Pedang-pedangan/ <i>Sansevieria</i>    | -    | -    | -    | -    |
| Sedap Malam/ <i>Tuberose</i>           | -    | -    | -    | -    |

Catatan/*Notes:* <sup>1</sup>Satuan produksi dalam pohon/*The unit of production are tree*

Sumber/*Source:* BPS, Statistik Pertanian Hortikultura SPH-TH/*BPS-Statistics Indonesia, Agricultural Statistic for Horticulture SPH-TH*

**Tabel 3.1.7** Produksi Buah-buahan dan Sayuran Tahunan menurut Jenis Tanaman di Kecamatan Pasak Talawang (kuintal), 2016-2019  
*Production of Annual Fruits and Vegetables by Kind of Plant in Pasak Talawang Subdistrict (quintal), 2016-2019*

| Jenis Tanaman<br><i>Kind of Plants</i>     | 2016 | 2017 | 2018 | 2019 |
|--|------|------|------|------|
| (1)  | (2)  | (3)  | (4)  | (5)  |
| Buah-Buahan/ <i>Fruits</i> :               |      |      |      |      |
| Alpukat/ <i>Avocado</i>                    | -    | -    | -    | -    |
| Anggur/ <i>Grape</i>                       | -    | -    | -    | -    |
| Apel/ <i>Apple</i>                         | -    | -    | -    | -    |
| Belimbing/ <i>Star Fruit</i>               | -    | 50   | 20   | 35   |
| Duku/Langsat/Kokosan/ <i>Duku</i>          | -    | -    | 100  | 5    |
| Durian/ <i>Durian</i>                      | -    | -    | 200  | 187  |
| Jambu Air/ <i>Rose Apple</i>               | 65   | 25   | 10   | -    |
| Jambu Biji/ <i>Guava</i>                   | 104  | 19   | 25   | 20   |
| Jeruk Besar/ <i>Pomelo</i>                 | -    | -    | -    | -    |
| Jeruk Siam/Keprak/ <i>Tangerine/Orange</i> | 32   | 18   | 17   | 8    |
| Jeruk/ <i>Orange (Tangerine + Pomelo)</i>  | 32   | 18   | 17   | 8    |
| Mangga/ <i>Mango</i>                       | -    | -    | -    | 32   |
| Manggis/ <i>Mangosteen</i>                 | -    | -    | -    | 37   |
| Markisa/ <i>Marquisa</i>                   | -    | -    | -    | -    |
| Nangka/Cempedak/ <i>Jack Fruit</i>         | 200  | 75   | 51   | -    |
| Nenas/ <i>Pineapple</i>                    | 51   | 12   | 4    | -    |
| Pepaya/ <i>Papaya</i>                      | -    | -    | -    | 5    |
| Pisang/ <i>Banana</i>                      | 550  | 498  | 289  | 54   |
| Rambutan/ <i>Rambutan</i>                  | -    | -    | -    | 200  |
| Salak/ <i>Salacca</i>                      | -    | -    | -    | -    |
| Sawo/Sapodilla/ <i>Star Apple</i>          | -    | -    | -    | -    |
| Sirsak/ <i>Soursop</i>                     | -    | 2    | 3    | 2    |
| Sukun/ <i>Bread Fruit</i>                  | -    | -    | -    | -    |



Lanjutan Tabel/*Continued Table* 3.1.7

| Jenis Tanaman<br><i>Kind of Plants</i> | 2016 | 2017 | 2018 | 2019 |
|--|------|------|------|------|
| (1)                                    | (2)  | (3)  | (4)  | (5)  |
| Sayuran/ <i>Vegetables</i>             |      |      |      |      |
| Jengkol/ <i>Jengkol</i>                | -    | -    | -    | -    |
| Melinjo/ <i>Melinjo</i>                | -    | -    | -    | -    |
| Petai/ <i>Twisted Cluster Bean</i>     | -    | -    | -    | -    |

Sumber/*Source*: BPS, Statistik Pertanian Hortikultura SPH-BST/*BPS-Statistics Indonesia, Agricultural Statistic for Horticulture SPH-BST*

3.2. PERKEBUNAN  
ESTATE CROPS

**Tabel 3.2.1** Luas Areal Tanaman Perkebunan menurut Desa/Kelurahan dan Jenis Tanaman di Kecamatan Pasak Talawang (ha), 2018 dan 2019  
*Planted Area of Estate Crops by Village/Kelurahan and Type of Crops in Pasak Talawang Subdistrict (ha), 2018 and 2019*

| Desa/Kelurahan<br><i>Village/Kelurahan</i> | Kelapa Sawit<br><i>Oil Palm</i> |       | Kelapa<br><i>Coconut</i> |       | Karet<br><i>Rubber</i> |          | Kopi<br><i>Coffee</i> |      |
|--|---------------------------------|-------|--------------------------|-------|------------------------|----------|-----------------------|------|
|  | 2018                            | 2019  | 2018                     | 2019  | 2018                   | 2019     | 2018                  | 2019 |
| (1)  | (2)                             | (3)   | (4)                      | (5)   | (6)                    | (7)      | (8)                   | (9)  |
| 1. Dandang                                 | ...                             | ...   | ...                      | ...   | ...                    | ...      | ...                   | ...  |
| 2. Balai Panjang                           | ...                             | ...   | ...                      | ...   | ...                    | ...      | ...                   | ...  |
| 3. Jangkang                                | ...                             | ...   | ...                      | ...   | ...                    | ...      | ...                   | ...  |
| 4. Kaburan                                 | ...                             | ...   | ...                      | ...   | ...                    | ...      | ...                   | ...  |
| 5. Sei Ringin                              | ...                             | ...   | ...                      | ...   | ...                    | ...      | ...                   | ...  |
| 6. Hurung Kampin                           | ...                             | ...   | ...                      | ...   | ...                    | ...      | ...                   | ...  |
| 7. Tumbang Tukun                           | ...                             | ...   | ...                      | ...   | ...                    | ...      | ...                   | ...  |
| 8. Tumbang Diring                          | ...                             | ...   | ...                      | ...   | ...                    | ...      | ...                   | ...  |
| 9. Batu Sambung                            | ...                             | ...   | ...                      | ...   | ...                    | ...      | ...                   | ...  |
| 10. Tumbang Nusa                           | ...                             | ...   | ...                      | ...   | ...                    | ...      | ...                   | ...  |
| Pasak Talawang                             | 35,00                           | 35,00 | 11,88                    | 11,88 | 2 004,05               | 2 004,05 | 1,22                  | 1,22 |

Lanjutan Tabel/Continued Table 3.2.1

| Desa/Kelurahan<br>Village/Kelurahan | Kakao<br>Cocoa |              | Tebu<br>Sugar Crane |              | Teh<br>Tea   |              | Tembakau<br>Tobacco |              |
|-------------------------------------|----------------|--------------|---------------------|--------------|--------------|--------------|---------------------|--------------|
|                                     | 2018<br>(10)   | 2019<br>(11) | 2018<br>(12)        | 2019<br>(13) | 2018<br>(14) | 2019<br>(15) | 2018<br>(16)        | 2019<br>(17) |
| 1. Dandang                          | -              | -            | -                   | -            | -            | -            | -                   | -            |
| 2. Balai Panjang                    | -              | -            | -                   | -            | -            | -            | -                   | -            |
| 3. Jangkang                         | -              | -            | -                   | -            | -            | -            | -                   | -            |
| 4. Kaburan                          | -              | -            | -                   | -            | -            | -            | -                   | -            |
| 5. Sei Ringin                       | -              | -            | -                   | -            | -            | -            | -                   | -            |
| 6. Hurung Kampin                    | -              | -            | -                   | -            | -            | -            | -                   | -            |
| 7. Tumbang Tukun                    | -              | -            | -                   | -            | -            | -            | -                   | -            |
| 8. Tumbang Diring                   | -              | -            | -                   | -            | -            | -            | -                   | -            |
| 9. Batu Sambung                     | -              | -            | -                   | -            | -            | -            | -                   | -            |
| 10. Tumbang Nusa                    | -              | -            | -                   | -            | -            | -            | -                   | -            |
| Pasak Talawang                      | -              | -            | -                   | -            | -            | -            | -                   | -            |

Sumber/Source: Dinas Pertanian Kabupaten Kapuas/Agricultural Office of Kapuas Regency

**Tabel 3.2.2** Produksi Perkebunan menurut Desa/Kelurahan dan Jenis Tanaman di Kecamatan Pasak Talawang (ton), 2018 dan 2019  
*Production of Estate by Village/Kelurahan and Type of Crops in Pasak Talawang Subdistrict (ton), 2018 and 2019*

| Desa/Kelurahan<br>Village/Kelurahan | Kelapa Sawit<br>Oil Palm |      | Kelapa<br>Coconut |      | Karet<br>Rubber |          | Kopi<br>Coffee |      |
|-------------------------------------|--------------------------|------|-------------------|------|-----------------|----------|----------------|------|
|                                     | 2018                     | 2019 | 2018              | 2019 | 2018            | 2019     | 2018           | 2019 |
| (1)                                 | (2)                      | (3)  | (4)               | (5)  | (6)             | (7)      | (8)            | (9)  |
| 1. Dandang                          | ...                      | ...  | ...               | ...  | ...             | ...      | -              | -    |
| 2. Balai Panjang                    | ...                      | ...  | ...               | ...  | ...             | ...      | -              | -    |
| 3. Jangkang                         | ...                      | ...  | ...               | ...  | ...             | ...      | -              | -    |
| 4. Kaburan                          | ...                      | ...  | ...               | ...  | ...             | ...      | -              | -    |
| 5. Sei Ringin                       | ...                      | ...  | ...               | ...  | ...             | ...      | -              | -    |
| 6. Hurung Kampin                    | ...                      | ...  | ...               | ...  | ...             | ...      | -              | -    |
| 7. Tumbang Tukun                    | ...                      | ...  | ...               | ...  | ...             | ...      | -              | -    |
| 8. Tumbang Diring                   | ...                      | ...  | ...               | ...  | ...             | ...      | -              | -    |
| 9. Batu Sambung                     | ...                      | ...  | ...               | ...  | ...             | ...      | -              | -    |
| 10. Tumbang Nusa                    | ...                      | ...  | ...               | ...  | ...             | ...      | -              | -    |
| Pasak Talawang                      | 8,00                     | 8,25 | 4,50              | 4,50 | 994,00          | 1 030,00 | -              | -    |

Lanjutan Tabel/Continued Table 3.2.2

| Desa/Kelurahan<br>Village/Kelurahan | Kakao<br>Cocoa |              | Tebu<br>Sugar Crane |              | Teh<br>Tea   |              | Tembakau<br>Tobacco |              |
|-------------------------------------|----------------|--------------|---------------------|--------------|--------------|--------------|---------------------|--------------|
|                                     | 2018<br>(10)   | 2019<br>(11) | 2018<br>(12)        | 2019<br>(13) | 2018<br>(14) | 2019<br>(15) | 2018<br>(16)        | 2019<br>(17) |
| 1. Dandang                          | -              | -            | -                   | -            | -            | -            | -                   | -            |
| 2. Balai Panjang                    | -              | -            | -                   | -            | -            | -            | -                   | -            |
| 3. Jangkang                         | -              | -            | -                   | -            | -            | -            | -                   | -            |
| 4. Kaburan                          | -              | -            | -                   | -            | -            | -            | -                   | -            |
| 5. Sei Ringin                       | -              | -            | -                   | -            | -            | -            | -                   | -            |
| 6. Hurung Kampin                    | -              | -            | -                   | -            | -            | -            | -                   | -            |
| 7. Tumbang Tukun                    | -              | -            | -                   | -            | -            | -            | -                   | -            |
| 8. Tumbang Diring                   | -              | -            | -                   | -            | -            | -            | -                   | -            |
| 9. Batu Sambung                     | -              | -            | -                   | -            | -            | -            | -                   | -            |
| 10. Tumbang Nusa                    | -              | -            | -                   | -            | -            | -            | -                   | -            |
| Pasak Talawang                      | -              | -            | -                   | -            | -            | -            | -                   | -            |

Sumber/Source: Dinas Pertanian Kabupaten Kapuas/Agricultural Office of Kapuas Regency

3.3. PETERNAKAN  
LIVESTOCK

**Tabel 3.3.1** Populasi Ternak menurut Jenis Ternak di Kecamatan Pasak Talawang, 2016-2019  
*Table Population of Livestock by Its Kind in Pasak Talawang Subdistrict, 2016-2019*

| Jenis Ternak<br><i>Kind of Livestock</i> | 2016 | 2017 | 2018 | 2019  |
|--|------|------|------|-------|
| (1)                                      | (2)  | (3)  | (4)  | (5)   |
| Sapi Perah/ <i>Dairy Cattle</i>          | -    | -    | -    | -     |
| Sapi Potong/ <i>Beef Cattle</i>          | 1    | 8    | 11   | 15    |
| Kerbau/ <i>Buffalo</i>                   | -    | -    | -    | -     |
| Kuda/ <i>Horse</i>                       | -    | -    | -    | -     |
| Kambing/ <i>Goat</i>                     | -    | -    | 20   | 20    |
| Domba/ <i>Sheep</i>                      | -    | -    | -    | -     |
| Babi/ <i>Pig</i>                         | 50   | 376  | 386  | 1 586 |

Sumber/*Source*: Dinas Pertanian Kabupaten Kapuas/*Agricultural Office of Kapuas Regency*

**Tabel** 3.3.2 Populasi Unggas menurut Jenis Unggas di Kecamatan Pasak Talawang, 2016-2019  
*Table* Population of Poultry by Its Kind in Pasak Talawang Subdistrict, 2016-2019

| Jenis Unggas<br><i>Kind of Poultry</i> | 2016  | 2017  | 2018  | 2019  |
|--|-------|-------|-------|-------|
| (1)                                    | (2)   | (3)   | (4)   | (5)   |
| Ayam Kampung/ <i>Native Chicken</i>    | 1 886 | 1 778 | 2 118 | 2 261 |
| Ayam Pedaging/ <i>Broiler</i>          | -     | -     | -     | -     |
| Ayam Petelur/ <i>Layer</i>             | -     | -     | -     | -     |
| Itik/ <i>Duck</i>                      | -     | -     | 219   | 246   |
| Itik Manila/ <i>Muscovy Duck</i>       | ...   | ...   | 73    | 63    |
| Burung Puyuh/ <i>Quail</i>             | -     | -     | -     | -     |
| Merpati/ <i>Pigeon</i>                 | ...   | ...   | -     | -     |

Sumber/*Source*: Dinas Pertanian Kabupaten Kapuas/*Agricultural Office of Kapuas Regency*

**Tabel 3.3.3** Jumlah Ternak yang Dipotong menurut Jenis Ternak di Kecamatan Pasak Talawang, 2016-2019  
*Number of Livestock Slaughtered by Its Kind in Pasak Talawang Subdistrict, 2016-2019*

| Jenis Ternak<br><i>Kind of Livestock</i> | 2016 | 2017 | 2018 | 2019 |
|--|------|------|------|------|
| (1)                                      | (2)  | (3)  | (4)  | (5)  |
| Sapi/ <i>Cattle</i>                      | 1    | ...  | -    | -    |
| Kerbau/ <i>Buffalo</i>                   | -    | ...  | -    | -    |
| Kambing/ <i>Goat</i>                     | -    | ...  | -    | 1    |
| Domba/ <i>Sheep</i>                      | -    | ...  | -    | -    |
| Babi/ <i>Pig</i>                         | 50   | ...  | 56   | 86   |

Sumber/*Source*: Dinas Pertanian Kabupaten Kapuas/*Agricultural Office of Kapuas Regency*



3.4. PERIKANAN  
FISHERY

**Tabel** 3.4.1 Jumlah Nelayan Penangkap Ikan di Kecamatan Pasak Talawang, 2016-2019  
*Table* Number of Fisherman in Pasak Talawang Subdistrict, 2016-2019

| Jenis Nelayan<br><i>Kind of Fisherman</i> | 2016 | 2017 | 2018 | 2019 |
|---|------|------|------|------|
| (1)                                       | (2)  | (3)  | (4)  | (5)  |
| Perairan Darat/ <i>Inland Water</i>       | -    | 20   | 49   | 49   |
| Perairan Laut/ <i>Marine Fisheries</i>    | -    | -    | -    | -    |
| Jumlah/ <i>Total</i>                      | -    | 20   | 49   | 49   |

Sumber/*Source*: Dinas Perikanan Kabupaten Kapuas/*Fisheries Office of Kapuas Regency*

# PARIWISATA, TRANSPORTASI, DAN KOMUNIKASI

*Tourism, Transportation, and Communication*

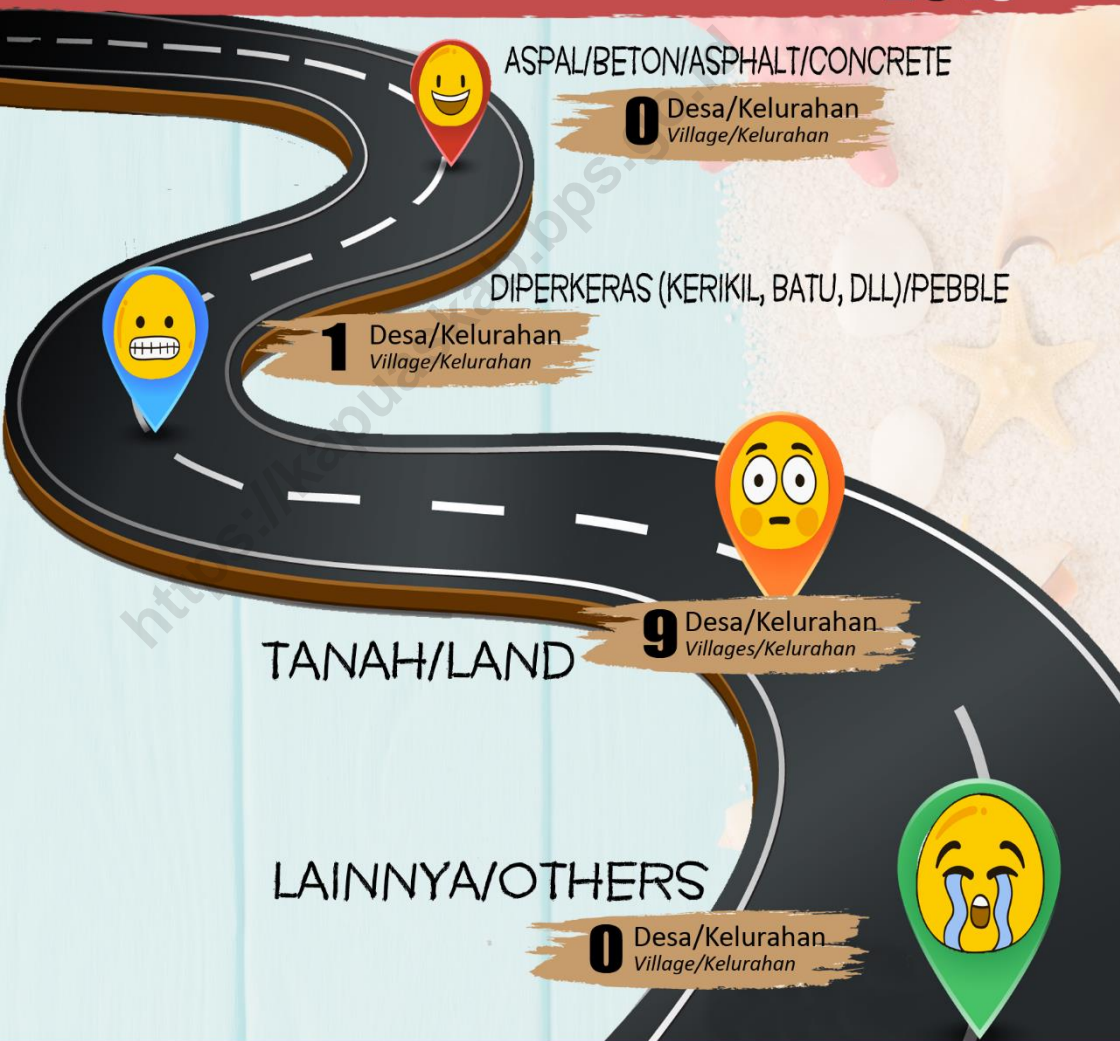


BAB/Chapter

# 04

Kondisi Jalan Darat Antar Desa/Kelurahan di Kecamatan Pasak Talawang  
*Land Road Condition among Village/Kelurahan in Pasak Talawang Subdistrict*

# 2019





PENJELASAN TEKNIS

TECHNICAL NOTES

1. Usaha penyediaan akomodasi adalah usaha yang menyediakan pelayanan penginapan yang dapat dilengkapi dengan pelayanan pariwisata lainnya. Usaha penyediaan akomodasi dapat berupa hotel, vila, pondok wisata, bumi perkemahan, persinggahan caravan, dan akomodasi lainnya yang digunakan untuk tujuan pariwisata.
  2. Hotel adalah penyediaan akomodasi secara harian berupa kamar-kamar di dalam satu bangunan yang dapat dilengkapi dengan jasa pelayanan makan dan minum, kegiatan hiburan dan atau fasilitas lainnya. Hotel terdiri dari hotel berbintang dan hotel non-bintang.
  3. Hotel berbintang yaitu hotel yang telah memenuhi persyaratan yang telah ditentukan seperti persyaratan fisik, bentuk pelayanan yang diberikan, kualifikasi tenaga kerja, jumlah kamar dan lainnya. Hotel tidak berbintang yaitu hotel yang tidak memenuhi persyaratan yang telah ditentukan.
  4. Data transportasi dan komunikasi meliputi:
    - a. Panjang Jalan
    - b. Angkutan Darat
    - c. Angkutan Laut
1. *The business of providing accommodation is a business that provides specialty services that can be equipped with other tourism services. It includes hotel, villa, cottage, camping, caravan stop, and other accommodation that are used for tourism purposes.*
  2. *Hotel is a daily supply of accommodation rooms within a building which can be equipped with eating and drinking services, entertainment activities and/or other facilities. Hotel consists of a classified hotel and non-classified hotel.*
  3. *A classified hotel is an accommodation which meets specified standards regarding physical requirements, services provided, manpower qualifications, number of room available, etc. A non-classified hotel is an accommodation which has not met the requirements previously mentioned.*
  4. *Data on transportations and communication include:*
    - a. Length of Road*
    - b. Land Transportation*
    - c. Sea Transportation*

- |                           |                                       |
|---------------------------|---------------------------------------|
| d. Angkutan Udara         | d. <i>Air Transportation</i>          |
| e. Pos dan Telekomunikasi | e. <i>Post and Telecommunications</i> |
- 
- |   |  |
|---|--|
| 5. Telekomunikasi adalah setiap pemancaran, pengiriman dan/atau penerimaan dari setiap informasi dalam bentuk tanda-tanda, isyarat, tulisan, gambar, suara dan bunyi melalui sistem kawat, optik, radio atau sistem elektromagnetik lainnya.                              | 5. <i>Telecommunication includes every transmitting, delivering and or receiving from every information of marking, signal, article, picture, sound and voice through strand or wire system, optic, radio or other electromagnetic system.</i>   |
| 6. Transportasi dan komunikasi memiliki peranan sebagai pendorong aktivitas di setiap sektor ekonomi. Dalam era globalisasi sekarang ini, peranan jasa telekomunikasi seperti keberadaan sinyal telepon selular sangat vital dan menjadi indikator kemajuan suatu daerah. | 6. <i>Transportation and communication has a role as a driver of economic activity in every sector. In the current era of globalization, the role of telecommunications services such as the existence of mobile phone signals are very vital and and indicator of the progress of a region.</i> |
| 7. Telekomunikasi adalah setiap pemancaran, pengiriman dan/atau penerimaan dari setiap informasi dalam bentuk tanda-tanda, isyarat, tulisan, gambar, suara dan bunyi melalui sistem kawat, optik, radio atau sistem elektromagnetik lainnya.                              | 7. <i>Telecommunication includes every transmitting, delivering and/or receiving from every information of marking, signal, article, picture, sound and voice through strand of wire system, optic, radio or other electromagnetic system.</i>   |
| 8. Internet adalah sebuah jaringan komputer publik di seluruh dunia. Internet menyediakan akses ke sejumlah layanan komunikasi termasuk <i>World Wide Web</i> dan membawa email, berita, hiburan, dan <i>file data</i> .  | 8. <i>The internet is a worldwide public computer network. It provides access to a number of communication services including the World Wide Web and carries e-mail, news, entertainment and data files.</i>   |

ULASAN

DESCRIPTION

Perkembangan pariwisata dapat mendorong berkembangnya sektor hotel dan restoran. Sejauh ini, terdapat 7 restoran/rumah makan di Kecamatan Pasak Talawang.

*The development of the tourism sector can improve hotels and restaurants sector as well. So far, there were 7 restaurants in Pasak Talawang Subdistrict.*

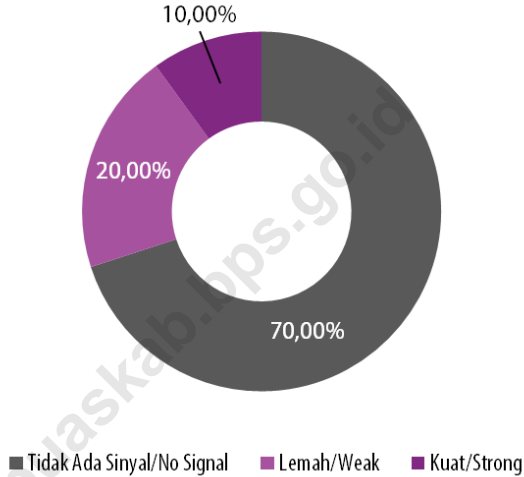
Pada tahun 2019, sebagian besar desa/kelurahan di Kecamatan Pasak Talawang belum terjangkau sinyal telepon seluler, kecuali di Desa Kaburan, Sei Ringin, dan Tumbang Tukun.

*In 2019, most of villages/kelurahan in Pasak Talawang Subdistrict have not been reached by cellular phone signals, except for Kaburan, Sei Ringin, and Tumbang Tukun.*

<https://kapuaskab.bps.go.id>



**Gambar 4** Jumlah Desa/Kelurahan menurut Kondisi Sinyal Telepon Seluler di Sebagian Besar Wilayah Desa/Kelurahan di Kecamatan Pasak Talawang, 2019  
*Number of Village/Kelurahan by Cellular Phone Signal in Pasak Talawang Subdistrict, 2019*



Sumber/Source: BPS, Pendataan Potensi Desa (Podes) 2019/BPS-Statistics Indonesia, Village Potential Data Collection 2019





**Tabel 4.1** Jumlah Rumah Makan/Restoran menurut Desa/Kelurahan di Kecamatan Pasak Talawang, 2016-2019  
*Number of Restaurants by Village/Kelurahan in Pasak Talawang Subdistrict, 2016-2019*

| Desa/Kelurahan<br><i>Village/Kelurahan</i> | 2016 | 2017 | 2018 | 2019 |
|--|------|------|------|------|
| (1)  | (2)  | (3)  | (4)  | (5)  |
| 1. Dandang                                 | ...  | ...  | ...  | ...  |
| 2. Balai Banjarang                         | ...  | ...  | ...  | ...  |
| 3. Jangkang                                | ...  | ...  | ...  | ...  |
| 4. Kaburan                                 | ...  | ...  | ...  | ...  |
| 5. Sei Ringin                              | ...  | ...  | ...  | ...  |
| 6. Hurung Kampin                           | ...  | ...  | ...  | ...  |
| 7. Tumbang Tukun                           | ...  | ...  | ...  | ...  |
| 8. Tumbang Diring                          | ...  | ...  | ...  | ...  |
| 9. Batu Sambung                            | ...  | ...  | ...  | ...  |
| 10. Tumbang Nusa                           | ...  | ...  | ...  | ...  |
| Pasak Talawang                             | ...  | ...  | ...  | 7    |

Sumber/Source: Badan Pengelola Pajak dan Retribusi Daerah Kabupaten Kapuas/*Regional Revenue and Tax Management Office of Kapuas Regency*

**Tabel 4.2** Jumlah Menara dan Operator Layanan Komunikasi Telepon Seluler serta Kondisi Sinyal Telepon Seluler menurut Desa/Kelurahan di Kecamatan Pasak Talawang 2019

*Number of Base Transceiver Station (BTS), Cellular Phone Communication Service Operator, and Cellular Phone Signal by Village/Kelurahan in Pasak Talawang Subdistrict, 2019*

| Desa/Kelurahan<br><i>Village/Kelurahan</i> | Jumlah Menara<br>Telepon Seluler<br><i>Number of Base<br/>Transceiver Station<br/>(BTS)</i> | Jumlah Operator Layanan<br>Komunikasi Telepon Seluler<br>yang Menjangkau di<br>Desa/Kelurahan<br><i>Number of Cellular Phone<br/>Communication Service Operator</i> | Kondisi Sinyal Telepon<br>Seluler di Sebagian Besar<br>Wilayah Desa/Kelurahan<br><i>Cellular Phone Signal</i> |
|--|---|---|---|
| (1)  | (2)   | (3)   | (4)   |
| 1. Dandang                                 | -   | -   | Tidak Ada Sinyal/ <i>No Signal</i>  |
| 2. Balai Panjang                           | -   | -   | Tidak Ada Sinyal/ <i>No Signal</i>  |
| 3. Jangkang                                | -   | -   | Tidak Ada Sinyal/ <i>No Signal</i>  |
| 4. Kaburan                                 | 1   | 1   | Lemah/ <i>Weak</i>  |
| 5. Sei Ringin                              | -   | 1   | Lemah/ <i>Weak</i>  |
| 6. Hurung Kampin                           | -   | -   | Tidak Ada Sinyal/ <i>No Signal</i>  |
| 7. Tumbang Tukun                           | 1   | 1   | Kuat/ <i>Strong</i>   |
| 8. Tumbang Diring                          | -   | -   | Tidak Ada Sinyal/ <i>No Signal</i>  |
| 9. Batu Sambung                            | -   | -   | Tidak Ada Sinyal/ <i>No Signal</i>  |
| 10. Tumbang Nusa                           | -   | -   | Tidak Ada Sinyal/ <i>No Signal</i>  |
| Pasak Talawang                             | 2   | 3   |   |

Sumber/Source: BPS, Pendataan Potensi Desa (Podes) 2019/BPS-Statistics Indonesia, Village Potential Data Collection 2019

**Tabel 4.3** Banyaknya Desa/Kelurahan yang Memiliki Kelompok Kegiatan Olahraga menurut Jenis Olahraga dan Ketersediaan Fasilitas/Lapangan Olahraga di Kecamatan Pasak Talawang, 2019  
*Number of Village/Kelurahan that Had Sport Activity Community by Type of Sport and Availability of Sports Facility/Field in Pasak Talawang Subdistrict, 2019*

| Jenis Olahraga<br><i>Type of Sport</i>                                    | Kondisi Fasilitas/Lapangan Olahraga<br><i>Condition of Sports Facility/Field</i> |                               |                                    | Tidak Ada Fasilitas/<br>Lapangan Olahraga<br><i>No Sports Facility/Field</i> |
|---|--|-------------------------------|------------------------------------|--|
|   | Baik<br><i>Good</i>  | Rusak Sedang<br><i>Damage</i> | Rusak Parah<br><i>Heavy Famage</i> |  |
| (1)   | (2)  | (3)                           | (4)                                | (5)  |
| 1. Sepak Bola/ <i>Soccer</i>  | 1  | -                             | -                                  | 9  |
| 2. Bola Voli/ <i>Volley Ball</i>  | 10   | -                             | -                                  | -  |
| 3. Bulu Tangkis/ <i>Badminton</i>   | 5  | -                             | -                                  | 5  |
| 4. Bola Basket/ <i>Basket Ball</i>  | -  | -                             | -                                  | 10   |
| 5. Tenis Lapangan/ <i>Court Tennis</i>                                    | -  | -                             | 1                                  | 9  |
| 6. Tenis Meja/ <i>Table Tennis</i>  | 3  | -                             | -                                  | 7  |
| 7. Futsal/ <i>Futsal</i>  | -  | -                             | -                                  | 10   |
| 8. Renang/ <i>Swimming Pool</i>   | -  | -                             | -                                  | 10   |
| 9. Bela Diri (Pencak Silat, Karate, dll)/ <i>Martial Arts</i>             | -  | -                             | 1                                  | 9  |
| 10. Bilyard/ <i>Bilyard</i>   | 4  | -                             | -                                  | 6  |
| 11. Pusat Kebugaran (Senam, Fitness, Aerobik, dll)/ <i>Fitness Center</i> | -  | -                             | -                                  | 10   |
| 12. Lainnya/ <i>Others</i>  | -  | -                             | -                                  | 10   |

Sumber/*Source*: BPS, Pendataan Potensi Desa (Podes) 2019/BPS-Statistics Indonesia, Village Potential Data Collection 2019

**Tabel 4.4** Sarana Transportasi Antar Desa/Kelurahan menurut Desa/Kelurahan di Kecamatan Pasak Talawang, 2019  
*Transportation Infrastructure among Village/Kelurahan by Village/Kelurahan in Pasak Talawang Subdistrict, 2019*

| Desa/Kelurahan<br><i>Village/Kelurahan</i> | Jenis Transportasi<br><i>Type of Transportation</i> | Keberadaan Angkutan Umum*)<br><i>The Availability of Public Transportation</i> |
|--|---|--|
| (1)  | (2)   | (3)  |
| 1. Dandang                                 | Darat dan Air/ <i>Land and Water</i>                | 2  |
| 2. Balai Banjar                            | Darat dan Air/ <i>Land and Water</i>                | 2  |
| 3. Jangkang                                | Darat dan Air/ <i>Land and Water</i>                | 2  |
| 4. Kaburan                                 | Darat dan Air/ <i>Land and Water</i>                | 2  |
| 5. Sei Ringin                              | Darat dan Air/ <i>Land and Water</i>                | 2  |
| 6. Hurung Kampin                           | Darat dan Air/ <i>Land and Water</i>                | 2  |
| 7. Tumbang Tukun                           | Darat dan Air/ <i>Land and Water</i>                | 2  |
| 8. Tumbang Diring                          | Darat dan Air/ <i>Land and Water</i>                | 3  |
| 9. Batu Sambung                            | Darat dan Air/ <i>Land and Water</i>                | 2  |
| 10. Tumbang Nusa                           | Darat dan Air/ <i>Land and Water</i>                | 2  |

Catatatn/Notes: \*)Keberadaan Angkutan Umum/*The Availability of Public Transportation*

1 = Ada, dengan trayek tetap/*Available with Fixed Routes*

2 = Ada, tanpa trayek tetap/*Available without Fixed Routes*

3 = Tidak ada angkutan umum/*Not Available*

Sumber/Source: BPS, Pendataan Potensi Desa (Podes) 2019/*BPS-Statistics Indonesia, Village Potential Data Collection 2019*

**Tabel 4.5** Kondisi Jalan Darat Antar Desa/Kelurahan menurut Desa/Kelurahan di Kecamatan Pasak Talawang, 2019  
*Land Road Condition among Village/Kelurahan by Village/Kelurahan in Pasak Talawang Subdistrict, 2019*

| Desa/Kelurahan<br><i>Village/Kelurahan</i> | Jenis Permukaan Jalan<br><i>Type of Road Surface</i> | Dapat Dilalui Kendaraan Bermotor<br>Roda 4 atau Lebih <sup>*)</sup><br><i>Can Be Passed by Four Wheel Vehicle or More</i> |
|--|--|---|
| (1)  | (2)  | (3)   |
| 1. Dandang                                 | Tanah/ <i>Land</i>                                   | 2   |
| 2. Balai Panjang                           | Tanah/ <i>Land</i>                                   | 2   |
| 3. Jangkang                                | Diperkeras (Kerikil, Batu, dll)/ <i>Pebble</i>       | 2   |
| 4. Kaburan                                 | Tanah/ <i>Land</i>                                   | 2   |
| 5. Sei Ringin                              | Tanah/ <i>Land</i>                                   | 2   |
| 6. Hurung Kampin                           | Tanah/ <i>Land</i>                                   | 2   |
| 7. Tumbang Tukun                           | Tanah/ <i>Land</i>                                   | 2   |
| 8. Tumbang Diring                          | Tanah/ <i>Land</i>                                   | 2   |
| 9. Batu Sambung                            | Tanah/ <i>Land</i>                                   | 2   |
| 10. Tumbang Nusa                           | Tanah/ <i>Land</i>                                   | 3   |

Catatatn/Notes: \*)Dapat Dilalui Kendaraan Bermotor Roda 4 atau Lebih/*Can Be Passed by Four Wheel Vehicle or More*

1 = Sepanjang Tahun/*Along the Year*

2 = Sepanjang Tahun Kecuali Saat Tertentu/*Along the Year Except Specific Condition*

3 = Selama Musim Kemarau/*During the Dry Season*

4 = Tidak Dapat Dilalui Sepanjang Tahun/*Can't be Passed Along the Year*

Sumber/Source: BPS, Pendataan Potensi Desa (Podes) 2019/BPS-Statistics Indonesia, *Village Potential Data Collection 2019*

**Tabel 4.6** Keberadaan Kantor Pos/Pos Pembantu/Rumah Pos dan Perusahaan/Agen Jasa Ekspedisi Swasta menurut Desa/Kelurahan di Kecamatan Pasak Talawang, 2019  
*Availability of Post Office/Subsidiary of Post Office and Private Expedition Service Company by Village/Kelurahan in Pasak Talawang Subdistrict, 2019*

| Desa/Kelurahan<br><i>Village/Kelurahan</i> | Kantor Pos/Pos Pembantu/<br>Rumah Pos<br><i>Post Office/Subsidiary of Post Office</i> | Perusahaan/Agen Jasa Ekspedisi<br>Swasta<br><i>Private Expedition Service Company</i> |
|--|---|---|
| (1)  | (2)   | (3)   |
| 1. Dandang                                 | Tidak Ada/ <i>Not Available</i>   | Tidak Ada/ <i>Not Available</i>   |
| 2. Balai Panjang                           | Tidak Ada/ <i>Not Available</i>   | Tidak Ada/ <i>Not Available</i>   |
| 3. Jangkang                                | Tidak Ada/ <i>Not Available</i>   | Tidak Ada/ <i>Not Available</i>   |
| 4. Kaburan                                 | Tidak Ada/ <i>Not Available</i>   | Tidak Ada/ <i>Not Available</i>   |
| 5. Sei Ringin                              | Tidak Ada/ <i>Not Available</i>   | Tidak Ada/ <i>Not Available</i>   |
| 6. Hurung Kampin                           | Tidak Ada/ <i>Not Available</i>   | Tidak Ada/ <i>Not Available</i>   |
| 7. Tumbang Tukun                           | Tidak Ada/ <i>Not Available</i>   | Tidak Ada/ <i>Not Available</i>   |
| 8. Tumbang Diring                          | Tidak Ada/ <i>Not Available</i>   | Tidak Ada/ <i>Not Available</i>   |
| 9. Batu Sambung                            | Tidak Ada/ <i>Not Available</i>   | Tidak Ada/ <i>Not Available</i>   |
| 10. Tumbang Nusa                           | Tidak Ada/ <i>Not Available</i>   | Tidak Ada/ <i>Not Available</i>   |

Sumber/*Source*: BPS, Pendataan Potensi Desa (Podes) 2019/BPS-Statistics Indonesia, *Village Potential Data Collection 2019*

# PENDUDUK *Population*

BAB/Chapter

# 05

## 2018



**Jumlah Penduduk**  
**Kecamatan Pasak Talawang**  
*population of Pasak Talawang Subdistrict*

# 6 537

orang  
*person*



# 1 403

rumah tangga/*households*

## SEX RATIO

# 110

penduduk laki-laki lebih banyak  
daripada penduduk perempuan  
*dominated by male population*





## PENJELASAN TEKNIS

## TECHNICAL NOTES

1. Sumber utama data kependudukan adalah sensus penduduk yang dilaksanakan setiap sepuluh tahun sekali. Sensus Penduduk telah dilaksanakan sebanyak enam kali sejak Indonesia merdeka yaitu tahun 1961, 1971, 1980, 1990, 2000 dan 2010. Dalam publikasi ini, data hasil SP2010 yang disajikan merupakan angka tetap atau dari hasil pengolahan.
  2. Penduduk Indonesia adalah semua orang yang berdomisili di wilayah teritorial Indonesia selama 6 bulan atau lebih dan atau mereka yang berdomisili kurang dari 6 bulan tetapi bertujuan menetap.
  3. Kepadatan penduduk adalah banyaknya penduduk per kilometer persegi.
  4. Rasio jenis kelamin adalah perbandingan antara jumlah penduduk laki-laki dengan jumlah penduduk perempuan pada suatu daerah dan waktu tertentu. Biasanya dinyatakan dengan banyaknya penduduk laki-laki untuk 100 penduduk perempuan.
  5. Rumah tangga adalah
1. *The main source of demographic data is the population census, which is conducted every ten years. Population Census has been conducted six times since Indonesia's independence: 1961, 1971, 1980, 1990, 2000 and 2010. In this publication, the data SP2010 presented is a final figure or from the results of processing.*
  2. *The population of Indonesia are all residents of the entire territory of Indonesia who have stayed for six months or longer, and those who intended to stay more than six months even though their length of stay is less than six months.*
  3. *Population density is the number of inhabitants per square kilometer.*
  4. *Sex ratio is the ratio of males and females population in a given area and time. Usually expressed as the number of males for every 100 females.*
  5. *Household is an individual or*

## POPULATION

seseorang atau sekelompok orang yang mendiami sebagian atau seluruh bangunan fisik/sensus, dan biasanya tinggal bersama serta pengelolaan makanan dari satu dapur. Konsep makan dari satu dapur adalah jika pengurusan kebutuhan sehari-harinya dikelola bersama-sama menjadi satu.

6. Rata-rata anggota rumah tangga adalah angka yang menunjukkan rata-rata jumlah anggota rumah tangga per rumah tangga.

*group of people living in a physical/census building unit or part of it and usually commit on a common provision for food and other essential of living. Common provision for food means one organizing daily needs for all of household members.*

6. *Average household size is the average number of household members per household.*

## ULASAN

## DESCRIPTION

Jumlah penduduk Kecamatan Pasak Talawang dan diproyeksikan mencapai 6.537 jiwa pada tahun 2018. Dari total proyeksi penduduk 2018, 52,33 persen berjenis kelamin laki-laki, sementara sisanya 47,67 persen penduduk Pasak Talawang berjenis kelamin perempuan. Sementara itu, berdasarkan hasil registrasi dari Dinas Kependudukan dan Pencatatan Sipil Kabupaten Kapuas terdapat sebanyak 8.700 jiwa penduduk Kecamatan Pasak Talawang pada tahun 2019.

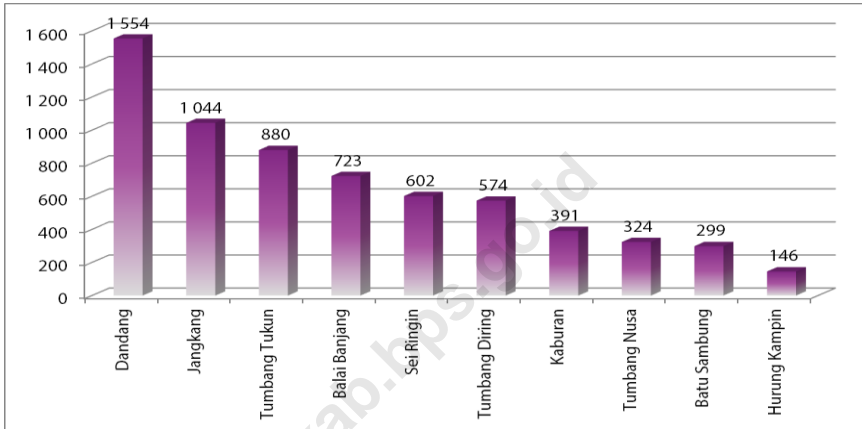
*The population of Pasak Talawang Subdistrict was projected to reach 6,537 in 2018. Of the total 2018 population projection, 52.33 percent were male, while 47.67 percent of the population of Pasak Talawang Subdistrict were female. And, based on registration result from Population and Civil Registration Office of Kapuas Regency, population of Pasak Talawang Subdistrict in 2019 was 8,700.*

Kepadatan penduduk Kecamatan Pasak Talawang hanya sebesar 10 jiwa/km<sup>2</sup> pada tahun 2018, sedangkan di tahun 2019 sebesar 13 jiwa/km<sup>2</sup>. Komposisi penduduk serta penyebaran belum merata dan keberadaan penduduk masih banyak yang bertempat tinggal di sekitar ibukota kecamatan.

*Pasak Talawang Subdistrict population density was only 10 people per square kilometer in 2018, whereas in 2019 was 13 people per square kilometer. The composition and the spreading of population still not flatten because the existence of most people lives around the capital of subdistrict.*

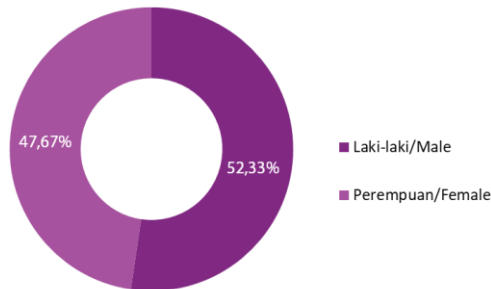


**Gambar 5.1** Jumlah Penduduk menurut Desa/Kelurahan di Kecamatan Pasak Talawang, 2018  
*Population by Village/Kelurahan in Pasak Talawang Subdistrict, 2018*



Sumber/Source: Proyeksi Penduduk Kabupaten/Kota Provinsi Kalimantan Tengah Tahun 2010–2020 (BAPPENAS, BPS dan UNFPA)/Regency/Municipality Population Projection of Kalimantan Tengah Province 2010-2020 (BAPPENAS, BPS and UNFPA)

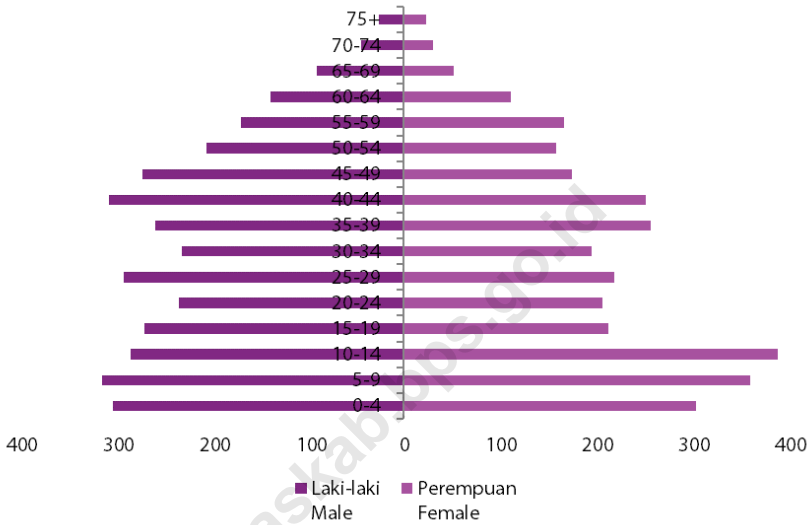
**Gambar 5.2** Persentase Penduduk menurut Jenis Kelamin di Kecamatan Pasak Talawang, 2018  
*Percentage of Total Population by Sex in Pasak Talawang Subdistrict, 2018*



Sumber/Source: Proyeksi Penduduk Kabupaten/Kota Provinsi Kalimantan Tengah Tahun 2010–2020 (BAPPENAS, BPS dan UNFPA)/Regency/Municipality Population Projection of Kalimantan Tengah Province 2010-2020 (BAPPENAS, BPS and UNFPA)

POPULATION

Gambar 5.3 Piramida Penduduk Kecamatan Pasak Talawang, 2018  
Figure 5.3 Pyramid of Population of Pasak Talawang Subdistrict, 2018



Sumber/Source: Proyeksi Penduduk Kabupaten/Kota Provinsi Kalimantan Tengah Tahun 2010–2020 (BAPPENAS, BPS dan UNFPA)/Regency/Municipality Population Projection of Kalimantan Tengah Province 2010-2020 (BAPPENAS, BPS and UNFPA)

**Tabel 5.1** Jumlah Penduduk dan Rasio Jenis Kelamin Penduduk menurut Desa/Kelurahan di Kecamatan Pasak Talawang, 2018  
*Population and Population Sex Ratio by Village/Kelurahan in Pasak Talawang Subdistrict, 2018*

| Desa/Kelurahan<br><i>Village/Kelurahan</i> | Penduduk (orang)<br><i>Population (person)</i> |                            |                        | Rasio Jenis Kelamin<br><i>Sex Ratio</i> |
|--|--|----------------------------|------------------------|---|
|  | Laki-laki<br><i>Male</i>                       | Perempuan<br><i>Female</i> | Jumlah<br><i>Total</i> |   |
| (1)  | (2)  | (3)                        | (4)                    | (5)                                     |
| 1. Dandang                                 | 829  | 725                        | 1 554                  | 114                                     |
| 2. Balai Panjang                           | 378  | 345                        | 723                    | 109                                     |
| 3. Jangkang                                | 541  | 503                        | 1 044                  | 108                                     |
| 4. Kaburan                                 | 211  | 180                        | 391                    | 117                                     |
| 5. Sei Ringin                              | 327  | 275                        | 602                    | 119                                     |
| 6. Hurung Kampin                           | 72   | 75                         | 146                    | 96                                      |
| 7. Tumbang Tukun                           | 452  | 428                        | 880                    | 106                                     |
| 8. Tumbang Diring                          | 284  | 290                        | 574                    | 98                                      |
| 9. Batu Sambung                            | 163  | 136                        | 299                    | 119                                     |
| 10. Tumbang Nusa                           | 164  | 160                        | 324                    | 102                                     |
| Pasak Talawang                             | 3 421  | 3 116                      | 6 537                  | 110                                     |

Sumber/*Source*: Proyeksi Penduduk Kabupaten/Kota Provinsi Kalimantan Tengah Tahun 2010–2020 (BAPPENAS, BPS dan UNFPA)/*Regency/Municipality Population Projection of Kalimantan Tengah Province 2010–2020 (BAPPENAS, BPS and UNFPA)*



POPULATION

**Tabel 5.2** Jumlah Penduduk dan Rasio Jenis Kelamin Penduduk menurut Desa/Kelurahan di Kecamatan Pasak Talawang, 2019  
*Population and Population Sex Ratio by Village/Kelurahan in Pasak Talawang Subdistrict, 2019*

| Desa/Kelurahan<br><i>Village/Kelurahan</i> | Penduduk (orang)<br><i>Population (person)</i> |                            |                        | Rasio Jenis Kelamin<br><i>Sex Ratio</i> |
|--|--|----------------------------|------------------------|---|
|  | Laki-laki<br><i>Male</i>                       | Perempuan<br><i>Female</i> | Jumlah<br><i>Total</i> |   |
| (1)  | (2)  | (3)                        | (4)                    | (5)                                     |
| 1. Dandang                                 | 741  | 714                        | 1 455                  | 104                                     |
| 2. Balai Panjang                           | 461  | 390                        | 851                    | 118                                     |
| 3. Jangkang                                | 1 134  | 961                        | 2 095                  | 118                                     |
| 4. Kaburan                                 | 314  | 276                        | 590                    | 114                                     |
| 5. Sei Ringin                              | 648  | 536                        | 1 184                  | 121                                     |
| 6. Hurung Kampin                           | 115  | 121                        | 236                    | 95                                      |
| 7. Tumbang Tukun                           | 571  | 500                        | 1 071                  | 114                                     |
| 8. Tumbang Diring                          | 252  | 254                        | 506                    | 99                                      |
| 9. Batu Sambung                            | 166  | 164                        | 330                    | 101                                     |
| 10. Tumbang Nusa                           | 201  | 181                        | 382                    | 111                                     |
| Pasak Talawang                             | 4 603  | 4 097                      | 8 700                  | 112                                     |

Sumber/Source: Dinas Kependudukan dan Pencatatan Sipil Kabupaten Kapuas/Population and Civil Registration Office of Kapuas Regency

**Tabel 5.3** Distribusi Persentase Penduduk dan Kepadatan Penduduk menurut Desa/Kelurahan di Kecamatan Pasak Talawang, 2018 dan 2019  
*Percentage Distribution of Population and Population Density by Village/Kelurahan in Pasak Talawang Subdistrict, 2018 and 2019*

| Desa/Kelurahan<br>Village/Kelurahan | Persentase Penduduk<br>Percentage of Total Population |                   | Kepadatan Penduduk per Km <sup>2</sup><br>Population Density per sq.km |                   |
|-------------------------------------|---|-------------------|--|-------------------|
|                                     | 2018 <sup>1</sup>                                     | 2019 <sup>2</sup> | 2018 <sup>1</sup>  | 2019 <sup>2</sup> |
| (1)                                 | (2)   | (3)               | (4)  | (5)               |
| 1. Dandang                          | 23,77   | 16,72             | 24   | 22                |
| 2. Balai Panjang                    | 11,06   | 9,78              | 9  | 11                |
| 3. Jangkang                         | 15,97   | 24,08             | 6  | 13                |
| 4. Kaburan                          | 5,98  | 6,78              | 33   | 49                |
| 5. Sei Ringin                       | 9,21  | 13,61             | 12   | 23                |
| 6. Hurung Kampin                    | 2,23  | 2,71              | 7  | 12                |
| 7. Tumbang Tukun                    | 13,46   | 12,31             | 9  | 11                |
| 8. Tumbang Diring                   | 8,78  | 5,82              | 4  | 3                 |
| 9. Batu Sambung                     | 4,57  | 3,79              | 20   | 22                |
| 10. Tumbang Nusa                    | 4,96  | 4,39              | 8  | 9                 |
| Pasak Talawang                      | 100,00  | 100,00            | 10   | 13                |

Sumber/Source: <sup>1</sup>Proyeksi Penduduk Kabupaten/Kota Provinsi Kalimantan Tengah Tahun 2010–2020 (BAPPENAS, BPS dan UNFPA)/Regency/Municipality Population Projection of Kalimantan Tengah Province 2010-2020 (BAPPENAS, BPS and UNFPA)

<sup>2</sup>Dinas Kependudukan dan Pencatatan Sipil Kabupaten Kapuas/ Population and Civil Registration Office of Kapuas Regency

POPULATION

**Tabel** 5.4 Jumlah Penduduk menurut Kelompok Umur dan Jenis Kelamin di Kecamatan Pasak Talawang, 2018  
*Table* Population by Age Group and Sex in Pasak Talawang Subdistrict 2018

| Kelompok Umur<br><i>Age Group</i> | Penduduk (orang)/ <i>Population (person)</i> |                          |                      |
|-----------------------------------|--|--------------------------|----------------------|
|                                   | Laki-laki/ <i>Male</i>                       | Perempuan/ <i>Female</i> | Jumlah/ <i>Total</i> |
| (1)                               | (2)  | (3)                      | (4)                  |
| 0-4                               | 301  | 304                      | 605                  |
| 5-9                               | 313  | 360                      | 673                  |
| 10-14                             | 283  | 389                      | 672                  |
| 15-19                             | 269  | 213                      | 482                  |
| 20-24                             | 233  | 207                      | 440                  |
| 25-29                             | 290  | 219                      | 509                  |
| 30-34                             | 230  | 195                      | 425                  |
| 35-39                             | 257  | 257                      | 514                  |
| 40-44                             | 305  | 252                      | 557                  |
| 45-49                             | 271  | 175                      | 446                  |
| 50-54                             | 204  | 159                      | 363                  |
| 55-59                             | 168  | 167                      | 335                  |
| 60-64                             | 138  | 112                      | 250                  |
| 65-69                             | 90   | 52                       | 142                  |
| 70-74                             | 44   | 31                       | 75                   |
| 75+                               | 25   | 24                       | 49                   |
| <b>Jumlah/<i>Total</i></b>        | <b>3 421</b>                                 | <b>3 116</b>             | <b>6 537</b>         |

Sumber/*Source*: Proyeksi Penduduk Kabupaten/Kota Provinsi Kalimantan Tengah Tahun 2010–2020 (BAPPENAS, BPS dan UNFPA)/*Regency/Municipality Population Projection of Kalimantan Tengah Province 2010-2020 (BAPPENAS, BPS and UNFPA)*

**Tabel 5.5** Jumlah Penduduk menurut Kelompok Umur dan Jenis Kelamin di Kecamatan Pasak Talawang, 2019  
*Population by Age Group and Sex in Pasak Talawang Subdistrict 2019*

| Kelompok Umur<br><i>Age Group</i> | Penduduk (orang)/ <i>Population (person)</i> |                          |                      |
|-----------------------------------|--|--------------------------|----------------------|
|                                   | Laki-laki/ <i>Male</i>                       | Perempuan/ <i>Female</i> | Jumlah/ <i>Total</i> |
| (1)                               | (2)  | (3)                      | (4)                  |
| 0-4                               | 259  | 255                      | 514                  |
| 5-9                               | 442  | 400                      | 842                  |
| 10-14                             | 469  | 474                      | 943                  |
| 15-19                             | 475  | 481                      | 956                  |
| 20-24                             | 446  | 458                      | 904                  |
| 25-29                             | 467  | 402                      | 869                  |
| 30-34                             | 423  | 330                      | 753                  |
| 35-39                             | 399  | 357                      | 756                  |
| 40-44                             | 335  | 273                      | 608                  |
| 45-49                             | 278  | 234                      | 512                  |
| 50-54                             | 200  | 141                      | 341                  |
| 55-59                             | 160  | 101                      | 261                  |
| 60-64                             | 93   | 74                       | 167                  |
| 65-69                             | 65   | 49                       | 114                  |
| 70-74                             | 41   | 47                       | 88                   |
| 75+                               | 51   | 21                       | 72                   |
| Jumlah/ <i>Total</i>              | 4 603  | 4 097                    | 8 700                |

Sumber/*Source*: Dinas Kependudukan dan Pencatatan Sipil Kabupaten Kapuas/ *Population and Civil Registration Office of Kapuas Regency*

POPULATION

**Tabel 5.6** Jumlah Penduduk, Rumah Tangga, dan Rata-rata Anggota Rumah Tangga menurut Desa/Kelurahan di Kecamatan Pasak Talawang, 2018  
*Population, Household, and Average Household Size by Village/Kelurahan in Pasak Talawang Subdistrict, 2018*

| Desa/Kelurahan<br><i>Village/Kelurahan</i> | Penduduk<br><i>Population</i> | Rumah Tangga<br><i>Household</i> | Rata-rata Anggota<br>Rumah Tangga<br><i>Average Household Size</i> |
|--|-------------------------------|----------------------------------|--|
| (1)  | (2)                           | (3)                              | (4)  |
| 1. Dandang                                 | 1 554                         | 357                              | 4  |
| 2. Balai Panjang                           | 723                           | 167                              | 4  |
| 3. Jangkang                                | 1 044                         | 216                              | 5  |
| 4. Kaburan                                 | 391                           | 94                               | 4  |
| 5. Sei Ringin                              | 602                           | 134                              | 4  |
| 6. Hurung Kampin                           | 146                           | 31                               | 5  |
| 7. Tumbang Tukun                           | 880                           | 163                              | 5  |
| 8. Tumbang Diring                          | 574                           | 110                              | 5  |
| 9. Batu Sambung                            | 299                           | 67                               | 4  |
| 10. Tumbang Nusa                           | 324                           | 64                               | 5  |
| Pasak Talawang                             | 6 537                         | 1 403                            | 5  |

Sumber/*Source*: Proyeksi Penduduk Kabupaten/Kota Provinsi Kalimantan Tengah Tahun 2010–2020 (BAPPENAS, BPS dan UNFPA)/*Regency/Municipality Population Projection of Kalimantan Tengah Province 2010-2020 (BAPPENAS, BPS and UNFPA)*

**Tabel 5.7** Indikator Kependudukan Kecamatan Pasak Talawang, 2018  
*Population Indicators in Pasak Talawang Subdistrict, 2018*

| Uraian<br><i>Descriptions</i>                                   | Satuan<br><i>Units</i>                               | Jumlah<br><i>Total</i> |
|---|--|------------------------|
| (1)   | (2)  | (3)                    |
| Rumah Tangga<br><i>Households</i>                               | Ruta<br><i>Households</i>                            | 1 403                  |
| Penduduk<br><i>Population</i>                                   | Jiwa<br><i>Person</i>                                | 6 537                  |
| - Laki-laki<br><i>Male</i>                                      | Jiwa<br><i>Person</i>                                | 3 421                  |
| - Perempuan<br><i>Female</i>                                    | Jiwa<br><i>Person</i>                                | 3 116                  |
| Luas Wilayah/ <i>Area</i>                                       | Km <sup>2</sup>                                      | 687                    |
| Kepadatan Penduduk<br><i>Population Density</i>                 | Jiwa/Km <sup>2</sup><br><i>Person/Km<sup>2</sup></i> | 10                     |
| Rasio Jenis Kelamin (L/P)<br><i>Sex Ratio (M/F)</i>             | Persen<br><i>Percent</i>                             | 110                    |
| Rata-rata Anggota Rumah Tangga<br><i>Average Household Size</i> | Jiwa/Ruta<br><i>Percent/Households</i>               | 5                      |

Sumber/*Source*: Proyeksi Penduduk Kabupaten/Kota Provinsi Kalimantan Tengah Tahun 2010–2020 (BAPPENAS, BPS dan UNFPA)/*Regency/Municipality Population Projection of Kalimantan Tengah Province 2010-2020 (BAPPENAS, BPS and UNFPA)*

# DATA

MENCERDASKAN BANGSA

*Enlighten The Nation*



**BADAN PUSAT STATISTIK  
KABUPATEN KAPUAS**

**BPS-Statistics of Kapuas Regency**

Jl. Tambun Bungai No. 15 Kuala Kapuas 73514

Telp./Fax. (0513) 21093; E-mail : [bps6203@bps.go.id](mailto:bps6203@bps.go.id)

Website: <http://kapuaskab.bps.go.id>

ISSN 2548-2351



9 772548 235008