



# **KECAMATAN KODI BANGEDO DALAM ANGKA KODI BANGEDO SUBDISTRICT IN FIGURES 2023**





**KECAMATAN  
KODI BANGEDO  
DALAM ANGKA  
KODI BANGEDO SUBDISTRICT  
IN FIGURES  
2023**



**KECAMATAN KODI BANGEDO DALAM ANGKA**  
**KODI BANGEDO Subdistrict in Figures**  
**2023**

ISSN: -

No. Publikasi/*Publication Number*: 53170.2306

Katalog /*Catalog*: 1102001.5317010

Ukuran Buku/*Book Size*: 14,8 cm x 21 cm

Jumlah Halaman/*Number of Pages* : xxvi + 36 hal/*pages*

Naskah/*Manuscript*:

BPS Kabupaten Sumba Barat Daya

*BPS-Statistics of Sumba Barat Daya Regency*

Penyunting/*Editor*:

BPS Kabupaten Sumba Barat Daya

*BPS-Statistics of Sumba Barat Daya Regency*

Desain Kover/*Cover Design*:

BPS Kabupaten Sumba Barat Daya

*BPS-Statistics of Sumba Barat Daya Regency*

Ilustrasi Kover/*Cover Illustration*:

.....

Diterbitkan oleh/*Published by*:

©BPS Kabupaten Sumba Barat Daya/*BPS-Statistics of Sumba Barat Daya Regency*

Dicetak oleh/*Printed by*:

...

Dilarang mengumumkan, mendistribusikan, mengomunikasikan, dan/atau menggandakan sebagian atau seluruh isi buku ini untuk tujuan komersil tanpa izin tertulis dari Badan Pusat Statistik Kabupaten Sumba Barat Daya.

*Prohibited to announce, distribute, communicate, and/or copy part or all of this book for commercial purpose without permission from BPS-Statistics Indonesia of Sumba Barat Daya Regency.*

**TIM PENYUSUN/TEAM MEMBERS**

**Pengarah/Director**

Ir. Joke Ratna Christina, M.A.P.

**Penanggung Jawab/Persons in Charge**

Ir. Joke Ratna Christina, M.A.P.

**Penyunting/Editors**

Silas Ino Bily, S.Tr.Stat

**Pengolah Data dan Penulis Naskah/Data Processor and Writers**

R.Bg. Miko Oktavio Wijaya, S.Tr.Stat

**Penata Letak/Layout Designers**

Silas Ino Bily, S.Tr.Stat

<https://sumbabarodaya.com/bilyino.id>



## **KONTRIBUTOR DATA/DATA CONTRIBUTORS**

1. Kementerian Agama/*Ministry of Religious Affair*
2. Kementerian Pendidikan dan Kebudayaan/*Ministry of Education and Culture*
3. Badan Meteorologi Klimatologi dan Geofisika/*Meteorological, Climatology, and Geophysical Agency*
4. Badan Pusat Statistik/*BPS-Statistics Indonesia*
5. Badan Kepegawaian Negara (BKN)/*National Civil Service Agency*

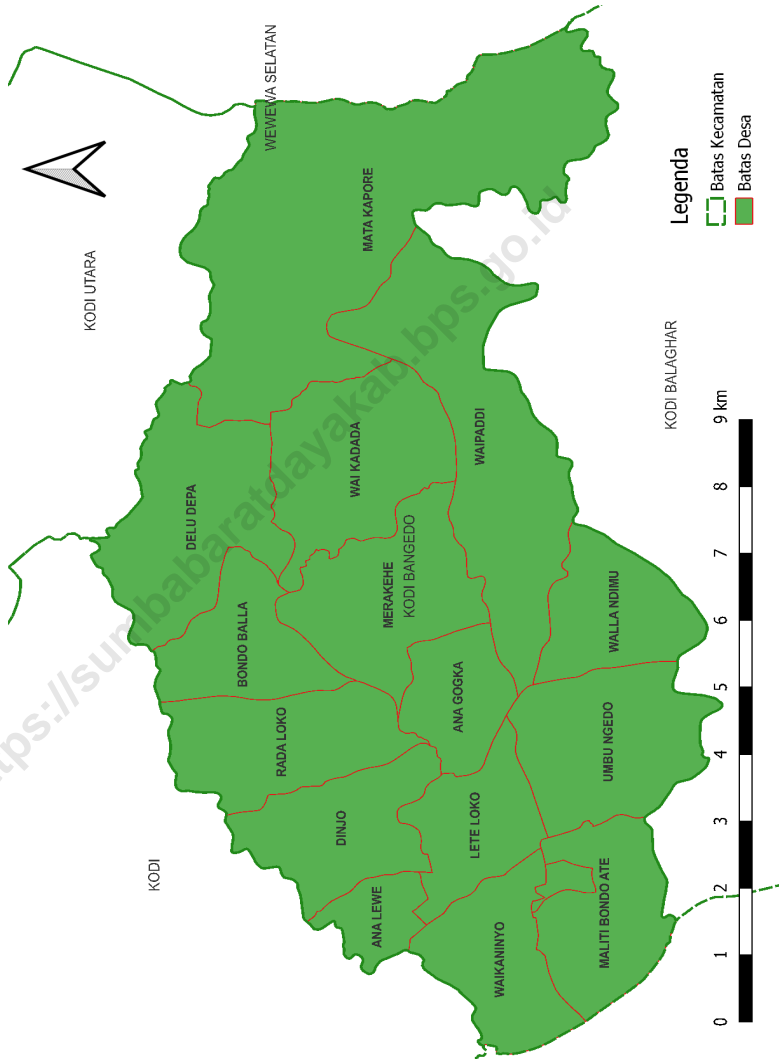
<https://sumbaratdayakab.bps.go.id/>





# PETA WILAYAH KECAMATAN KODI BANGEDO

## MAP OF KODI BANGEDO SUBDISTRICT





**KEPALA BPS KABUPATEN SUMBA BARAT DAYA**  
**CHIEF STATISTICIAN OF SUMBA BARAT DAYA REGENCY**



**Ir. Joke Ratna Christina, M.A.P.**





## KATA PENGANTAR

KECAMATAN KODI BANGEDO DALAM ANGKA 2023 ini merupakan publikasi tahunan yang diterbitkan oleh Badan Pusat Statistik Kabupaten Sumba Barat Daya.

Publikasi ini memuat berbagai macam data dan informasi tentang keadaan geografis dan iklim maupun ciri-ciri sosial ekonomi penduduk Kecamatan Kodi Bangedo.

Untuk menjaga kesinambungan data, maka bentuk dan jenis tabel yang disajikan sebagian besar tetap dipertahankan, begitu juga untuk hal data terakhir yang belum tersedia, maka data yang disajikan adalah data keadaan tahun sebelumnya.

Publikasi ini dapat terwujud berkat kerja sama dan bantuan dari berbagai pihak, baik instansi pemerintah maupun swasta. Kepada semua pihak yang telah memberikan bantuan, disampaikan penghargaan dan ucapan terima kasih yang sebesar-besarnya. Semoga kerja sama yang serupa dapat lebih meningkat lagi di masa yang akan datang.

Walaupun publikasi ini telah dipersiapkan sebaik-baiknya, kekurangan dan kesalahan sangat mungkin terjadi. Untuk perbaikan publikasi ini di masa mendatang, tanggapan dan saran-saran yang bersifat konstruktif dari para pemakai sangat diharapkan.

Tambolaka , September 2023  
Kepala BPS  
Kabupaten Sumba Barat Daya

**Ir. Joke Ratna Christina, M.A.P.**



## **PREFACE**

*KODI BANGEDO SUBDISTRICT IN FIGURES 2023 is an annual publication published by BPS-Statistics of Sumba Barat Daya Regency.*

*This publication contains various kinds of data and information about geographical and climatic conditions as well as the socio-economic characteristics of the population of Kodi Bangedo Subdistrict.*

*To maintain the continuity of the data, the form and type of tables presented are largely maintained, as well as for cases where the latest data is not yet available, the data presented is the previous year's situation data.*

*This publication was made possible thanks to cooperation and assistance from various parties, both government and private agencies. To all parties who have provided assistance, we express our deepest appreciation and thanks. Hopefully similar cooperation can increase even more in the future.*

*Although this publication has been prepared as best as possible, deficiencies and errors may occur. To improve this publication in the future, constructive responses and suggestions from users are highly welcomed.*

*Tambolaka, September 2023*  
*Chief Statistician of*  
*BPS-Statistics of Sumba Barat Daya Regency*

**Ir. Joke Ratna Christina, M.A.P.**

## DAFTAR ISI/CONTENTS

	Halaman <i>Page</i>
Kata Pengantar .....	xi
Preface .....	xii
Daftar Isi/ <b>Contents</b> .....	xiii
Daftar Tabel/ <b>List of Tables</b> .....	xv
Daftar Gambar/ <b>List of Figures</b> .....	xxi
Penjelasan Umum/ <b>Explanatory Notes</b> .....	xxiii
Daftar Singkatan/ <b>List of Abbreviation</b> .....	xxv
1. Geografi dan Iklim/ <i>Geography and Climate</i> .....	1
2. Pemerintahan/ <i>Government</i> .....	7
3. Penduduk/ <i>Population</i> .....	13
4. Sosial dan Kesejahteraan Rakyat/ <i>Social and Welfare</i> .....	19
5. Pertanian/ <i>Agriculture</i> .....	27





## DAFTAR TABEL/LIST OF TABLES

	Halaman Page
<b>1. GEOGRAFI DAN IKLIM/GEOGRAPHY AND CLIMATE</b>	
<b>1.1 KEADAAN GEOGRAFI GEOGRAPHY CONDITION</b>	
1.1.1 Luas Daerah Menurut Desa/Kelurahan di Kecamatan Kodi Bangedo, 2022 <i>Total Area by Villages/Kelurahan in Kodi Bangedo Subdistrict, 2022 ...</i>	3
1.1.2 Jarak ke Ibukota Kecamatan dan Ibukota Kabupaten/Kota Menurut Desa/Kelurahan di Kecamatan Kodi Bangedo (km), 2022 <i>Distance to the Subdistrict Capital and Regency/Municipal Capital by Villages/Kelurahan in Kodi Bangedo Subdistrict (km), 2022.....</i>	4
<b>1.2 KEADAAN IKLIM CLIMATE CONDITION</b>	
1.2.1 Pengamatan Unsur Iklim Menurut Bulan di Kabupaten Sumba Barat Daya, 2022 <i>Observation of Climate Elements by Month at Sumba Barat Daya Regency, 2022 .....</i>	5
<b>2. PEMERINTAHAN/GOVERNMENT</b>	
<b>2.1 WILAYAH ADMINISTRATIF ADMINISTRATIVE AREA</b>	
2.1.1 Jumlah Rukun Warga (RW) dan Rukun Tetangga (RT) Menurut Desa/Kelurahan di Kecamatan Kodi Bangedo, 2022 <i>Number of Rukun Warga and Rukun Tetangga by Villages/ Kelurahan in Kodi Bangedo Subdistrict, 2022.....</i>	9
<b>2.2 SUMBER DAYA MANUSIA HUMAN RESOURCES</b>	
2.2.1 Jumlah Pegawai Negeri Sipil Menurut Jabatan dan Jenis Kelamin di Kabupaten Sumba Barat Daya, Desember 2022 <i>Number of Civil Servants by Occupation and Sex in Sumba Barat Daya Regency, December 2022 .....</i>	10
2.2.2 Jumlah Pegawai Negeri Sipil Menurut Tingkat Pendidikan dan Jenis Kelamin di Kabupaten Sumba Barat Daya, Desember 2022	

<i>Number of Civil Servants by Educational Level and Sex in Sumba Barat Daya Regency, December 2022 .....</i>	11
---	----

### **3. PENDUDUK/POPULATION**

3.1	Penduduk, Distribusi Persentase Penduduk, Kepadatan Penduduk, Rasio Jenis Kelamin Penduduk Menurut Desa/Kelurahan di Kecamatan Kodi Bangedo, 2022 <i>Population, Percentage Distribution of Population, Population Density, and Population Sex Ratio by Villages/Kelurahan in Kodi Bangedo Subdistrict, 2022 .....</i>	15
3.2	Jumlah Penduduk Menurut Kelompok Umur dan Jenis Kelamin di Kabupaten Sumba Barat Daya, 2022 <i>Population by Age Groups and Sex in Sumba Barat Daya Regency, 2022 .....</i>	17

### **4. SOSIAL DAN KESEJAHTERAAN RAKYAT/SOCIAL AND WELFARE**

#### **4.1 PENDIDIKAN EDUCATION**

4.1.1	Banyaknya Desa <sup>1</sup> /Kelurahan yang Memiliki Fasilitas Sekolah Menurut Tingkat Pendidikan di Kecamatan Kodi Bangedo, 2020–2022 <i>Number of Villages<sup>1</sup>/Kelurahan Having Educational Facilities by Educational Level in Kodi Bangedo Subdistrict, 2020–2022.....</i>	26
4.1.2	Jumlah Sekolah Menurut Tingkat Pendidikan di Kecamatan Kodi Bangedo, 2021/2022 dan 2022/2023 <i>Number of Schools by Educational Level in Kodi Bangedo Subdistrict, 2021/2022 and 2022/2023.....</i>	27
4.1.3	Jumlah Guru Menurut Tingkat Pendidikan di Kecamatan Kodi Bangedo, 2021/2022 dan 2022/2023 <i>Number of Teachers by Educational Level in Kodi Bangedo Subdistrict, 2021/2022 and 2022/2023.....</i>	28
4.1.4	Jumlah Murid Menurut Tingkat Pendidikan di Kecamatan Kodi Bangedo, 2021/2022 dan 2022/2023	

	<i>Number of Pupils by Educational Level in Kodi Bagedo Subdistrict, 2021/2022 and 2022/2023.....</i>	29
<b>4.2</b>	<b>KESEHATAN</b>	
	<b>HEALTH</b>	
4.2.1	Banyaknya Desa <sup>1</sup> /Kelurahan yang Memiliki Sarana Kesehatan Menurut Jenis Sarana Kesehatan di Kecamatan Kodi Bagedo, 2020–2022 <i>Number of Villages<sup>1</sup>/Kelurahan Health Facilities by Type of Health Facilities in Kodi Bagedo Subdistrict, 2020–2022.....</i>	30
4.2.2	Banyaknya Warga Penderita Kekurangan Gizi Menurut Desa/Kelurahan di Kecamatan Kodi Bagedo, 2021 <i>Number of People with Malnutrition by Villages/Kelurahan in Kodi Bagedo Subdistrict, 2021 .....</i>	31
<b>4.3</b>	<b>PERUMAHAN DAN LINGKUNGAN</b>	
	<b>HOUSING AND ENVIRONMENT</b>	
4.3.1	Banyaknya Desa <sup>1</sup> /Kelurahan Menurut Sumber Air Minum Sebagian Besar Keluarga di Kecamatan Kodi Bagedo, 2020–2022 <i>Number of Villages<sup>1</sup>/Kelurahan by Drinking Water Source of Majority Family in Kodi Bagedo Subdistrict, 2020–2022 .....</i>	32
4.3.2	Banyaknya Keluarga Menurut Desa/Kelurahan dan Jenis Pengguna Listrik di Kecamatan Kodi Bagedo, 2022 <i>Number of Family by Villages/Kelurahan and Type of Electricity Consumer in Kodi Bagedo Subdistrict, 2022 .....</i>	33
4.3.3	Banyaknya Desa <sup>1</sup> /Kelurahan Menurut Sumber Penerangan Jalan Utama Desa/Kelurahan di Kecamatan Kodi Bagedo, 2020–2022 <i>Number of Villages<sup>1</sup>/Kelurahan by Source of Villages/Kelurahan's Main Street Illumination in Kodi Bagedo Subdistrict, 2020–2022 .....</i>	34
4.3.4	Banyaknya Desa <sup>1</sup> /Kelurahan Menurut Penggunaan Fasilitas Tempat Buang Air Besar Sebagian Besar Keluarga di Kecamatan Kodi Bagedo, 2020–2022 <i>Number of Villages<sup>1</sup>/Kelurahan by Toilet Facility Used by Majority Family in Kodi Bagedo Subdistrict, 2020–2022 .....</i>	35
4.3.5	Banyaknya Desa/Kelurahan Menurut Jenis Bahan Bakar untuk Memasak yang Digunakan Sebagian Besar Keluarga di Kecamatan Kodi Bagedo, 2022	

	<i>Number of Villages/Kelurahan by Type of Cooking Fuel Used by Majority Family in Kodi Bangedo Subdistrict, 2022 .....</i>	36
<b>4.4</b>	<b>AGAMA DAN SOSIAL LAINNYA</b>	
	<b>RELIGION AND OTHER SOCIAL AFFAIRS</b>	
4.4.1	Jumlah Tempat Peribadatan Menurut Desa/ Kelurahan di Kecamatan Kodi Bangedo, 2022 <i>Number of Worship Places by Villages/Kelurahan in Kodi Bangedo Subdistrict, 2022 .....</i>	37
4.4.2	Banyaknya Kejadian Bencana Alam Menurut Desa/Kelurahan dan Jenis Bencana Alam di Kecamatan Kodi Bangedo, 2021 <i>Number of Natural Disaster Events by Villages/Kelurahan and Type of Natural Disaster in Kodi Bangedo Subdistrict, 2021 .....</i>	38
4.4.3	Banyaknya Korban Jiwa Akibat Bencana Alam Menurut Desa/Kelurahan dan Jenis Bencana Alam di Kecamatan Kodi Bangedo, 2021 <i>Number of Fatalities Due to Natural Disasters by Villages/Kelurahan and Type of Natural Disaster in Kodi Bangedo Subdistrict, 2021 .....</i>	41
4.4.4	Keberadaan Fasilitas/Upaya Antisipasi/Mitigasi Bencana Alam Menurut Desa/Kelurahan di Kecamatan Kodi Bangedo, 2022 <i>Existence of Facilities/Efforts for Anticipation/Mitigation of Natural Disasters by Villages/Kelurahan by Villages/Kelurahan in Kodi Bangedo Subdistrict, 2022 .....</i>	44
4.4.5	Banyaknya Desa/Kelurahan yang Memiliki Kelompok Kegiatan Olahraga Menurut Jenis Olahraga dan Ketersediaan Fasilitas/Lapangan Olahraga di Kecamatan Kodi Bangedo, 2022 <i>Number of Villages/Kelurahan Having Sport Activities Groups by Type of Sport and Availability of Sport Facilities/Fields in Kodi Bangedo Subdistrict, 2022 .....</i>	46
<b>5.</b>	<b>PERTANIAN/AGRICULTURE</b>	
5.1	Luas Panen Tanaman Sayuran dan Buah-buahan Semusim Menurut Jenis Tanaman di Kecamatan Kodi Bangedo (ha), 2019–2022 <i>Harvested Area of Seasonal Vegetables and Fruits by Kind of Plant in Kodi Bangedo Subdistrict (ha), 2019–2022.....</i>	54

5.2	Produksi Tanaman Sayuran dan Buah-buahan Semusim Menurut Jenis Tanaman di Kecamatan Kodi Bagedo (kuintal), 2019–2022 <i>Production of Seasonal Vegetables and Fruits by Kind of Plant in Kodi Bagedo Subdistrict (quintal), 2019–2022 .....</i>	55
5.3	Luas Panen Tanaman Biofarmaka Menurut Jenis Tanaman di Kecamatan Kodi Bagedo (m <sup>2</sup> ), 2019–2022 <i>Harvested Area of Medicinal Plants by Kind of Plant in Kodi Bagedo Subdistrict (m<sup>2</sup>), 2019–2022.....</i>	56
5.4	Produksi Tanaman Biofarmaka Menurut Jenis Tanaman di Kecamatan Kodi Bagedo (kg), 2019–2022 <i>Production of Medicinal Plants by Kind of Plant in Kodi Bagedo Subdistrict (kg),2019–2022 .....</i>	57
5.5	Luas Panen Tanaman Hias Menurut Jenis Tanaman di Kecamatan Kodi Bagedo (m <sup>2</sup> ), 2019–2022 <i>Harvested Area of Ornamental Plants by Kind of Plant in Kodi Bagedo Subdistrict (m<sup>2</sup>), 2019–2022.....</i>	58
5.6	Produksi Tanaman Hias Menurut Jenis Tanaman di Kecamatan Kodi Bagedo (tangkai), 2019–2022 <i>Production of Ornamental Plants by Kind of Plant in Kodi Bagedo Subdistrict (stalks), 2019–2022 .....</i>	59
5.7	Produksi Buah-Buahan dan Sayuran Tahunan Menurut Jenis Tanaman di Kecamatan Kodi Bagedo (kuintal), 2019–2022 <i>Production of Annual Fruits and Vegetables by Kind of Plant in Kodi Bagedo Subdistrict (quintal), 2019–2022 .....</i>	60

<https://sumbabaratdayakab.bps.go.id>

## DAFTAR GAMBAR/LIST OF FIGURES

Halaman  
Page

<https://sumbaratdayakab.bps.go.id>

<https://sumbabaratdayakab.bps.go.id>



## PENJELASAN UMUM/EXPLANATORY NOTES

Tanda-tanda, satuan-satuan, dan lain-lainnya yang digunakan dalam publikasi ini adalah sebagai berikut:

*Symbols, measurement units, and acronyms which are used in this publication, are as follows:*

### 1. TANDA-TANDA/SYMBOLS

Data tidak tersedia/ <i>Data not available</i> .....	: ...
Tidak ada atau nol / <i>Null or zero</i> .....	: -
Data dapat diabaikan/ <i>Data negligible</i> .....	: 0
Tanda decimal/ <i>Decimal point</i> .....	: ,
Data tidak dapat ditampilkan/ <i>Not applicable</i> .....	: NA
Angka estimasi/ <i>Estimated figures</i> .....	: e
Angka diperbaiki/ <i>Revised figures</i> .....	: r
Angka sementara/ <i>Preliminary figures</i> .....	: x
Angka sangat sementara/ <i>Very preliminary figures</i> .....	: xx
Angka sangat sangat sementara/ <i>Very very preliminary figures</i> .....	: xxx

### 2. SATUAN/UNITS

barel/ <i>barrel</i> .....	: 158,99 liter/ <i>litres</i> = 1/6,2898 m <sup>3</sup>
hektar (ha)/ <i>hectare (ha)</i> .....	: 10 000 m <sup>2</sup>
kilometer (km)/ <i>kilometres (km)</i> .....	: 1 000 meter/ <i>meters (m)</i>
knot/ <i>knot</i> .....	: 1,8523 km/jam ( <i>km/hour</i> )
kuintal/ <i>quintal</i> .....	: 100 kg
KWh .....	: 1 000 Watt hour
MWh .....	: 1 000 KWh
liter (untuk beras)/ <i>litre (for rice)</i> .....	: 0,80 kg
MMSCF .....	: 1/35,3 m <sup>3</sup>
metrik ton (m.ton)/ <i>metric ton (m. ton)</i> .....	: 0,98421 long ton = 1 000 kg
ons/ <i>ounce</i> .....	: 28,31 gram/ <i>grams</i>
ton .....	: 1 000 kg

Satuan lain: buah, dus, butir, helai/lembar, kaleng, batang, pulsa, ton kilometer (ton-km), jam, menit, persen (%).

*Other units: unit, pack, pieces, sheet, tin, pulse, ton-kilometres(ton-km), hour, minute, percent (%).*

Perbedaan angka di belakang koma disebabkan oleh pembulatan angka.

*The difference in decimal numbers is caused by rounding.*



## DAFTAR SINGKATAN/LIST OF ABBREVIATION

SI	: Stasiun Iklim/ <i>Climate Station</i>
SMPK	: Stasiun Meterologi Pertanian Khusus/ <i>Special Agricultural Meteorological Station</i>
t.t	: Tempat tidur/ <i>Bed</i>
BCG	: Bacillus Calmette Guerin
DPT	: Difteri, Pertusis, Tetanus/ <i>Diphtheria, Tetanus, and Pertussis</i>
TT	: Tetanus Toxoid
IOT	: Industri Obat Tradisional/ <i>Traditional Medicine Industry</i>
IKOT	: Industri Kecil Obat Tradisional/ <i>Traditional Medicine Small Industry</i>
Alkes	: Alat kesehatan/ <i>Health Kits</i>
PKRT	: Perbekalan Kesehatan Rumah tangga/ <i>Household Health Logistics</i>
Kompl	: Komplemen/ <i>Complement</i>
IRTP	: Industri Pangan Produksi Rumah Tangga/ <i>Foods Home Industry</i>
PBF	: Pedagang Besar Farmasi/ <i>Pharmacy Whole-seller</i>
GFK	: Gudang Farmasi Kab/Kota/Regency/ <i>Municipality Pharmacy Warehouse</i>
RB	: Rumah Bersalin/ <i>Delivery House</i>
Pustu	: Puskesmas pembantu/ <i>Auxiliary Public Health Center</i>
BP	: Balai Pengobatan/ <i>Polyclinic</i>
TPS	: Tempat Pembuangan Sampah Sementara / <i>landfill</i>
Jamkesmas	: Jaminan kesehatan masyarakat miskin/ <i>Poor public health insurance</i>
PJKMU	: Program Jaminan Kesehatan Masyarakat Umum/ <i>General Public Health Insurance Program</i>
SIUP	: Surat Ijin Usaha Perdagangan/ <i>Trading Permission Letter</i>
TDP	: Tanda Daftar Perusahaan/ <i>Company Registration Identity</i>
API	: Angka Pengenal Importir/ <i>Importer's Identity Number</i>





**GEOGRAFI DAN IKLIM**  
***GEOGRAPHY AND CLIMATE***

<https://sumbabarat.go.id>



## 1.1 KEADAAN GEOGRAFI GEOGRAPHY CONDITION

**Tabel 1.1.1 Luas Daerah Menurut Desa/Kelurahan di Kecamatan Kodi Bagedo, 2022**  
**Table Total Area by Villages/Kelurahan in Kodi Bagedo Subdistrict, 2022**

Desa/Kelurahan Village/Kelurahan	Luas Total Area (km <sup>2</sup> /sq.km)	Persentase terhadap Luas Kecamatan Percentage to Subdistrict Area
(1)	(2)	(3)
01. Umbu Ngedo	6,69	9,14
02. Walla Ndimu	4,19	5,72
03. Mata Kapore	11,83	16,16
04. Wai Kadada	5,34	7,29
05. Lete Loko	5,68	7,76
06. Dinjo	5,51	7,53
07. Rada Loko	6,85	9,36
08. Waipaddi	6,00	8,19
09. Delu Depa	3,05	4,17
10. Merakehe	3,43	4,68
11. Waikaninyo	3,00	4,10
12. Ana Gogka	6,00	8,19
13. Maliti Bondo Ate	1,74	2,38
14. Ana Lewe	0,41	0,56
15. Bondo Balla	3,50	4,78
<b>Kecamatan Kodi Bagedo</b>	<b>73,22</b>	<b>100,00</b>

Catatan/Note: ...

Sumber/Source: Kantor Pemerintah Desa/Village Government Office

**Tabel**  
**Table** 1.1.2

**Jarak ke Ibukota Kecamatan dan Ibukota Kabupaten/Kota Menurut Desa/Kelurahan di Kecamatan Kodi Bangedo (km), 2022**  
***Distance to the Subdistrict Capital and Regency/Municipal Capital by Villages/Kelurahan in Kodi Bangedo Subdistrict (km), 2022***

Desa/Kelurahan <i>Village/Kelurahan</i>	Jarak ke Ibukota Kecamatan <i>Distance to Subdistrict Capital</i>	Jarak ke Ibukota Kabupaten/ Kota <i>Distance to Regency/Municipal Capital</i>
(1)	(2)	(3)
01. Umbu Ngedo	1	45
02. Walla Ndimu	1	44
03. Mata Kapore	8	47
04. Wai Kadada	5	44
05. Lete Loko	3	47
06. Dinjo	4	40
07. Rada Loko	6	47
08. Waipaddi	3	46
09. Delu Depa	8	50
10. Merakehe	4	48
11. Waikaninyo	6	45
12. Ana Gogka	3	45
13. Maliti Bondo Ate	3	49
14. Ana Lewe	5	37
15. Bondo Balla	8	48

Catatan/Note: ...

Sumber/Source: BPS, Pendataan Potensi Desa (Podes) 2021/BPS-Statistics Indonesia, *Village Potential Data Collecting 2021*



## 1.2 KEADAAN IKLIM CLIMATE CONDITION

**Tabel 1.2.1 Pengamatan Unsur Iklim Menurut Bulan di Kabupaten Sumba Barat Daya, 2022**  
**Table Observation of Climate Elements by Month at Sumba Barat Daya Regency, 2022**

Bulan Month	Jumlah Curah Hujan Number of Precipitation (mm)	Jumlah Hari Hujan (hari) Number of Rainy Days (day)
(1)	(2)	(3)
Januari/January	248,8	25
Februari/February	324,9	21
Maret/March	156,2	18
April/April	73,9	13
Mei/May	76,9	9
Juni/June	72,3	10
Juli/July	6,6	3
Agustus/August	7,3	4
September/September	28,4	7
Oktober/October	111,6	15
November/November	159,2	17
Desember/December	151,9	12

Catatan/Note: ....

Sumber/Source: Pos Meteorologi Bandara Tambolaka/Meteorologi Post of Tambolaka Airport

<https://sumbabaratdayakab.bps.go.id>



**PEMERINTAHAN  
GOVERNMENT**

<https://sumbabaratda.id/bps-go.id>



## 2.1 WILAYAH ADMINISTRATIF ADMINISTRATIVE AREA

**Tabel 2.1.1** Jumlah Rukun Warga (RW) dan Rukun Tetangga (RT) Menurut Desa/Kelurahan di Kecamatan Kodi Bangedo, 2022  
*Number of Rukun Warga and Rukun Tetangga by Villages'/Kelurahan in Kodi Bangedo Subdistrict, 2022*

Desa/Kelurahan Village/Kelurahan	Rukun Warga (RW) Rukun Warga	Rukun Tetangga (RT) Rukun Tetangga
(1)	(2)	(3)
01. Umbu Ngedo	8	16
02. Walla Ndimu	8	16
03. Mata Kapore	8	16
04. Wai Kadada	8	16
05. Lete Loko	8	16
06. Dinjo	6	12
07. Rada Loko	8	16
08. Waipaddi	8	16
09. Delu Depa	8	16
10. Merakehe	8	16
11. Waikaninyo	4	8
12. Ana Gogka	8	16
13. Maliti Bondo Ate	6	12
14. Ana Lewe	6	12
15. Bondo Balla	6	12
<b>Kecamatan Kodi Bangedo</b>	<b>108</b>	<b>216</b>

Catatan/Note: ...

Sumber/Source: Kantor Pemerintah Desa/Village Government Office

## 2.2 SUMBER DAYA MANUSIA HUMAN RESOURCES

**Tabel 2.2.1** Jumlah Pegawai Negeri Sipil Menurut Jabatan dan Jenis Kelamin di Kabupaten Sumba Barat Daya, Desember 2022  
**Table** Number of Civil Servants by Occupation and Sex in Sumba Barat Daya Regency, December 2022

Jabatan Occupation	2022		
	Laki-laki Male	Perempuan Female	Jumlah Total
(1)	(2)	(3)	(4)
Jabatan Pimpinan Tinggi Utama <i>Senior Executives</i>	-	-	-
Jabatan Pimpinan Tinggi Madya <i>Middle Executives</i>	-	-	-
Jabatan Pimpinan Tinggi Pratama <i>Junior Executives</i>	31	2	33
Administrator/Administrator	89	49	138
Pengawas/Supervisor	196	116	312
Eselon V/5 <sup>th</sup> Echelon	-	-	-
Jabatan Fungsional Dosen <i>Certain Functional Position for Lecturer</i>	-	-	-
Jabatan Fungsional Guru <i>Certain Functional Position for Teacher</i>	508	851	1 359
Jabatan Fungsional Medis <i>Certain Functional Position for Medical Field</i>	86	427	513
Jabatan Fungsional Teknis <i>Certain Functional Position for Technical Field</i>	86	52	138
Jabatan Fungsional Umum/Pelaksana <i>General Functional Position</i>	485	425	910
<b>Jumlah/Total</b>	<b>1 481</b>	<b>1 922</b>	<b>3 403</b>

Catatan/Note:

Sumber/Source: Badan Kepegawaian Negara (BKN)/National Civil Service Agency

**Tabel 2.2.2**  
**Table**

**Jumlah Pegawai Negeri Sipil Menurut Tingkat Pendidikan dan Jenis Kelamin di Kabupaten Sumba Barat Daya, Desember 2022**  
**Number of Civil Servants by Educational Level and Sex in Sumba Barat Daya Regency, December 2022**

Tingkat Pendidikan <i>Educational Level</i>	2022		
	Laki-laki <i>Male</i>	Perempuan <i>Female</i>	Jumlah <i>Total</i>
(1)	(2)	(3)	(4)
Sekolah Dasar (SD) <i>Primary School</i>	6	-	6
Sekolah Menengah Pertama (SMP) <i>Junior High School</i>	17	1	18
Sekolah Menengah Atas (SMA) <i>Senior High School</i>	249	224	473
Diploma I/Akta I <i>Diploma I/Akta I</i>	4	2	6
Diploma II/Akta II <i>Diploma II/Akta II</i>	51	84	135
Diploma III/Akta III <i>Diploma III/Akta III</i>	208	482	690
Diploma IV/Akta IV <i>Diploma IV/Akta IV</i>	35	44	79
S1/Sarjana <i>Under Graduate/Bachelor</i>	889	1 064	1 953
S2/Pasca Sarjana <i>Graduate</i>	22	21	43
S3/Doktor/Ph.D <i>Post Graduate</i>	-	-	-
<b>Jumlah/Total</b>	<b>1 481</b>	<b>1 922</b>	<b>3 403</b>

Catatan/Note:

Sumber/Source: Badan Kepegawaian Negara (BKN)/National Civil Service Agency







03

**PENDUDUK  
POPULATION**

<https://sumbaratourism.bps.go.id>



**Tabel** 3.1  
**Table**

**Penduduk, Distribusi Persentase Penduduk, Kepadatan Penduduk, Rasio Jenis Kelamin Penduduk Menurut Desa/ Kelurahan di Kecamatan Kodi Bangedo, 2022**  
*Population, Percentage Distribution of Population, Population Density, and Population Sex Ratio by Villages/ Kelurahan in Kodi Bangedo Subdistrict, 2022*

Desa/Kelurahan Village/Kelurahan	Penduduk/Population		
	Laki-Laki/Male	Perempuan/Female	Jumlah/Total
(1)	(2)	(3)	(4)
01. Umbu Ngedo	...	...	...
02. Walla Ndimu	...	...	...
03. Mata Kapore	...	...	...
04. Wai Kadada	...	...	...
05. Lete Loko	...	...	...
06. Dinjo	...	...	...
07. Rada Loko	...	...	...
08. Waipaddi	...	...	...
09. Delu Depa	...	...	...
10. Merakehe	...	...	...
11. Waikaninyo	...	...	...
12. Ana Gogka	...	...	...
13. Maliti Bondo Ate	...	...	...
14. Ana Lewe	...	...	...
15. Bondo Balla	...	...	...
<b>Kecamatan Kodi Bangedo</b>	...	...	<b>17 239</b>

Lanjutan Tabel/Continued Table 3.1

Desa/Kelurahan Village/Kelurahan	Persentase Penduduk Percentage of Total Population	Kepadatan Penduduk (per Km <sup>2</sup> ) Population Density per sq.km	Rasio Jenis Kelamin Penduduk Population Sex Ratio
(1)	(5)	(6)	(7)
01. Umu Ngedo	...	...	...
02. Walla Ndimu	...	...	...
03. Mata Kapore	...	...	...
04. Wai Kadada	...	...	...
05. Lete Loko	...	...	...
06. Dinjo	...	...	...
07. Rada Loko	...	...	...
08. Waipaddi	...	...	...
09. Delu Depa	...	...	...
10. Merakehe	...	...	...
11. Waikaninyo	...	...	...
12. Ana Gogka	...	...	...
13. Maliti Bondo Ate	...	...	...
14. Ana Lewe	...	...	...
15. Bondo Balla	...	...	...
<b>Kecamatan Kodi Bangedo</b>	<b>100,00</b>	<b>235,44</b>	<b>...</b>

Catatan/Note: ...

Sumber/Source: BPS, Proyeksi Penduduk Interim tahun 2020-2023 (Pertengahan tahun/Juni) Hasil Longform SP2020/BPS-Statistics Indonesia, Interim Population Projection for 2020-2023 (Mid Year/June) SP2020 LongForm Results

**Tabel** 3.2  
**Table**

**Jumlah Penduduk Menurut Kelompok Umur dan Jenis Kelamin di Kabupaten Sumba Barat Daya, 2022**  
**Population by Age Groups and Sex in Sumba Barat Daya Regency, 2022**

Kelompok Umur Age Groups	Jenis Kelamin/Sex		Jumlah Total
	Laki-Laki Male	Perempuan Female	
(1)	(2)	(3)	(4)
0-4	21 322	20 012	41 334
5-9	21 599	20 729	42 328
10-14	18 794	17 194	35 988
15-19	14 175	13 214	27 389
20-24	13 997	13 374	27 371
25-29	11 851	11 437	23 288
30-34	11 116	10 791	21 907
35-39	9 344	9 063	18 407
40-44	8 640	8 569	17 209
45-49	7 689	7 339	15 028
50-54	5 984	5 801	11 785
55-59	4 663	4 348	9 011
60-64	3 350	3 290	6 640
65-69	2 473	2 359	4 832
70-75	1 559	1 529	3 088
75+	1 372	1 129	2 501
<b>Sumba Barat Daya</b>	<b>157 928</b>	<b>150 178</b>	<b>308 106</b>

Catatan/Note: ...

Sumber/Source: BPS, Proyeksi Penduduk Interim tahun 2020-2023 (Pertengahan tahun/Juni) Hasil Longform SP2020/BPS-Statistics Indonesia, Interim Population Projection for 2020-2023 (Mid Year/June) SP2020 LongForm Results

<https://sumbabaratdayakab.bps.go.id>



04

**SOSIAL DAN KESEJAHTERAAN RAKYAT**  
***SOCIAL AND WELFARE***

<https://sumbaba.com/yakabuss-go.id>





#### 4.1 PENDIDIKAN EDUCATION

**Tabel 4.1.1 Banyaknya Desa<sup>1</sup>/Kelurahan yang Memiliki Fasilitas Sekolah Menurut Tingkat Pendidikan di Kecamatan Kodi Balaghar, 2020–2022**  
**Number of Villages<sup>1</sup>/Kelurahan Having Educational Facilities by Educational Level in Kodi Balaghar Subdistrict, 2020–2022**

Tingkat Pendidikan Educational Level	2020 <sup>2</sup>	2021 <sup>2</sup>	2022 <sup>3</sup>
(1)	(2)	(3)	(4)
Sekolah Dasar (SD) Primary School	14	12	...
Madrasah Ibtidaiyah (MI) Madrasah Ibtidaiyah	-	-	...
Sekolah Menengah Pertama (SMP) Junior High School	6	4	...
Madrasah Tsanawiyah (MTs) Madrasah Tsanawiyah (MTs)	-	-	...
Sekolah Menengah Atas (SMA) Senior High School	2	1	...
Sekolah Menengah Kejuruan (SMK) Vocational High School	3	2	...
Madrasah Aliyah (MA) Madrasah Aliyah	-	-	...
Akademi/Perguruan Tinggi Academy/University	-	-	...

Catatan/Note: <sup>1</sup>Desa pada tabel ini termasuk Unit Permukiman Transmigrasi (UPT) yang masih dibina oleh kementerian terkait/  
Villages in this table include Transmigration Settlement Unit which is still fostered by the relevant ministries.

Sumber/Source: <sup>2</sup>Badan Pusat Statistik, Pendataan Potensi Desa (Podes)/BPS-Statistics Indonesia, Village Potential Data Collecting  
<sup>3</sup>...

**Tabel 4.1.2**  
**Table**

**Jumlah Sekolah Menurut Tingkat Pendidikan di Kecamatan Kodi Balaghar, 2021/2022 dan 2022/2023**  
**Number of Schools by Educational Level in Kodi Balaghar Subdistrict, 2021/2022 and 2022/2023**

Tingkat Pendidikan Educational Level	Negeri/Public		Swasta/Private		Jumlah/Total	
	2021/2022	2022/2023	2021/2022	2022/2023	2021/2022	2022/2023
(1)	(2)	(3)	(4)	(5)	(6)	(7)
Taman Kanak-Kanak (TK) <sup>1</sup> /Kindergarten <sup>1</sup>	1	1	1	1	2	2
Raudatul Athfal (RA) <sup>2</sup> Raudatul Athfal (RA) <sup>2</sup>	-	-	-	-	0	0
Sekolah Dasar (SD) <sup>1</sup> Elementary Schools <sup>1</sup>	12	13	5	5	17	18
Madrasah Ibtidaiyah (MI) <sup>2</sup> /Madrasah Ibtidaiyah (MI) <sup>2</sup>	-	-	-	-	-	-
Sekolah Menengah Pertama (SMP) <sup>1</sup> /Junior High Schools <sup>1</sup>	5	5	1	1	6	6
Madrasah Tsanawiyah (MTs) <sup>2</sup> /Madrasah Tsanawiyah (MTs) <sup>2</sup>	-	-	-	-	-	-
Sekolah Menengah Atas (SMA) <sup>1</sup> /Senior High Schools <sup>1</sup>	1	1	-	-	1	1
Sekolah Menengah Kejuruan (SMK) <sup>1</sup> Vocational High Schools <sup>1</sup>	1	1	1	1	2	2
Madrasah Aliyah (MA) <sup>2</sup> Madrasah Aliyah (MA) <sup>2</sup>	-	-	-	-	-	-

Catatan/Note: <sup>3</sup> Seluruh Raudatul Athfal (RA) berstatus swasta/All Raudatul Athfal (RA) are private

Sumber/Source: <sup>1</sup> Kementerian Pendidikan, Kebudayaan, Riset, dan Teknologi, Sistem Data Pokok Pendidikan, data semester ganjil laporan sampai dengan 30 November 2022/Ministry of Education, Culture, Research, and Technology, Basic Education Data System, odd semester report data up to 30 November 2022

<sup>2</sup> Kementerian Agama, EMIS, data semester ganjil laporan sampai dengan 9 Februari 2023/Ministry of Religious Affairs, EMIS, odd semester report data up to 9 February 2023

**Tabel**  
**4.1.3**  
**Table**

**Jumlah Guru Menurut Tingkat Pendidikan di Kecamatan  
Kodi Balaghar, 2021/2022 dan 2022/2023**  
**Number of Teachers by Educational Level in Kodi Balaghar  
Subdistrict, 2021/2022 and 2022/2023**

Tingkat Pendidikan Educational Level	Negeri/Public		Swasta/Private		Jumlah/Total	
	2021/2022	2022/2023	2021/2022	2022/2023	2021/2022	2022/2023
(1)	(2)	(3)	(4)	(5)	(6)	(7)
Taman Kanak-Kanak (TK) <sup>1</sup> /Kindergarten <sup>1</sup>	4	2	1	1	5	3
Raudatul Athfal (RA) <sup>2</sup> Raudatul Athfal (RA) <sup>2</sup>	-	-	-	-	0	0
Sekolah Dasar (SD) <sup>1,3</sup> Elementary Schools <sup>1,3</sup>	115	131	31	27	146	158
Madrasah Ibtidaiyah (MI) <sup>2</sup> /Madrasah Ibtidaiyah (MI) <sup>2</sup>	-	-	-	-	-	-
Sekolah Menengah Pertama (SMP) <sup>1,3</sup> Junior High Schools <sup>1,3</sup>	83	99	4	6	87	105
Madrasah Tsanawiyah (MTs) <sup>2</sup> /Madrasah Tsanawiyah (MTs) <sup>2</sup>	-	-	-	-	-	-
Sekolah Menengah Atas (SMA) <sup>1,3</sup> /Senior High Schools <sup>1,3</sup>	16	28	-	-	16	28
Sekolah Menengah Kejuruan (SMK) <sup>1,3</sup> Vocational High Schools <sup>1,3</sup>	17	16	10	8	27	24
Madrasah Aliyah (MA) <sup>2</sup> Madrasah Aliyah (MA) <sup>2</sup>	-	-	-	-	-	-

Catatan/Note: <sup>3</sup> Jumlah guru termasuk kepala sekolah dan guru/The total of teachers including headmaster and teacher.

Sumber/Source: <sup>1</sup> Kementerian Pendidikan, Kebudayaan, Riset, dan Teknologi, Sistem Data Pokok Pendidikan, data semester ganjil laporan sampai dengan 30 November 2022/Ministry of Education, Culture, Research, and Technology, Basic Education Data System, odd semester report data up to 30 November 2022

<sup>2</sup> Kementerian Agama, EMIS, data semester ganjil laporan sampai dengan 9 Februari 2023/Ministry of Religious Affairs, EMIS, odd semester report data up to 9 February 2023

**Tabel 4.1.4** Jumlah Murid Menurut Tingkat Pendidikan di Kecamatan Kodi Balaghar, 2021/2022 dan 2022/2023  
**Table** Number of Pupils by Educational Level in Kodi Balaghar Subdistrict, 2021/2022 and 2022/2023

Tingkat Pendidikan Educational Level	Negeri/Public		Swasta/Private		Jumlah/Total	
	2021/2022	2022/2023	2021/2022	2022/2023	2021/2022	2022/2023
(1)	(2)	(3)	(4)	(5)	(6)	(7)
Taman Kanak-Kanak (TK) <sup>1</sup> /Kindergarten <sup>1</sup>	26	55	16	57	42	112
Raudatul Athfal (RA) <sup>2</sup> Raudatul Athfal (RA) <sup>2</sup>	-	-	-	-	0	0
Sekolah Dasar (SD) <sup>1</sup> Elementary Schools <sup>1</sup>	3 838	3 547	1 319	1 258	5 157	4 805
Madrasah Ibtidaiyah (MI) <sup>2</sup> /Madrasah Ibtidaiyah (MI) <sup>2</sup>	-	-	-	-	-	-
Sekolah Menengah Pertama (SMP) <sup>1</sup> /Junior High Schools <sup>1</sup>	1 684	1 821	110	99	1 794	1 920
Madrasah Tsanawiyah (MTs) <sup>2</sup> /Madrasah Tsanawiyah (MTs) <sup>2</sup>	-	-	-	-	-	-
Sekolah Menengah Atas (SMA) <sup>1</sup> /Senior High Schools <sup>1</sup>	612	731	-	-	612	731
Sekolah Menengah Kejuruan (SMK) <sup>1</sup> Vocational High Schools <sup>1</sup>	179	173	162	264	341	437
Madrasah Aliyah (MA) <sup>2</sup> Madrasah Aliyah (MA) <sup>2</sup>	-	-	-	-	-	-

Catatan/Note: ...

Sumber/Source: <sup>1</sup> Kementerian Pendidikan, Kebudayaan, Riset, dan Teknologi, Sistem Data Pokok Pendidikan, data semester ganjil laporan sampai dengan 30 November 2022/Ministry of Education, Culture, Research, and Technology, Basic Education Data System, odd semester report data up to 30 November 2022

<sup>2</sup> Kementerian Agama, EMIS, data semester ganjil laporan sampai dengan 9 Februari 2023/Ministry of Religious Affairs, EMIS, odd semester report data up to 9 February 2023

## 4.2 KESEHATAN HEALTH

**Tabel 4.2.1 Banyaknya Desa<sup>1</sup>/Kelurahan yang Memiliki Sarana Kesehatan Menurut Jenis Sarana Kesehatan di Kecamatan Kodi Balaghar, 2020–2022**  
**Number of Villages<sup>1</sup>/Kelurahan Health Facilities by Type of Health Facilities in Kodi Balaghar Subdistrict, 2020–2022**

Jenis Sarana Kesehatan Type of Health Facilities	2020 <sup>2</sup>	2021 <sup>2</sup>	2022 <sup>3</sup>
(1)	(2)	(3)	(4)
Rumah Sakit Hospital	–	–	...
Rumah Sakit Bersalin Maternity Hospital	–	–	...
Poliklinik/Balai Pengobatan Polyclinic	1	1	...
Puskesmas Public Health Center	1	1	...
Puskesmas Pembantu Subsidiary of Public Health Center	4	2	...
Apotek Pharmacy	–	–	...

Catatan/Note: <sup>1</sup>Desa pada tabel ini termasuk Unit Permukiman Transmigrasi (UPT) yang masih dibina oleh kementerian terkait/  
Villages in this table include Transmigration Settlement Unit which is still fostered by the relevant ministries.

Sumber/Source: <sup>2</sup>Badan Pusat Statistik, Pendataan Potensi Desa (Podes)/BPS-Statistics Indonesia, Village Potential Data Collecting  
<sup>3</sup>...

<https://sumbabaratdayakab.bps.go.id>



**PERTANIAN**  
**AGRICULTURE**

<https://sumbabarato.jakabps.go.id>





**Tabel** 5.1  
**Table**

**Luas Panen Tanaman Sayuran dan Buah-buahan Semusim Menurut Jenis Tanaman di Kecamatan Kodi Bagedo (ha), 2019–2022**  
**Harvested Area of Seasonal Vegetables and Fruits by Kind of Plant in Kodi Bagedo Subdistrict (ha), 2019–2022**

Jenis Tanaman Kind of Plants	2019	2020	2021	2022 <sup>x</sup>
(1)	(2)	(3)	(4)	(5)
<b>Sayuran/Vegetables:</b>				
Bawang Merah/Shallots	-	-	-	-
Cabai Besar/TW/Teropong Chili/Big Chili	-	-	-	-
Cabai Keiting/Curly Chili	...	...	-	1
Cabai Rawit/Chili/Cayenne Pepper	17	10	3	3
Kentang/Potato	...	...	-	-
Kubis/Cabbage	...	-	-	-
Tomat/Tomato	3	9	-	-
Bawang Putih/Garlic	-	-	-	-
Petsai/Sawi/Chinese Cabbage/ Mustard Green	14	6	1	1
Bayam/Spinach	-	-	-	10
Buncis/String Bean	-	3	2	-
Bawang Daun/Scallion	-	-	-	5
Kacang Panjang/Long Beans	-	5	2	-
Kangkung/Water Spinach	-	2	2	-
Kembang Kol/Cauliflower	-	-	-	-
Ketimun/Cucumber	-	-	-	-
Labu Siam/Chayote	-	-	-	-
Terung/Eggplant	6	4	-	-
Wortel/Carrot	-	-	-	-

Catatan/Note: ...

Sumber/Source: Badan Pusat Statistik, Statistik Pertanian Hortikultura SPH-SBS/BPS-Statistics Indonesia, Agricultural Statistic for Horticulture SPH-SBS

**Tabel**  
**5.2**  
**Table**

**Produksi Tanaman Sayuran dan Buah-buahan Semusim Menurut Jenis Tanaman di Kecamatan Kodi Bangedo (kuintal), 2019–2022**  
**Production of Seasonal Vegetables and Fruits by Kind of Plant in Kodi Bangedo Subdistrict (quintal), 2019–2022**

Jenis Tanaman <i>Kind of Plants</i>	2019	2020	2021	2022 <sup>x</sup>
(1)	(2)	(3)	(4)	(5)
<b>Sayuran/Vegetables:</b>				
Bawang Merah/ <i>Shallots</i>	-	-	-	-
Cabai Besar/TW/Teropong <i>Chili/Big Chili</i>	-	-	-	-
Cabai Keiting/ <i>Curly Chili</i>	...	...	-	45
Cabai Rawit/ <i>Chili/Cayenne Pepper</i>	106	70	465	340
Kentang/ <i>Potato</i>	...	...	-	-
Kubis/ <i>Cabbage</i>	...	-	-	-
Tomat/ <i>Tomato</i>	21	40	-	-
Bawang Putih/ <i>Garlic</i>	-	-	-	-
Petsai/Sawi/ <i>Chinese Cabbage/ Mustard Green</i>	42	16	50	40
Bayam/ <i>Spinach</i>	-	-	-	380
Buncis/ <i>String Bean</i>	-	7	200	-
Bawang Daun/ <i>Scallion</i>	-	-	-	150
Kacang Panjang/ <i>Long Beans</i>	-	28	70	-
Kangkung/ <i>Water Spinach</i>	-	6	135	-
Kembang Kol/ <i>Cauliflower</i>	-	-	-	-
Ketimun/ <i>Cucumber</i>	-	-	-	-
Labu Siam/ <i>Chayote</i>	-	-	-	-
Terung/ <i>Eggplant</i>	57	29	-	-
Wortel/ <i>Carrot</i>	-	-	-	-

Catatan/Note: ...  
Sumber/Source: Badan Pusat Statistik, Statistik Pertanian Hortikultura SPH-SBS/BPS-Statistics Indonesia, Agricultural Statistic for Horticulture SPH-SBS

**Tabel**  
**5.3**  
**Table**

**Luas Panen Tanaman Biofarmaka Menurut Jenis Tanaman  
di Kecamatan Kodi Bangedo (m<sup>2</sup>), 2019–2022**  
**Harvested Area of Medicinal Plants by Kind of Plant in Kodi  
Bangedo Subdistrict (m<sup>2</sup>), 2019–2022**

Jenis Tanaman Kind of Plants	2019	2020	2021	2022 <sup>x</sup>
(1)	(2)	(3)	(4)	(5)
Jahe/Ginger	-	-	-	-
Laos/Lengkuas/Galanga	-	-	-	-
Kencur/East Indian Galangal	-	-	-	-
Kunyit/Turmeric	-	-	-	-
Jeruk Nipis/Lime	...	...	-	-
Temulawak/Java Turmeric	-	-	-	-

Catatan/Note: ...

Sumber/Source: Badan Pusat Statistik, Statistik Pertanian Hortikultura SPH-TBF/BPS-Statistics Indonesia, Agricultural Statistic for Horticulture SPH-TBF

**Tabel 5.4** **Produksi Tanaman Biofarmaka Menurut Jenis Tanaman di Kecamatan Kodi Bangedo (kg), 2019–2022**  
**Table** **Production of Medicinal Plants by Kind of Plant in Kodi Bangedo Subdistrict (kg), 2019–2022**

Jenis Tanaman Kind of Plants	2019	2020	2021	2022 <sup>x</sup>
(1)	(2)	(3)	(4)	(5)
Jahe/Ginger	-	-	-	-
Laos/Lengkuas/Galanga	-	-	-	-
Kencur/East Indian Galangal	-	-	-	-
Kunyit/Turmeric	-	-	-	-
Jeruk Nipis/Lime	...	...	-	-
Temulawak/Java Turmeric	-	-	-	-

Catatan/Note: ...  
 Sumber/Source: Badan Pusat Statistik, Statistik Pertanian Hortikultura SPH-TBF/BPS-Statistics Indonesia, Agricultural Statistic for Horticulture SPH-TBF

**Tabel**  
**5.5**  
**Table**

**Luas Panen Tanaman Hias Menurut Jenis Tanaman di  
Kecamatan Kodi Bangedo (m<sup>2</sup>), 2019–2022**  
**Harvested Area of Ornamental Plants by Kind of Plant in  
Kodi Bangedo Subdistrict (m<sup>2</sup>), 2019–2022**

Jenis Tanaman Kind of Plants	2019	2020	2021	2022 <sup>x</sup>
(1)	(2)	(3)	(4)	(5)
Anggrek Pot/Pot Orchid	-	-	-	-
Anggrek Potong/Cut Orchid	...	...	-	-
Krisan/Chrysantemum	-	-	-	-
Mawar/Rose	-	-	-	-
Sedap Malam/Tuberose	-	-	-	-
Pisang-Pisangan/Heliconia	...	...	-	-
Pakis/Leather Leaf Fern	...	...	-	-

Catatan/Note: ...

Sumber/Source: Badan Pusat Statistik, Statistik Pertanian Hortikultura SPH-TH/BPS-Statistics Indonesia, Agricultural Statistik for Horticulture SPH-TH

**Tabel 5.6** **Produksi Tanaman Hias Menurut Jenis Tanaman di Kecamatan Kodi Bagedo (tangkai), 2019–2022**  
**Table** **Production of Ornamental Plants by Kind of Plant in Kodi Bagedo Subdistrict (stalks), 2019–2022**

Jenis Tanaman Kind of Plants	2019	2020	2021	2022 <sup>x</sup>
(1)	(2)	(3)	(4)	(5)
Anggrek Pot/Pot Orchid	-	-	-	-
Anggrek Potong/Cut Orchid	...	...	-	-
Krisan/Chrysantemum	-	-	-	-
Mawar/Rose	-	-	-	-
Sedap Malam/Tuberose	-	-	-	-
Pisang-Pisangan/Heliconia	...	...	-	-
Pakis/Leather Leaf Fern	...	...	-	-

Catatan/Note: ...  
 Sumber/Source: Badan Pusat Statistik, Statistik Pertanian Hortikultura SPH-TH/BPS-Statistics Indonesia, Agricultural Statistik for Horticulture SPH-TH

**Tabel** 5.7  
**Table**

**Produksi Buah-Buahan dan Sayuran Tahunan Menurut Jenis Tanaman di Kecamatan Kodi Bagedo (kuintal), 2019–2022**  
**Production of Annual Fruits and Vegetables by Kind of Plant in Kodi Bagedo Subdistrict (quintal), 2019–2022**

Jenis Tanaman <i>Kind of Plants</i>	2019	2020	2021	2022 <sup>x</sup>
(1)	(2)	(3)	(4)	(5)
<b>Buah–Buahan/Fruits:</b>				
Mangga/ <i>Mango</i>	640	-	355	845
Durian/ <i>Durian</i>	-	-	-	-
Jeruk Siam/ <i>Kepron/Orange/Tangerine</i>	-	-	-	-
Pisang/ <i>Banana</i>	1 516	200	353	156
Pepaya/ <i>Papaya</i>	2 032	468	940	735
Salak/ <i>Snakefruit</i>	-	-	-	-
Nenas/ <i>Pineapple</i>	250	4	224	406
Nangka/ <i>Cempedak/Jackfruit</i>	890	-	1 250	1 650
Alpukat/ <i>Avocado</i>	12	14	83	117
Belimbing/ <i>Star Fruit</i>	-	-	-	-
Jambu Air/ <i>Water Apple</i>	-	-	-	-
Jambu Biji/ <i>Guava</i>	-	-	-	-
Jeruk Besar/ <i>Pomelo</i>	20	10	27	42
Rambutan/ <i>Rambutan</i>	-	-	-	-
Sawo/ <i>Sapodilla</i>	-	-	-	-
Sirsak/ <i>Soursop</i>	16	8	16	16
Sukun/ <i>Breadfruit</i>	-	-	-	-

Catatan/Note: ...  
Sumber/Source: Badan Pusat Statistik, Statistik Pertanian Hortikultura SPH-BST/BPS-Statistics Indonesia, Agricultural Statistic for Horticulture SPH-BST







**ST 2023**

**SENSUS PERTANIAN**

**BerAKHLAK**

Berorientasi Pelayanan Akuntabel Kompeten  
Harmonis Loyal Adaptif Kolaboratif

**DATA**

**MENCERDASKAN BANGSA**

*Enlighten The Nation*



**BADAN PUSAT STATISTIK  
KABUPATEN SUMBA BARAT DAYA  
BPS-STATISTICS OF SUMBA BARAT DAYA REGENCY**