



KECAMATAN DALAM ANGKA WRINGIN

Wringin Subdistrict in Figures

2023



**BADAN PUSAT STATISTIK
KABUPATEN BONDOWOSO**

BPS-Statistics of Bondowoso Regency





KECAMATAN DALAM ANGKA WRINGIN

Wringin Subdistrict in Figures

2023



KECAMATAN WRINGIN DALAM ANGKA TAHUN 2023
Wringin Subdistrict in Figures
2023

ISSN: 0852-3339

No. Publikasi/*Publication Number*: 35110.2308

Katalog /*Catalog*:1102001.3511010

Ukuran Buku/*Book Size*: 14,8 cm x 21 cm

Jumlah Halaman/*Number of Pages* : xvi + 88 hal/*pages*

Naskah/*Manuscript*:

BPS Kabupaten Bondowoso

BPS-Statistics of Bondowoso Regency

Penyunting/*Editor*:

BPS Kabupaten Bondowoso

BPS-Statistics of Bondowoso Regency

Desain Kover/*Cover Design*:

BPS Kabupaten Bondowoso

BPS-Statistics of Bondowoso Regency

Ilustrasi Kover/*Cover Illustration*:

Campuran berbagai biji kopi oleh Parriwat Pannium di unsplash.com

Mixture of different kinds of coffee beans by Parriwat pannium on unsplash.com

Diterbitkan oleh/*Published by*:

©BPS Kabupaten Bondowoso/*BPS-Statistics of Bondowoso Regency*

Dicetak oleh/*Printed by*:

-

Dilarang mengumumkan, mendistribusikan, mengomunikasikan, dan/atau menggandakan sebagian atau seluruh isi buku ini untuk tujuan komersil tanpa izin tertulis dari Badan Pusat Statistik Kabupaten Bondowoso.

Prohibited to announce, distribute, communicate, and/or copy part or all of this book for commercial purpose without permission from BPS-Statistics Indonesia of Bondowoso Regency.

TIM PENYUSUN/TEAM MEMBERS

Pengarah/Director

Mohamad Isma'il, S. Si., M. Ec. Dev.

Penanggung Jawab/Persons in Charge

Mohamad Isma'il, S. Si., M. Ec. Dev.

Penyunting/Editors

Syaiful Nugroho Adi Saputro, SST.

Pengolah Data dan Penulis Naskah/Data Processor and Writers

Tim IPDS Kabupaten Bondowoso

Rista Maulidia, A. Md

Penata Letak/Layout Designers

Tim IPDS Kabupaten Bondowoso

<https://bondowosokab.go.id>

KONTRIBUTOR DATA/DATA CONTRIBUTORS

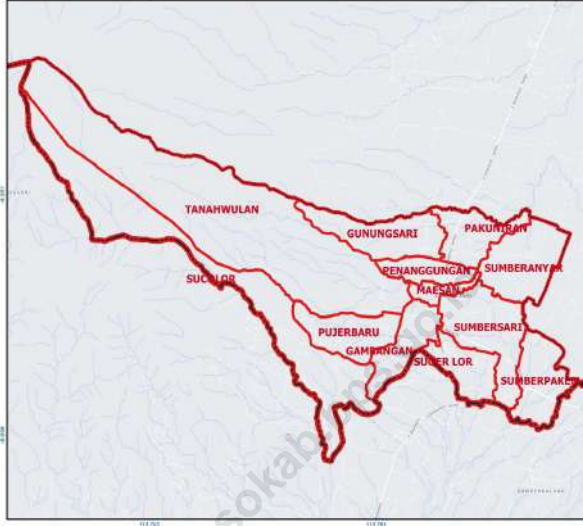
1. Kementerian Agama/*Ministry of Religious Affair*
2. Kementerian Pendidikan dan Kebudayaan/*Ministry of Education and Culture*
3. Badan Meteorologi Klimatologi dan Geofisika/*Meteorological, Climatology, and Geophysical Agency*
4. Badan Pusat Statistik/*BPS-Statistics Indonesia*
5. Dinas xxx
6. Dinas xxx

<https://bondowosokab.bps.go.id>

PETA WILAYAH KECAMATAN MAESAN MAP OF WRINGIN SUBDISTRICT

WA-2020

Peta Wilkerstat Kecamatan : MAESAN



3511010

Provinsi :
(DS) JAWA TIMUR
Kabupaten/Kota :
(11) BONDOWOSO
Kecamatan :
(005) MAESAN



LEGENDA

- Syarat Wilayah Kerja Daerah
- Batas Wilayah Kerja Daerah (*)
 - Batas Wilayah Kerja Desa/RT (*)
 - Batas Wilayah Kerja Kelurahan (*)
 - Batas Wilayah Desa/Kelurahan (*)

Nama Wilayah

Nama Perumahan



BADAN PUSAT STATISTIK

Peraturan
* Data ini adalah untuk keperluan umum dan tidak memiliki
Pondok Statistik (PT)

Skala:
1. 1:100.000 (Skala 1:100.000 - New Version 1:100.000 km)
2. 1:100.000 (Skala 1:100.000 - New Version 1:100.000 km)
3. 1:100.000 (Skala 1:100.000 - New Version 1:100.000 km)

<https://bondowosokab.go.id>

KEPALA BPS KABUPATEN BONDOWOSO
CHIEF STATISTICIAN OF BONDOWOSO REGENCY



Mudji Setijo, SST, M.Si



KATA PENGANTAR

Kecamatan Wringin Dalam Angka 2023 merupakan publikasi tahunan yang diterbitkan oleh BPS Kabupaten Bondowoso. Kami menyadari bahwa publikasi ini belum sepenuhnya memenuhi harapan semua pihak pengguna data, namun diharapkan publikasi ini dapat membantu melengkapi penyusunan rencana pembangunan di Kabupaten Bondowoso khususnya Kecamatan Wringin.

Publikasi ini dapat tersusun berkat kerja sama dan bantuan dari berbagai pihak baik instansi pemerintah maupun swasta. Kepada semua pihak yang telah berpartisipasi dalam penyusunan publikasi ini disampaikan penghargaan dan terima kasih yang sebesar-besarnya.

Saran dan kritik yang membangun dari para pembaca dan pengguna data sangat kami harapkan agar ke depannya publikasi ini semakin baik dan dapat memenuhi kebutuhan dari para pembaca dan pengguna data.

Bondowoso , September 2023
Kepala BPS
Kabupaten Bondowoso

Mudji Setijo, SST, M.Si



PREFACE

Wringin Subdistrict in Figures 2023 is an annual publication published by BPS-Statistic of Bondowoso Regency. We realize that this publication has not fully met the expectations of all data users, but it is hoped that this publication can help complete the preparation of development plans in Bondowoso regency, especially in Wringin Subdistrict.

This publication was released because of the cooperation and assistance of various parties, both government and private agencies. We wish to express our deepest gratitude to all those who have participated in the preparation of this publication.

We really hope for suggestion and constructive criticism from readers and data users so that in the future this publication will be even better and able to meet the needs of readers and data users.

*Bondowoso, September 2023
Chief Statistician of
Bondowoso Regency*

Mohamad Isma'il., S. Si., M. Ec. Dev.

DAFTAR ISI/CONTENTS

	Halaman <i>Page</i>
Kata Pengantar/ <i>Preface</i>	xii
Daftar Isi/ <i>Contents</i>	xiii
Daftar Tabel/ <i>List of Tables</i>	xv
Daftar Gambar/ <i>List of Figures</i>	xxi
Penjelasan Umum/ <i>Explanatory Notes</i>	xxiv
Daftar Singkatan/ <i>List of Abbreviation</i>	xxvi
1. Geografi dan Iklim/ <i>Geography and Climate</i>	1
2. Pemerintahan/ <i>Government</i>	11
3. Penduduk/ <i>Population</i>	21
4. Sosial dan Kesejahteraan Rakyat/ <i>Social and Welfare</i>	31
5. Pertanian/ <i>Agriculture</i>	59
6. Pariwisata, Transportasi, dan Komunikasi/ <i>Tourism, Transportation, and Communication</i>	73
7. Perbankan, Koperasi, dan Perdagangan/ <i>Banking, Cooperative, and Trade</i>	85

DAFTAR TABEL/LIST OF TABLES

	Halaman Page
1. GEOGRAFI DAN IKLIM/GEOGRAPHY AND CLIMATE	
1.1 KEADAAN GEOGRAFI GEOGRAPHY CONDITION	
1.1.1 Luas Daerah Menurut Desa/Kelurahan di Kecamatan Wringin, 2023 <i>Total Area by Villages/Kelurahan in Wringin Subdistrict, 2023.....</i>	7
1.1.2 Jarak ke Ibukota Kecamatan dan Ibukota Kabupaten/Kota Menurut Desa/Kelurahan di Kecamatan Wringin (km), 2023 <i>Distance to the Subdistrict Capital and Regency/Municipal Capital by Villages/Kelurahan in Wringin Subdistrict (km), 2023</i>	8
1.1.3 Tinggi Wilayah Di Atas Permukaan Laut Menurut Desa/ Kelurahan di Kecamatan Wringin (mdpl), 2023 <i>Altitude by Village in Wringin Subdistrict (m.a.s.l), 2023</i>	9
2. PEMERINTAHAN/GOVERNMENT	
2.1 WILAYAH ADMINISTRATIF ADMINISTRATIVE AREA	
2.1.1 Jumlah Rukun Warga (RW) dan Rukun Tetangga (RT) Menurut Desa/Kelurahan di Kecamatan Wringin, 2023 <i>Number of Rukun Warga and Rukun Tetangga by Villages/ Kelurahan in Wringin Subdistrict, 2023</i>	17
2.2 SUMBER DAYA MANUSIA HUMAN RESOURCES	
2.2.1 Jumlah Pegawai Negeri Sipil Menurut Pemerintah Daerah dan Jenis Kelamin, 2023 <i>Number of Civil Servants by Local Government and Sex, 2023</i>	18
2.2.2 Jumlah Pegawai Negeri Sipil Pemerintah Daerah Kecamatan Wringin Menurut Tingkat Pendidikan dan Jenis Kelamin, 2023 <i>Number of Civil Servants of Wringin Subistrict Government by Educational Level and Sex, 2023</i>	19

3.	PENDUDUK/POPULATION	
3.1	Penduduk, Distribusi Persentase Penduduk, Kepadatan Penduduk, Rasio Jenis Kelamin Penduduk Menurut Desa/Kelurahan di Kecamatan Wringin, 2023 <i>Population, Percentage Distribution of Population, Population Density, and Population Sex Ratio by Villages/Kelurahan in wringin Subdistrict, 2023</i>	27
3.2	Jumlah Penduduk Menurut Kelompok Umur dan Jenis Kelamin di Kecamatan Wringin, 2023 <i>Population by Age Groups and Sex in Wringin Subdistrict, 2023</i>	29
4.	SOSIAL DAN KESEJAHTERAAN RAKYAT/SOCIAL AND WELFARE	
4.1	PENDIDIKAN EDUCATION	
4.1.1	Banyaknya Desa ¹ /Kelurahan yang Memiliki Fasilitas Sekolah Menurut Tingkat Pendidikan di Kecamatan Wringin, 2020–2022 <i>Number of Villages¹/Kelurahan Having Educational Facilities by Educational Level in Wringin Subdistrict, 2020–2022</i>	37
4.1.2	Jumlah Sekolah Menurut Tingkat Pendidikan di Kecamatan Wringin, 2021/2022 dan 2022/2023 <i>Number of Schools by Educational Level in Wringin Subdistrict, 2021/2022 and 2022/2023</i>	38
4.1.3	Jumlah Guru Menurut Tingkat Pendidikan di Kecamatan Wringin, 2021/2022 dan 2022/2023 <i>Number of Teachers by Educational Level in Wringin Subdistrict, 2021/2022 and 2022/2023</i>	39
4.1.4	Jumlah Murid Menurut Tingkat Pendidikan di Kecamatan Wringin, 2021/2022 dan 2022/2023 <i>Number of Pupils by Educational Level in Wringin Subdistrict, 2021/2022 and 2022/2023</i>	40
4.2	KESEHATAN HEALTH	
4.2.1	Banyaknya Desa ¹ /Kelurahan yang Memiliki Sarana Kesehatan Menurut Jenis Sarana Kesehatan di Kecamatan Wringin, 2020–2022	

	<i>Number of Villages'/Kelurahan Health Facilities by Type of Health Facilities in Wringin Subdistrict, 2020–2022.....</i>	41
4.2.2	Banyaknya Warga Penderita Kekurangan Gizi Menurut Desa/Kelurahan di Kecamatan Wringin, 2022 <i>Number of People with Malnutrition by Villages/Kelurahan in Wringin Subdistrict, 2022</i>	42
4.3	PERUMAHAN DAN LINGKUNGAN HOUSING AND ENVIRONMENT	
4.3.1	Banyaknya Desa/Kelurahan Menurut Sumber Air Minum Sebagian Besar Keluarga di Kecamatan Wringin, 2020–2022 <i>Number of Villages/Kelurahan by Drinking Water Source of Majority Family in Wringin Subdistrict, 2020–2022.....</i>	43
4.3.2	Banyaknya Keluarga Menurut Desa/Kelurahan dan Jenis Pengguna Listrik di Kecamatan Wringin, 2022 <i>Number of Family by Villages/Kelurahan and Type of Electricity Consumer in Wringin Subdistrict, 2022</i>	44
4.3.3	Banyaknya Desa/Kelurahan Menurut Sumber Penerangan Jalan Utama Desa/Kelurahan di Kecamatan Wringin, 2020–2022 <i>Number of Villages/Kelurahan by Source of Villages/Kelurahan's Main Street Illumination in Wringin Subdistrict, 2020–2022</i>	45
4.3.4	Banyaknya Desa/Kelurahan Menurut Penggunaan Fasilitas Tempat Buang Air Besar Sebagian Besar Keluarga di Kecamatan Wringin, 2020–2022 <i>Number of Villages/Kelurahan by Toilet Facility Used by Majority Family in Wringin Subdistrict, 2020–2022.....</i>	46
4.3.5	Banyaknya Desa/Kelurahan Menurut Jenis Bahan Bakar untuk Memasak yang Digunakan Sebagian Besar Keluarga di Kecamatan Wringin, 2022 <i>Number of Villages/Kelurahan by Type of Cooking Fuel Used by Majority Family in Wringin Subdistrict, 2022</i>	47
4.4	AGAMA DAN SOSIAL LAINNYA RELIGION AND OTHER SOCIAL AFFAIRS	
4.4.1	Jumlah Tempat Peribadatan Menurut Desa/ Kelurahan di Kecamatan Wringin, 2022 <i>Number of Worship Places by Villages/Kelurahan in Wringin Subdistrict, 2022</i>	48

4.4.2	<p>Banyaknya Kejadian Bencana Alam Menurut Desa/Kelurahan dan Jenis Bencana Alam di Kecamatan Wringin, 2022 <i>Number of Natural Disaster Events by Villages/Kelurahan and Type of Natural Disaster in Wringin Subdistrict, 2022</i></p>	49
4.4.3	<p>Banyaknya Korban Jiwa Akibat Bencana Alam Menurut Desa/ Kelurahan dan Jenis Bencana Alam di Kecamatan Wringin, 2022 <i>Number of Fatalities Due to Natural Disasters by Villages/Kelurahan and Type of Natural Disaster in Wringin Subdistrict, 2022</i></p>	52
4.4.4	<p>Keberadaan Fasilitas/Upaya Antisipasi/Mitigasi Bencana Alam Menurut Desa/Kelurahan di Kecamatan Wringin, 2022 <i>Existence of Facilities/Efforts for Anticipation/Mitigation of Natural Disasters by Villages/Kelurahan by Villages/Kelurahan in Wringin Subdistrict, 2022</i></p>	55
4.4.5	<p>Banyaknya Desa/Kelurahan yang Memiliki Kelompok Kegiatan Olahraga Menurut Jenis Olahraga dan Ketersediaan Fasilitas/Lapangan Olahraga di Kecamatan Wringin, 2022 <i>Number of Villages/Kelurahan Having Sport Activities Groups by Type of Sport and Availability of Sport Facilities/Fields in Wringin Subdistrict, 2022</i></p>	57
5. PERTANIAN/AGRICULTURE		
5.1	<p>Luas Panen Tanaman Sayuran dan Buah-buahan Semusim Menurut Jenis Tanaman di Kecamatan Wringin (ha), 2020–2022 <i>Harvested Area of Seasonal Vegetables and Fruits by Kind of Plant in Wringin Subdistrict (ha), 2020–2022</i></p>	65
5.2	<p>Produksi Tanaman Sayuran dan Buah-buahan Semusim Menurut Jenis Tanaman di Kecamatan Wringin (kuintal), 2020–2022 <i>Production of Seasonal Vegetables and Fruits by Kind of Plant in Wringin Subdistrict (quintal), 2020–2022</i></p>	66
5.3	<p>Luas Panen Tanaman Biofarmaka Menurut Jenis Tanaman di Kecamatan Wringin (m²), 2020–2022 <i>Harvested Area of Medicinal Plants by Kind of Plant in Wringin Subdistrict (m²), 2020–2022</i></p>	67
5.4	<p>Produksi Tanaman Biofarmaka Menurut Jenis Tanaman di Kecamatan Wringin (kg), 2020–2022</p>	

	Halaman Page
	68
5.5	69
5.6	70
5.7	71
6.	
6.1	
6.1.1	79
6.2	
6.2.1	80
6.3	
6.2.2	

	<i>Number of Post Office/Subsidiary of Post Office, Mobile Portal Service, Private Expedition Service Company by Villages/Kelurahan in Wringin Subdistrict, 2022.....</i>	82
6.3.1	Jumlah Menara Telepon seluler dan Operator Layanan Komunikasi Telepon Seluler Menurut Desa/Kelurahan di Kecamatan Wringin, 2022 <i>Number of Base Transceiver Station (BTS) and Cellular Phone Communication Service Operators by Villages/Kelurahan in Wringin Subdistrict, 2022</i>	83
6.3.2	Kekuatan Sinyal Telepon Seluler dan Jenis Sinyal Internet Telepon Seluler Menurut Desa/Kelurahan di Kecamatan Wringin, 2022 <i>The Strenght of Celular Phone Signal by Villages/Kelurahan in Wringin Subdistrict, 2022</i>	84
7.	PERBANKAN, KOPERASI, DAN PERDAGANGAN/BANKING, COOPERATIVE, AND TRADE	
7.1	Banyaknya Sarana Lembaga Keuangan Bank Menurut Desa/Kelurahan dan Jenis Bank di Kecamatan Wringin, 2022 <i>Number of Bank by Villages/Kelurahan and Type of Bank in Wringin Subdistrict, 2022</i>	91
7.2	Banyaknya Koperasi Aktif Menurut Menurut Desa/Kelurahan dan Jenis Koperasi di Kecamatan Wringin, 2022 <i>Number of Cooperative by Villages/Kelurahan and Type of Cooperative in Wringin Subdistrict, 2022.....</i>	92
7.3	Banyaknya Sarana Perdagangan Menurut Desa/Kelurahan dan Jenis Sarana Perdagangan di Kecamatan Wringin, 2022 <i>Number of Trade Facilities by Villages/Kelurahan and Type of Trade Facilities in Wringin Subdistrict, 2022.....</i>	94

DAFTAR GAMBAR/LIST OF FIGURES

	Halaman Page
1.1 Luas Daerah menurut Desa/Kelurahan (%), 2021	
..... <i>Total Area by Village/Kelurahan (%), 2021</i>	6
1.2 Jarak ke Ibukota Kecamatan Menurut Desa/ Kelurahan di Kecamatan XXX (km), 2021	
..... <i>Distance to the Subdistrict Capital by Village/Kelurahan in XXX Subdistrict (km), 2021</i>	7
2.1 ...	
.....	
.....	16
2.2 ...	
.....	
.....	17
3.1 ...	
.....	
.....	26
3.2 ...	
.....	
.....	27
4.1 ...	
.....	
.....	36
4.2 ...	
.....	
.....	37
5.1 ...	
.....	
.....	64
5.2 ...	
.....	
.....	65

6.1	...	78
6.2	...	79
7.1	...	92
7.2	...	93

<https://bondowosokab.bps.go.id>

PENJELASAN UMUM/EXPLANATORY NOTES

Tanda-tanda, satuan-satuan, dan lain-lainnya yang digunakan dalam publikasi ini adalah sebagai berikut:

Symbols, measurement units, and acronyms which are used in this publication, are as follows:

1. TANDA-TANDA/SYMBOLS

Data tidak tersedia/ <i>Data not available</i>	: ...
Tidak ada atau nol / <i>Null or zero</i>	: -
Data dapat diabaikan/ <i>Data negligible</i>	: 0
Tanda decimal/ <i>Decimal point</i>	: ,
Data tidak dapat ditampilkan/ <i>Not applicable</i>	: NA
Angka estimasi/ <i>Estimated figures</i>	: e
Angka diperbaiki/ <i>Revised figures</i>	: r
Angka sementara/ <i>Preliminary figures</i>	: x
Angka sangat sementara/ <i>Very preliminary figures</i>	: xx
Angka sangat sangat sementara/ <i>Very very preliminary figures</i>	: xxx

2. SATUAN/UNITS

barel/ <i>barrel</i>	: 158,99 liter/ <i>litres</i> = 1/6,2898 m ³
hektar (ha)/ <i>hectare (ha)</i>	: 10 000 m ²
kilometer (km)/ <i>kilometres (km)</i>	: 1 000 meter/ <i>meters (m)</i>
knot/ <i>knot</i>	: 1,8523 km/jam (<i>km/hour</i>)
kuintal/ <i>quintal</i>	: 100 kg
KWh	: 1 000 Watt hour
MWh	: 1 000 KWh
liter (untuk beras)/ <i>litre (for rice)</i>	: 0,80 kg
MMSCF	: 1/35,3 m ³
metrik ton (m.ton)/ <i>metric ton (m. ton)</i>	: 0,98421 long ton = 1 000 kg
ons/ <i>ounce</i>	: 28,31 gram/ <i>grams</i>
ton	: 1 000 kg

Satuan lain: buah, dus, butir, helai/lembar, kaleng, batang, pulsa, ton kilometer (ton-km), jam, menit, persen (%).

Other units: unit, pack, pieces, sheet, tin, pulse, ton-kilometres(ton-km), hour, minute, percent (%).

Perbedaan angka di belakang koma disebabkan oleh pembulatan angka.
The difference in decimal numbers is caused by rounding.



DAFTAR SINGKATAN/LIST OF ABBREVIATION

SI	: Stasiun Iklim/ <i>Climate Station</i>
SMPK	: Stasiun Meterologi Pertanian Khusus/ <i>Special Agricultural Meteorological Station</i>
t.t	: Tempat tidur/ <i>Bed</i>
BCG	: Bacillus Calmette Guerin
DPT	: Difteri, Pertusis, Tetanus/ <i>Diphtheria, Tetanus, and Pertussis</i>
TT	: Tetanus Toxoid
IOT	: Industri Obat Tradisional/ <i>Traditional Medicine Industry</i>
IKOT	: Industri Kecil Obat Tradisional/ <i>Traditional Medicine Small Industry</i>
Alkes	: Alat kesehatan/ <i>Health Kits</i>
PKRT	: Perbekalan Kesehatan Rumah tangga/ <i>Household Health Logistics</i>
Kompl	: Komplemen/ <i>Complement</i>
IRTP	: Industri Pangan Produksi Rumah Tangga/ <i>Foods Home Industry</i>
PBF	: Pedagang Besar Farmasi/ <i>Pharmacy Whole-seller</i>
GFK	: Gudang Farmasi Kab/Kota/Regency/ <i>Municipality Pharmacy Warehouse</i>
RB	: Rumah Bersalin/ <i>Delivery House</i>
Pustu	: Puskesmas pembantu/ <i>Auxiliary Public Health Center</i>
BP	: Balai Pengobatan/ <i>Polyclinic</i>
TPS	: Tempat Pembuangan Sampah Sementara / <i>landfill</i>
Jamkesmas	: Jaminan kesehatan masyarakat miskin/ <i>Poor public health insurance</i>
PJKMU	: Program Jaminan Kesehatan Masyarakat Umum/ <i>General Public Health Insurance Program</i>
SIUP	: Surat Ijin Usaha Perdagangan/ <i>Trading Permission Letter</i>
TDP	: Tanda Daftar Perusahaan/ <i>Company Registration Identity</i>
API	: Angka Pengenal Importir/ <i>Importer's Identity Number</i>

GEOGRAFI DAN IKLIM

Geography and Climate

<https://bondowosokab.bps.go.id>



ULASAN

Lorem ipsum dolor sit amet, consectetur adipiscing elit, sed diam nonummy nibh euismod tincidunt ut laoreet dolore magna aliquam erat volutpat. Ut wisi enim ad minim veniam, quis nostrud exerci tation ullamcorper suscipit lobortis nisl ut aliquip ex ea commodo consequat. Duis autem vel eum iriure dolor in hendrerit in vulputate velit esse molestie consequat, vel illum dolore eu feugiat nulla facilisis at vero eros et accumsan et iusto odio dignissim qui blandit praesent luptatum zzril delenit augue dui dolore te feugait nulla facilisi.

Lorem ipsum dolor sit amet, consectetur adipiscing elit, sed diam nonummy nibh euismod tincidunt ut laoreet dolore magna aliquam erat volutpat. Ut wisi enim ad minim veniam, quis nostrud exerci tation ullamcorper suscipit lobortis nisl ut aliquip ex ea commodo consequat. Duis autem vel eum iriure dolor in hendrerit in vulputate velit esse molestie consequat, vel illum dolore eu feugiat nulla facilisis at vero eros et accumsan et iusto odio dignissim qui blandit praesent luptatum zzril delenit augue dui dolore te feugait nulla facilisi.

Lorem ipsum dolor sit amet, consectetur adipiscing elit, sed.

DESCRIPTION

Lorem ipsum dolor sit amet, consectetur adipiscing elit, sed diam nonummy nibh euismod tincidunt ut laoreet dolore magna aliquam erat volutpat. Ut wisi enim ad minim veniam, quis nostrud exerci tation ullamcorper suscipit lobortis nisl ut aliquip ex ea commodo consequat. Duis autem vel eum iriure dolor in hendrerit in vulputate velit esse molestie consequat, vel illum dolore eu feugiat nulla facilisis at vero eros et accumsan et iusto odio dignissim qui blandit praesent luptatum zzril delenit augue dui dolore te feugait nulla facilisi.

Lorem ipsum dolor sit amet, consectetur adipiscing elit, sed diam nonummy nibh euismod tincidunt ut laoreet dolore magna aliquam erat volutpat. Ut wisi enim ad minim veniam, quis nostrud exerci tation ullamcorper suscipit lobortis nisl ut aliquip ex ea commodo consequat. Duis autem vel eum iriure dolor in hendrerit in vulputate velit esse molestie consequat, vel illum dolore eu feugiat nulla facilisis at vero eros et accumsan et iusto odio dignissim qui blandit praesent luptatum zzril delenit augue dui dolore te feugait nulla facilisi.

Lorem ipsum dolor sit amet, consectetur adipiscing elit, sed.

<https://bondowosokab.bps.go.id>

Gambar 1.1
Figures

Luas Daerah menurut Desa/Kelurahan (%), 2023
Total Area by Village/Kelurahan (%), 2023

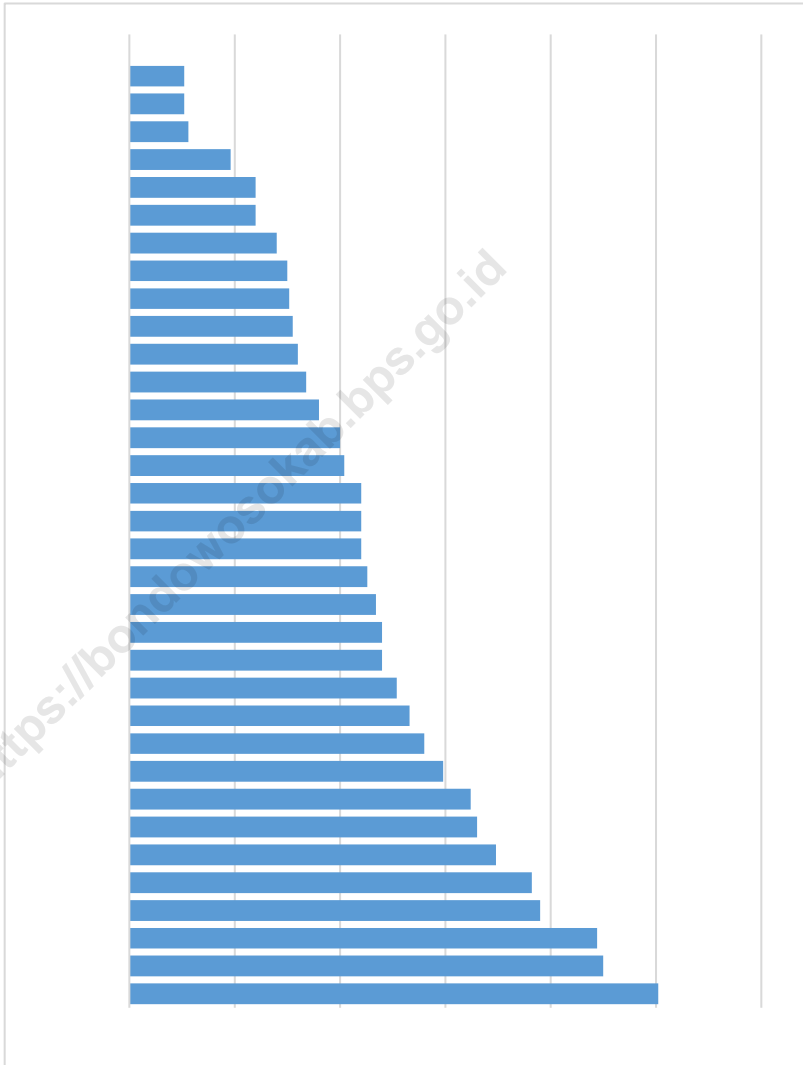


Gambar 1.1

Sumber/Source :

Gambar 1.2
Figures

Jarak ke Ibukota Kecamatan Menurut Desa/Kelurahan di Kecamatan Maesan (km), 2022
Distance to the Subdistrict Capital by Village/Kelurahan in XXX Subdistrict (km), 2022



Sumber/Source: ...

1.1 KEADAAN GEOGRAFI GEOGRAPHY CONDITION

Tabel 1.1.1 **Luas Daerah Menurut Desa/Kelurahan di Kecamatan Wringin, 2023**
Table *Total Area by Villages/Kelurahan in Wringin Subdistrict, 2023*

Desa/Kelurahan <i>Village/Kelurahan</i>	Luas <i>Total Area</i> (km ² /sq.km)	Persentase terhadap Luas <i>Kecamatan</i> <i>Percentage to Subdistrict Area</i>
(1)	(2)	(3)
Ambulu	2,123	3.90
Bukor	1,543	2.83
Sumbermalang	4,556	8.37
Jambewungu	4,973	9.13
Gubrih	6,415	11.78
Ampelan	3,967	7.29
Banyuwulu	8,093	14.86
Jatitamban	2,876	5.28
Jatisari	2,596	4.77
Glingseran	2,856	5.25
Banyuputih	3,013	5.53
Wringin	6,704	12.31
Sumbercanting	4,734	8.69
Kecamatan Wringin	54,449	100

Catatan/Note: ...

Sumber/Source: ...

Tabel 1.1.2 **Jarak ke Ibukota Kecamatan dan Ibukota Kabupaten/Kota Menurut Desa/Kelurahan di Kecamatan Wringin (km), 2023**
Distance to the Subdistrict Capital and Regency/Municipal Capital by Villages/Kelurahan in Wringin Subdistrict (km), 2023

Desa/Kelurahan <i>Village/Kelurahan</i>	Jarak ke Ibukota Kecamatan <i>Distance to Subdistrict Capital</i>	Jarak ke Ibukota Kabupaten/ Kota <i>Distance to Regency/Municipal Capital</i>
(1)	(2)	(3)
Ambulu	3,2	19,2
Bukor	3,8	19,8
Sumbermalang	3,2	19,2
Jambewungu	4,2	20,2
Gubrih	6,2	22,2
Ampelan	4,1	20,1
Banyuwulu	1,0	17
Jatitamban	3,0	19
Jatisari	2,0	18
Glingseran	2,2	18,2
Banyuputih	1,7	17,7
Wringin	0,2	16,2
Sumbercanting	2,9	18,9

Catatan/Note: ...

Sumber/Source: BPS, Pendataan Potensi Desa (Podes) 2021/BPS-Statistics Indonesia, Village Potential Data Collecting 2021

Tabel 1.1.3
Table

**Tinggi Wilayah Di Atas Permukaan Laut Menurut Desa/
Kelurahan di Kecamatan Wringin (mdpl), 2023**
Altitude by Village in Wringin Subdistrict (m.a.s.l), 2023

Desa/Kelurahan Village/Kelurahan	Tinggi Wilayah Altitude (m.a.s.l)
(1)	(2)
Ambulu	506
Bukor	482
Sumbermalang	473
Jambewungu	458
Gubrih	474
Ampelan	477
Banyuwulu	496
Jatitamban	480
Jatisari	478
Glingseran	483
Banyuputih	503
Wringin	502
Sumbercanting	516

Catatan/Note:

Sumber/Source:

<https://bondowosokab.bps.go.id>

2

PEMERINTAHAN

Government

<https://bondbps.kab.bps.go.id>



ULASAN

Lorem ipsum dolor sit amet, consectetur adipiscing elit, sed diam nonummy nibh euismod tincidunt ut laoreet dolore magna aliquam erat volutpat. Ut wisi enim ad minim veniam, quis nostrud exerci tation ullamcorper suscipit lobortis nisl ut aliquip ex ea commodo consequat. Duis autem vel eum iriure dolor in hendrerit in vulputate velit esse molestie consequat, vel illum dolore eu feugiat nulla facilisis at vero eros et accumsan et iusto odio dignissim qui blandit praesent luptatum zzril delenit augue dui dolore te feugait nulla facilisi.

Lorem ipsum dolor sit amet, consectetur adipiscing elit, sed diam nonummy nibh euismod tincidunt ut laoreet dolore magna aliquam erat volutpat. Ut wisi enim ad minim veniam, quis nostrud exerci tation ullamcorper suscipit lobortis nisl ut aliquip ex ea commodo consequat. Duis autem vel eum iriure dolor in hendrerit in vulputate velit esse molestie consequat, vel illum dolore eu feugiat nulla facilisis at vero eros et accumsan et iusto odio dignissim qui blandit praesent luptatum zzril delenit augue dui dolore te feugait nulla facilisi.

Lorem ipsum dolor sit amet, consectetur adipiscing elit, sed.

DESCRIPTION

Lorem ipsum dolor sit amet, consectetur adipiscing elit, sed diam nonummy nibh euismod tincidunt ut laoreet dolore magna aliquam erat volutpat. Ut wisi enim ad minim veniam, quis nostrud exerci tation ullamcorper suscipit lobortis nisl ut aliquip ex ea commodo consequat. Duis autem vel eum iriure dolor in hendrerit in vulputate velit esse molestie consequat, vel illum dolore eu feugiat nulla facilisis at vero eros et accumsan et iusto odio dignissim qui blandit praesent luptatum zzril delenit augue dui dolore te feugait nulla facilisi.

Lorem ipsum dolor sit amet, consectetur adipiscing elit, sed diam nonummy nibh euismod tincidunt ut laoreet dolore magna aliquam erat volutpat. Ut wisi enim ad minim veniam, quis nostrud exerci tation ullamcorper suscipit lobortis nisl ut aliquip ex ea commodo consequat. Duis autem vel eum iriure dolor in hendrerit in vulputate velit esse molestie consequat, vel illum dolore eu feugiat nulla facilisis at vero eros et accumsan et iusto odio dignissim qui blandit praesent luptatum zzril delenit augue dui dolore te feugait nulla facilisi.

Lorem ipsum dolor sit amet, consectetur adipiscing elit, sed.

<https://bondowosokab.bps.go.id>

Gambar 2.1 ...
Figures ...



Gambar 2.1

Sumber/Source : ...

Gambar 2.2 ...
Figures ...



Sumber/Source : ...

2.1 WILAYAH ADMINISTRATIF ADMINISTRATIVE AREA

Tabel 2.1.1 Jumlah Rukun Warga (RW) dan Rukun Tetangga (RT) Menurut Desa/Kelurahan di Kecamatan Wringin, 2022
Table *Number of Rukun Warga and Rukun Tetangga by Villages'/Kelurahan in Wringin Subdistrict, 2022*

Desa/Kelurahan <i>Village/Kelurahan</i>	Rukun Warga (RW) <i>Rukun Warga</i>	Rukun Tetangga (RT) <i>Rukun Tetangga</i>
(1)	(2)	(3)
Ambulu	4	13
Bukor	6	11
Sumbermalang	3	10
Jambewungu	3	10
Gubrih	6	23
Ampelan	5	24
Banyuwulu	7	24
Jatitamban	4	13
Jatisari	5	14
Glingseran	2	13
Banyuputih	4	11
Wringin	18	52
Sumbercanting	11	23
Kecamatan Tenggarang	78	241

Sumber/Source: Master SLS Semester 2 Tahun 2022 Badan Pusat Statistik Kabupaten Bondowoso/Master SLS 2nd Semester 2022 of BPS-Statistic of Bondowoso Regency

2.2 SUMBER DAYA MANUSIA HUMAN RESOURCES

Tabel 2.2.1 Jumlah Pegawai Negeri Sipil Menurut Pemerintah Daerah dan Jenis Kelamin, 2022
Table *Number of Civil Servants by Local Government and Sex, 2022*

Pemerintah Daerah <i>Local Government</i>	Laki-Laki <i>Male</i>	Perempuan <i>Female</i>	Jumlah <i>Total</i>
(1)	(2)	(3)	(4)
Pemerintah Daerah Kecamatan Wringin			
Pemerintah Daerah Desa Ambulu			
Pemerintahan Desa Bukor			
Pemerintahan Desa Sumber Malang			
Pemerintahan Desa Jambe Wungu			
Pemerintahan Desa Gubrih			
Pemerintahan Desa Ampelan			
Pemerintahan Desa Banyuwulu			
Pemerintahan Desa Jatitambani			
Pemerintahan Desa Jatisari			
Pemerintahan Desa Glingseran			
Pemerintah Desa Banyuputih			
Pemerintah Desa Wringin			
Pemerintah Desa Sumber Canting			

Catatan/Note: ...

Sumber/Source: ...

Tabel 2.2.2
Table

**Jumlah Pegawai Negeri Sipil Pemerintah Daerah
Kecamatan Wringin Menurut Tingkat Pendidikan dan
Jenis Kelamin, 2022**
*Number of Civil Servants of Wringin Subdistrict Government
by Educational Level and Sex, 2022*

Tingkat Pendidikan <i>Educational Level</i>	Laki-Laki <i>Male</i>	Perempuan <i>Female</i>	Jumlah <i>Total</i>
(1)	(2)	(3)	(4)
Sekolah Dasar (SD) <i>Primary School</i>			
SMP/Sederajat <i>Junior High School</i>			
SMA/Sederajat <i>Senior High School</i>			
Diploma I/Akta I <i>Diploma I/Akta I</i>			
Diploma II/Akta II <i>Diploma II/Akta II</i>			
Diploma III/Akta III <i>Diploma III/Akta III</i>			
Diploma IV/Akta IV <i>Diploma IV/Akta IV</i>			
S1/Sarjana <i>Under Graduate/Bachelor</i>			
S2/Pasca Sarjana <i>Graduate</i>			
S3/Doktor/Ph.D <i>Post Graduate</i>			
Jumlah/Total			

Catatan/Note: ...

Sumber/Source: ...

<https://bondowosokab.bps.go.id>

PENDUDUK

Population

<https://borsokab.bps.go.id>



ULASAN

Lorem ipsum dolor sit amet, consectetur adipiscing elit, sed diam nonummy nibh euismod tincidunt ut laoreet dolore magna aliquam erat volutpat. Ut wisi enim ad minim veniam, quis nostrud exerci tation ullamcorper suscipit lobortis nisl ut aliquip ex ea commodo consequat. Duis autem vel eum iriure dolor in hendrerit in vulputate velit esse molestie consequat, vel illum dolore eu feugiat nulla facilisis at vero eros et accumsan et iusto odio dignissim qui blandit praesent luptatum zzril delenit augue dui dolore te feugait nulla facilisi.

Lorem ipsum dolor sit amet, consectetur adipiscing elit, sed diam nonummy nibh euismod tincidunt ut laoreet dolore magna aliquam erat volutpat. Ut wisi enim ad minim veniam, quis nostrud exerci tation ullamcorper suscipit lobortis nisl ut aliquip ex ea commodo consequat. Duis autem vel eum iriure dolor in hendrerit in vulputate velit esse molestie consequat, vel illum dolore eu feugiat nulla facilisis at vero eros et accumsan et iusto odio dignissim qui blandit praesent luptatum zzril delenit augue dui dolore te feugait nulla facilisi.

Lorem ipsum dolor sit amet, consectetur adipiscing elit, sed.

DESCRIPTION

Lorem ipsum dolor sit amet, consectetur adipiscing elit, sed diam nonummy nibh euismod tincidunt ut laoreet dolore magna aliquam erat volutpat. Ut wisi enim ad minim veniam, quis nostrud exerci tation ullamcorper suscipit lobortis nisl ut aliquip ex ea commodo consequat. Duis autem vel eum iriure dolor in hendrerit in vulputate velit esse molestie consequat, vel illum dolore eu feugiat nulla facilisis at vero eros et accumsan et iusto odio dignissim qui blandit praesent luptatum zzril delenit augue dui dolore te feugait nulla facilisi.

Lorem ipsum dolor sit amet, consectetur adipiscing elit, sed diam nonummy nibh euismod tincidunt ut laoreet dolore magna aliquam erat volutpat. Ut wisi enim ad minim veniam, quis nostrud exerci tation ullamcorper suscipit lobortis nisl ut aliquip ex ea commodo consequat. Duis autem vel eum iriure dolor in hendrerit in vulputate velit esse molestie consequat, vel illum dolore eu feugiat nulla facilisis at vero eros et accumsan et iusto odio dignissim qui blandit praesent luptatum zzril delenit augue dui dolore te feugait nulla facilisi.

Lorem ipsum dolor sit amet, consectetur adipiscing elit, sed.

<https://bondowosokab.bps.go.id>

Gambar 3.1 ...
Figures ...



Sumber/Source :

Gambar 3.2 ...
Figures ...



Sumber/Source :

Tabel 3.1
Table

Penduduk, Distribusi Persentase Penduduk, Kepadatan Penduduk, Rasio Jenis Kelamin Penduduk Menurut Desa/ Kelurahan di Kecamatan Wringin, 2022
Population, Percentage Distribution of Population, Population Density, and Population Sex Ratio by Villages/ Kelurahan in Wringin Subdistrict, 2022

Desa/Kelurahan <i>Village/Kelurahan</i>	Penduduk/Population		
	Laki-Laki/Male	Perempuan/Female	Jumlah/Total
(1)	(2)	(3)	(4)
Ambulu			
Bukor			
Sumber Malang			
Jambe Wungu			
Gubrih			
Ampelan			
Banyuwulu			
Jatitamban			
Jatisari			
Glingserin			
Banyuputih			
Sumber Canting			
Kecamatan Wringin			

Lanjutan Tabel/*Continued Table 3.1*

Desa/Kelurahan Village/Kelurahan	Persentase Penduduk Percentage of Total Population	Kepadatan Penduduk (per Km²) Population Density per sq.km	Rasio Jenis Kelamin Penduduk Population Sex Ratio
(1)	(5)	(6)	(7)
Ambulu			
Bukor			
Sumber Malang			
Jambe Wungu			
Gubrih			
Ampelan			
Banyuwulu			
Jatitamban			
Jatisari			
Glingserin			
Banyuputih			
Sumber Canting			
Kecamatan Wringin			

Catatan/*Note*: ...

Sumber/*Source*: ...

Tabel 3.2
Table

Jumlah Penduduk Menurut Kelompok Umur dan Jenis Kelamin di Kecamatan Wringin, 2022
Population by Age Groups and Sex in Wringin Subdistrict, 2022

Kelompok Umur Age Groups	Jenis Kelamin/Sex		
	Laki-Laki Male	Perempuan Female	Jumlah Total
(1)	(2)	(3)	(4)
0 - 4			
5 - 9			
10 - 14			
15 - 19			
20 - 24			
25 - 29			
30 - 34			
35 - 39			
40 - 44			
45 - 49			
50 - 54			
55 - 59			
60 - 64			
65 - 69			
70 - 74			
75+			
Kecamatan Wringin			

Sumber/Source: Proyeksi Penduduk Juni 2022 BPS Kabupaten Bondowoso/Population Projection June 2022 of BPS-Statistic of Bondowoso Regency

<https://bondowosokab.bps.go.id>

4

SOSIAL DAN KESEJAHTERAAN RAKYAT

Social and Welfare



<https://bondowosokab.bps.go.id>

ULASAN

Lorem ipsum dolor sit amet, consectetur adipiscing elit, sed diam nonummy nibh euismod tincidunt ut laoreet dolore magna aliquam erat volutpat. Ut wisi enim ad minim veniam, quis nostrud exerci tation ullamcorper suscipit lobortis nisl ut aliquip ex ea commodo consequat. Duis autem vel eum iriure dolor in hendrerit in vulputate velit esse molestie consequat, vel illum dolore eu feugiat nulla facilisis at vero eros et accumsan et iusto odio dignissim qui blandit praesent luptatum zzril delenit augue dui dolore te feugait nulla facilisi.

Lorem ipsum dolor sit amet, consectetur adipiscing elit, sed diam nonummy nibh euismod tincidunt ut laoreet dolore magna aliquam erat volutpat. Ut wisi enim ad minim veniam, quis nostrud exerci tation ullamcorper suscipit lobortis nisl ut aliquip ex ea commodo consequat. Duis autem vel eum iriure dolor in hendrerit in vulputate velit esse molestie consequat, vel illum dolore eu feugiat nulla facilisis at vero eros et accumsan et iusto odio dignissim qui blandit praesent luptatum zzril delenit augue dui dolore te feugait nulla facilisi.

Lorem ipsum dolor sit amet, consectetur adipiscing elit, sed.

DESCRIPTION

Lorem ipsum dolor sit amet, consectetur adipiscing elit, sed diam nonummy nibh euismod tincidunt ut laoreet dolore magna aliquam erat volutpat. Ut wisi enim ad minim veniam, quis nostrud exerci tation ullamcorper suscipit lobortis nisl ut aliquip ex ea commodo consequat. Duis autem vel eum iriure dolor in hendrerit in vulputate velit esse molestie consequat, vel illum dolore eu feugiat nulla facilisis at vero eros et accumsan et iusto odio dignissim qui blandit praesent luptatum zzril delenit augue dui dolore te feugait nulla facilisi.

Lorem ipsum dolor sit amet, consectetur adipiscing elit, sed diam nonummy nibh euismod tincidunt ut laoreet dolore magna aliquam erat volutpat. Ut wisi enim ad minim veniam, quis nostrud exerci tation ullamcorper suscipit lobortis nisl ut aliquip ex ea commodo consequat. Duis autem vel eum iriure dolor in hendrerit in vulputate velit esse molestie consequat, vel illum dolore eu feugiat nulla facilisis at vero eros et accumsan et iusto odio dignissim qui blandit praesent luptatum zzril delenit augue dui dolore te feugait nulla facilisi.

Lorem ipsum dolor sit amet, consectetur adipiscing elit, sed.

<https://bondowosokab.bps.go.id>

Gambar 4.1 ...
Figures ...



Sumber/Source :

Gambar 4.2 ...
Figures ...



Sumber/Source :

4.1 PENDIDIKAN EDUCATION

Tabel 4.1.1 Banyaknya Desa¹/Kelurahan yang Memiliki Fasilitas Sekolah Menurut Tingkat Pendidikan di Kecamatan Wringin, 2020–2022
Number of Villages¹/Kelurahan Having Educational Facilities by Educational Level in Wringin Subdistrict, 2020–2022

Tingkat Pendidikan Educational Level	2020	2021	2022
(1)	(2)	(3)	(4)
Sekolah Dasar (SD) <i>Primary School</i>			13
Madrasah Ibtidaiyah (MI) <i>Madrasah Ibtidaiyah</i>			4
Sekolah Menengah Pertama (SMP) <i>Junior High School</i>			4
Madrasah Tsanawiyah (MTs) <i>Madrasah Tsanawiyah (MTs)</i>			9
Sekolah Menengah Atas (SMA) <i>Senior High School</i>			3
Sekolah Menengah Kejuruan (SMK) <i>Vocational High School</i>			1
Madrasah Aliyah (MA) <i>Madrasah Aliyah</i>			5
Akademi/Perguruan Tinggi <i>Academy/University</i>			0

-Sumber/Source: ¹ Kementerian Pendidikan, Kebudayaan, Riset, dan Teknologi, Sistem Data Pokok Pendidikan, data semester ganjil laporan sampai dengan 30 November 2021/Ministry of Education, Culture, Research, and Technology, Basic Education Data System, odd semester report data up to 30 November 2021

² Kementerian Agama, EMIS, data semester ganjil laporan sampai dengan 17 Februari 2022/Ministry of Religious Affairs, EMIS, odd semester report data up to 17 February 2022

Tabel 4.1.2 Jumlah Sekolah Menurut Tingkat Pendidikan di Kecamatan Wringin, 2021/2022 dan 2022/2023
Table Number of Schools by Educational Level in Wringin Subdistrict, 2021/2022 and 2022/2023

Tingkat Pendidikan Educational Level	Negeri/Public		Swasta/Private		Jumlah/Total	
	2021/2022	2022/2023	2021/2022	2022/2023	2021/2022	2022/2023
(1)	(2)	(3)	(4)	(5)	(6)	(7)
Taman Kanak-Kanak (TK) ¹ /Kindergarten ¹						
Raudatul Athfal (RA) ² Raudatul Athfal (RA) ²						
Sekolah Dasar (SD) ¹ Elementary Schools ¹		27		3		30
Madrasah Ibtidaiyah (MI) ² /Madrasah Ibtidaiyah (MI) ²		0		7		7
Sekolah Menengah Pertama (SMP) ¹ /Junior High Schools ¹		1		5		6
Madrasah Tsanawiyah (MTs) ² /Madrasah Tsanawiyah (MTs) ²		0		8		8
Sekolah Menengah Atas (SMA) ¹ /Senior High Schools ¹		0		3		3
Sekolah Menengah Kejuruan (SMK) ¹ Vocational High Schools ¹		1		3		4
Madrasah Aliyah (MA) ² Madrasah Aliyah (MA) ²		0		6		6

Catatan/Note: ³ Seluruh Raudatul Athfal (RA) berstatus swasta/All Raudatul Athfal (RA) are private

Sumber/Source: ¹ Kementerian Pendidikan, Kebudayaan, Riset, dan Teknologi, Sistem Data Pokok Pendidikan, data semester ganjil laporan sampai dengan 30 November 2021/Ministry of Education, Culture, Research, and Technology, Basic Education Data System, odd semester report data up to 30 November 2021

² Kementerian Agama, EMIS, data semester ganjil laporan sampai dengan 17 Februari 2022/Ministry of Religious Affairs, EMIS, odd semester report data up to 17 February 2022

Tabel 4.1.3
Table

Jumlah Guru Menurut Tingkat Pendidikan di Kecamatan Wringin, 2021/2022 dan 2022/2023
Number of Teachers by Educational Level in Wringin Subdistrict, 2021/2022 and 2022/2023

Tingkat Pendidikan Educational Level	Negeri/Public		Swasta/Private		Jumlah/Total	
	2021/2022	2022/2023	2021/2022	2022/2023	2021/2022	2022/2023
(1)	(2)	(3)	(4)	(5)	(6)	(7)
Taman Kanak-Kanak (TK) ¹ /Kindergarten ¹						
Raudatul Athfal (RA) ² Raudatul Athfal (RA) ²						
Sekolah Dasar (SD) ^{1,3} Elementary Schools ^{1,3}						
Madrasah Ibtidaiyah (MI) ² /Madrasah Ibtidaiyah (MI) ²						
Sekolah Menengah Pertama (SMP) ^{1,3} / Junior High Schools ^{1,3}						
Madrasah Tsanawiyah (MTs) ² /Madrasah Tsanawiyah (MTs) ²						
Sekolah Menengah Atas (SMA) ^{1,3} /Senior High Schools ^{1,3}						
Sekolah Menengah Kejuruan (SMK) ^{1,3,4} Vocational High Schools ^{1,3,4}						
Madrasah Aliyah (MA) ² Madrasah Aliyah (MA) ²						

Catatan/Note: ³ Jumlah guru termasuk kepala sekolah dan guru/The total of teachers including headmaster and teacher.

⁴ Guru yang mengajar di dua sekolah atau lebih dihitung di masing-masing sekolah/Teacher who taught in two schools or more counted in every school.

Sumber/Source: ¹ Kementerian Pendidikan, Kebudayaan, Riset, dan Teknologi, Sistem Data Pokok Pendidikan, data semester ganjil laporan sampai dengan 30 November 2021/Ministry of Education, Culture, Research, and Technology, Basic Education Data System, odd semester report data up to 30 November 2021

² Kementerian Agama, EMIS, data semester ganjil laporan sampai dengan 17 Februari 2022/Ministry of Religious Affairs, EMIS, odd semester report data up to 17 February 2022

Tabel 4.1.4 Jumlah Murid Menurut Tingkat Pendidikan di Kecamatan Maesan, 2021/2022 dan 2022/2023
Table Number of Pupils by Educational Level in Maesan Subdistrict, 2021/2022 and 2022/2023

Tingkat Pendidikan Educational Level	Negeri/Public		Swasta/Private		Jumlah/Total	
	2021/2022	2022/2023	2021/2022	2022/2023	2021/2022	2022/2023
(1)	(2)	(3)	(4)	(5)	(6)	(7)
Taman Kanak-Kanak (TK) ¹ /Kindergarten ¹						
Raudatul Athfal (RA) ² Raudatul Athfal (RA) ²						
Sekolah Dasar (SD) ¹ Elementary Schools ¹						
Madrasah Ibtidaiyah (MI) ² /Madrasah Ibtidaiyah (MI) ²						
Sekolah Menengah Pertama (SMP) ¹ /Junior High Schools ¹						
Madrasah Tsanawiyah (MTs) ² /Madrasah Tsanawiyah (MTs) ²						
Sekolah Menengah Atas (SMA) ¹ /Senior High Schools ¹						
Sekolah Menengah Kejuruan (SMK) ¹ Vocational High Schools ¹						
Madrasah Aliyah (MA) ² Madrasah Aliyah (MA) ²						

Sumber/Source: ¹ Kementerian Pendidikan, Kebudayaan, Riset, dan Teknologi, Sistem Data Pokok Pendidikan, data semester ganjil laporan sampai dengan 30 November 2021/Ministry of Education, Culture, Research, and Technology, Basic Education Data System, odd semester report data up to 30 November 2021

² Kementerian Agama, EMIS, data semester ganjil laporan sampai dengan 17 Februari 2022/Ministry of Religious Affairs, EMIS, odd semester report data up to 17 February 2022

4.2 KESEHATAN HEALTH

Tabel 4.2.1 Banyaknya Desa¹/Kelurahan yang Memiliki Sarana Kesehatan Menurut Jenis Sarana Kesehatan di Kecamatan Wringin, 2020–2022
Number of Villages¹/Kelurahan Health Facilities by Type of Health Facilities in Wringin Subdistrict, 2020–2022

Jenis Sarana Kesehatan <i>Type of Health Facilities</i>	2020	2021	2022
(1)	(2)	(3)	(4)
Rumah Sakit <i>Hospital</i>			0
Rumah Sakit Bersalin <i>Maternity Hospital</i>			0
Poliklinik/Balai Pengobatan <i>Polyclinic</i>			0
Puskesmas <i>Public Health Center</i>			1
Puskesmas Pembantu <i>Supporting Public Health Center</i>			0
Apotek <i>Pharmacy</i>			1

Sumber/Source: BPS, Pendataan Potensi Desa (Podes) 2019–2021/BPS-Statistics Indonesia, *Village Potential Data Collecting 2020–2022*

Tabel 4.2.2
Table

Banyaknya Warga Penderita Kekurangan Gizi Menurut Desa/Kelurahan di Kecamatan Wringin, 2022
Number of People with Malnutrition by Villages/Kelurahan in Wringin Subdistrict, 2022

Desa/Kelurahan Village/Kelurahan	2022
(1)	(2)
Ambulu	0
Bukor	0
Sumber Malang	0
Jambe Wungu	0
Gubrih	0
Ampelan	0
Banyuwulu	0
Jatitamban	0
Jatisari	0
Glingserin	0
Banyuputih	0
Wringin	0
Sumber Canting	0

Sumber/Source: BPS, Pendataan Potensi Desa (Podes) 2022/BPS-Statistics Indonesia, Village Potential Data Collecting 2022

4.3 PERUMAHAN DAN LINGKUNGAN HOUSING AND ENVIRONMENT

Tabel 4.3.1 **Banyaknya Desa/Kelurahan Menurut Sumber Air Minum Sebagian Besar Keluarga di Kecamatan Wringin, 2020–2022**
Table **Number of Villages/Kelurahan by Drinking Water Source of Majority Family in Wringin Subdistrict, 2020–2022**

Sumber Air Minum Source of Drinking Water	2020	2022	2022
(1)	(2)	(3)	(4)
Air Kemasan Bermerk/ <i>Branded Bottled Water</i>			0
Air Isi Ulang/ <i>Refil Water</i>			0
Leding Dengan Meteran/ <i>Metered Piped Water</i>			1
Leding Tanpa Meteran/ <i>Non Metered Piped Water</i>			0
Sumur Bor atau Pompa/ <i>Artesian Well or Pumped Water</i>			1
Sumur/ <i>Well</i>			1
Mata Air/ <i>Spring</i>			10
Sungai/Danau/Kolam/ Waduk/Situ/ Embung/Bendungan/ <i>River/Lake/Pond/ Reservoir/Dam</i>			0
Air Hujan/ <i>Rainwater</i>			0
PDAM			0

Sumber/*Source*: BPS, Pendataan Potensi Desa (Podes) 2019–2021/*BPS-Statistics Indonesia, Village Potential Data Collecting 2020–2022*

Tabel 4.3.2 Banyaknya Keluarga Menurut Desa/Kelurahan dan Jenis Pengguna Listrik di Kecamatan Wringin, 2022
Table *Number of Family by Villages/Kelurahan and Type of Electricity Consumer in Wringin Subdistrict, 2022*

Desa/Kelurahan <i>Village/Kelurahan</i>	Pengguna Listrik <i>Electricity Consumer</i>			Bukan Pengguna Listrik <i>Not Electricity Consumer</i>
	PLN <i>State Electricity Company</i>	Non PLN <i>Non-State Electricity Company</i>	Jumlah <i>Total</i>	
(1)	(2)	(3)	(4)	(5)
Ambulu	902	0	902	0
Bukor	807	0	807	0
Sumber Malang	1415	0	1415	0
Jambe Wungu	769	0	769	0
Gubrih	963	48	1011	0
Ampelan	912	0	912	0
Banyuwulu	1909	0	1909	0
Jatitamban	809	0	809	0
Jatisari	974	0	974	0
Glingserin	856	0	856	0
Banyuputih	1255	0	1255	0
Wringin	2862	0	2862	0
Sumber Canting	1605	0	1605	0
Kecamatan Wringin	16038	48	16086	0

Tabel 4.3.3
Table

Banyaknya Desa/Kelurahan Menurut Sumber Penerangan Jalan Utama Desa/Kelurahan di Kecamatan Wringin, 2020–2022
Number of Villages/Kelurahan by Source of Villages/Kelurahan's Main Street Illumination in Wringin Subdistrict, 2020–2022

Sumber Penerangan Jalan Utama <i>Source of Main Street Illumination</i>	2020	2021	2022
(1)	(2)	(3)	(4)
Listrik Pemerintah/ <i>State Electricity</i>	-	-	9
Listrik Non Pemerintah/ <i>Non-State Electricity</i>	-	-	2
Non Listrik/ <i>Non-Electric</i>	-	-	1

Sumber/Source: BPS, Pendataan Potensi Desa (Podes) 2019–2021/BPS-Statistics Indonesia, Village Potential Data Collecting 2020–2022

Tabel 4.3.4 Banyaknya Desa/Kelurahan Menurut Penggunaan Fasilitas Tempat Buang Air Besar Sebagian Besar Keluarga di Kecamatan Wringin, 2020–2022
Number of Villages/Kelurahan by Toilet Facility Used by Majority Family in Wringin Subdistrict, 2020–2022

Fasilitas Tempat Buang Air Besar <i>Toilet Facility</i>	2020	2021	2022
(1)	(2)	(3)	(4)
Jamban/Toilet			
Sendiri/Private			4
Bersama/Shared			9
Umum/Public			0
Bukan Jamban/Non-Toilet			
			0
Jumlah/Total			13

Sumber/Source: BPS, Pendataan Potensi Desa (Podes) 2019–2021/BPS-Statistics Indonesia, Village Potential Data Collecting 2020–2022

Tabel 4.3.5
Table

Banyaknya Desa/Kelurahan Menurut Jenis Bahan Bakar untuk Memasak yang Digunakan Sebagian Besar Keluarga di Kecamatan Wringin, 2022
Number of Villages/Kelurahan by Type of Cooking Fuel Used by Majority Family in Wringin Subdistrict, 2022

Jenis Bahan Bakar untuk Memasak <i>Type of Cooking Fuel</i>	2022
	(1)
Listrik/ <i>Electric</i>	0
Elpiji 5,5 kg/ <i>Blue Gas 5.5 kg-LPG</i>	0
Elpiji 12 kg/ <i>12 kg-LPG</i>	0
Elpiji 3 kg/ <i>3 kg-LPG</i>	8
Gas Kota/ <i>City Gas</i>	0
Biogas/ <i>Biogas</i>	0
Minyak Tanah/ <i>Kerosene</i>	0
Briket/ <i>Briquettes</i>	0
Arang/ <i>Charcoal</i>	0
Kayu Bakar/ <i>Firewood</i>	5
Lainnya/ <i>Others</i>	0
Jumlah/Total	13

Sumber/Source: BPS, Pendataan Potensi Desa (Podes) 2021/BPS-Statistics Indonesia, Village Potential Data Collecting 2021

4.4 AGAMA DAN SOSIAL LAINNYA RELIGION AND OTHER SOCIAL AFFAIRS

Tabel 4.4.1 Jumlah Tempat Peribadatan Menurut Desa/Kelurahan di Kecamatan Wringin, 2022
Table 4.4.1 Number of Worship Places by Villages/Kelurahan in Wringin Subdistrict, 2022

Desa/Kelurahan Village/Kelurahan	Masjid Mosque	Mushola Pray Room	Gereja Protestan Protestant Church	Gereja Katholik Catholic Church	Pura Temple	Vihara
(1)	(2)	(3)	(4)	(5)	(6)	(7)
Ambulu	-	-	-	-
Bukor	-	-	-	-
Sumber Malang	-	-	-	-
Jambe Wungu	-	-	-	-
Gubrih	-	-	-	-
Ampelan	-	-	-	-
Banyuwulu	-	-	-	-
Jatitamban	-	-	-	-
Jatisari	-	-	-	-
Glingserin	-	-	-	-
Banyuputih	-	-	-	-
Sumber Canting	-	-	-	-
Kecamatan Wringin	85	171	-	-	-	-

Sumber/Source: BPS, Pendataan Potensi Desa (Podes) 2022/BPS-Statistics Indonesia, Village Potential Data Collecting 2022

Tabel 4.4.2
Table

**Banyaknya Kejadian Bencana Alam Menurut Desa/
Kelurahan dan Jenis Bencana Alam di Kecamatan Wringin,
2022**
*Number of Natural Disaster Events by Villages/Kelurahan
and Type of Natural Disaster in Wringin Subdistrict,
2022*

Desa/Kelurahan <i>Village/Kelurahan</i>	Gempa Bumi <i>Earthquake</i>	Tsunami <i>Tsunami</i>	Gunung Meletus <i>Volcanic Eruption</i>	Tanah Longsor <i>Landslide</i>
(1)	(2)	(3)	(4)	(5)
Ambulu	0	0	0	0
Bukor	0	0	0	0
Sumber Malang	0	0	0	0
Jambe Wungu	0	0	0	0
Gubrih	0	0	0	0
Ampelan	0	0	0	0
Banyuwulu	0	0	0	0
Jatitamban	0	0	0	0
Jatisari	0	0	0	0
Glingserin	0	0	0	0
Banyuputih	0	0	0	0
Wringin	0	0	0	0
Sumber Canting	0	0	0	0
Kecamatan Wringin	0	0	0	0

Lanjutan Tabel/*Continued Table 4.4.2*

Desa/Kelurahan Village/Kelurahan	Banjir Floods	Banjir Bandang Flash Floods	Kekeringan Drought	Kebakaran Hutan dan Lahan Forest and Land Fires
(1)	(6)	(7)	(8)	(9)
Ambulu	0	0	0	0
Bukor	0	0	0	0
Sumber Malang	0	0	0	0
Jambe Wungu	0	0	0	0
Gubrih	0	0	0	0
Ampelan	0	0	0	0
Banyuwulu	0	0	0	0
Jatitamban	0	0	0	0
Jatisari	0	0	0	0
Glingserin	0	0	0	0
Banyuputih	0	0	0	0
Wringin	0	0	0	0
Sumber Canting	0	0	0	0
Kecamatan Wringin	0	0	0	0

Lanjutan Tabel/*Continued Table* 4.4.2

Desa/Kelurahan Village/Kelurahan	Angin Puyuh/ Puting Beliung/ Topan Tornado/Typhoon	Gelombang Pasang Tidal Wave	Abrasi Abrasion
(1)	(10)	(11)	(12)
Ambulu	0	0	0
Bukor	0	0	0
Sumber Malang	0	0	0
Jambe Wungu	0	0	0
Gubrih	0	0	0
Ampelan	0	0	0
Banyuwulu	0	0	0
Jatitamban	0	0	0
Jatisari	0	0	0
Glingserin	0	0	0
Banyuputih	0	0	0
Wringin	0	0	0
Sumber Canting	0	0	0

Sumber/Source: BPS, Pendataan Potensi Desa (Podes) 2022/BPS-Statistics Indonesia, Village Potential Data Collecting 2022

Tabel 4.4.3
Table

Banyaknya Korban Jiwa Akibat Bencana Alam Menurut Desa/Kelurahan dan Jenis Bencana Alam di Kecamatan Wringin, 2022
Number of Fatalities Due to Natural Disasters by Villages/ Kelurahan and Type of Natural Disaster in Wringin Subdistrict, 2022

Desa/Kelurahan <i>Village/Kelurahan</i>	Gempa Bumi <i>Earthquake</i>	Tsunami <i>Tsunami</i>	Gunung Meletus <i>Volcanic Eruption</i>	Tanah Longsor <i>Landslide</i>
(1)	(2)	(3)	(4)	(5)
Ambulu	0	0	0	0
Bukor	0	0	0	0
Sumber Malang	0	0	0	0
Jambe Wungu	0	0	0	0
Gubrih	0	0	0	0
Ampelan	0	0	0	0
Banyuwulu	0	0	0	0
Jatitamban	0	0	0	0
Jatisari	0	0	0	0
Glingserin	0	0	0	0
Banyuputih	0	0	0	0
Wringin	0	0	0	0
Sumber Canting	0	0	0	0
Kecamatan Wringin	0	0	0	0

Lanjutan Tabel/*Continued Table 4.4.3*

Desa/Kelurahan Village/Kelurahan	Banjir Floods	Banjir Bandang Flash Floods	Kekeringan Drought	Kebakaran Hutan dan Lahan Forest and Land Fires
(1)	(6)	(7)	(8)	(9)
Ambulu	0	0	0	0
Bukor	0	0	0	0
Sumber Malang	0	0	0	0
Jambe Wungu	0	0	0	0
Gubrih	0	0	0	0
Ampelan	0	0	0	0
Banyuwulu	0	0	0	0
Jatitamban	0	0	0	0
Jatisari	0	0	0	0
Glingserin	0	0	0	0
Banyuputih	0	0	0	0
Wringin	0	0	0	0
Sumber Canting	0	0	0	0
Kecamatan Wringin	0	0	0	0

Lanjutan Tabel/Continued Table 4.4.3

Desa/Kelurahan Village/Kelurahan	Angin Puyuh/ Puting Beliung/ Topan Tornado/Typhoon	Gelombang Pasang Tidal Wave	Abrasi Abrasion
(1)	(10)	(11)	(12)
Ambulu	0	0	0
Bukor	0	0	0
Sumber Malang	0	0	0
Jambe Wungu	0	0	0
Gubrih	0	0	0
Ampelan	0	0	0
Banyuwulu	0	0	0
Jatitamban	0	0	0
Jatisari	0	0	0
Glingserin	0	0	0
Banyuputih	0	0	0
Wringin	0	0	0
Sumber Canting	0	0	0

Sumber/Source: BPS, Pendataan Potensi Desa (Podes) 2022/BPS-Statistics Indonesia, Village Potential Data Collecting 2022

Tabel 4.4.4
Table

Keberadaan Fasilitas/Upaya Antisipasi/Mitigasi Bencana Alam Menurut Desa/Kelurahan di Kecamatan Wringin, 2022

Existence of Facilities/Efforts for Anticipation/Mitigation of Natural Disasters by Villages/Kelurahan by Villages/Kelurahan in Wringin Subdistrict, 2022

Desa/Kelurahan <i>Village/Kelurahan</i>	Sistem Peringatan Dini Bencana Alam <i>Natural Disaster Early Warning System</i>	Sistem Peringatan Dini Khusus Tsunami <i>Tsunami Early Warning System</i>	Perlengkapan Keselamatan <i>Safety Equipment</i>
(1)	(2)	(3)	(4)
Ambulu	0	0	0
Bukor	0	0	0
Sumber Malang	0	0	0
Jambe Wungu	0	0	0
Gubrih	0	0	0
Ampelan	0	0	0
Banyuwulu	0	0	0
Jatitamban	0	0	0
Jatisari	0	0	0
Glingserin	0	0	0
Banyuputih	0	0	0
Wringin	0	0	0
Sumber Canting	0	0	0
Kecamatan Wringin	0	0	0

Lanjutan Tabel/*Continued Table 4.4.4*

Desa/Kelurahan <i>Village/Kelurahan</i>	Rambu-Rambu dan Jalur Evakuasi Bencana <i>Sign and Evacuation Route</i>	Pembuatan, Perawatan, atau Normalisasi: Sungai, Kanal, Tanggul, Parit, Drainase, Waduk, Pantai, dll <i>Manufacture, Maintenance, or Normalization: Rivers, Canals, Embankment, etc</i>
(1)	(5)	(6)
Ambulu		0
Bukor		0
Sumber Malang		0
Jambe Wungu		0
Gubrih		0
Ampelan		0
Banyuwulu		0
Jatitamban		0
Jatisari		0
Glingserin		0
Banyuputih		0
Wringin		0
Sumber Canting		0

Sumber/*Source*: BPS, Pendataan Potensi Desa (Podes) 2021/*BPS-Statistics Indonesia, Village Potential Data Collecting 2022*

Tabel 4.4.5
Table

Banyaknya Desa/Kelurahan yang Memiliki Kelompok Kegiatan Olahraga Menurut Jenis Olahraga dan Ketersediaan Fasilitas/Lapangan Olahraga di Kecamatan Wringin, 2022
Number of Villages/Kelurahan Having Sport Activities Groups by Type of Sport and Availability of Sport Facilities/Fields in Wringin Subdistrict, 2022

Jenis Olahraga <i>Type of Sport</i>	Kondisi Fasilitas/Lapangan Olahraga <i>Condition of Sport Facilities/Fields</i>			Tidak Ada Fasilitas/ Lapangan Olahraga <i>No Sport Facilities/ Fields</i>
	Baik	Rusak Sedang	Rusak Parah	
(1)	(2)	(3)	(4)	(5)
Sepak Bola/ <i>Soccer</i>				
Bola Voli/ <i>Volley Ball</i>				
Bulu Tangkis/ <i>Badminton</i>				
Bola Basket/ <i>Basket Ball</i>				
Tenis Lapangan/ <i>Court Tennis</i>				
Tenis Meja/ <i>Table Tennis</i>				
Futsal/ <i>Futsal</i>				
Renang/ <i>Swimming</i>				
Bela Diri/ <i>Martial Arts</i>				
Bilyard/ <i>Billiards</i>				
Fitnes, Aerobik, dll/ <i>Fitness, Aerobics, etc</i>				
Lainnya/ <i>Others</i>				

Sumber/*Source*: BPS, Pendataan Potensi Desa (Podes) 2022/BPS-Statistics Indonesia, *Village Potential Data Collecting 2022*

<https://bondowosokab.bps.go.id>

PERTANIAN

Agriculture

<https://bondowosokab.bps.go.id>



ULASAN

Lorem ipsum dolor sit amet, consectetur adipiscing elit, sed diam nonummy nibh euismod tincidunt ut laoreet dolore magna aliquam erat volutpat. Ut wisi enim ad minim veniam, quis nostrud exerci tation ullamcorper suscipit lobortis nisl ut aliquip ex ea commodo consequat. Duis autem vel eum iriure dolor in hendrerit in vulputate velit esse molestie consequat, vel illum dolore eu feugiat nulla facilisis at vero eros et accumsan et iusto odio dignissim qui blandit praesent luptatum zzril delenit augue dui dolore te feugait nulla facilisi.

Lorem ipsum dolor sit amet, consectetur adipiscing elit, sed diam nonummy nibh euismod tincidunt ut laoreet dolore magna aliquam erat volutpat. Ut wisi enim ad minim veniam, quis nostrud exerci tation ullamcorper suscipit lobortis nisl ut aliquip ex ea commodo consequat. Duis autem vel eum iriure dolor in hendrerit in vulputate velit esse molestie consequat, vel illum dolore eu feugiat nulla facilisis at vero eros et accumsan et iusto odio dignissim qui blandit praesent luptatum zzril delenit augue dui dolore te feugait nulla facilisi.

Lorem ipsum dolor sit amet, consectetur adipiscing elit, sed.

DESCRIPTION

Lorem ipsum dolor sit amet, consectetur adipiscing elit, sed diam nonummy nibh euismod tincidunt ut laoreet dolore magna aliquam erat volutpat. Ut wisi enim ad minim veniam, quis nostrud exerci tation ullamcorper suscipit lobortis nisl ut aliquip ex ea commodo consequat. Duis autem vel eum iriure dolor in hendrerit in vulputate velit esse molestie consequat, vel illum dolore eu feugiat nulla facilisis at vero eros et accumsan et iusto odio dignissim qui blandit praesent luptatum zzril delenit augue dui dolore te feugait nulla facilisi.

Lorem ipsum dolor sit amet, consectetur adipiscing elit, sed diam nonummy nibh euismod tincidunt ut laoreet dolore magna aliquam erat volutpat. Ut wisi enim ad minim veniam, quis nostrud exerci tation ullamcorper suscipit lobortis nisl ut aliquip ex ea commodo consequat. Duis autem vel eum iriure dolor in hendrerit in vulputate velit esse molestie consequat, vel illum dolore eu feugiat nulla facilisis at vero eros et accumsan et iusto odio dignissim qui blandit praesent luptatum zzril delenit augue dui dolore te feugait nulla facilisi.

Lorem ipsum dolor sit amet, consectetur adipiscing elit, sed.

<https://bondowosokab.bps.go.id>

Gambar 5.1 ...
Figures ...



Sumber/Source :

Gambar 5.2 ...
Figures ...



Sumber/Source :

Tabel
Table 5.1

Luas Panen Tanaman Sayuran dan Buah-buahan Semusim Menurut Jenis Tanaman di Kecamatan Wringin (ha), 2020–2022
Harvested Area of Seasonal Vegetables and Fruits by Kind of Plant in Wringin Subdistrict (ha), 2020–2022

Jenis Tanaman Kind of Plants	2020	2021	2022	2022
(1)	(2)	(3)	(4)	(5)
Sayuran/Vegetables:				
Bawang Merah/ Shallots	-	-	-	
Bawang Putih/ Garlic	-	-	-	
Cabai Besar/ Chili/ Big Chili	-	-	-	
Cabai Rawit/ Chili/ Cayenne Pepper	1	-	71	
Kentang/ Potato	-	-	-	
Kubis/ Cabbage	-	-	-	
Buncis/ String Bean	-	-	-	
Kacang Panjang/ Long Bean	-	-	-	
Buah–buahan/Fruits:				
Terung/ Eggplant	-	-	-	
Tomat/ Tomato	-	-	-	

Sumber/Source: BPS, Statistik Pertanian Hortikultura SPH-SBS/BPS-Statistics Indonesia, Agricultural Statistic for Horticulture SPH-SBS

Tabel 5.2
Table

Produksi Tanaman Sayuran dan Buah-buahan Semusim Menurut Jenis Tanaman di Kecamatan Wringin (kuintal), 2020–2022
Production of Seasonal Vegetables and Fruits by Kind of Plant in Wringin Subdistrict (quintal), 2020–2022

Jenis Tanaman Kind of Plants	2019	2020	2021	2022
(1)	(2)	(3)	(4)	(5)
Sayuran/Vegetables:				
Bawang Merah/Shallots	-	-	-	-
Bawang Putih/Garlic	-	-	-	-
Cabai Besar/Chili/Big Chili	-	-	-	-
Cabai Rawit/Chili/Cayenne Pepper	43	-	2079	-
Kentang/Potato	-	-	-	-
Kubis/Cabbage	-	-	-	-
Buncis/String Bean	-	-	-	-
Kacang Panjang/Long Bean	-	-	-	-
Buah–buahan/Fruits:				
Terung/Eggplant	-	-	-	-
Tomat/Tomato	-	-	-	-

Sumber/Source: BPS, Statistik Pertanian Hortikultura SPH-SBS/BPS-Statistics Indonesia, Agricultural Statistic for Horticulture SPH-SBS

Tabel
Table 5.3

**Luas Panen Tanaman Biofarmaka Menurut Jenis Tanaman
di Kecamatan Wringin (m²), 2020–2022**
**Harvested Area of Medicinal Plants by Kind of Plant in
Wringin Subdistrict (m²), 2020–2022**

Jenis Tanaman Kind of Plants	2020	2021	2022	2022
(1)	(2)	(3)	(4)	(5)
<i>Jahe/Ginger</i>	25342	15000	13200	
<i>Kencur/East Indian Galangal</i>	812	800	1297	
<i>Kunyit/Turmeric</i>	5000	105300	140000	
<i>Laos/Lengkuas/Galanga</i>	-	2600	2780	
<i>Temuireng/Black Turmeric</i>	-	4500	-	
<i>Temulawak/Java Turmeric</i>	-	15000	15000	

Sumber/Source: BPS, Statistik Pertanian Hortikultura SPH-TBF/BPS-Statistics Indonesia, Agricultural Statistic for Horticulture SPH-TBF

Tabel 5.4 **Produksi Tanaman Biofarmaka Menurut Jenis Tanaman di Kecamatan Wringin (kg), 2020–2022**
Table **Production of Medicinal Plants by Kind of Plant in Wringin Subdistrict (kg), 2020–2022**

Jenis Tanaman Kind of Plants	2020	2021	2022	2022
(1)	(2)	(3)	(4)	(5)
Jahe/Ginger	196920	44950	22176	
Kencur/East Indian Galangal	763	570	1208	
Kunyit/Turmeric	17750	308753	333600	
Laos/Lengkuas/Galanga	16185	8260	8062	
Temuireng/Black Turmeric	-	-	-	
Temulawak/Java Turmeric	-	43500	42870	

Sumber/Source: BPS, Statistik Pertanian Hortikultura SPH-TBF/BPS-Statistics Indonesia, Agricultural Statistic for Horticulture SPH-TBF

Tabel 5.5
Table

**Luas Panen Tanaman Hias Menurut Jenis Tanaman di
Kecamatan Wringin (m²), 2020–2022**
**Harvested Area of Ornamental Plants by Kind of Plant in
Wringin Subdistrict (m²), 2020–2022**

Jenis Tanaman Kind of Plants	2020	2021	2022	2022
(1)	(2)	(3)	(4)	(5)
Anggrek Potong/Cut Orchid	-	-	-	
Krisan/Chrysantemum	-	-	-	
Mawar/Rose	-	-	6	
Sedap Malam/Tuberose	-	-	-	
Melati/Jasmine	-	-	-	

Sumber/Source: BPS, Statistik Pertanian Hortikultura SPH-TH/BPS-Statistics Indonesia, Agricultural Statistik for Horticulture SPH-TH

Tabel 5.6
Table

Produksi Tanaman Hias Menurut Jenis Tanaman di Kecamatan Wringin(tangkai), 2020–2022
Production of Ornamental Plants by Kind of Plant in Wringin Subdistrict (stalks), 2020–2022

Jenis Tanaman <i>Kind of Plants</i>	2019	2020	2021	2022
(1)	(2)	(3)	(4)	(5)
Anggrek Potong/ <i>Cut Orchid</i>	-	-	-	-
Krisan/ <i>Chrysantemum</i>	-	-	-	-
Mawar/ <i>Rose</i>	-	-	-	-
Sedap Malam/ <i>Tuberose</i>	-	-	-	-
Melati/ <i>Jasmine</i>	-	-	-	-

Sumber/Source: BPS, Statistik Pertanian Hortikultura SPH-TH/BPS-Statistics Indonesia, Agricultural Statistik for Horticulture SPH-TH

Tabel 5.7
Table

Produksi Buah-Buahan dan Sayuran Tahunan Menurut Jenis Tanaman di Kecamatan Wringin (kuintal), 2020–2022

Production of Annual Fruits and Vegetables by Kind of Plant in Wringin Subdistrict (quintal), 2020–2022

Jenis Tanaman <i>Kind of Plants</i>	2019	2020	2021	2022
(1)	(2)	(3)	(4)	(5)
Buah–Buahan/<i>Fruits:</i>
Durian/ <i>Durian</i>
Jeruk Siam/ <i>Keprok/Orange/Tangerine</i>
Mangga/ <i>Mango</i>
Pepaya/ <i>Papaya</i>
Pisang/ <i>Banana</i>
Salak/ <i>Snakefruit</i>
Sayuran/<i>Vegetables:</i>
Melinjo/ <i>Gnetum</i>
Petai/ <i>Twisted Cluster Bean</i>

Sumber/*Source:* BPS, Statistik Pertanian Hortikultura SPH-BST/*BPS-Statistics Indonesia, Agricultural Statistic for Horticulture SPH-BST*

<https://bondowosokab.bps.go.id>

PARIWISATA, TRANSPORTASI, DAN KOMUNIKASI

Tourism, Transportation, and Communication



ULASAN

Lorem ipsum dolor sit amet, consectetur adipiscing elit, sed diam nonummy nibh euismod tincidunt ut laoreet dolore magna aliquam erat volutpat. Ut wisi enim ad minim veniam, quis nostrud exerci tation ullamcorper suscipit lobortis nisl ut aliquip ex ea commodo consequat. Duis autem vel eum iriure dolor in hendrerit in vulputate velit esse molestie consequat, vel illum dolore eu feugiat nulla facilisis at vero eros et accumsan et iusto odio dignissim qui blandit praesent luptatum zzril delenit augue dui dolore te feugait nulla facilisi.

Lorem ipsum dolor sit amet, consectetur adipiscing elit, sed diam nonummy nibh euismod tincidunt ut laoreet dolore magna aliquam erat volutpat. Ut wisi enim ad minim veniam, quis nostrud exerci tation ullamcorper suscipit lobortis nisl ut aliquip ex ea commodo consequat. Duis autem vel eum iriure dolor in hendrerit in vulputate velit esse molestie consequat, vel illum dolore eu feugiat nulla facilisis at vero eros et accumsan et iusto odio dignissim qui blandit praesent luptatum zzril delenit augue dui dolore te feugait nulla facilisi.

Lorem ipsum dolor sit amet, consectetur adipiscing elit, sed.

DESCRIPTION

Lorem ipsum dolor sit amet, consectetur adipiscing elit, sed diam nonummy nibh euismod tincidunt ut laoreet dolore magna aliquam erat volutpat. Ut wisi enim ad minim veniam, quis nostrud exerci tation ullamcorper suscipit lobortis nisl ut aliquip ex ea commodo consequat. Duis autem vel eum iriure dolor in hendrerit in vulputate velit esse molestie consequat, vel illum dolore eu feugiat nulla facilisis at vero eros et accumsan et iusto odio dignissim qui blandit praesent luptatum zzril delenit augue dui dolore te feugait nulla facilisi.

Lorem ipsum dolor sit amet, consectetur adipiscing elit, sed diam nonummy nibh euismod tincidunt ut laoreet dolore magna aliquam erat volutpat. Ut wisi enim ad minim veniam, quis nostrud exerci tation ullamcorper suscipit lobortis nisl ut aliquip ex ea commodo consequat. Duis autem vel eum iriure dolor in hendrerit in vulputate velit esse molestie consequat, vel illum dolore eu feugiat nulla facilisis at vero eros et accumsan et iusto odio dignissim qui blandit praesent luptatum zzril delenit augue dui dolore te feugait nulla facilisi.

Lorem ipsum dolor sit amet, consectetur adipiscing elit, sed.

Gambar 6.1 ...
Figures ...



Sumber/Source :

Gambar 6.2 ...
Figures ...



Sumber/Source :

<https://bondowosokab.bps.go.id>

6.1 PARIWISATA TOURISM

Tabel 6.1.1 Jumlah Sarana Akomodasi Menurut Desa/Kelurahan dan Jenis Akomodasi di Kecamatan Wringin, 2022
Table Number of Accomodation Facilities by Villages/Kelurahan and Type of Accomodation in Wringin Subdistrict, 2022

Desa/Kelurahan Village/Kelurahan	Hotel Hotel	Penginapan Inn
(1)	(2)	(3)
Ambulu	0	0
Bukor	0	0
Sumber Malang	0	0
Jambe Wungu	0	0
Gubrih	0	0
Ampelan	0	0
Banyuwulu	0	0
Jatitamban	0	0
Jatisari	0	0
Glingserin	0	0
Banyuputih	0	0
Wringin	0	0
Sumber Canting	0	0

Sumber/Source: BPS, Pendataan Potensi Desa (Podes) 2022/BPS-Statistics Indonesia, Village Potential Data Collecting 2022

6.2 TRANSPORTASI TRANSPORTATION

Tabel 6.2.1 Prasarana dan Sarana Transportasi Antar Desa/Kelurahan Menurut Desa/Kelurahan di Kecamatan Wringin, 2022
Table *Inter-Villages/Kelurahan Transportation Infrastructure and Facilities by Villages/Kelurahan in Wringin Subdistrict, 2022*

Desa/Kelurahan <i>Village/Kelurahan</i>	Jenis Prasarana Transportasi <i>Type of Transportation Infrastructure</i>	Keberadaan Angkutan Umum <i>Availability of Public Transportation</i>
(1)	(2)	(3)
Ambulu	Darat	Tidak ada angkutan umum
Bukor	Darat	Tidak ada angkutan umum
Sumber Malang	Darat	Ada, dengan trayek tetap
Jambe Wungu	Darat	Ada, dengan trayek tetap
Gubrih	Darat	Ada, tanpa trayek tetap
Ampelan	Darat	Ada, tanpa trayek tetap
Banyuwulu	Darat	Ada, tanpa trayek tetap
Jatitamban	Darat	Ada, tanpa trayek tetap
Jatisari	Darat	Ada, dengan trayek tetap
Glingserin	Darat	Ada, tanpa trayek tetap
Banyuputih	Darat	Ada, tanpa trayek tetap
Wringin	Darat	Ada, dengan trayek tetap
Sumber Canting	Darat	Ada, dengan trayek tetap

Lanjutan Tabel/*Continued Table* 6.2.1

Desa/Kelurahan Village/Kelurahan	Jenis Permukaan Jalan Darat Terluas Type of The Widest Road Surface	Dapat Dilalui Kendaraan Bermotor Roda 4 atau Lebih Passable by Vehicle with 4 or more Wheels
(1)	(4)	(5)
Ambulu	Aspal	Sepanjang tahun
Bukor	Aspal	Sepanjang tahun
Sumber Malang	Aspal	Sepanjang tahun
Jambe Wungu	Aspal	Sepanjang tahun
Gubrih	Aspal	Sepanjang tahun
Ampelan	Aspal	Sepanjang tahun
Banyuwulu	Aspal	Sepanjang tahun
Jatitamban	Aspal	Sepanjang tahun
Jatisari	Aspal	Sepanjang tahun
Glingserin	Aspal	Sepanjang tahun
Banyuputih	Aspal	Sepanjang tahun
Wringin	Aspal	Sepanjang tahun
Sumber Canting	Aspal	Sepanjang tahun

Sumber/Source: BPS, Pendataan Potensi Desa (Podes) 2022/BPS-Statistics Indonesia, Village Potential Data Collecting 2022

6.3 KOMUNIKASI COMMUNICATION

Tabel 6.2.2 Keberadaan Kantor Pos/Pos Pembantu/Rumah Pos, Pos Keliling, dan Perusahaan/Agen Jasa Ekspedisi Swasta Menurut Desa/Kelurahan di Kecamatan Wringin, 2022
Number of Post Office/Subsidiary of Post Office, Mobile Portal Service, Private Expedition Service Company by Villages/Kelurahan in Wringin Subdistrict, 2022

Desa/Kelurahan <i>Village/Kelurahan</i>	Kantor Pos/Pos Pembantu/Rumah Pos <i>Post Office/Subsidiary of Post Office</i>	Pos Keliling <i>Mobile Portal Service</i>	Perusahaan/Agen Jasa Ekspedisi Swasta <i>Private Expedition Service Company</i>
(1)	(2)	(3)	(4)
Ambulu	0	0	0
Bukor	0	0	0
Sumber Malang	0	0	0
Jambe Wungu	0	0	0
Gubrih	0	0	0
Ampelan	0	0	0
Banyuwulu	0	0	0
Jatitamban	0	0	0
Jatisari	0	0	0
Glingserin	0	0	0
Banyuputih	0	0	0
Wringin	0	0	0
Sumber Canting	0	0	0
Kecamatan Wringin	0	0	0

Sumber/Source: BPS, Pendataan Potensi Desa (Podes) 2021/BPS-Statistics Indonesia, Village Potential Data Collecting 2022

Tabel
Table 6.3.1

Jumlah Menara Telepon seluler dan Operator Layanan Komunikasi Telepon Seluler Menurut Desa/Kelurahan di Kecamatan Wringin, 2022
Number of Base Transceiver Station (BTS) and Cellular Phone Communication Service Operators by Villages/ Kelurahan in Wringin Subdistrict, 2022

Desa/Kelurahan Village/Kelurahan	Jumlah Menara Telepon seluler Number of Base Transceiver Station (BTS)	Jumlah Operator Layanan Komunikasi Telepon Seluler Cellular Phone Communication Service Operators
(1)	(2)	(3)
Ambulu	1	3
Bukor	0	3
Sumber Malang	1	4
Jambe Wungu	0	3
Gubrih	0	2
Ampelan	0	2
Banyuwulu	0	3
Jatitamban	1	3
Jatisari	0	4
Glingserin	0	3
Banyuputih	0	3
Wringin	4	3
Sumber Canting	1	3
Kecamatan Wringin	8	39

Sumber/Source: BPS, Pendataan Potensi Desa (Podes) 2022/BPS-Statistics Indonesia, Village Potential Data Collecting 2022

Tabel
Table 6.3.2

Kekuatan Sinyal Telepon Seluler dan Jenis Sinyal Internet Telepon Seluler Menurut Desa/Kelurahan di Kecamatan Wringin, 2022
The Strenght of Cellular Phone Signal by Villages/Kelurahan in Wringin Subdistrict, 2022

Desa/Kelurahan <i>Village/Kelurahan</i>	Kekuatan Sinyal Telepon Seluler <i>The Strenght of Cellular Phone Signal</i>	Jenis Sinyal Internet Telepon Seluler <i>Type of Cellular Phone Signal</i>
(1)	(2)	(3)
Ambulu	Kuat	...
Bukor	Kuat	...
Sumber Malang	Kuat	...
Jambe Wungu	Kuat	...
Gubrih	Lemah	...
Ampelan	Kuat	...
Banyuwulu	Kuat	...
Jatitamban	Kuat	...
Jatisari	Kuat	...
Glingserin	kuat	...
Banyuputih	kuat	...
Wringin	Kuat	...
Sumber Canting	Kuat	...
Nama Kecamatan	-	-

Sumber/Source: BPS, Pendataan Potensi Desa (Podes) 2022/BPS-Statistics Indonesia, Village Potential Data Collecting 2022

PERBANKAN, KOPERASI, DAN PERDAGANGAN

Banking, Cooperative, and Trade



ULASAN

Lorem ipsum dolor sit amet, consectetur adipiscing elit, sed diam nonummy nibh euismod tincidunt ut laoreet dolore magna aliquam erat volutpat. Ut wisi enim ad minim veniam, quis nostrud exerci tation ullamcorper suscipit lobortis nisl ut aliquip ex ea commodo consequat. Duis autem vel eum iriure dolor in hendrerit in vulputate velit esse molestie consequat, vel illum dolore eu feugiat nulla facilisis at vero eros et accumsan et iusto odio dignissim qui blandit praesent luptatum zzril delenit augue dui dolore te feugait nulla facilisi.

Lorem ipsum dolor sit amet, consectetur adipiscing elit, sed diam nonummy nibh euismod tincidunt ut laoreet dolore magna aliquam erat volutpat. Ut wisi enim ad minim veniam, quis nostrud exerci tation ullamcorper suscipit lobortis nisl ut aliquip ex ea commodo consequat. Duis autem vel eum iriure dolor in hendrerit in vulputate velit esse molestie consequat, vel illum dolore eu feugiat nulla facilisis at vero eros et accumsan et iusto odio dignissim qui blandit praesent luptatum zzril delenit augue dui dolore te feugait nulla facilisi.

Lorem ipsum dolor sit amet, consectetur adipiscing elit, sed.

DESCRIPTION

Lorem ipsum dolor sit amet, consectetur adipiscing elit, sed diam nonummy nibh euismod tincidunt ut laoreet dolore magna aliquam erat volutpat. Ut wisi enim ad minim veniam, quis nostrud exerci tation ullamcorper suscipit lobortis nisl ut aliquip ex ea commodo consequat. Duis autem vel eum iriure dolor in hendrerit in vulputate velit esse molestie consequat, vel illum dolore eu feugiat nulla facilisis at vero eros et accumsan et iusto odio dignissim qui blandit praesent luptatum zzril delenit augue dui dolore te feugait nulla facilisi.

Lorem ipsum dolor sit amet, consectetur adipiscing elit, sed diam nonummy nibh euismod tincidunt ut laoreet dolore magna aliquam erat volutpat. Ut wisi enim ad minim veniam, quis nostrud exerci tation ullamcorper suscipit lobortis nisl ut aliquip ex ea commodo consequat. Duis autem vel eum iriure dolor in hendrerit in vulputate velit esse molestie consequat, vel illum dolore eu feugiat nulla facilisis at vero eros et accumsan et iusto odio dignissim qui blandit praesent luptatum zzril delenit augue dui dolore te feugait nulla facilisi.

Lorem ipsum dolor sit amet, consectetur adipiscing elit, sed.

<https://bondowosokab.bps.go.id>

Gambar 7.1 ...
Figures ...



Sumber/Source :

Gambar 7.2 ...
Figures ...



Gambar 7.2

Sumber/Source : ...

Tabel 7.1
Table

Banyaknya Sarana Lembaga Keuangan Bank Menurut Desa/Kelurahan dan Jenis Bank di Kecamatan Wringin, 2022
Number of Bank by Villages/Kelurahan and Type of Bank in Wringin Subdistrict, 2022

Desa/Kelurahan Village/Kelurahan	Bank Umum Pemerintah Government Bank	Bank Umum Swasta Private Bank	Bank Perkreditan Rakyat (BPR) Rural Bank
(1)	(2)	(3)	(4)
Ambulu	0	0	0
Bukor	0	0	0
Sumber Malang	0	0	0
Jambe Wungu	0	0	0
Gubrih	0	0	0
Ampelan	0	0	0
Banyuwulu	0	0	0
Jatitamban	0	0	0
Jatisari	0	0	0
Glingserin	0	0	0
Banyuputih	0	0	0
Wringin	2	1	1
Sumber Canting	0	0	0
Kecamatan Wringin	0	1	1

Sumber/Source: BPS, Pendataan Potensi Desa (Podes) 2022/BPS-Statistics Indonesia, Village Potential Data Collecting 2022

Tabel 7.2
Table

**Banyaknya Koperasi Aktif Menurut Menurut Desa/
Kelurahan dan Jenis Koperasi di Kecamatan Wringin, 2022**
**Number of Cooperative by Villages/Kelurahan and Type of
Cooperative in Wringin Subdistrict, 2022**

Desa/Kelurahan <i>Village/Kelurahan</i>	Koperasi Unit Desa (KUD) <i>Village Cooperative Unit</i>	Koperasi Industri Kecil dan Kerajinan Rakyat (Kopinkra) <i>Small Industry and Citizen Handicraft Cooperative</i>
(1)	(2)	(3)
Ambulu	0	0
Bukor	0	0
Sumber Malang	0	0
Jambe Wungu	0	0
Gubrih	0	0
Ampelan	0	0
Banyuwulu	0	0
Jatitamban	0	0
Jatisari	0	0
Glingserin	0	0
Banyuputih	0	0
Wringin	1	0
Sumber Canting	0	0
Kecamatan Wringin	1	0

Lanjutan Tabel/*Continued Table 7.2*

Desa/Kelurahan Village/Kelurahan	Koperasi Simpan Pinjam (Kospin) Savings and Loan Cooperative	Koperasi Lainnya Other Cooperative
(1)	(4)	(5)
Ambulu	0	1
Bukor	0	0
Sumber Malang	0	0
Jambe Wungu	0	0
Gubrih	0	1
Ampelan	0	0
Banyuwulu	0	1
Jatitamban	0	0
Jatisari	0	1
Glingserin	0	0
Banyuputih	0	0
Wringin	1	0
Sumber Canting	0	0

Sumber/*Source*: BPS, Pendataan Potensi Desa (Podes) 2022/*BPS-Statistics Indonesia, Village Potential Data Collecting 2022*

Tabel 7.3
Table

Banyaknya Sarana Perdagangan Menurut Desa/Kelurahan dan Jenis Sarana Perdagangan di Kecamatan Wringin, 2022
Number of Trade Facilities by Villages/Kelurahan and Type of Trade Facilities in Wringin Subdistrict, 2022

Desa/Kelurahan Village/Kelurahan	Kelompok Pertokoan Shopping Complexs	Pasar dengan Bangunan Permanen Markets in Permanent Building	Pasar dengan Bangunan Semi Permanen Market in Semi Permanent Building
(1)	(2)	(3)	(4)
Ambulu	0	0	0
Bukor	0	0	0
Sumber Malang	0	0	0
Jambe Wungu	0	0	0
Gubrih	0	0	0
Ampelan	0	0	0
Banyuwulu	0	0	0
Jatitamban	0	0	0
Jatisari	0	0	0
Glingserin	0	0	0
Banyuputih	0	0	0
Wringin	2	2	0
Sumber Canting	0	0	1
Kecamatan Wringin	2	2	1

Lanjutan Tabel/*Continued Table 7.3*

Desa/Kelurahan Village/Kelurahan	Pasar tanpa Bangunan Market without Permanent Building	Mini Market/ Swalayan/ Supermarket Mini Market/Swalayan/ Supermarket	Restoran/ Rumah Makan Restaurant/ Food Stall
(1)	(5)	(6)	(7)
Ambulu	0	0	0
Bukor	0	0	0
Sumber Malang	0	0	0
Jambe Wungu	0	0	0
Gubrih	0	0	0
Ampelan	0	0	0
Banyuwulu	0	0	0
Jatitamban	0	0	0
Jatisari	0	0	0
Glingserin	0	0	0
Banyuputih	0	0	0
Wringin	0	2	0
Sumber Canting	0	0	0
Kecamatan Wringin	0	2	0

Sumber/Source: BPS, Pendataan Potensi Desa (Podes) 2022/BPS-Statistics Indonesia, Village Potential Data Collecting 2022

<https://bondowosokab.bps.go.id>

DATA

MENCERDASKAN BANGSA

Enlighten The Nation



**BADAN PUSAT STATISTIK
KABUPATEN BONDOWOSO**

BPS-Statistics of Bondowoso Regency

Jalan Santawi No.114 Telp. & Fax : (0332) 421775
Homepage : <https://www.bondowosokab.bps.go.id>
E-mail : bps3511@bps.go.id

