

Katalog/Catalog: 1102001.3204270

KECAMATAN DAYEUKOLOT DALAM ANGKA *DAYEUKOLOT SUBDISTRICT IN FIGURES* **2022**



**BADAN PUSAT STATISTIK
KABUPATEN BANDUNG**
BPS-STATISTICS OF BANDUNG REGENCY

**KECAMATAN
DAYEUKOLOT
DALAM ANGKA
*DAYEUKOLOT SUBDISTRICT
IN FIGURES*
2022**



COVER DALAM

KECAMATAN DAYEUKOLOL DALAM ANGKA
Dayeuhkolot Subdistrict in Figures
2022

ISSN: ...

No. Publikasi/*Publication Number*: 32040.2227

Katalog /*Catalog*: 1102001.3204270

Ukuran Buku/*Book Size*: 14,8 cm x 21 cm

Jumlah Halaman/*Number of Pages* : xxvi + 88 hal/*pages*

Naskah/*Manuscript*:

BPS Kabupaten Bandung

BPS-Statistics of Bandung Regency

Penyunting/*Editor*:

BPS Kabupaten Bandung

BPS-Statistics of Bandung Regency

Desain Kover/*Cover Design*:

BPS Kabupaten Bandung

BPS-Statistics of Bandung Regency

Ilustrasi Kover/*Cover Illustration*:

.....

Diterbitkan oleh/*Published by*:

©BPS Kabupaten Bandung/*BPS-Statistics of Bandung Regency*

Dicetak oleh/*Printed by*:

...

Dilarang mengumumkan, mendistribusikan, mengomunikasikan, dan/atau menggandakan sebagian atau seluruh isi buku ini untuk tujuan komersil tanpa izin tertulis dari Badan Pusat Statistik Kabupaten Bandung.

Prohibited to announce, distribute, communicate, and/or copy part or all of this book for commercial purpose without permission from BPS-Statistics Indonesia of Bandung Regency.

TIM PENYUSUN/TEAM MEMBERS

Pengarah/Director

Agung Hartadi

Penanggung Jawab/Persons in Charge

Agung Hartadi

Penyunting/Editors

Ria Yunita Emkaen

Pengolah Data dan Penulis Naskah/Data Processor and Writers

Jumadi

Penata Letak/Layout Designers

Jumadi

KONTRIBUTOR DATA/DATA CONTRIBUTORS

1. Kementerian Agama/*Ministry of Religious Affair*
2. Kementerian Pendidikan dan Kebudayaan/*Ministry of Education and Culture*
3. Badan Meteorologi Klimatologi dan Geofisika/*Meteorological, Climatology, and Geophysical Agency*
4. Badan Pusat Statistik/*BPS-Statistics Indonesia*

<https://bandungkab.bps.go.id>

PETA WILAYAH KECAMATAN DAYEUKOLOT
MAP OF DAYEUKOLOT SUBDISTRICT

PETA KECAMATAN DAYEUKOLOT



KEPALA BPS KABUPATEN BANDUNG
Chief Statistician of Bandung Regency



Agung Hartadi



KATA PENGANTAR

Puji syukur kehadirat Allah SWT, karena atas segala limpahan Rahmat dan KaruniaNya publikasi “Kecamatan Dayeuhkolot Dalam Angka Tahun 2022” ini dapat diterbitkan. Buku ini menyajikan data dasar yang merupakan data hasil kegiatan Badan Pusat Statistik dan data sektoral yang dikumpulkan dari berbagai sumber baik Pemerintah seperti Dinas, Instansi, Badan, Lembaga, maupun Swasta dan lainnya yang seluruh kegiatannya berada dalam lingkup wilayah Kabupaten Bandung.

Melalui publikasi ini pula dapat dilihat gambaran umum tentang keadaan geografis, ciri dan keadaan sosial ekonomi penduduk, serta perekonomiannya. Penghargaan dan ucapan terima kasih yang tulus kami sampaikan kepada segenap instansi pemerintah dilingkungan Pemerintah Daerah Kabupaten Bandung yang telah berkenan menyumbang data dan informasi hingga terwujudnya publikasi ini. Kerjasama yang telah terbina selama ini, senantiasa kami ingin terus tingkatkan dimasa mendatang.

Publikasi ini tentunya masih mengandung berbagai keterbatasan. Kritik dan saran dari semua pihak sangat diharapkan untuk perbaikan dan kesempurnaan publikasi yang akan datang. Kritik dan saran dapat dialamatkan ke bps3204@bps.go.id. Kepada semua pihak yang telah ikut terlibat dalam penyusunan publikasi ini kami mengucapkan banyak terima kasih dan semoga Tuhan Yang Maha Esa memberkahi kita semua. Harapan kami semoga buku ini dapat bermanfaat bagi kita semua dalam menyusun perencanaan dan melaksanakan pembangunan serta berbagai kajian ilmiah.

Soreang, 26 September 2022

Kepala BPS

Kabupaten Bandung

AGUNG HARTADI



PREFACE

Praises and Honour to the Allah SWT, because for all the abundance of His grace and the gift of the publication "Dayeuhkolot Subdistrict in Figures 2022" can be issued. The book presents the basic data is the data from the Central Statistics Agency activities and sectoral data collected from various sources, both government such as the Department, Agencies, Agency, Organization, and private and other all activities within the scope of the district of Bandung.

Through this publication can also be seen a general idea about the geography, characteristics and socio-economic circumstances of the population, as well as the economy. Our sincere appreciation and thanks go to all government agencies in the Bandung Regency Regional Government who have been pleased to contribute data and information to the realization of this publication. The collaboration that has been developed so far, we always want to continue to improve in the future.

This publication certainly still contains various limitations. Criticism and suggestions from all parties are expected to improve and perfect future publications. Criticism and suggestions can be addressed to bps3204@bps.go.id. To all those who have been involved in the preparation of this publication, we say many thanks and may the Almighty God bless us all. We hope that this book can be useful for all of us in planning and implementing development and various scientific studies

Soreang, 26 September 2022
Chief Statistician of
Bandung Regency



AGUNG HARTADI

DAFTAR ISI/CONTENTS

| | Halaman <i>Page</i> |
|--|------------------------|
| Kata Pengantar/ <i>Preface</i> | xii |
| Daftar Isi/ <i>Contents</i> | xiii |
| Daftar Tabel/ <i>List of Tables</i> | xv |
| Daftar Gambar/ <i>List of Figures</i> | xxi |
| Penjelasan Umum/ <i>Explanatory Notes</i> | xxiv |
| Daftar Singkatan/ <i>List of Abbreviation</i> | xxvi |
| 1. Geografi dan Iklim/ <i>Geography and Climate</i> | 1 |
| 2. Pemerintahan/ <i>Government</i> | 9 |
| 3. Penduduk/ <i>Population</i> | 18 |
| 4. Sosial dan Kesejahteraan Rakyat/ <i>Social and Welfare</i> | 27 |
| 5. Pertanian/ <i>Agriculture</i> | 54 |
| 6. Pariwisata, Transportasi, dan Komunikasi/ <i>Tourism, Transportation, and Communication</i> | 67 |
| 7. Perbankan, Koperasi, dan Perdagangan/ <i>Banking, Cooperative, and Trade</i> | 79 |

DAFTAR TABEL/LIST OF TABLES

Halaman
Page

1. GEOGRAFI DAN IKLIM/*GEOGRAPHY AND CLIMATE*

1.1 KEADAAN GEOGRAFI *GEOGRAPHY CONDITION*

1.1.1 Luas Daerah Menurut Desa/Kelurahan di Kecamatan Dayeuhkolot, 2021
Total Area by Villages/Kelurahan in Dayeuhkolot Subdistrict, 2021 6

1.1.2 Jarak ke Ibukota Kecamatan dan Ibukota Kabupaten/Kota Menurut Desa/Kelurahan di Kecamatan Dayeuhkolot (km), 2021
Distance to the Subdistrict Capital and Regency/Municipal Capital by Villages/Kelurahan in Dayeuhkolot Subdistrict (km), 2021 7

1.2 KEADAAN IKLIM *CLIMATE CONDITION*

1.2.1 Pengamatan Unsur Iklim Menurut Bulan di Stasiun Bandung, 2021
Observation of Climate Elements by Month at Bandung Station, 2021 8

2. PEMERINTAHAN/*GOVERNMENT*

2.1 WILAYAH ADMINISTRATIF *ADMINISTRATIVE AREA*

2.1.1 Jumlah Rukun Warga (RW) dan Rukun Tetangga (RT) Menurut Desa/Kelurahan di Kecamatan Dayeuhkolot, 2021
Number of Rukun Warga and Rukun Tetangga by Villages/ Kelurahan in Dayeuhkolot Subdistrict, 2021 15

2.2 SUMBER DAYA MANUSIA *HUMAN RESOURCES*

2.2.1 Jumlah Pegawai Negeri Sipil Menurut Pemerintah Daerah dan Jenis Kelamin, 2021
Number of Civil Servants by Local Government and Sex, 2021 16

2.2.2 Jumlah Pegawai Negeri Sipil Pemerintah Daerah Kecamatan Dayeuhkolot Menurut Tingkat Pendidikan dan Jenis Kelamin, 2021

| | |
|---|----|
| <i>Number of Civil Servants of Dayeuhkolot District Government by Educational Level and Sex, 2021</i> | 17 |
|---|----|

3. PENDUDUK/POPULATION

| | | |
|-----|---|----|
| 3.1 | Penduduk, Distribusi Persentase Penduduk, Kepadatan Penduduk, Rasio Jenis Kelamin Penduduk Menurut Desa/Kelurahan di Kecamatan Dayeuhkolot, 2021 <i>Population, Percentage Distribution of Population, Population Density, and Population Sex Ratio by Villages/Kelurahan in Dayeuhkolot Subdistrict, 2021</i> | 24 |
| 3.2 | Jumlah Penduduk Menurut Kelompok Umur dan Jenis Kelamin di Kecamatan Dayeuhkolot, 2021 <i>Population by Age Groups and Sex In Dayeuhkolot Subdistrict, 2021..</i> | 26 |

4. SOSIAL DAN KESEJAHTERAAN RAKYAT/SOCIAL AND WELFARE

4.1 PENDIDIKAN EDUCATION

| | | |
|-------|---|----|
| 4.1.1 | Banyaknya Desa ¹ /Kelurahan yang Memiliki Fasilitas Sekolah Menurut Tingkat Pendidikan di Kecamatan Dayeuhkolot, 2019–2021 <i>Number of Villages¹/Kelurahan Having Educational Facilities by Educational Level in Dayeuhkolot Subdistrict, 2019–2021</i> | 33 |
| 4.1.2 | Jumlah Sekolah Menurut Tingkat Pendidikan di Kecamatan Dayeuhkolot, 2020/2021 dan 2021/2022 <i>Number of Schools by Educational Level in Dayeuhkolot Subdistrict, 2020/2021 and 2021/2022.....</i> | 34 |
| 4.1.3 | Jumlah Guru Menurut Tingkat Pendidikan di Kecamatan Dayeuhkolot, 2020/2021 dan 2021/2022 <i>Number of Teachers by Educational Level in Dayeuhkolot Subdistrict, 2020/2021 and 2021/2022.....</i> | 35 |
| 4.1.4 | Jumlah Murid Menurut Tingkat Pendidikan di Kecamatan Dayeuhkolot, 2020/2021 dan 2021/2022 <i>Number of Pupils by Educational Level in Dayeuhkolot Subdistrict, 2020/2021 and 2021/2022.....</i> | 36 |

**4.2 KESEHATAN
HEALTH**

| | | |
|-------|--|----|
| 4.2.1 | Banyaknya Desa ¹ /Kelurahan yang Memiliki Sarana Kesehatan Menurut Jenis Sarana Kesehatan di Kecamatan Dayeuhkolot, 2019–2021 <i>Number of Villages¹/Kelurahan Health Facilities by Type of Health Facilities in Dayeuhkolot Subdistrict, 2019–2021</i> | 37 |
| 4.2.2 | Banyaknya Warga Penderita Kekurangan Gizi Menurut Desa/Kelurahan di Kecamatan Dayeuhkolot, 2020 <i>Number of People with Malnutrition by Villages/Kelurahan in Dayeuhkolot Subdistrict, 2020</i> | 38 |

**4.3 PERUMAHAN DAN LINGKUNGAN
HOUSING AND ENVIRONMENT**

| | | |
|-------|--|----|
| 4.3.1 | Banyaknya Desa/Kelurahan Menurut Sumber Air Minum Sebagian Besar Keluarga di Kecamatan Dayeuhkolot, 2019–2021 <i>Number of Villages/Kelurahan by Drinking Water Source of Majority Family in Dayeuhkolot Subdistrict, 2019–2021</i> | 39 |
| 4.3.2 | Banyaknya Keluarga Menurut Desa/Kelurahan dan Jenis Pengguna Listrik di Kecamatan Dayeuhkolot, 2021 <i>Number of Family by Villages/Kelurahan and Type of Electricity Consumer in Dayeuhkolot Subdistrict, 2021</i> | 40 |
| 4.3.3 | Banyaknya Desa/Kelurahan Menurut Sumber Penerangan Jalan Utama Desa/Kelurahan di Kecamatan Dayeuhkolot, 2019–2021 <i>Number of Villages/Kelurahan by Source of Villages/Kelurahan's Main Street Illumination in Dayeuhkolot Subdistrict, 2019–2021</i> | 41 |
| 4.3.4 | Banyaknya Desa/Kelurahan Menurut Penggunaan Fasilitas Tempat Buang Air Besar Sebagian Besar Keluarga di Kecamatan Dayeuhkolot, 2019–2021 <i>Number of Villages/Kelurahan by Toilet Facility Used by Majority Family in Dayeuhkolot Subdistrict, 2019–2021</i> | 42 |
| 4.3.5 | Banyaknya Desa/Kelurahan Menurut Jenis Bahan Bakar untuk Memasak yang Digunakan Sebagian Besar Keluarga di Kecamatan Dayeuhkolot, 2021 <i>Number of Villages/Kelurahan by Type of Cooking Fuel Used by Majority Family in Dayeuhkolot Subdistrict, 2021</i> | 43 |

4.4 AGAMA DAN SOSIAL LAINNYA

RELIGION AND OTHER SOCIAL AFFAIRS

| | | |
|-------|--|----|
| 4.4.1 | Jumlah Tempat Peribadatan Menurut Desa/ Kelurahan di Kecamatan Dayeuhkolot, 2021 <i>Number of Worship Places by Villages/Kelurahan in Dayeuhkolot Subdistrict, 2021</i> | 44 |
| 4.4.2 | Banyaknya Kejadian Bencana Alam Menurut Desa/Kelurahan dan Jenis Bencana Alam di Kecamatan Dayeuhkolot, 2020 <i>Number of Natural Disaster Events by Villages/Kelurahan and Type of Natural Disaster in Dayeuhkolot Subdistrict, 2020</i> | 45 |
| 4.4.3 | Banyaknya Korban Jiwa Akibat Bencana Alam Menurut Desa/Kelurahan dan Jenis Bencana Alam di Kecamatan Dayeuhkolot, 2020 <i>Number of Fatalities Due to Natural Disasters by Villages/Kelurahan and Type of Natural Disaster in Dayeuhkolot Subdistrict, 2020</i> | 48 |
| 4.4.4 | Keberadaan Fasilitas/Upaya Antisipasi/Mitigasi Bencana Alam Menurut Desa/Kelurahan di Kecamatan Dayeuhkolot, 2021 <i>Existence of Facilities/Efforts for Anticipation/Mitigation of Natural Disasters by Villages/Kelurahan by Villages/Kelurahan in Dayeuhkolot Subdistrict, 2021</i> | 51 |
| 4.4.5 | Banyaknya Desa/Kelurahan yang Memiliki Fasilitas/ Lapangan Olahraga Menurut Jenis Olahraga di Kecamatan Dayeuhkolot, 2021 <i>Number of Villages/Kelurahan Having Sport Facilities/Fields by Type of Sport in Dayeuhkolot Subdistrict, 2021</i> | 53 |

5. PERTANIAN/AGRICULTURE

| | | |
|-----|---|----|
| 5.1 | Luas Panen Tanaman Sayuran dan Buah- buahan Semusim Menurut Jenis Tanaman di Kecamatan Dayeuhkolot (ha), 2018–2021 <i>Harvested Area of Seasonal Vegetables and Fruits by Kind of Plant in Dayeuhkolot Subdistrict (ha), 2018–2021</i> | 60 |
| 5.2 | Produksi Tanaman Sayuran dan Buah-buahan Semusim Menurut Jenis Tanaman di Kecamatan Dayeuhkolot (kuintal), 2018–2021 <i>Production of Seasonal Vegetables and Fruits by Kind of Plant in Dayeuhkolot Subdistrict (quintal), 2018–2021</i> | 61 |

| | | |
|------------|---|----|
| 5.3 | Luas Panen Tanaman Biofarmaka Menurut Jenis Tanaman di Kecamatan Dayeuhkolot (m ²), 2018–2021 <i>Harvested Area of Medicinal Plants by Kind of Plant in Dayeuhkolot Subdistrict (m²), 2018–2021</i> | 62 |
| 5.4 | Produksi Tanaman Biofarmaka Menurut Jenis Tanaman di Kecamatan Dayeuhkolot (kg), 2018–2021 <i>Production of Medicinal Plants by Kind of Plant in Dayeuhkolot Subdistrict (kg), 2018–2021</i> | 63 |
| 5.5 | Luas Panen Tanaman Hias Menurut Jenis Tanaman di Kecamatan Dayeuhkolot (m ²), 2018–2021 <i>Harvested Area of Ornamental Plants by Kind of Plant in Dayeuhkolot Subdistrict (m²), 2018–2021</i> | 64 |
| 5.6 | Produksi Tanaman Hias Menurut Jenis Tanaman di Kecamatan Dayeuhkolot (tangkai), 2018–2021 <i>Production of Ornamental Plants by Kind of Plant n Dayeuhkolot Subdistrict (stalks), 2018–2021</i> | 65 |
| 5.7 | Produksi Buah-Buahan dan Sayuran Tahunan Menurut Jenis Tanaman di Kecamatan Dayeuhkolot (kuintal), 2018–2021 <i>Production of Annual Fruits and Vegetables by Kind of Plant in Dayeuhkolot Subdistrict (quintal), 2018–2021</i> | 66 |
| 6. | PARIWISATA, TRANSPORTASI, DAN KOMUNIKASI/TOURISM, TRANSPORTATION, AND COMMUNICATION | |
| 6.1 | PARIWISATA TOURISM | |
| 6.1.1 | Jumlah Sarana Akomodasi Menurut Desa/Kelurahan dan Jenis Akomodasi di Kecamatan Dayeuhkolot, 2021 <i>Number of Accomodation Facilities by Villages/Kelurahan and Type of Accomodation in Dayeuhkolot Subdistrict, 2021</i> | 73 |
| 6.2 | TRANSPORTASI TRANSPORTATION | |
| 6.2.1 | Prasarana dan Sarana Transportasi Antar Desa/Kelurahan Menurut Desa/Kelurahan di Kecamatan Dayeuhkolot, 2021 <i>Inter-Villages/Kelurahan Transportation Infrastructure and Facilities by Villages/Kelurahan in Dayeuhkolot Subdistrict, 2021</i> | 74 |

**6.3 KOMUNIKASI
COMMUNICATION**

| | | |
|-------|---|----|
| 6.3.1 | Keberadaan Kantor Pos/Pos Pembantu/Rumah Pos, Pos Keliling, dan Perusahaan/Agen Jasa Ekspedisi Swasta Menurut Desa/Kelurahan di Kecamatan Dayeuhkolot, 2021 <i>Number of Post Office/Subsidiary of Post Office, Mobile Portal Service, Private Expedition Service Company by Villages/Kelurahan in Dayeuhkolot Subdistrict, 2021</i> | 76 |
| 6.3.2 | Jumlah Menara Telepon seluler dan Operator Layanan Komunikasi Telepon Seluler Menurut Desa/ Kelurahan di Kecamatan Dayeuhkolot, 2021 <i>Number of Base Transceiver Station (BTS) and Cellular Phone Communication Service Operators by Villages/Kelurahan in Dayeuhkolot Subdistrict, 2021</i> | 77 |
| 6.3.3 | Kekuatan Sinyal Telepon Seluler dan Jenis Sinyal Internet Telepon Seluler Menurut Desa/ Kelurahan di Kecamatan Dayeuhkolot, 2021 <i>The Strenght of Celular Phone Signal by Villages/Kelurahan in Dayeuhkolot Subdistrict, 2021</i> | 78 |

**7. PERBANKAN, KOPERASI, DAN PERDAGANGAN/BANKING,
COOPERATIVE, AND TRADE**

| | | |
|-----|--|----|
| 7.1 | Banyaknya Sarana Lembaga Keuangan Bank Menurut Desa/ Kelurahan dan Jenis Bank di Kecamatan Dayeuhkolot, 2021 <i>Number of Bank by Villages/Kelurahan and Type of Bank in Dayeuhkolot Subdistrict, 2021</i> | 84 |
| 7.2 | Banyaknya Koperasi Aktif Menurut Menurut Desa/Kelurahan dan Jenis Koperasi di Kecamatan Dayeuhkolot, 2021 <i>Number of Cooperative by Villages/Kelurahan and Type of Cooperative in Dayeuhkolot Subdistrict, 2021</i> | 85 |
| 7.3 | Banyaknya Sarana Perdagangan Menurut Desa/Kelurahan dan Jenis Sarana Perdagangan di Kecamatan Dayeuhkolot, 2021 <i>Number of Trade Facilities by Villages/Kelurahan and Type of Trade Facilities in Dayeuhkolot Subdistrict, 2021</i> | 87 |

DAFTAR GAMBAR/LIST OF FIGURES

| | | Halaman Page |
|-----|---|-----------------|
| 1.1 | Luas Daerah menurut Desa/Kelurahan (%), 2021 <i>Total Area by Village/Kelurahan (%), 2021</i> | 4 |
| 1.2 | Jarak ke Ibukota Kecamatan dan Ibukota Kabupaten/Kota Menurut Desa/Kelurahan di Kecamatan Dayeuhkolot (km), 2021 <i>Distance to the Subdistrict Capital by Village/Kelurahan in Dayeuhkolot Subdistrict (km), 2021</i> | 5 |
| 2.1 | Jumlah Desa/Kelurahan di Kecamatan Dayeuhkolot, 2021 <i>Number of by Villages'/Kelurahan in Dayeuhkolot Subdistrict, 2021</i> . | 13 |
| 2.2 | Jumlah Rukun Warga (RW) dan Rukun Tetangga (RT) Menurut Desa/Kelurahan di Kecamatan Dayeuhkolot, 2021 <i>Number of Rukun Warga and Rukun Tetangga by Villages'/ Kelurahan in Dayeuhkolot Subdistrict, 2021</i> | 14 |
| 3.1 | Jumlah Jenis Kelamin Penduduk Menurut Desa/Kelurahan di Kecamatan Dayeuhkolot, 2021 <i>Population Sex Ratio by Villages/Kelurahan in Dayeuhkolot Subdistrict, 2021</i> | 22 |
| 3.2 | Jumlah Penduduk Menurut Kelompok Umur dan Jenis Kelamin di Kecamatan Dayeuhkolot, 2021 <i>Population by Age Groups and Sex in DayeuhkolotSubdistrict, 2021</i> | 23 |
| 4.1 | Banyaknya Desa ¹ /Kelurahan yang Memiliki Sarana Pendidikan Menurut Tingkat Pendidikan di Kecamatan Dayeuhkolot, 2021 <i>Number of Villages¹/Kelurahan Educational Facilities by Type of Educational Level in Dayeuhkolot Subdistrict, 2021</i> | 31 |
| 4.2 | Banyaknya Desa ¹ /Kelurahan yang Memiliki Sarana Kesehatan Menurut Jenis Sarana Kesehatan di Kecamatan Dayeuhkolot, 2021 <i>Number of Villages¹/Kelurahan Health Facilities by Type of Health Facilities in Dayeuhkolot Subdistrict, 2021</i> | 32 |

| | | |
|-----|--|----|
| 5.1 | <p>Luas Panen Tanaman Sayuran dan Buah- Buahan Semusim Menurut Jenis Tanaman di Kecamatan Dayeuhkolot (ha),2020–2021 <i>Harvested Area of Seasonal Vegetables and Fruits by Kind of Plant in Dayeuhkolot Subdistrict (ha), 2020–2021</i>.....</p> | 58 |
| 5.2 | <p>Produksi Tanaman Sayuran dan Buah-buahan Semusim Menurut Jenis Tanaman di Kecamatan Dayeuhkolot (kuintal), 2020–2021 <i>Production of Seasonal Vegetables and Fruits by Kind of Plant in Dayeuhkolot Subdistrict (quintal), 2020–2021</i></p> | 59 |
| 6.1 | <p>Jumlah Menara Telepon seluler Menurut Desa/Kelurahan di Kecamatan Dayeuhkolot, 2021 <i>Number of Base Transceiver Station (BTS) by Villages/Kelurahan in Dayeuhkolot Subdistrict, 2021</i></p> | 71 |
| 6.2 | <p>Jumlah Operator Layanan Komunikasi Telepon Seluler Menurut Desa/Kelurahan di Kecamatan Dayeuhkolot, 2021 <i>Number of Cellular Phone Communication Service Operators by Villages/Kelurahan in Dayeuhkolot Subdistrict, 2021</i></p> | 72 |
| 7.1 | <p>Jumlah Lembaga Keuangan di Kecamatan Dayeuhkolot 2021 <i>Number of Financial Institutions in Dayeuhkolot Subdistrict 2021</i></p> | 91 |
| 7.2 | <p>Banyaknya Sarana Perdagangan Menurut Desa/Kelurahan dan Jenis Sarana Perdagangan di Kecamatan Dayeuhkolot, 2021 <i>Number of Trade Facilities by Villages/Kelurahan and Type of Trade Facilities in Dayeuhkolot Subdistrict, 2021</i></p> | 92 |

PENJELASAN UMUM/EXPLANATORY NOTES

Tanda-tanda, satuan-satuan, dan lain-lainnya yang digunakan dalam publikasi ini adalah sebagai berikut:

Symbols, measurement units, and acronyms which are used in this publication, are as follows:

1. TANDA-TANDA/SYMBOLS

| | |
|---|-------|
| Data tidak tersedia/ <i>Data not available</i> | : ... |
| Tidak ada atau nol / <i>Null or zero</i> | : - |
| Data dapat diabaikan/ <i>Data negligible</i> | : 0 |
| Tanda decimal/ <i>Decimal point</i> | : , |
| Data tidak dapat ditampilkan/ <i>Not applicable</i> | : NA |
| Angka estimasi/ <i>Estimated figures</i> | : e |
| Angka diperbaiki/ <i>Revised figures</i> | : r |
| Angka sementara/ <i>Preliminary figures</i> | : x |
| Angka sangat sementara/ <i>Very preliminary figures</i> | : xx |
| Angka sangat sangat sementara/ <i>Very very preliminary figures</i> | : xxx |

2. SATUAN/UNITS

| | |
|--|---|
| barel/ <i>barrel</i> | : 158,99 liter/ <i>litres</i> = 1/6,2898 m ³ |
| hektar (ha)/ <i>hectare (ha)</i> | : 10 000 m ² |
| kilometer (km)/ <i>kilometres (km)</i> | : 1 000 meter/ <i>meters (m)</i> |
| knot/ <i>knot</i> | : 1,8523 km/jam (<i>km/hour</i>) |
| kuintal/ <i>quintal</i> | : 100 kg |
| KWh | : 1 000 Watt hour |
| MWh | : 1 000 KWh |
| liter (untuk beras)/ <i>litre (for rice)</i> | : 0,80 kg |
| MMSCF | : 1/35,3 m ³ |
| metrik ton (m.ton)/ <i>metric ton (m. ton)</i> | : 0,98421 long ton = 1 000 kg |
| ons/ <i>ounce</i> | : 28,31 gram/ <i>grams</i> |
| ton | : 1 000 kg |

Satuan lain: buah, dus, butir, helai/lembar, kaleng, batang, pulsa, ton kilometer (ton-km), jam, menit, persen (%).

Other units: unit, pack, pieces, sheet, tin, pulse, ton-kilometres(ton-km), hour, minute, percent (%).

Perbedaan angka di belakang koma disebabkan oleh pembulatan angka.

The difference in decimal numbers is caused by rounding.

DAFTAR SINGKATAN/LIST OF ABBREVIATION

| | |
|-----------|---|
| SI | : Stasiun Iklim/ <i>Climate Station</i> |
| SMPK | : Stasiun Meterologi Pertanian Khusus/ <i>Special Agricultural Meteorological Station</i> |
| t.t | : Tempat tidur/ <i>Bed</i> |
| BCG | : Bacillus Calmette Guerin |
| DPT | : Difteri, Pertusis, Tetanus/ <i>Diphtheria, Tetanus, and Pertussis</i> |
| TT | : Tetanus Toxoid |
| IOT | : Industri Obat Tradisional/ <i>Traditional Medicine Industry</i> |
| IKOT | : Industri Kecil Obat Tradisional/ <i>Traditional Medicine Small Industry</i> |
| Alkes | : Alat kesehatan/ <i>Health Kits</i> |
| PKRT | : Perbekalan Kesehatan Rumah tangga/ <i>Household Health Logistics</i> |
| Kompl | : Komplemen/ <i>Complement</i> |
| IRTP | : Industri Pangan Produksi Rumah Tangga/ <i>Foods Home Industry</i> |
| PBF | : Pedagang Besar Farmasi/ <i>Pharmacy Whole-seller</i> |
| GFK | : Gudang Farmasi Kab/Kota/Regency/ <i>Municipality Pharmacy Warehouse</i> |
| RB | : Rumah Bersalin/ <i>Delivery House</i> |
| Pustu | : Puskesmas pembantu/ <i>Auxiliary Public Health Center</i> |
| BP | : Balai Pengobatan/ <i>Polyclinic</i> |
| TPS | : Tempat Pembuangan Sampah Sementara / <i>landfill</i> |
| Jamkesmas | : Jaminan kesehatan masyarakat miskin/ <i>Poor public health insurance</i> |
| PJKMU | : Program Jaminan Kesehatan Masyarakat Umum/ <i>General Public Health Insurance Program</i> |
| SIUP | : Surat Ijin Usaha Perdagangan/ <i>Trading Permission Letter</i> |
| TDP | : Tanda Daftar Perusahaan/ <i>Company Registration Identity</i> |
| API | : Angka Pengenal Importir/ <i>Importer's Identity Number</i> |

01

**GEOGRAFI DAN IKLIM
GEOGRAPHY AND CLIMATE**



INFOGRAFIS
PEMBATAS BAB 01

<https://bandungkab.bps.go.id>

PENJELASAN TEKNIS

1. Topografi adalah keadaan muka bumi pada suatu kawasan atau daerah.
 - Puncak adalah bagian paling atas gunung/pegunungan.
 - Lereng adalah bagian dari gunung/pegunungan/bukit yang letaknya di antara puncak sampai lembah.
 - Lembah adalah daerah rendah diantara dua gunung/pegunungan atau daerah yang mempunyai kedudukan lebih rendah dibandingkan daerah sekitarnya. Lembah di daerah pegunungan lipatan sering disebut slinkin. Lembah di daerah pegunungan patahan disebut graben atau slenk. Sedangkan lembah di daerah yang bergunung-gunung disebut lembah antar pegunungan.
2. Dataran adalah bagian atau sisi bidang tanah yang tampak datar, rata, dan membentang
3. Ibu kota kecamatan adalah pusat penyelenggaraan pemerintahan di kecamatan.
4. Intensitas curah hujan adalah jumlah curah hujan yang dinyatakan dalam tinggi hujan atau volume hujan tiap satuan waktu, yang terjadi pada satu kurun waktu air hujan terkonsentrasi.

TECHNICAL NOTES

1. *Topography is the state of the earth in an area or region.*
 - *The peak is the very top of the mountain / mountain.*
 - *Slope is part of a mountain / mountain / hill which is located between the peak to the valley.*
 - *A valley is a low area between two mountains / mountains or an area that has a lower position than the surrounding area. Valleys in mountainous folds are often called slinkin. Valleys in fault mountainous areas are called graben or slenk. While valleys in mountainous regions are called inter-mountain valleys.*
2. *A plain is a part or side of a plot of land that looks flat, level and stretched*
3. *The subdistrict capital is the administrative center of the subdistrict.*
4. *Rainfall intensity is the amount of rainfall expressed in terms of the height of the rainfall or the volume of rain per unit time, which occurs in one time period of concentrated rainwater.*

ULASAN

Kabupaten Bandung merupakan wilayah dataran dengan ketinggian antara 500 m sampai 1.800 m dpl. Adapun kemiringan lereng berkisar antara 0-8%, 8-15% hingga di atas 45%. Letak Kabupaten Bandung berada pada 107° 22' - 108° 50' Bujur Timur dan 6° 41' - 7° 19' Lintang Selatan.

Dengan luas 1.762,4 Km², Kabupaten Bandung terdiri dari 31 kecamatan dengan Kecamatan Pasirjambu sebagai kecamatan terluas, (13,59%), disusul oleh Kecamatan Cimaung sebesar (11,09%). Sedangkan Kecamatan Dayeuhkolot dan Margahayu merupakan kecamatan dengan wilayah terkecil, yaitu masing-masing hanya menempati sekitar 0,68% dan 0,6% dari keseluruhan wilayah Kabupaten Bandung.

Jarak ibukota Kabupaten Bandung ke ibu kota Provinsi di Kota Bandung adalah sekitar 17 Km.

Beberapa kecamatan memiliki jarak di atas 30 Km ke ibukota Kabupaten Bandung antara lain: Kecamatan Nagreg, Kertasari, Pacet, Cikancung, Cicalengka, Rancaekek, Ibum, Solokan Jeruk, Paseh dan Cileunyi.

Sedangkan kecamatan dengan jarak di bawah 10 Km dari ibukota Kabupaten Bandung adalah Kecamatan Cimaung, Margaasih, Margahayu, Banjaran, Katapang, Canguang dan Kutawaringin. Dengan demikian, secara umum masih mudah terjangkau.

DESCRIPTION

Bandung Regency is a plain area with an altitude between 500 m to 1,800 m above sea level. The slope ranges from 0-8%, 8-15% to above 45%. Location of Bandung Regency is at 107 ° 22 ' - 108 ° 50' East Longitude and 6 ° 41 ' - 7 ° 19' South Latitude.

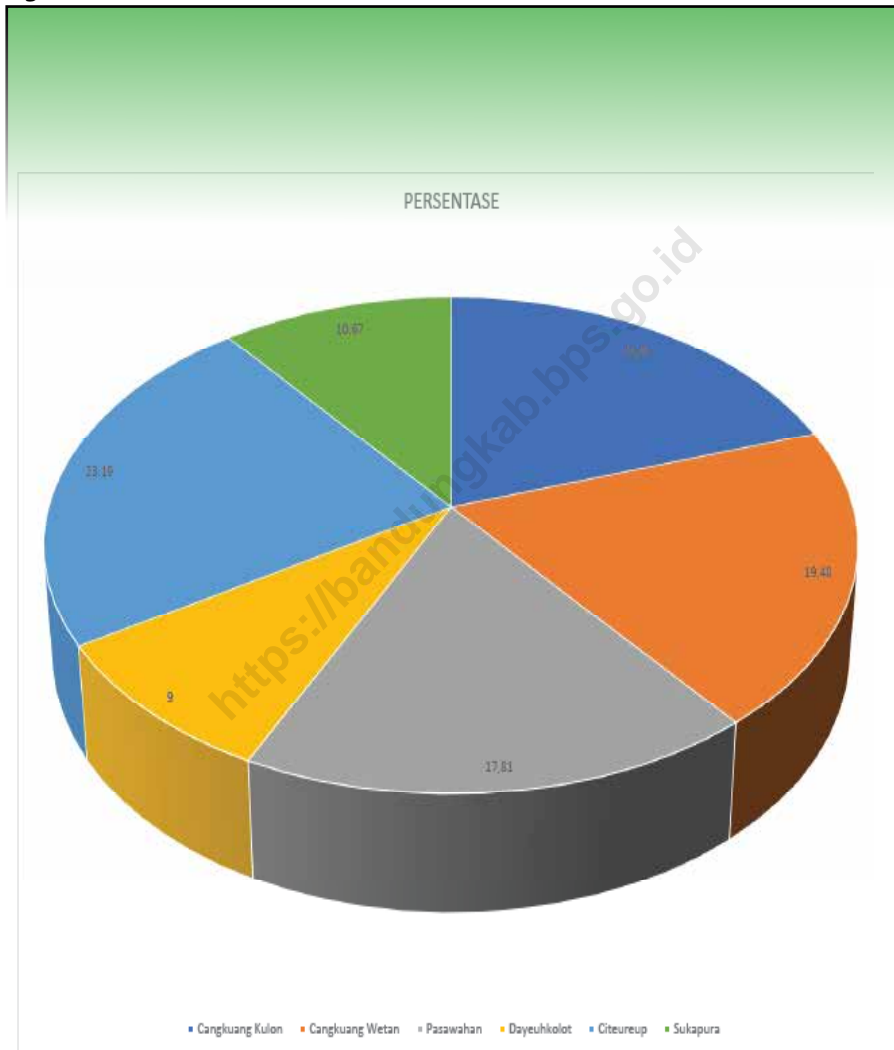
With an area of 1,762.4 Km², Bandung Regency consists of 31 subdistricts with Pasirjambu Subdistrict as the widest sub-district, (13.59%), followed by Cimaung Subdistrict (11.09%). While Dayeuhkolot and Margahayu Subdistricts are the smallest districts, each occupying only 0.68% and 0.6% of the entire Bandung Regency area.

The distance from the capital of Bandung regency to the provincial capital in the city of Bandung is about 17 Km.

Some districts have a distance of more than 30 Km to the capital of Bandung Regency including: Nagreg, Kertasari, Pacet, Cikancung, Cicalengka, Rancaekek, Ibum, Solokan Jeruk, Paseh, and Cileunyi Districts.

While districts with a distance of under 10 Km from the capital of Bandung Regency are Cimaung, Margaasih, Margahayu, Banjaran, Katapang, Canguang and Kutawaringin Districts. Thus, in general it is still easily affordable

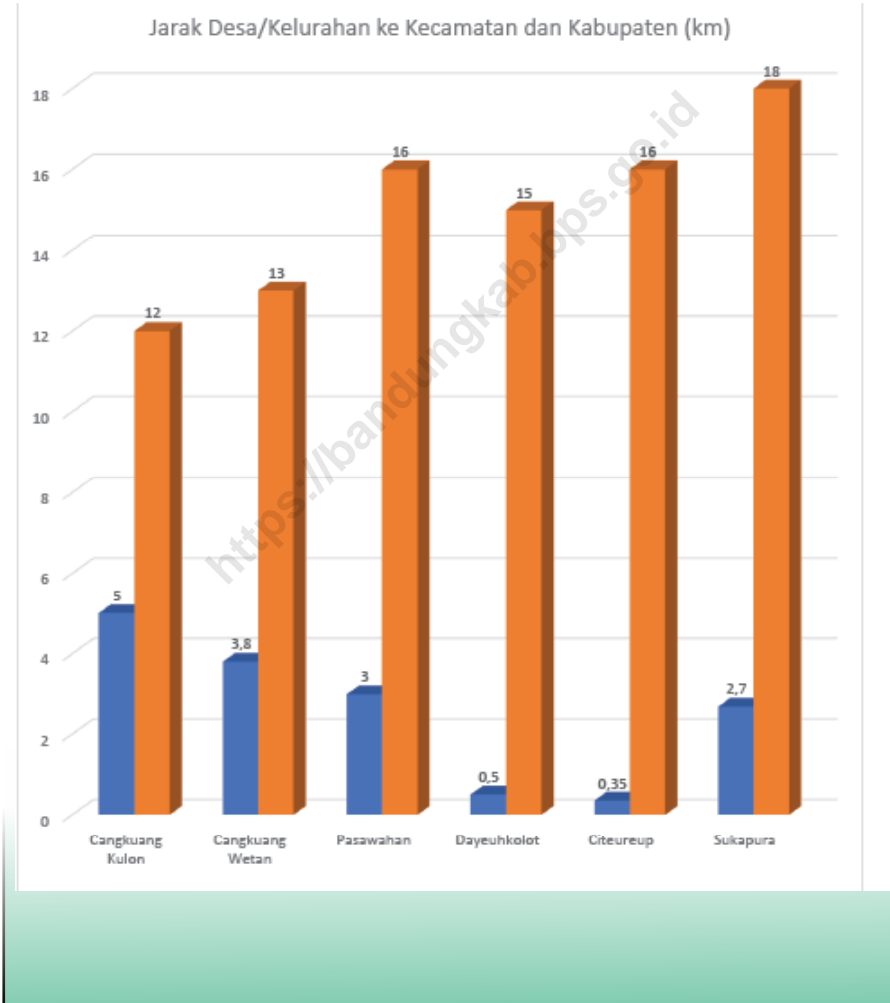
Gambar 1.1 Luas Daerah menurut Desa/Kelurahan (%), 2021
Figures 1.1 Total Area by Village/Kelurahan (%), 2021



Sumber/Source : BPS, Pendataan Potensi Desa (Podes) 2021/BPS-Statistics Indonesia, Village Potential Data Collecting 2021

Gambar 1.2
Figures

**Jarak ke Ibukota Kecamatan dan Ibukota Kabupaten/
Kota Menurut Desa/Kelurahan di Kecamatan
Dayeuhkolot (km), 2021**
*Distance to the Subdistrict Capital and Regency/
Municipal Capital by Villages/Kelurahan in Dayeuhkolot
Subdistrict (km), 2021*



Sumber/Source : BPS, Pendataan Potensi Desa (Podes) 2021/BPS-Statistics Indonesia, Village Potential Data Collecting 2021

1.1 KEADAAN GEOGRAFI GEOGRAPHY CONDITION

Tabel 1.1.1 **Luas Daerah Menurut Desa/Kelurahan di Kecamatan Dayeuhkolot, 2021**
Table 1.1.1 **Total Area by Villages/Kelurahan in Dayeuhkolot Subdistrict, 2021**

| Desa/Kelurahan <i>Village/Kelurahan</i> | Luas <i>Total Area</i> (km ² /sq.km) | Persentase terhadap Luas <i>Percentage to Subdistrict Area</i> |
|---|---|---|
| (1) | (2) | (3) |
| CANGKUANG KULON | 2,14 | 19,85 |
| CANGKUANG WETAN | 2,10 | 19,48 |
| PASAWAHAN | 1,92 | 17,81 |
| DAYEUEHKOLOT | 0,97 | 9,00 |
| CITEUREUP | 2,50 | 23,19 |
| SUKAPURA | 1,15 | 10,67 |
| Kecamatan Dayeuhkolot <i>Dayeuhkolot Subdistrict</i> | 10,78 | 100,00 |

Catatan/Note: ...

Sumber/Source: BPS, Pendataan Potensi Desa (Podes) 2021/BPS-Statistics Indonesia, Village Potential Data Collecting 2021

Tabel 1.1.2
Table

Jarak ke Ibukota Kecamatan dan Ibukota Kabupaten/Kota Menurut Desa/Kelurahan di Kecamatan Dayeuhkolot (km), 2021
Distance to the Subdistrict Capital and Regency/Municipal Capital by Villages/Kelurahan in Dayeuhkolot Subdistrict (km), 2021

| Desa/Kelurahan <i>Village/Kelurahan</i> | Jarak ke Ibukota Kecamatan <i>Distance to Subdistrict Capital</i> | Jarak ke Ibukota Kabupaten/ Kota <i>Distance to Regency/Municipal Capital</i> |
|---|---|---|
| (1) | (2) | (3) |
| CANGKUANG KULON | 5,00 | 12 |
| CANGKUANG WETAN | 3,80 | 13 |
| PASAWAHAN | 3,00 | 16 |
| DAYEUHKOLOT | 0,50 | 15 |
| CITEUREUP | 0,35 | 16 |
| SUKAPURA | 2,70 | 18 |

Catatan/Note: ...

Sumber/Source: BPS, Pendataan Potensi Desa (Podes) 2021/BPS-Statistics Indonesia, Village Potential Data Collecting 2021

1.2 KEADAAN IKLIM CLIMATE CONDITION

Tabel 1.2.1 **Pengamatan Unsur Iklim Menurut Bulan di Stasiun Bandung, 2021**
Table *Observation of Climate Elements by Month at Bandung Station, 2021*

| Bulan Month | Jumlah Curah Hujan Number of Precipitation (mm) | Jumlah Hari Hujan (hari) Number of Rainy Days (day) |
|---------------------|---|---|
| (1) | (2) | (3) |
| Januari/January | 148,6 | 25 |
| Februari/February | 153,9 | 18 |
| Maret/March | 309,0 | 24 |
| April/April | 177,2 | 17 |
| Mei/May | 238,9 | 15 |
| Juni/June | 92,4 | 17 |
| Juli/July | 33,2 | 5 |
| Agustus/August | 91,8 | 7 |
| September/September | 73,0 | 10 |
| Oktober/October | 218,4 | 19 |
| November/November | 454,3 | 24 |
| Desember/December | 198,5 | 26 |

Catatan/Note:

Sumber/Source: Badan Meteorologi Klimatologi dan Geofisika (BMKG) Bandung/ Office of Meteorology Climatology and Geophysics (BMKG) Bandung

02

**PEMERINTAHAN
GOVERNMENT**

<https://bandungkab.bps.go.id>



INFOGRAFIS
PEMBATAS BAB 02

PENJELASAN TEKNIS

1. Pemerintah Kabupaten Bandung dipimpin oleh seorang Bupati, dibantu oleh Wakil Walikota dan oleh perangkat daerah kabupaten.
2. Perangkat Daerah Kabupaten terdiri dari Sekretariat Daerah Kabupaten Bandung, Badan Daerah, Dinas, Inspektorat, Kecamatan, Desa / Kelurahan, Perusahaan daerah, dan Badan Usaha Milik Daerah (BUMD).
3. Sekretariat daerah di Kabupaten Bandung terdiri dari Bagian Hukum dan HAM, Bagian Humas dan Protokol, Bagian Kerjasama dan Otonomi Daerah, Bagian Kesejahteraan Rakyat, Bagian Organisasi, Bagian Pembangunan, Bagian Pengadaan Barang/ Jasa, Bagian Perekonomian, Bagian Program dan Keuangan, Bagian Tata Pemerintahan, Bagian Tata Usaha dan Rumah Tangga
4. Dinas di kabupaten Bandung terdiri dari Dinas Pendidikan , Dinas Kesehatan, Dinas Sosial, Dinas Pariwisata dan Kebudayaan, Dinas Kependudukan dan Pencatatan Sipil, Dinas Perdagangan dan Perindustrian, Dinas Ketenagakerjaan, Dinas Perhubungan, Dinas Pekerjaan Umum dan Tata Ruang, Dinas Pemuda dan Olah Raga, Dinas

TECHNICAL NOTES

1. *The Bandung Regency Government is led by a Regent, assisted by the Deputy Mayor and by the district apparatus.*
2. *The Regency apparatus consists of the Bandung Regency Regional Secretariat, the Regional Agency, the Office, the Inspectorate, the Subdistrict, the Village / Kelurahan, the Regional Corporation, and the Regional Owned Enterprises (BUMD).*
3. *The regional secretariat in Bandung Regency consists of the Law and Human Rights Section, the Public Relations and Protocol Section, the Regional Cooperation and Autonomy Section, the People's Welfare Section, the Organization Section, the Development Section, the Goods / Services Procurement Section, the Economy Section, the Program and Finance Section, the Governance Section ,Administration and Household Section*
4. *Offices in Bandung regency consist of the Department of Education, the Office of Health, the Office of Social Affairs, the Office of Tourism and Culture, the Department of Population and Civil Registration, the Department of Trade and Industry, the Department of Labor, the Department of Transportation,*

Perumahan Rakyat, Kawasan Permukiman dan Pertanahan, Dinas Koperasi dan Usaha Kecil dan Menengah, Dinas Kebakaran, Dinas Pertanian, Dinas Ketahanan Pangan dan Perikanan, Dinas Penanaman Modal dan PTSP, Dinas Pemberdayaan Masyarakat dan Desa, Dinas Pengendalian Penduduk, Keluarga Berencana, Pemberdayaan Perempuan dan Perlindungan Anak, Dinas Lingkungan Hidup, Dinas Komunikasi, Informatika dan Statistik, Dinas Arsip dan Perpustakaan.

5. Badan Daerah di Kabupaten Bandung terdiri dari Badan Keuangan Daerah dan Aset Daerah, Badan Perencanaan Pembangunan, Penelitian dan Pengembangan Daerah/PPID, Badan Kepegawaian dan Pengembangan Sumber Daya Manusia, Badan Penanggulangan Bencana Daerah, Badan Kesatuan Bangsa dan Politik, Badan Pendapatan Daerah dan Satpol PP.
6. Kabupaten Bandung memiliki 31 kecamatan dengan 280 desa/kelurahan.
7. Anggota DPR dan DPD Kabupaten Bandung dipilih melalui pemilihan umum (pemilu) dan dilantik dalam masa jabatan lima tahun

the Department of Public Works and Spatial Planning, the Department of Youth and Sports, Department of Public Housing, Settlement and Land Areas, Office of Cooperatives and Small and Medium Enterprises, Fire Service, Agriculture Office, Food and Fisheries Resilience Office, Investment and PTSP Service, Community and Village Empowerment Service, Population Control Agency, Family Planning, Women's Empowerment and Child Protection, the Office of the Environment, the Office of Communication, Information and Statistics, the Office of Archives and the Library.

5. *Regional bodies in Bandung regency consist of Regional Financial and Regional Assets, Regional Development Planning, Research and Development Agency / PPID, Human Resources and Human Resources Development Agency, Regional Disaster Management Agency, National and Political Unity Agency, Regional Revenue Agency and Satpol PP.*
6. *Bandung Regency has 31 districts with 280 villages / wards.*
7. *Members of the Bandung City House of Representatives and Regional Representatives Council are elected through general elections (elections) and appointed for a five-year term*

ULASAN

Kecamatan Dayeuhkolot merupakan sebuah wilayah administratif yang Cukup padat. Agar pembangunan dapat dirasakan secara merata maka diperlukan aparat pemerintahan yang membuat perencanaan dan melaksanakan pembangunan yang tepat . Selain aparat pemerintahan, peran aktif Semua lapisan masyarakat juga harus dibangun dengan baik agar roda penggerak pembangunan sinergi antara aparat pemerintahan dengan masyarakat sehingga pembangunan dapat dinikmati dan dirasakan oleh seluruh masyarakat.

Kecamatan Dayeuhkolot saat ini memiliki 442 RT dan 87 RW dari 5 desa dan 1 kelurahan. Adapun batas wilayah Kecamatan Dayeuhkolot adalah sebagai berikut :

- Sebelah Utara berbatasan dengan Kecamatan Bandung Kidul Kota Bandung
- Sebelah Selatan berbatasan dengan Kecamatan Baleendah Kabupaten Bandung
- Sebelah Barat berbatasan dengan Kecamatan Margahayu Kabupaten Bandung
- Sebelah Timur berbatasan dengan Kecamatan Bojongsoang Kabupaten Bandung

Pada level pemerintahan desa/kelurahan satuan lingkungan setempat (SLS) terkecil adalah Rukun Tetangga (RT) yang dibawah oleh Rukun Warga (RW). Desa memiliki jumlah SLS terbanyak yaitu Desa Cangkuan Kulon dengan 139 RT dan 23 RW sedangkan desa dengan jumlah SLS terendah adalah Desa Sukapura dengan 36 RT dan 6 RW.

DESCRIPTION

Dayeuhkolot Subdistrict is a densely administrative area. So that development can be felt evenly, it is necessary for government officials to make appropriate planning and development. In addition to government officials, the active role of all levels of society must also be built properly so that the driving wheel of the development of synergy between government officials and the community so that development can be enjoyed and felt by the entire community.

Dayeuhkolot Subdistrict currently has 442 RTs and 87 RWs from 5 rural villages and 1 urban village. The boundaries of the Dayeuhkolot Subdistrict are as follows:

- *North side is bordered by Bandung Kidul District, Bandung City*
- *South side is bordered by Baleendah District, Bandung Regency*
- *West side is bordered by Margahayu District, Bandung Regency*
- *East side is bordered by Bojongsoang District, Bandung Regency*

At the village / kelurahan level, the smallest local environmental unit (SLS) is the Rukun Tetangga (RT), which is overseen by the Rukun Warga (RW). The village has the highest number of SLS namely Cangkuan Kulon Village with 139 RTs and 23 RWs while the village with the lowest SLS number is Sukapura Village with 36 RTs and 6 RWs.

Gambar 2.1 Jumlah Desa/Kelurahan di Kecamatan Dayeuhkolot, 2021
Figures *Number of Village/Urban Village in Dayeuhkolot Subdistrict 2021*

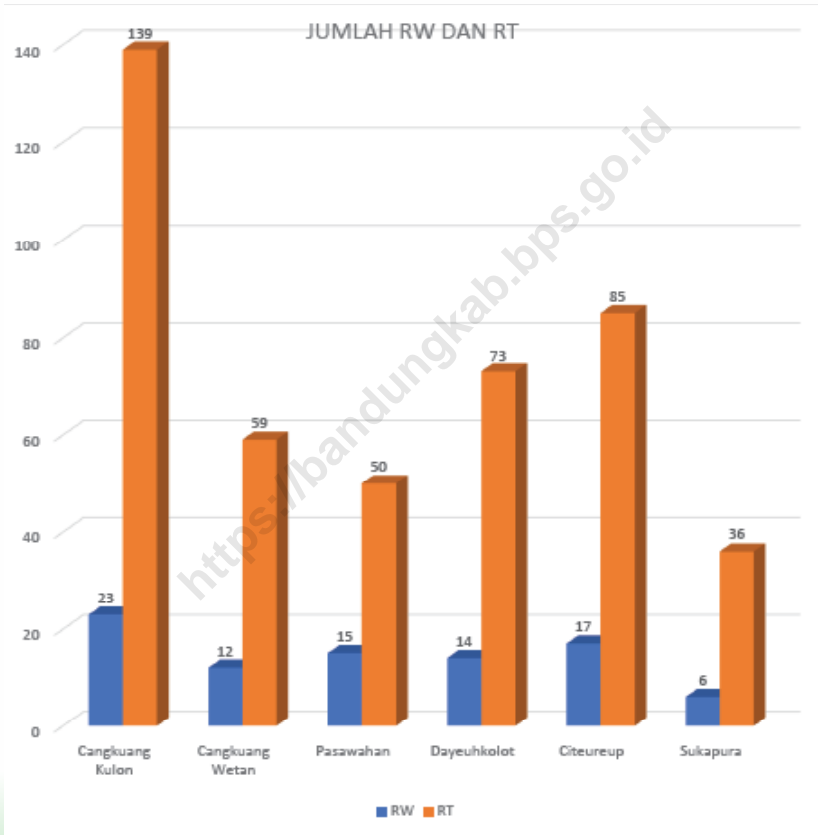


KECAMATAN DAYEUEHKOLOL TERDIRI DARI
LIMA DESA DAN SATU KELURAHAN
MELIPUTI 87 RW DAN 442 RT

Sumber/Source : BPS, Pendataan Potensi Desa (Podes) 2021/BPS-Statistics Indonesia, Village Potential Data Collecting 2021

Gambar 2.2
Figures

Jumlah Rukun Warga (RW) dan Rukun Tetangga (RT) Menurut Desa/Kelurahan di Kecamatan Dayeuhkolot, 2021
Number of Rukun Warga and Rukun Tetangga by Villages¹/Kelurahan in Dayeuhkolot Subdistrict, 2021



Sumber/Source : BPS, Pendataan Potensi Desa (Podes) 2021/BPS-Statistics Indonesia, Village Potential Data Collecting 2021

2.1 WILAYAH ADMINISTRATIF ADMINISTRATIVE AREA

Tabel 2.1.1 Jumlah Rukun Warga (RW) dan Rukun Tetangga (RT) Menurut Desa/Kelurahan di Kecamatan Dayeuhkolot, 2021
Number of Rukun Warga and Rukun Tetangga by Villages'/Kelurahan in Dayeuhkolot Subdistrict, 2021

| Desa/Kelurahan <i>Village/Kelurahan</i> | Rukun Warga (RW) <i>Rukun Warga</i> | Rukun Tetangga (RT) <i>Rukun Tetangga</i> |
|---|--|--|
| (1) | (2) | (3) |
| CANGKUANG KULON | 23 | 139 |
| CANGKUANG WETAN | 12 | 59 |
| PASAWAHAN | 15 | 50 |
| DAYEUEHKOLOT | 14 | 73 |
| CITEUREUP | 17 | 85 |
| SUKAPURA | 6 | 36 |
| Kecamatan Dayeuhkolot <i>Dayeuhkolot Subdistrict</i> | 87 | 442 |

Catatan/Note: ...

Sumber/Source: BPS, Pendataan Potensi Desa (Podes) 2021/BPS-Statistics Indonesia, Village Potential Data Collecting 2021 data Collecting 2021

2.2 SUMBER DAYA MANUSIA HUMAN RESOURCES

Tabel 2.2.1 Jumlah Pegawai Negeri Sipil Menurut Pemerintah Daerah dan Jenis Kelamin, 2021
Table *Number of Civil Servants by Local Government and Sex, 2021*

| Pemerintah Daerah <i>Local Government</i> | Laki-Laki <i>Male</i> | Perempuan <i>Female</i> | Jumlah <i>Total</i> |
|--|--------------------------|----------------------------|------------------------|
| (1) | (2) | (3) | (4) |
| Pemerintah Daerah Kecamatan Dayeuhkolot | 16 | 8 | 24 |
| Pemerintah Daerah Kelurahan Pasawahan | ... | ... | ... |
| Pemerintah Daerah 5 Desa Lainnya | 0 | 0 | 0 |
| | | | |
| | | | |

Catatan/Note: ...

Sumber/Source: Data Kecamatan

Tabel
Table 2.2.2

**Jumlah Pegawai Negeri Sipil Pemerintah Daerah
Kecamatan Dayeuhkolot Menurut Tingkat Pendidikan dan
Jenis Kelamin, 2021**
*Number of Civil Servants of Dayeuhkolot District
Government by Educational Level and Sex, 2021*

| Tingkat Pendidikan <i>Educational Level</i> | Laki-Laki <i>Male</i> | Perempuan <i>Female</i> | Jumlah <i>Total</i> |
|---|---------------------------------|-----------------------------------|-------------------------------|
| (1) | (2) | (3) | (4) |
| Sekolah Dasar (SD) <i>Primary School</i> | 0 | 0 | 0 |
| SMP/Sederajat <i>Junior High School</i> | ... | ... | 1 |
| SMA/Sederajat <i>Senior High School</i> | ... | ... | 6 |
| Diploma I/Akta I <i>Diploma I/Akta I</i> | 0 | 0 | 0 |
| Diploma II/Akta II <i>Diploma II/Akta II</i> | 0 | 0 | 0 |
| Diploma III/Akta III <i>Diploma III/Akta III</i> | ... | ... | 2 |
| Diploma IV/Akta IV <i>Diploma IV/Akta IV</i> | 0 | 0 | 0 |
| S1/Sarjana <i>Under Graduate/Bachelor</i> | ... | ... | 13 |
| S2/Pasca Sarjana <i>Graduate</i> | ... | ... | 2 |
| S3/Doktor/Ph.D <i>Post Graduate</i> | 0 | 0 | 0 |
| Jumlah/Total | 16 | 8 | 24 |

Catatan/Note: ...

Sumber/Source: Data Kecamatan

03

**PENDUDUK
POPULATION**

<https://bandungkab.bps.go.id>



**INFOGRAFIS
PEMBATAS BAB 03**

PENJELASAN TEKNIS

1. Penduduk Indonesia adalah semua orang yang berdomisili di wilayah teritorial Indonesia selama 6 bulan atau lebih dan atau mereka yang berdomisili kurang dari 6 bulan tetapi bertujuan menetap
2. Laju pertumbuhan penduduk adalah angka yang menunjukkan persentase pertambahan penduduk penduduk dalam jangka waktu tertentu.
3. Kepadatan penduduk adalah rasio banyaknya penduduk per kilometer persegi.
4. Rasio jenis kelamin adalah perbandingan antara penduduk laki-laki dan penduduk perempuan pada suatu wilayah dan waktu tertentu. Biasanya dinyatakan dengan banyaknya penduduk laki-laki untuk 100 penduduk perempuan.
5. Distribusi penduduk adalah pola persebaran penduduk di suatu wilayah, baik berdasarkan batas-batas geografis maupun berdasarkan batas-batas administrasi pemerintahan.
6. Komposisi penduduk adalah pola persebaran penduduk menurut karakteristiknya, contoh: penduduk menurut kelompok umur, penduduk menurut jenis kelamin

TECHNICAL NOTES

1. Indonesian population are all people who have been domiciled in the territory of Indonesia for 6 months or more and or who have been domiciled for less than 6 months but aim to settle.
2. The population growth rate is a number that shows the percentage of population increase in a certain period of time.
3. Population density is the ratio of the number of inhabitants per square kilometer.
4. Gender ratio is the ratio between male population and female population in a certain region and time. Usually expressed by the number of male population for 100 female population.
5. Population distribution is the pattern of population distribution in an area, both based on geographical boundaries and based on administrative administrative boundaries.
6. Population composition is the pattern of population distribution according to its characteristics, for example: population by age group,

7. *Rumah tangga adalah seseorang atau sekelompok orang yang mendiami sebagian atau seluruh bangunan fisik/sensus dan biasanya tinggal bersama serta pengelolaan makan dari satu dapur. Yang dimaksud makan dari satu dapur adalah jika pengurusan kebutuhan sehari-harinya dikelola bersama-sama menjadi satu.*
 8. *Anggota rumah tangga adalah semua orang yang biasanya bertempat tinggal di suatu rumah tangga, baik yang berada di rumah pada waktu pencacahan maupun yang sementara tidak ada.*
 9. *Penduduk usia kerja adalah penduduk yang berumur 15 tahun ke atas.*
 10. *Angkatan kerja adalah penduduk usia kerja (15 tahun ke atas) yang bekerja, punya pekerjaan namun sementara tidak bekerja, dan pengangguran*
 11. *Bekerja adalah kegiatan ekonomi yang dilakukan oleh seseorang dengan maksud memperoleh atau membantu memperoleh pendapatan atau keuntungan dan lamanya bekerja paling sedikit 1 jam secara terus menerus dalam seminggu yang lalu (termasuk pekerja keluarga tanpa upah yang membantu dalam suatu usaha/ kegiatan ekonomi).*
7. *population by sex*
 7. *A household is a person or group of people who inhabit part or all of a physical / census building and usually live together and manage meals from one kitchen. What is meant by eating from one kitchen is if the management of daily needs is managed together into one.*
 8. *Household members are all people who usually reside in a household, both those who were at home at the time of enumeration or who were temporarily absent.*
 9. *Working age population is population aged 15 years and over.*
 10. *The labor force is the working age population (15 years and over) who work, have jobs but are temporarily unemployed, and unemployed*
 11. *Work is an economic activity carried out by a person with the intention of obtaining or helping to obtain income or profit and the duration of working at least 1 hour continuously in the past week (including unpaid family workers who help in a business / economic activity).*

ULASAN

Penduduk merupakan bagian Penting dari sebuah Komponen Perencanaan Pembangunan. Maka kependudukan merupakan salah satu isu penting dalam perencanaan maupun evaluasi hasil pembangunan. Berbagai indikator kependudukan dapat digunakan untuk melihat kondisi suatu wilayah, seperti adanya laju pertumbuhan, kepadatan penduduk, penduduk menurut kelompok umur serta indikator-indikator lainnya. Dari berbagai indikator tersebut maka masalah kependudukan di dalam proses pembangunan dapat diidentifikasi dan dievaluasi.

Adapun komposisi jumlah penduduk Kecamatan Dayeuhkolot Tahun 2021 ini terdiri dari 52.960 jiwa penduduk laki-laki dan 51.559 jiwa penduduk perempuan, dengan sex ratio 103 yang artinya jumlah penduduk Laki-laki 3 persen lebih banyak dibandingkan dengan jumlah penduduk Perempuan, Komposisi Penduduk Kecamatan Dayeuhkolot menurut struktur kelompok umur dapat digambarkan yang berumur 0-14 tahun 26.077 orang, 15-64 tahun 72.749 Orang dan 65 keatas 5.693 orang di tahun 2021

Kepadatan penduduk di Kecamatan Dayeuhkolot pada tahun 2021 tercatat kurang lebih sebesar 9.696 jiwa/ Km².

DESCRIPTION

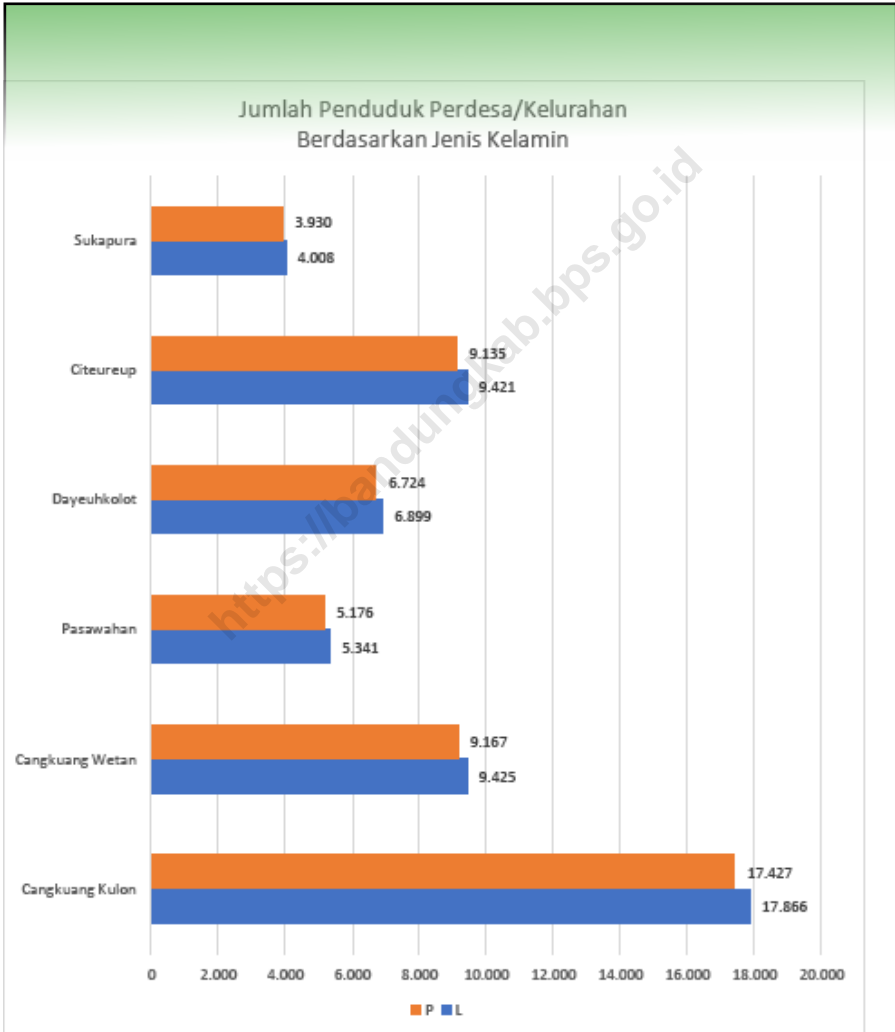
Residents are an important part of a Development Planning Component. So population is one of the important issues in planning and evaluating the results of development. Various population indicators can be used to see the condition of an area, such as the growth rate, population density, population by age group and other indicators. From these various indicators, population problems in the development process can be identified and evaluated.

The composition of the population of Dayeuhkolot Subdistrict in 2021 consists of 52.960 inhabitants of the male population and 51.559 inhabitants of the female population, with a sex ratio of 103 which means that the number of male pendudu is 3 percent more than the total female population. the age group can be described as 0-14 years 26.077 people, 15-64 years 72.749 people and 65 and over 5.693 people in 2021

Population density in Dayeuhkolot District in 2021 was recorded at approximately 9.696 inhabitants / Km².

Gambar 3.1
Figures

**Jumlah Jenis Kelamin Penduduk Menurut Desa/
Kelurahan di Kecamatan Dayeuhkolot, 2021**
*Population Sex Ratio by Villages/Kelurahan in
Dayeuhkolot Subdistrict, 2021*

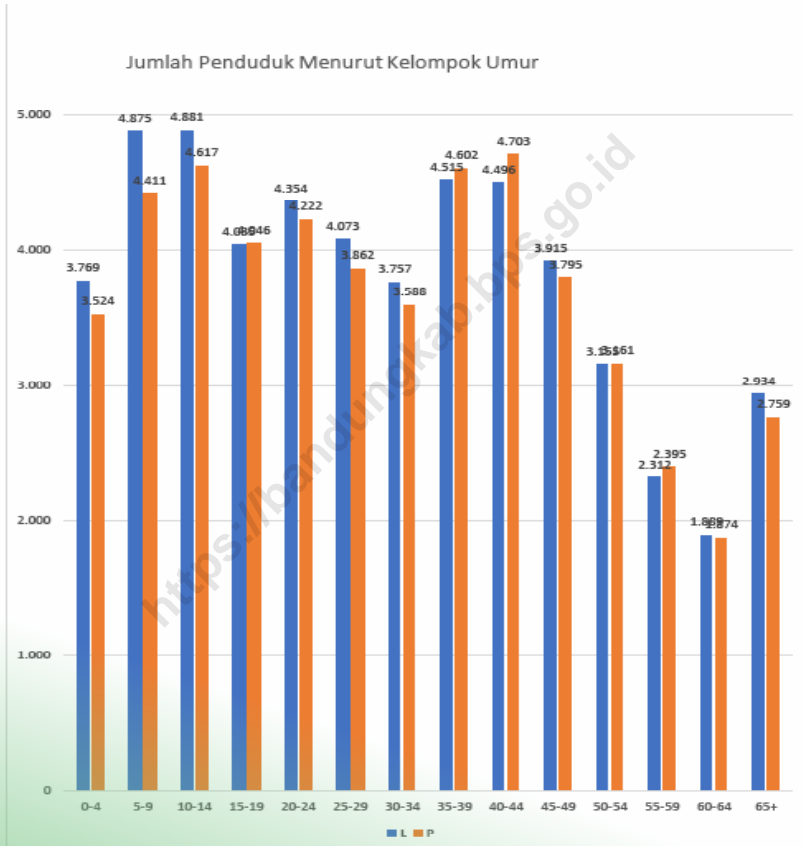


Catatan/Note: ...

Sumber/Source: Data Konsolidasi Bersih Kemendagri Semester.2 Tahun 2021

Gambar 3.2
Figures

Jumlah Penduduk Menurut Kelompok Umur dan Jenis Kelamin di Kecamatan Dayeuhkolot, 2021
Population by Age Groups and Sex in Dayeuhkolot Subdistrict, 2021



Catatan/Note: ...

Sumber/Source: Data Konsolidasi Bersih Kemendagri Semester.2 Tahun 2021

Tabel 3.1
Table

Penduduk, Distribusi Persentase Penduduk, Kepadatan Penduduk, Rasio Jenis Kelamin Penduduk Menurut Desa/ Kelurahan di Kecamatan Dayeuhkolot, 2021
Population, Percentage Distribution of Population, Population Density, and Population Sex Ratio by Villages/ Kelurahan in Dayeuhkolot Subdistrict, 2021

| Desa/Kelurahan <i>Village/Kelurahan</i> | Penduduk/ <i>Population</i> | | |
|---|-----------------------------|--------------------------|----------------------|
| | Laki-Laki/ <i>Male</i> | Perempuan/ <i>Female</i> | Jumlah/ <i>Total</i> |
| (1) | (2) | (3) | (4) |
| CANGKUANG KULON | 17.866 | 17.427 | 35.293 |
| CANGKUANG WETAN | 9.425 | 9.167 | 18.592 |
| PASAWAHAN | 5.341 | 5.176 | 10.517 |
| DAYEUHKOLOT | 6.899 | 6.724 | 13.623 |
| CITEUREUP | 9.421 | 9.135 | 18.556 |
| SUKAPURA | 4.008 | 3.930 | 7.938 |
| Kecamatan Dayeuhkolot <i>Dayeuhkolot Subdistrict</i> | 52.960 | 51.559 | 104.519 |

Catatan/*Note*: ...

Sumber/*Source*: Data Konsolidasi Bersih Kemendagri Semester.2 Tahun 2021

Lanjutan Tabel/*Continued Table 3.1*

| Desa/Kelurahan Village/Kelurahan | Persentase Penduduk Percentage of Total Population | Kepadatan Penduduk (per Km²) Population Density per sq.km | Rasio Jenis Kelamin Penduduk Population Sex Ratio |
|--|---|---|--|
| (1) | (5) | (6) | (7) |
| CANGKUANG KULON | 33,77 | 16.492 | 103 |
| CANGKUANG WETAN | 17,79 | 8.853 | 103 |
| PASAWAHAN | 10,06 | 5.478 | 103 |
| DAYEUKHOLOT | 13,03 | 14.044 | 103 |
| CITEUREUP | 17,75 | 7.422 | 103 |
| SUKAPURA | 7,60 | 6.903 | 102 |
| Kecamatan Dayeuhkolot Dayeuhkolot Subdistrict | 100,00 | 9.696 | 103 |

Catatan/*Note*: ...Sumber/*Source*: Data Konsolidasi Bersih Kemendagri Semester.2 Tahun 2021

Tabel 3.2
Table

Jumlah Penduduk Menurut Kelompok Umur dan Jenis Kelamin di Kecamatan Dayeuhkolot, 2021
Population by Age Groups and Sex in Dayeuhkolot Subdistrict, 2021

| Kelompok Umur <i>Age Groups</i> | Jenis Kelamin/Sex | | |
|--|--------------------------|----------------------------|------------------------|
| | Laki-Laki <i>Male</i> | Perempuan <i>Female</i> | Jumlah <i>Total</i> |
| (1) | (2) | (3) | (4) |
| 0-4 | 3.769 | 3.524 | 7.293 |
| 5-9 | 4.875 | 4.411 | 9.286 |
| 10-14 | 4.881 | 4.617 | 9.498 |
| 15-19 | 4.035 | 4.046 | 8.081 |
| 20-24 | 4.354 | 4.222 | 8.576 |
| 25-29 | 4.073 | 3.862 | 7.935 |
| 30-34 | 3.757 | 3.588 | 7.345 |
| 35-39 | 4.515 | 4.602 | 9.117 |
| 40-44 | 4.496 | 4.703 | 9.199 |
| 45-49 | 3.915 | 3.795 | 7.710 |
| 50-54 | 3.155 | 3.161 | 6.316 |
| 55-59 | 2.312 | 2.395 | 4.707 |
| 60-64 | 1.889 | 1.874 | 3.763 |
| 65+ | 2.934 | 2.759 | 5.693 |
| Nama Kecamatan <i>Dayeuhkolot Subdistrict</i> | 52.960 | 51.559 | 104.519 |

Catatan/Note: ...

Sumber/Source: Data Konsolidasi Bersih Kemendagri Semester.2 Tahun 2021

04

SOSIAL DAN KESEJAHTERAAN RAKYAT
SOCIAL AND WELFARE

<https://bandungkab.bps.go.id>



INFOGRAFIS
PEMBATAS BAB 04

PENJELASAN TEKNIS

1. Tidak/belum pernah sekolah adalah mereka yang tidak pernah atau belum pernah terdaftar dan tidak pernah atau belum pernah aktif mengikuti pendidikan di suatu jenjang pendidikan formal. Termasuk juga yang tamat/belum tamat taman kanak-kanak tetapi tidak melanjutkan ke sekolah dasar.
2. Masih bersekolah adalah mereka yang terdaftar dan aktif mengikuti pendidikan formal dan nonformal (Paket A, B, atau C), baik pendidikan dasar, menengah maupun pendidikan tinggi. Bagi mahasiswa yang sedang cuti dianggap masih bersekolah
3. Tidak bersekolah lagi adalah mereka yang pernah terdaftar dan aktif mengikuti pendidikan di suatu jenjang pendidikan formal dan nonformal (Paket A, B, atau C), tetapi pada saat pencacahan tidak lagi terdaftar dan tidak aktif mengikuti pendidikan.
4. Tamat sekolah adalah menyelesaikan pelajaran yang ditandai dengan lulus ujian akhir pada kelas atau tingkat terakhir suatu jenjang pendidikan di sekolah negeri maupun swasta dengan mendapatkan tanda tamat belajar/ijazah. Seseorang yang belum mengikuti pelajaran

TECHNICAL NOTES

1. *Never / never attended school are those who have never or never been registered and have never or have never been actively attending education at a formal education level. Including those who have graduated / not yet completed kindergarten but did not continue to elementary school.*
2. *Still in school are those who are registered and actively participate in formal and non-formal education (Package A, B, or C), both primary, secondary and higher education. For students who are on leave it is considered still in school*
3. *No longer attending school are those who have registered and actively participated in education at a level of formal and non-formal education (Package A, B, or C), but at the time of enumeration they are no longer registered and are not actively following education.*
4. *Completion of school is completing lessons marked by passing the final exam at class or the last level of an education level in public and private schools by getting a graduation mark / diploma. A person who has not yet taken a course in the highest*

pada kelas tertinggi tetapi telah mengikuti ujian akhir dan lulus dianggap tamat sekolah

class but has taken the final exam and passed is considered to have finished school

5. Dapat membaca dan menulis artinya dapat membaca dan menulis kata-kata/kalimat sederhana dengan suatu aksara tertentu.
 6. Jalur Pendidikan di Indonesia terdiri atas pendidikan formal, Pendidikan nonformal, dan pendidikan informal
 7. Jenjang Pendidikan Formal terdiri atas pendidikan dasar, pendidikan menengah, dan pendidikan tinggi. Jenis pendidikan yang diajarkan mencakup pendidikan umum, kejuruan, akademik, profesi, vokasi keagamaan, dan khusus.
 8. Pendidikan Dasar berbentuk Sekolah Dasar (SD) dan Madrasah Ibtidaiyah (MI) atau bentuk lain yang sederajat serta Sekolah Menengah Pertama (SMP) dan Madrasah Tsanawiyah (MTs), atau bentuk lain yang sederajat.
 9. Pendidikan M e n e n g a h berbentuk Sekolah Menengah Atas (SMA), Madrasah Aliyah (MA), Sekolah Menengah Kejuruan (SMK), dan Madrasah Aliyah Kejuruan (MAK), atau bentuk lain yang sederajat
5. *Can read and write means to be able to read and write simple words /sentences with a certain character.*
 6. *The education track in Indonesia consists of formal education, non-formal education, and informal education*
 7. *The level of formal education consists of basic education, secondary education and higher education. The type of education taught includes general, vocational, academic, professional, religious, and special vocational education.*
 8. *Elementary Education in the form of Elementary Schools (SD) and Madrasah Ibtidaiyah (MI) or other equivalent forms as well as Junior High Schools (SMP) and Madrasah Tsanawiyah (MTs), or other forms of equivalent.*
 9. *Secondary education in the form of High School (SMA), Madrasah Aliyah (MA), Vocational High School (SMK), and Vocational Aliyah Madrasah (MAK), or other forms of equivalent*

ULASAN

Keadaan sosial budaya suatu masyarakat adalah salah satu indikator keberhasilan pembangunan yang dapat dilihat secara kasat mata. Dari berbagai macam keadaan sosial akan dirangkum dalam beberapa indikator, seperti indikator pendidikan, kesehatan dan keluarga berencana, serta agama.

Salah satu indikator keberhasilan pembangunan manusia adalah kemajuan dibidang pendidikan. Di Kecamatan Dayeuhkolot pada tahun 2021 jumlah Sekolah Dasar/Sederajat, SMP/Sederajat dan SMA/Sederajat dan Perguruan Tinggi masing-masing tercatat sebanyak 51, 17, 7 unit sekolah dan 1 universitas.

Pembangunan kesehatan bertujuan untuk meningkatkan kesadaran, kemauan dan kemampuan hidup sehat bagi setiap orang agar terwujud derajat kesehatan yang optimal. Untuk mencapai tujuan tersebut pondasi dasarnya adalah fasilitas kesehatan yang murah, representatif serta mudah diakses diharapkan dapat meningkatkan kesadaran untuk hidup sehat. Jumlah Desa memiliki fasilitas kesehatan di Kecamatan Dayeuhkolot pada tahun 2021 tercatat rumah sakit berada di 1 desa, poliklinik dan apotek berada di 5 desa, sedangkan puskesmas di 2 desa.

Kehidupan beragama diatur dalam UUD 1945 Pasal 29 dan Sila Pertama Pancasila. Kehidupan beragama dikembangkan dan diarahkan untuk peningkatan ahlak demi kepentingan bersama untuk membangun masyarakat adil dan makmur.

Jumlah tempat peribadatan umat Islam di tahun 2021 tercatat sebanyak 169 Masjid, 48 Mushola. Sementara gereja protestan ada 6 dan gereja katolik 1 buah.

DESCRIPTION

socio-cultural situation of a community is one indicator of the success of development that can be seen in plain view. From various social conditions will be summarized in several indicators, such as indicators of education, health and family planning, and religion.

One indicator of the success of human development is progress in the field of education. In Dayeuhkolot Subdistrict in 2021 the number of Elementary Schools / Equals, Junior High Schools / Equals, High Schools / Equals and University were recorded at 51, 17, 7 school units and 1 university respectively

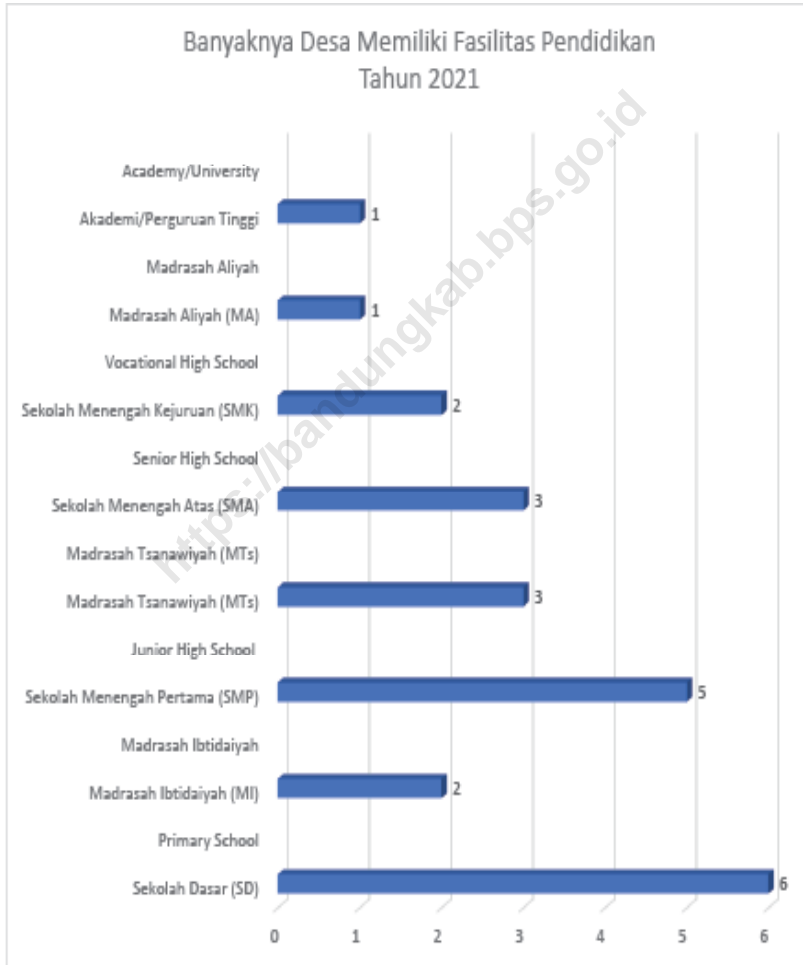
Health development aims to increase awareness, willingness and ability to live healthy for everyone in order to realize the optimal degree of health. To achieve this goal the basic foundation is an inexpensive, representative and easily accessible health facility expected to increase awareness for healthy living. The number of villages which have health facilities in Dayeuhkolot Subdistrict in 2021 was recorded hospital in 1 village, polyclinic and pharmacy in 5 villages and public health center in 2 villages.

Religious life is regulated in Article 29 of the 1945 Constitution and First Principles of Pancasila. Religious life is developed and directed to increase the morality in the common interest of building a just and prosperous society.

The number of places of worship of Muslims in 2021 were recorded as many as 169 mosques, and 48 small mosques. Meanwhile there were 6 protestan and 1 catholic churches.

Gambar 4.1
Figures

Banyaknya Desa¹/Kelurahan yang Memiliki Sarana Pendidikan Menurut Tingkat Pendidikan di Kecamatan Dayeuhkolot, 2021
Number of Villages¹/Kelurahan Educational Facilities by Type of Educational Level in Dayeuhkolot Subdistrict, 2021

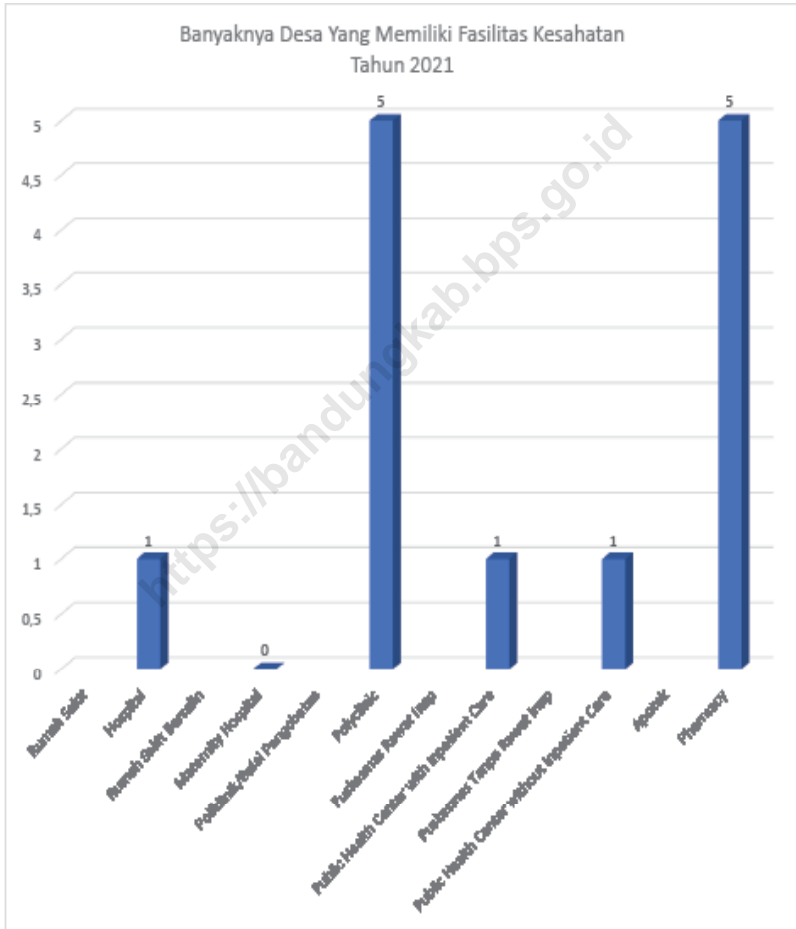


Catatan/Note: ...

Sumber/Source: BPS, Pendataan Potensi Desa (Podes) 2020 dan 2021/BPS-Statistics Indonesia, Village Potential Data Collecting 2020 and 2021

Gambar 4.2
Figures

Banyaknya Desa¹/Kelurahan yang Memiliki Sarana Kesehatan Menurut Jenis Sarana Kesehatan di Kecamatan Dayeuhkolot, 2021
Number of Villages¹/Kelurahan Health Facilities by Type of Health Facilities in Dayeuhkolot Subdistrict, 2021



Catatan/Note: ...
 Sumber/Source: BPS, Pendataan Potensi Desa (Podes) 2020 dan 2021/BPS-Statistics Indonesia, Village Potential Data Collecting 2020 and 2021

4.1 PENDIDIKAN EDUCATION

Tabel 4.1.1 Banyaknya Desa¹/Kelurahan yang Memiliki Fasilitas Sekolah Menurut Tingkat Pendidikan Kecamatan Dayeuhkolot, 2019–2021
Number of Villages¹/Kelurahan Having Educational Facilities by Educational Level in Dayeuhkolot Subdistrict, 2019–2021

| Tingkat Pendidikan Educational Level | 2019 | 2020 | 2021 |
|--|------|------|------|
| (1) | (2) | (3) | (4) |
| Sekolah Dasar (SD) <i>Primary School</i> | 6 | 6 | 6 |
| Madrasah Ibtidaiyah (MI) <i>Madrasah Ibtidaiyah</i> | 2 | 2 | 2 |
| Sekolah Menengah Pertama (SMP) <i>Junior High School</i> | 5 | 5 | 5 |
| Madrasah Tsanawiyah (MTs) <i>Madrasah Tsanawiyah (MTs)</i> | 3 | 3 | 3 |
| Sekolah Menengah Atas (SMA) <i>Senior High School</i> | 3 | 3 | 3 |
| Sekolah Menengah Kejuruan (SMK) <i>Vocational High School</i> | 2 | 2 | 2 |
| Madrasah Aliyah (MA) <i>Madrasah Aliyah</i> | 1 | 1 | 1 |
| Akademi/Perguruan Tinggi <i>Academy/University</i> | 1 | 1 | 1 |

Catatan/Note: ¹Desa pada tabel ini termasuk Unit Permukiman Transmigrasi (UPT) yang masih dibina oleh kementerian terkait/
Villages in this table include Transmigration Settlement Unit which is still fostered by the relevant ministries.

Sumber/Source: BPS, Pendataan Potensi Desa (Podes) 2020 dan 2021/BPS-Statistics Indonesia, *Village Potential Data Collecting 2020 and 2021*

Tabel 4.1.2 Jumlah Sekolah Menurut Tingkat Pendidikan Kecamatan Dayeuhkolot, 2020/2021 dan 2021/2022
Table Number of Schools by Educational Level in Dayeuhkolot Subdistrict, 2020/2021 and 2021/2022

| Tingkat Pendidikan Educational Level | Negeri/Public | | Swasta/Private | | Jumlah/Total | |
|--|---------------|-----------|----------------|-----------|--------------|-----------|
| | 2020/2021 | 2021/2022 | 2020/2021 | 2021/2022 | 2020/2021 | 2021/2022 |
| (1) | (2) | (3) | (4) | (5) | (6) | (7) |
| Taman Kanak-Kanak (TK) ¹ /Kindergarten ¹ | 0 | 0 | 12 | 11 | 12 | 11 |
| Raudatul Athfal (RA) ² Raudatul Athfal (RA) ² | 0 | 0 | 22 | 21 | 22 | 21 |
| Sekolah Dasar (SD) ¹ Elementary Schools ¹ | 46 | 46 | 3 | 3 | 49 | 49 |
| Madrasah Ibtidaiyah (MI) ² /Madrasah Ibtidaiyah (MI) ² | 0 | 0 | 2 | 2 | 2 | 2 |
| Sekolah Menengah Pertama (SMP) ¹ /Junior High Schools ¹ | 2 | 2 | 10 | 10 | 12 | 12 |
| Madrasah Tsanawiyah (MTs) ² /Madrasah Tsanawiyah (MTs) ² | 0 | 0 | 5 | 5 | 5 | 5 |
| Sekolah Menengah Atas (SMA) ¹ /Senior High Schools ¹ | 1 | 1 | 2 | 2 | 3 | 3 |
| Sekolah Menengah Kejuruan (SMK) ¹ Vocational High Schools ¹ | 0 | 0 | 3 | 3 | 3 | 3 |
| Madrasah Aliyah (MA) ² Madrasah Aliyah (MA) ² | 0 | 0 | 1 | 1 | 1 | 1 |

Catatan/Note: ³ Seluruh Raudatul Athfal (RA) berstatus swasta/All Raudatul Athfal (RA) are private

Sumber/Source: ¹ Kementerian Pendidikan, Kebudayaan, Riset, dan Teknologi, Sistem Data Pokok Pendidikan, data semester ganjil laporan sampai dengan 30 November 2021/Ministry of Education, Culture, Research, and Technology, Basic Education Data System, odd semester report data up to 30 November 2021

² Kementerian Agama, EMIS, data semester ganjil laporan sampai dengan 17 Februari 2022/Ministry of Religious Affairs, EMIS, odd semester report data up to 17 February 2022

Tabel 4.1.3
Table

Jumlah Guru Menurut Tingkat Pendidikan di Kecamatan Dayeuhkolot, 2020/2021 dan 2021/2022
Number of Teachers by Educational Level in Dayeuhkolot Subdistrict, 2020/2021 and 2021/2022

| Tingkat Pendidikan Educational Level | Negeri/Public | | Swasta/Private | | Jumlah/Total | |
|--|---------------|-----------|----------------|-----------|--------------|-----------|
| | 2020/2021 | 2021/2022 | 2020/2021 | 2021/2022 | 2020/2021 | 2021/2022 |
| (1) | (2) | (3) | (4) | (5) | (6) | (7) |
| Taman Kanak-Kanak (TK) ¹ /Kindergarten ¹ | 0 | 0 | 45 | 33 | 45 | 33 |
| Raudatul Athfal (RA) ² Raudatul Athfal (RA) ² | 0 | 0 | 107 | 108 | 107 | 108 |
| Sekolah Dasar (SD) ^{1,3} Elementary Schools ^{1,3} | 540 | 495 | 48 | 49 | 588 | 544 |
| Madrasah Ibtidaiyah (MI) ² /Madrasah Ibtidaiyah (MI) ² | 0 | 0 | 22 | 20 | 22 | 20 |
| Sekolah Menengah Pertama (SMP) ^{1,3} / Junior High Schools ^{1,3} | 102 | 92 | 173 | 158 | 275 | 250 |
| Madrasah Tsanawiyah (MTs) ² /Madrasah Tsanawiyah (MTs) ² | 0 | 0 | 60 | 54 | 60 | 54 |
| Sekolah Menengah Atas (SMA) ^{1,3} /Senior High Schools ^{1,3} | 57 | 60 | 66 | 70 | 123 | 130 |
| Sekolah Menengah Kejuruan (SMK) ^{1,3,4} Vocational High Schools ^{1,3,4} | 0 | 0 | 110 | 99 | 110 | 99 |
| Madrasah Aliyah (MA) ² Madrasah Aliyah (MA) ² | 0 | 0 | 11 | 13 | 11 | 13 |

Catatan/Note: ³ Jumlah guru termasuk kepala sekolah dan guru/The total of teachers including headmaster and teacher.

⁴ Guru yang mengajar di dua sekolah atau lebih dihitung di masing-masing sekolah/Teacher who taught in two schools or more counted in every school.

Sumber/Source: ¹ Kementerian Pendidikan, Kebudayaan, Riset, dan Teknologi, Sistem Data Pokok Pendidikan, data semester ganjil laporan sampai dengan 30 November 2021/Ministry of Education, Culture, Research, and Technology, Basic Education Data System, odd semester report data up to 30 November 2021

² Kementerian Agama, EMIS, data semester ganjil laporan sampai dengan 17 Februari 2022/Ministry of Religious Affairs, EMIS, odd semester report data up to 17 February 2022

Tabel 4.1.4 Jumlah Murid Menurut Tingkat Pendidikan di Kecamatan Dayeuhkolot, 2020/2021 dan 2021/2022
Table Number of Pupils by Educational Level in Dayeuhkolot Subdistrict, 2020/2021 and 2021/2022

| Tingkat Pendidikan Educational Level | Negeri/Public | | Swasta/Private | | Jumlah/Total | |
|--|---------------|-----------|----------------|-----------|--------------|-----------|
| | 2020/2021 | 2021/2022 | 2020/2021 | 2021/2022 | 2020/2021 | 2021/2022 |
| (1) | (2) | (3) | (4) | (5) | (6) | (7) |
| Taman Kanak-Kanak (TK) ¹ /Kindergarten ¹ | 0 | 0 | 340 | 287 | 340 | 287 |
| Raudatul Athfal (RA) ² Raudatul Athfal (RA) ² | 0 | 0 | 933 | 994 | 933 | 994 |
| Sekolah Dasar (SD) ¹ Elementary Schools ¹ | 11.585 | 11.300 | 809 | 793 | 12.394 | 12.093 |
| Madrasah Ibtidaiyah (MI) ² /Madrasah Ibtidaiyah (MI) ² | 0 | 0 | 194 | 199 | 194 | 199 |
| Sekolah Menengah Pertama (SMP) ¹ /Junior High Schools ¹ | 2.612 | 2.505 | 2.584 | 2.514 | 5.196 | 5.019 |
| Madrasah Tsanawiyah (MTs) ² /Madrasah Tsanawiyah (MTs) ² | 0 | 0 | 598 | 569 | 598 | 569 |
| Sekolah Menengah Atas (SMA) ¹ /Senior High Schools ¹ | 1.047 | 1.068 | 1.425 | 1.314 | 2.472 | 2.409 |
| Sekolah Menengah Kejuruan (SMK) ¹ Vocational High Schools ¹ | 0 | 0 | 2.271 | 2.109 | 2.271 | 2.109 |
| Madrasah Aliyah (MA) ² Madrasah Aliyah (MA) ² | 0 | 0 | 154 | 161 | 154 | 161 |

Catatan/Note: ...

Sumber/Source: ¹ Kementerian Pendidikan, Kebudayaan, Riset, dan Teknologi, Sistem Data Pokok Pendidikan, data semester ganjil laporan sampai dengan 30 November 2021/Ministry of Education, Culture, Research, and Technology, Basic Education Data System, odd semester report data up to 30 November 2021

² Kementerian Agama, EMIS, data semester ganjil laporan sampai dengan 17 Februari 2022/Ministry of Religious Affairs, EMIS, odd semester report data up to 17 February 2022

4.2 KESEHATAN HEALTH

Tabel 4.2.1 Banyaknya Desa¹/Kelurahan yang Memiliki Sarana Kesehatan Menurut Jenis Sarana Kesehatan di Kecamatan Dayeuhkolot, 2019–2021
Number of Villages¹/Kelurahan Health Facilities by Type of Health Facilities in Dayeuhkolot Subdistrict, 2019–2021

| Jenis Sarana Kesehatan Type of Health Facilities | 2019 | 2020 | 2021 |
|--|------|------|------|
| (1) | (2) | (3) | (4) |
| Rumah Sakit <i>Hospital</i> | 1 | 1 | 1 |
| Rumah Sakit Bersalin <i>Maternity Hospital</i> | 1 | 1 | 0 |
| Poliklinik/Balai Pengobatan <i>Polyclinic</i> | 6 | 6 | 5 |
| Puskesmas Rawat Inap <i>Public Health Center with Inpatient Care</i> | 1 | 1 | 1 |
| Puskesmas Tanpa Rawat Inap <i>Public Health Center without Inpatient Care</i> | 1 | 1 | 1 |
| Apotek <i>Pharmacy</i> | 4 | 3 | 5 |

Catatan/Note: ...

Sumber/Source: BPS, Pendataan Potensi Desa (Podes) 2019–2021/BPS-Statistics Indonesia, Village Potential Data Collecting 2019–2021

Tabel 4.2.2
Table

Banyaknya Warga Penderita Kekurangan Gizi Menurut Desa/Kelurahan di Kecamatan Dayeuhkolot, 2021
Number of People with Malnutrition by Villages/Kelurahan in Dayeuhkolot Subdistrict, 2021

| Desa/Kelurahan Village/Kelurahan | 2021 |
|--|-------------|
| (1) | (2) |
| CANGKUANG KULON | 0 |
| CANGKUANG WETAN | 0 |
| PASAWAHAN | 0 |
| DAYEUHKOLOT | 0 |
| CITEUREUP | 0 |
| SUKAPURA | 0 |
| Kecamatan Dayeuhkolot Dayeuhkolot Subdistrict | 0 |

Catatan/Note: ...

Sumber/Source: BPS, Pendataan Potensi Desa (Podes) 2021/BPS-Statistics Indonesia, Village Potential Data Collecting 2021

4.3 PERUMAHAN DAN LINGKUNGAN HOUSING AND ENVIRONMENT

Tabel 4.3.1 **Banyaknya Desa/Kelurahan Menurut Sumber Air Minum Sebagian Besar Keluarga di Kecamatan Dayeuhkolot, 2019–2021**
Number of Villages/Kelurahan by Drinking Water Source of Majority Family in Dayeuhkolot Subdistrict, 2019–2021

| Sumber Air Minum Source of Drinking Water | 2019 | 2020 | 2021 |
|--|------|------|------|
| (1) | (2) | (3) | (4) |
| Air Kemasan Bermerk/ <i>Branded Bottled Water</i> | ... | ... | ... |
| Air Isi Ulang/ <i>Refil Water</i> | 6 | 6 | 6 |
| Leding Dengan Meteran/ <i>Metered Piped Water</i> | ... | ... | ... |
| Leding Tanpa Meteran/ <i>Non Metered Piped Water</i> | ... | ... | ... |
| Sumur Bor atau Pompa/ <i>Artesian Well or Pumped Water</i> | ... | ... | ... |
| Sumur/ <i>Well</i> | ... | ... | ... |
| Mata Air/ <i>Spring</i> | ... | ... | ... |
| Sungai/Danau/Kolam/ Waduk/Situ/ Embung/Bendungan/ <i>River/Lake/Pond/ Reservoir/Dam</i> | ... | ... | ... |
| Air Hujan/ <i>Rainwater</i> | ... | ... | ... |
| Lainnya/ <i>Others</i> | ... | ... | ... |

Catatan/*Note*: ...

Sumber/*Source*: BPS, Pendataan Potensi Desa (Podes) 2019–2021/*BPS-Statistics Indonesia, Village Potential Data Collecting 2019–2021*

Tabel 4.3.2 Banyaknya Keluarga Menurut Desa/Kelurahan dan Jenis Pengguna Listrik di Kecamatan Dayeuhkolot, 2021
Table *Number of Family by Villages/Kelurahan and Type of Electricity Consumer in Dayeuhkolot Subdistrict, 2021*

| Desa/Kelurahan <i>Village/Kelurahan</i> | Pengguna Listrik <i>Electricity Consumer</i> | | | Bukan Pengguna Listrik <i>Not Electricity Consumer</i> |
|---|---|---|------------------------|---|
| | PLN <i>State Electricity Company</i> | Non PLN <i>Non-State Electricity Company</i> | Jumlah <i>Total</i> | |
| (1) | (2) | (3) | (4) | (5) |
| CANGKUANG KULON | 14.323 | 0 | 14.323 | 0 |
| CANGKUANG WETAN | 8.200 | 0 | 8.200 | 0 |
| PASAWAHAN | 4.788 | 0 | 4.788 | 0 |
| DAYEUHKOLOT | 6.446 | 0 | 6.446 | 0 |
| CITEUREUP | 8.439 | 0 | 8.439 | 0 |
| SUKAPURA | 3.335 | 0 | 3.335 | 0 |
| Kecamatan Dayeuhkolot <i>Dayeuhkolot Subdistrict</i> | 45.531 | 0 | 45.531 | 0 |

Catatan/Note: ...

Sumber/Source: BPS, Pendataan Potensi Desa (Podes) 2021/BPS-Statistics Indonesia, Village Potential Data Collecting 2021

Tabel 4.3.3
Table

Banyaknya Desa/Kelurahan Menurut Sumber Penerangan Jalan Utama Desa/Kelurahan di Kecamatan Dayeuhkolot, 2019–2021
Number of Villages/Kelurahan by Source of Villages/Kelurahan's Main Street Illumination in Dayeuhkolot Subdistrict, 2019–2021

| Sumber Penerangan Jalan Utama <i>Source of Main Street Illumination</i> | 2019 | 2020 | 2021 |
|--|------|------|------|
| (1) | (2) | (3) | (4) |
| Listrik Pemerintah/ <i>State Electricity</i> | 6 | 6 | 6 |
| Listrik Non Pemerintah/ <i>Non-State Electricity</i> | ... | ... | ... |
| Non Listrik/ <i>Non-Electric</i> | ... | ... | ... |

Catatan/*Note*: ...

Sumber/*Source*: BPS, Pendataan Potensi Desa (Podes) 2019–2021/*BPS-Statistics Indonesia, Village Potential Data Collecting 2019–2021*

Tabel 4.3.4 Banyaknya Desa/Kelurahan Menurut Penggunaan Fasilitas Tempat Buang Air Besar Sebagian Besar Keluarga di Kecamatan Dayeuhkolot, 2019–2021
Number of Villages/Kelurahan by Toilet Facility Used by Majority Family in Dayeuhkolot Subdistrict, 2019–2021

| Fasilitas Tempat Buang Air Besar <i>Toilet Facility</i> | 2019 | 2020 | 2021 |
|--|------|------|------|
| (1) | (2) | (3) | (4) |
| Jamban/Toilet | | | |
| Sendiri/Private | 6 | 6 | 6 |
| Bersama/Shared | ... | ... | ... |
| Umum/Public | ... | ... | ... |
| Bukan Jamban/Non-Toilet | | | |
| Jumlah/Total | | | |

Catatan/Note: ...

Sumber/Source: BPS, Pendataan Potensi Desa (Podes) 2019–2021/BPS-Statistics Indonesia, Village Potential Data Collecting 2019–2021

Tabel 4.3.5
Table

Banyaknya Desa/Kelurahan Menurut Jenis Bahan Bakar untuk Memasak yang Digunakan Sebagian Besar Keluarga di Kecamatan Dayeuhkolot, 2021
Number of Villages/Kelurahan by Type of Cooking Fuel Used by Majority Family in Dayeuhkolot Subdistrict, 2021

| Jenis Bahan Bakar untuk Memasak <i>Type of Cooking Fuel</i> | 2021 |
|--|---------|
| | (1) (2) |
| Listrik/ <i>Electric</i> | ... |
| Elpiji 5,5 kg/ <i>Blue Gas 5.5 kg-LPG</i> | ... |
| Elpiji 12 kg/ <i>12 kg-LPG</i> | ... |
| Elpiji 3 kg/ <i>3 kg-LPG</i> | 6 |
| Gas Kota/ <i>City Gas</i> | ... |
| Biogas/ <i>Biogas</i> | ... |
| Minyak Tanah/ <i>Kerosene</i> | ... |
| Briket/ <i>Briquettes</i> | ... |
| Arang/ <i>Charcoal</i> | ... |
| Kayu Bakar/ <i>Firewood</i> | ... |
| Lainnya/ <i>Others</i> | ... |
| Jumlah/Total | |

Catatan/Note: ...

Sumber/Source: BPS, Pendataan Potensi Desa (Podes) 2021/BPS-Statistics Indonesia, Village Potential Data Collecting 2021

4.4 AGAMA DAN SOSIAL LAINNYA RELIGION AND OTHER SOCIAL AFFAIRS

Tabel 4.4.1 Jumlah Tempat Peribadatan Menurut Desa/Kelurahan di Kecamatan Dayeuhkolot, 2021
Table Number of Worship Places by Villages/Kelurahan in Dayeuhkolot Subdistrict, 2021

| Desa/Kelurahan Village/Kelurahan | Masjid Mosque | Mushola Pray Room | Gereja Protestan Protestant Church | Gereja Katholik Catholic Church | Pura Temple | Vihara |
|--|------------------|-------------------------|---|--|----------------|----------|
| (1) | (2) | (3) | (4) | (5) | (6) | (7) |
| CANGKUANG KULON | 49 | 21 | 1 | 0 | 0 | 0 |
| CANGKUANG WETAN | 28 | 0 | 0 | 0 | 0 | 0 |
| PASAWAHAN | 16 | 9 | 2 | 0 | 0 | 0 |
| DAYEUHKOLOT | 29 | 5 | 2 | 0 | 0 | 0 |
| CITEUREUP | 27 | 8 | 1 | 1 | 0 | 0 |
| SUKAPURA | 20 | 5 | 0 | 0 | 0 | 0 |
| Kecamatan Dayeuhkolot Dayeuhkolot Subdistrict | 169 | 48 | 6 | 1 | 0 | 0 |

Catatan/Note: ...

Sumber/Source: BPS, Pendataan Potensi Desa (Podes) 2021/BPS-Statistics Indonesia, Village Potential Data Collecting 2021

Tabel 4.4.2
Table

**Banyaknya Kejadian Bencana Alam Menurut Desa/
Kelurahan dan Jenis Bencana Alam di Kecamatan
Dayeuhkolot, 2021**
*Number of Natural Disaster Events by Villages/Kelurahan
and Type of Natural Disaster in Dayeuhkolot Subdistrict,
2021*

| Desa/Kelurahan <i>Village/Kelurahan</i> | Gempa Bumi <i>Earthquake</i> | Tsunami <i>Tsunami</i> | Gunung Meletus <i>Volcanic Eruption</i> | Tanah Longsor <i>Landslide</i> |
|--|--|----------------------------------|---|--|
| (1) | (2) | (3) | (4) | (5) |
| CANGKUANG KULON | 0 | 0 | 0 | 0 |
| CANGKUANG WETAN | 0 | 0 | 0 | 0 |
| PASAWAHAN | 0 | 0 | 0 | 0 |
| DAYEUHKOLOT | 0 | 0 | 0 | 0 |
| CITEUREUP | 0 | 0 | 0 | 0 |
| SUKAPURA | 0 | 0 | 0 | 0 |
| Kecamatan Dayeuhkolot <i>Dayeuhkolot Subdistrict</i> | 0 | 0 | 0 | 0 |

Catatan/Note: ...

Sumber/Source: BPS, Pendataan Potensi Desa (Podes) 2021/BPS-Statistics Indonesia, Village Potential Data Collecting 2021

Lanjutan Tabel/*Continued Table 4.4.2*

| Desa/Kelurahan Village/Kelurahan | Banjir Floods | Banjir Bandang Flash Floods | Kekeringan Drought | Kebakaran Hutan dan Lahan Forest and Land Fires |
|--|--------------------------|--|-------------------------------|--|
| (1) | (6) | (7) | (8) | (9) |
| CANGKUANG KULON | 1 | 0 | 0 | 0 |
| CANGKUANG WETAN | 1 | 0 | 0 | 0 |
| PASAWAHAN | 1 | 0 | 0 | 0 |
| DAYEUKHOLOT | 1 | 0 | 0 | 0 |
| CITEUREUP | 1 | 0 | 0 | 0 |
| SUKAPURA | 0 | 0 | 0 | 0 |
| Kecamatan Dayeuhkolot Dayeuhkolot Subdistrict | 5 | 0 | 0 | 0 |

Catatan/Note: ...

Sumber/Source: BPS, Pendataan Potensi Desa (Podes) 2021/BPS-Statistics Indonesia, Village Potential Data Collecting 2021

Lanjutan Tabel/*Continued Table* 4.4.2

| Desa/Kelurahan Village/Kelurahan | Angin Puyuh/ Puting Beliung/ Topan Tornado/Typhoon | Gelombang Pasang Tidal Wave | Abrasi Abrasion |
|--|---|--|----------------------------|
| (1) | (10) | (11) | (12) |
| CANGKUANG KULON | 0 | 0 | 0 |
| CANGKUANG WETAN | 0 | 0 | 0 |
| PASAWAHAN | 0 | 0 | 0 |
| DAYEUKHOLOT | 0 | 0 | 0 |
| CITEUREUP | 0 | 0 | 0 |
| SUKAPURA | 0 | 0 | 0 |
| Kecamatan Dayeuhkolot Dayeuhkolot Subdistrict | 0 | 0 | 0 |

Catatan/Note: ...

Sumber/Source: BPS, Pendataan Potensi Desa (Podes) 2021/BPS-Statistics Indonesia, Village Potential Data Collecting 2021

Tabel 4.4.3
Table

Banyaknya Korban Jiwa Akibat Bencana Alam Menurut Desa/Kelurahan dan Jenis Bencana Alam di Kecamatan Dayeuhkolot, 2021
Number of Fatalities Due to Natural Disasters by Villages/ Kelurahan and Type of Natural Disaster in Dayeuhkolot Subdistrict, 2021

| Desa/Kelurahan <i>Village/Kelurahan</i> | Gempa Bumi <i>Earthquake</i> | Tsunami <i>Tsunami</i> | Gunung Meletus <i>Volcanic Eruption</i> | Tanah Longsor <i>Landslide</i> |
|--|--|----------------------------------|---|--|
| (1) | (2) | (3) | (4) | (5) |
| CANGKUANG KULON | 0 | 0 | 0 | 0 |
| CANGKUANG WETAN | 0 | 0 | 0 | 0 |
| PASAWAHAN | 0 | 0 | 0 | 0 |
| DAYEUEUKOLO | 0 | 0 | 0 | 0 |
| CITEUREUP | 0 | 0 | 0 | 0 |
| SUKAPURA | 0 | 0 | 0 | 0 |
| Kecamatan Dayeuhkolot <i>Dayeuhkolot Subdistrict</i> | 0 | 0 | 0 | 0 |

Catatan/Note: ...

Sumber/Source: BPS, Pendataan Potensi Desa (Podes) 2021/BPS-Statistics Indonesia, Village Potential Data Collecting 2021

Lanjutan Tabel/*Continued Table 4.4.3*

| Desa/Kelurahan Village/Kelurahan | Banjir Floods | Banjir Bandang Flash Floods | Kekeringan Drought | Kebakaran Hutan dan Lahan Forest and Land Fires |
|--|--------------------------|--|-------------------------------|--|
| (1) | (6) | (7) | (8) | (9) |
| CANGKUANG KULON | 0 | 0 | 0 | 0 |
| CANGKUANG WETAN | 0 | 0 | 0 | 0 |
| PASAWAHAN | 0 | 0 | 0 | 0 |
| DAYEUKHOLOT | 1 | 0 | 0 | 0 |
| CITEUREUP | 0 | 0 | 0 | 0 |
| SUKAPURA | 0 | 0 | 0 | 0 |
| Kecamatan Dayeuhkolot Dayeuhkolot Subdistrict | 1 | 0 | 0 | 0 |

Catatan/Note: ...

Sumber/Source: BPS, Pendataan Potensi Desa (Podes) 2021/BPS-Statistics Indonesia, Village Potential Data Collecting 2021

Lanjutan Tabel/*Continued Table 4.4.3*

| Desa/Kelurahan Village/Kelurahan | Angin Puyuh/ Puting Beliung/ Topan Tornado/Typhoon | Gelombang Pasang Tidal Wave | Abrasi Abrasion |
|--|---|--|----------------------------|
| (1) | (10) | (11) | (12) |
| CANGKUANG KULON | 0 | 0 | 0 |
| CANGKUANG WETAN | 0 | 0 | 0 |
| PASAWAHAN | 0 | 0 | 0 |
| DAYEUKHOLOT | 0 | 0 | 0 |
| CITEUREUP | 0 | 0 | 0 |
| SUKAPURA | 0 | 0 | 0 |
| Kecamatan Dayeuhkolot Dayeuhkolot Subdistrict | 0 | 0 | 0 |

Catatan/Note: ...

Sumber/Source: BPS, Pendataan Potensi Desa (Podes) 2021/BPS-Statistics Indonesia, Village Potential Data Collecting 2021

Tabel 4.4.4
Table

**Keberadaan Fasilitas/Upaya Antisipasi/Mitigasi
Bencana Alam Menurut Desa/Kelurahan di Kecamatan
Dayeuhkolot, 2021**
*Existence of Facilities/Efforts for Anticipation/Mitigation
of Natural Disasters by Villages/Kelurahan by Villages/
Kelurahan in Dayeuhkolot Subdistrict, 2021*

| Desa/Kelurahan <i>Village/Kelurahan</i> | Sistem Peringatan Dini Bencana Alam <i>Natural Disaster Early Warning System</i> | Sistem Peringatan Dini Khusus Tsunami <i>Tsunami Early Warning System</i> | Perlengkapan Keselamatan <i>Safety Equipment</i> |
|---|--|---|--|
| (1) | (2) | (3) | (4) |
| CANGKUANG KULON | TIDAK ADA | TIDAK ADA | ADA |
| CANGKUANG WETAN | TIDAK ADA | TIDAK ADA | ADA |
| PASAWAHAN | ADA | TIDAK ADA | ADA |
| DAYEUHKOLOT | ADA | TIDAK ADA | ADA |
| CITEUREUP | ADA | TIDAK ADA | ADA |
| SUKAPURA | TIDAK ADA | TIDAK ADA | TIDAK ADA |

Catatan/Note: ...

Sumber/Source: BPS, Pendataan Potensi Desa (Podes) 2021/BPS-Statistics Indonesia, Village Potential Data Collecting 2021

Isian kolom 2, 4-6: "Ada", "Tidak Ada"

Isian kolom3: "Bukan Wilayah Potensi Tsunami", "Ada", "Tidak Ada"

Lanjutan Tabel/*Continued Table 4.4.4*

| Desa/Kelurahan <i>Village/Kelurahan</i> | Rambu-Rambu dan Jalur Evakuasi Bencana <i>Sign and Evacuation Route</i> | Pembuatan, Perawatan, atau Normalisasi: Sungai, Kanal, Tanggul, Parit, Drainase, Waduk, Pantai, dll <i>Manufacture, Maintenance, or Normalization: Rivers, Canals, Embankment, etc</i> |
|--|---|--|
| (1) | (5) | (6) |
| CANGKUANG KULON | ADA | ADA |
| CANGKUANG WETAN | TIDAK ADA | ADA |
| PASAWAHAN | ADA | ADA |
| DAYEUEHKOLOT | ADA | ADA |
| CITEUREUP | TIDAK ADA | ADA |
| SUKAPURA | TIDAK ADA | TIDAK ADA |

Catatan/*Note*: ...

Sumber/*Source*: BPS, Pendataan Potensi Desa (Podes) 2021/*BPS-Statistics Indonesia, Village Potential Data Collecting 2021*

Tabel
Table 4.4.5

**Banyaknya Desa/Kelurahan yang Memiliki Fasilitas/
Lapangan Olahraga Menurut Jenis Olahraga di
Kecamatan Dayeuhkolot, 2021**
*Number of Villages/Kelurahan Having Sport Facilities/Fields
by Type of Sport in Dayeuhkolot Subdistrict, 2021*

| Jenis Olahraga <i>Type of Sport</i> | Kondisi Fasilitas/Lapangan Olahraga <i>Condition of Sport Facilities/Fields</i> | | | Tidak Ada Fasilitas/ Lapangan Olahraga <i>No Sport Facilities/ Fields</i> |
|---|--|--------------|-------------|---|
| | Baik | Rusak Sedang | Rusak Parah | |
| (1) | (2) | (3) | (4) | (5) |
| Sepak Bola/ <i>Soccer</i> | 5 | - | - | 1 |
| Bola Voli/ <i>Volley Ball</i> | 5 | 1 | - | - |
| Bulu Tangkis/ <i>Badminton</i> | 5 | 1 | - | - |
| Bola Basket/ <i>Basket Ball</i> | 2 | - | - | 4 |
| Tenis Lapangan/ <i>Court Tennis</i> | 2 | - | - | 4 |
| Tenis Meja/ <i>Table Tennis</i> | 5 | 1 | - | - |
| Futsal/ <i>Futsal</i> | 4 | - | - | 2 |
| Renang/ <i>Swimming</i> | - | - | - | 6 |
| Bela Diri/ <i>Martial Arts</i> | 4 | - | - | 2 |
| Bilyard/ <i>Billiards</i> | - | - | - | 6 |
| Fitnes, Aerobik, dll/ <i>Fitness, Aerobics, etc</i> | 1 | - | - | 5 |
| Lainnya/ <i>Others</i> | - | - | - | 6 |

Catatan/Note: ...

Sumber/Source: BPS, Pendataan Potensi Desa (Podes) 2021/BPS-Statistics Indonesia, Village Potential Data Collecting 2021

05

**PERTANIAN
AGRICULTURE**

<https://bandungkab.bps.go.id>



**INFOGRAFIS
PEMBATAS BAB 05**

PENJELASAN TEKNIS

1. Tanaman sayuran semusim adalah tanaman sumber vitamin, garam mineral dan lain-lain yang dikonsumsi dari bagian tanaman yang berupa daun, bunga, buah dan umbinya, yang berumur kurang dari satu tahun.
2. Tanaman buah-buahan semusim adalah tanaman sumber vitamin, garam mineral dan lain-lain yang dikonsumsi dari bagian tanaman yang berupa buah, berumur kurang dari satu tahun, tidak berbentuk pohon/rumpun tetapi berbentuk pohon/rumpun tetapi menjalar dan berbatang lunak.
3. Tanaman buah-buahan tahunan adalah tanaman sumber vitamin, garam mineral dan lain-lain yang dikonsumsi dari bagian tanaman yang berupa buah dan merupakan tanaman tahunan.
4. Tanaman sayuran tahunan adalah tanaman sumber vitamin, garam mineral dan lain-lain yang dikonsumsi dari bagian tanaman yang berupa daun dan atau buah yang berumur lebih dari satu tahun.
5. Tanaman biofarmaka adalah tanaman yang bermanfaat untuk obat-obatan, kosmetik dan kesehatan yang dikonsumsi atau digunakan dari bagian-bagian tanaman seperti daun, batang, buah, umbi (rimpang) ataupun akar.

TECHNICAL NOTES

1. *Seasonal vegetable plants are sources of vitamins, mineral salts, etc., which are consumed from plant parts in the form of leaves, flowers, fruits and tubers, which are less than one year old.*
2. *Annual fruit plants are plant sources of vitamins, mineral salts and others which are consumed from plant parts in the form of fruit, less than one year old, not in the form of trees / clumps but spread and soft trunked.*
3. *Annual fruit plants are plant sources of vitamins, mineral salts and others which are consumed from plant parts in the form of fruit and are annual plants.*
4. *Annual vegetable crops are plant sources of vitamins, mineral salts and others which are consumed from plant parts in the form of leaves and / or fruits that are more than one year old.*
5. *Biopharmaca plants are plants that are useful for medicines, cosmetics and health that are consumed or used from plant parts such as leaves, stems, fruits, tubers (rhizomes) or roots.*
6. *Ornamental plants are plants that have a good value of beauty in shape, color of leaves, crowns and*

6. Tanaman hias adalah tanaman yang mempunyai nilai keindahan baik bentuk, warna daun, tajuk maupun bunganya, sering digunakan untuk penghias pekarangan dan lain sebagainya.
 7. Luas panen adalah luas tanaman sayuran, buah-buahan, biofarmaka dan tanaman hias yang yang diambil hasilnya/ dipanen pada periode pelaporan. Luas panen untuk tanaman sayuran: luas tanaman yang dipanen sekaligus/habis/ dibongkar dan luas tanaman yang dipanen berkali-kali (lebih dari satu kali)/belum habis.
 8. Tanaman yang dipanen sekaligus/ habis/dibongkar adalah tanaman yang sehabis panen langsung dibongkar/dicabut, terdiri dari bawang merah, bawang putih, bawang daun, kentang, kol/kubis, kembang kol, petsai/sawi, wortel, lobak dan kacang merah.
 9. Tanaman yang dipanen berkali-kali (lebih dari satu kali)/belum habis adalah tanaman yang pemanenannya lebih dari satu kali dan biasanya dibongkar apabila panen terakhir sudah tidak memadai lagi, terdiri dari : kacang panjang, cabe besar, cabe rawit, jamur, tomat, terung, buncis, ketimun, labu siam, kangkung, bayam, melon, semangka dan blewah.
- flowers, often used to decorate the yard and so forth.*
 7. *Harvested area is the area of vegetables, fruits, biopharmaca and ornamental plants which are taken / harvested in the reporting period. Harvest area for vegetable crops: planted area which is harvested all at once / exhausted / demolished and planted area that is harvested many times (more of once) / not yet finished.*
 8. *Crops that are harvested all at once / discharged / dismantled are plants which after harvest are directly dismantled / pulled out, consisting of shallots, garlic, leeks, potatoes, cabbage / cabbage, cauliflower, cabbage / mustard greens, carrots, turnips and red beans.*
 9. *Crops that are harvested many times (more than once) / not yet finished are plants that are harvested more than once and are usually dismantled when the last harvest is no longer sufficient, consisting of: long beans, large chillies, cayenne pepper, mushrooms, tomatoes, eggplant, beans, cucumbers, chayote, spinach, spinach, melons, watermelons and cantaloupe.*

ULASAN

Sektor pertanian berperan terhadap Produk Domestik Regional Bruto di Kabupaten Bandung, sektor ini menjadi penyumbang setelah Sektor Industri (Tanpa Migas) dan Pertambangan dan Pengalihan (Minyak dan Gas Bumi). Melihat potensi yang ada maka sektor pertanian merupakan sektor yang patut mendapat perhatian serius, baik dari pihak pemerintah daerah maupun masyarakat pertanian sendiri. Namun Dayeuhkolot bukan merupakan salah satu sentra pertanian di Kabupaten Bandung, karena mayoritas lahan digunakan pemukiman dan industri

Beberapa jenis tanaman saja yang diusahakan di Kecamatan Dayeuhkolot, antara lain padi, tomat dan kangkung.

Pada tahun 2021 Tanaman Kangkung tercatat 22,00 ha dengan Produksi 3.086 kuintal.

DESCRIPTION

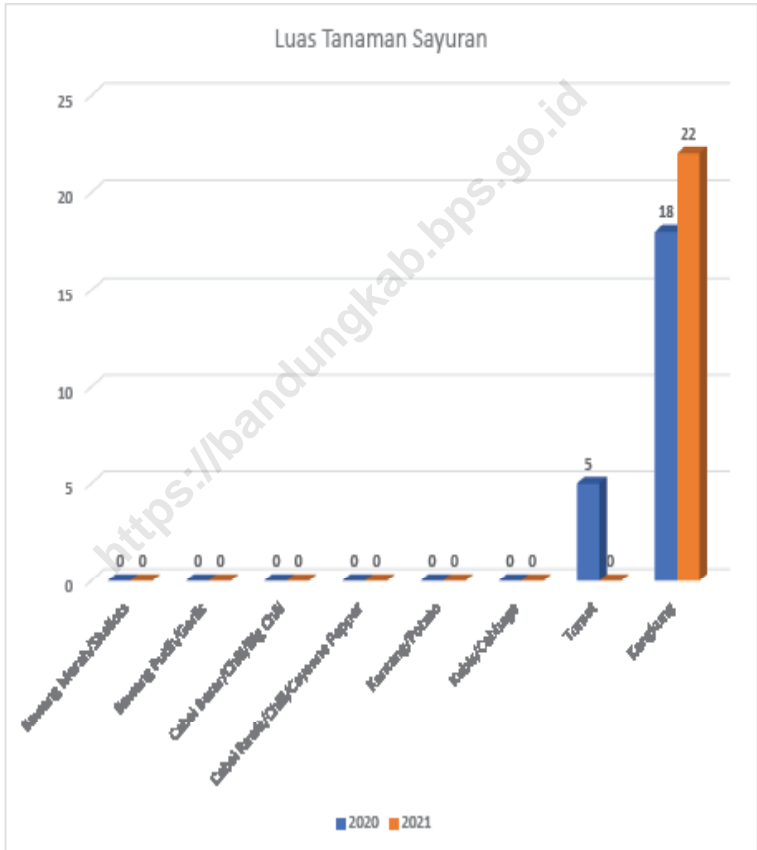
The agricultural sector contributes to the Gross Regional Domestic Product in Bandung Regency, this sector being a contributor after the Industrial Sector (Tampa Migas) and Mining and Excavation (Oil and Gas). Seeing the existing potential, the agricultural sector is a sector that deserves serious attention, both from the regional government and the agricultural community itself. Dayeuhkolot is not one of the farming centers in Bandung Regency, because the majority of land was used for residence and industry.

Several types of plants cultivated in Dayeuhkolot District include rice, tomato and kangkung.

In 2021 Kangkung Plants recorded 10,00 ha with production of 3.086 quintals.

Gambar 5.1
Figures

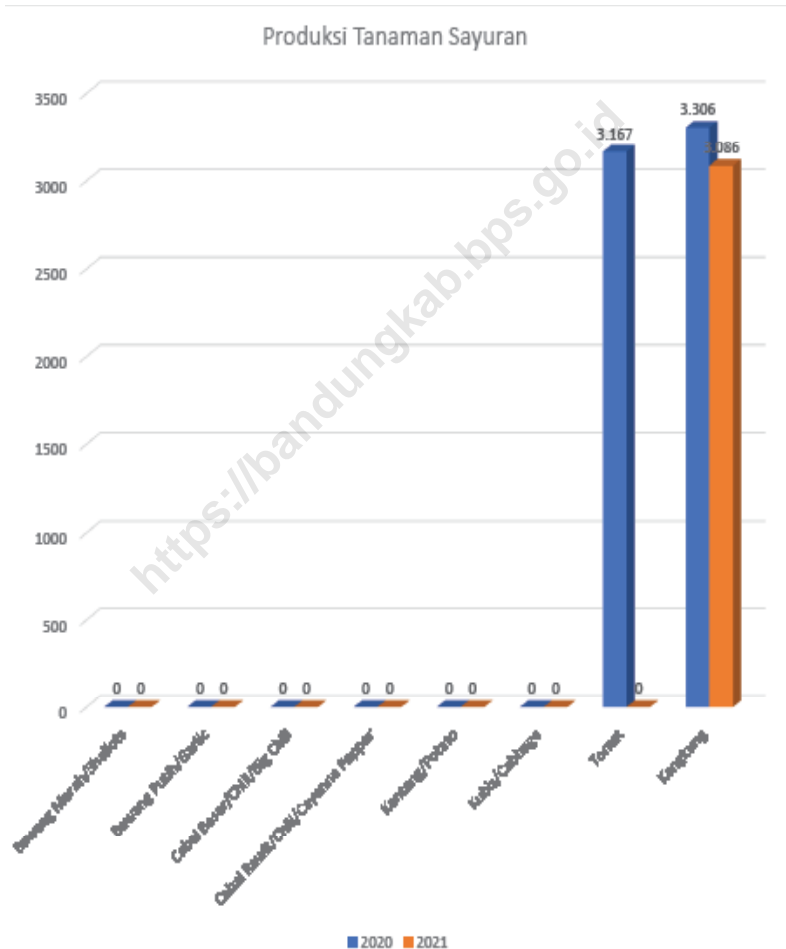
Luas Panen Tanaman Sayuran dan Buah-buahan Semusim Menurut Jenis Tanaman di Kecamatan Dayeuhkolot (ha), 2020–2021
Harvested Area of Seasonal Vegetables and Fruits by Kind of Plant in Dayeuhkolot Subdistrict (ha), 2020–2021



Catatan/Note: ...
 Sumber/Source: BPS, Statistik Pertanian Hortikultura SPH-SBS/BPS-Statistics Indonesia, Agricultural Statistic for Horticulture SPH-SBS

Gambar 5.2
Figures

Produksi Tanaman Sayuran dan Buah-buahan Semusim Menurut Jenis Tanaman di Kecamatan Dayeuhkolot (kuintal), 2020–2021
Production of Seasonal Vegetables and Fruits by Kind of Plant in Dayeuhkolot Subdistrict (quintal), 2020–2021



Catatan/Note: ...

Sumber/Source: BPS, Statistik Pertanian Hortikultura SPH-SBS/BPS-Statistics Indonesia, Agricultural Statistic for Horticulture SPH-SBS

Tabel 5.1
Table

Luas Panen Tanaman Sayuran dan Buah-buahan Semusim Menurut Jenis Tanaman di Kecamatan Dayeuhkolot (ha), 2018–2021
Harvested Area of Seasonal Vegetables and Fruits by Kind of Plant in Dayeuhkolot Subdistrict (ha), 2018–2021

| Jenis Tanaman Kind of Plants | 2018 | 2019 | 2020 | 2021 ^x |
|--|------|------|------|-------------------|
| (1) | (2) | (3) | (4) | (5) |
| Sayuran/Vegetables: | | | | |
| Bawang Merah/ <i>Shallots</i> | - | - | - | - |
| Bawang Putih/ <i>Garlic</i> | - | - | - | - |
| Cabai Besar/ <i>Chili/Big Chili</i> | - | - | - | - |
| Cabai Rawit/ <i>Chili/Cayenne Pepper</i> | - | - | - | - |
| Kentang/ <i>Potato</i> | - | - | - | - |
| Kubis/ <i>Cabbage</i> | - | - | - | - |
| Tomat | - | - | 5 | - |
| Kangkung | - | - | 18 | 22 |
| Buah–buahan/Fruits: | | | | |
| Komoditas daerah | - | - | - | - |
| Komoditas daerah | - | - | - | - |

Catatan/Note: ...

Sumber/Source: BPS, Statistik Pertanian Hortikultura SPH-SBS/BPS-Statistics Indonesia, Agricultural Statistic for Horticulture SPH-SBS

Tabel 5.2
Table

Produksi Tanaman Sayuran dan Buah-buahan Semusim Menurut Jenis Tanaman di Kecamatan Dayeuhkolot (kuintal), 2018–2021
Production of Seasonal Vegetables and Fruits by Kind of Plant in Dayeuhkolot Subdistrict (kuintal), 2018–2021

| Jenis Tanaman <i>Kind of Plants</i> | 2018 | 2019 | 2020 | 2021 ^x |
|--|------|------|-------|-------------------|
| (1) | (2) | (3) | (4) | (5) |
| Sayuran/Vegetables: | | | | |
| Bawang Merah/ <i>Shallots</i> | - | - | - | - |
| Bawang Putih/ <i>Garlic</i> | - | - | - | - |
| Cabai Besar/ <i>Chili/Big Chili</i> | - | - | - | - |
| Cabai Rawit/ <i>Chili/Cayenne Pepper</i> | - | - | - | - |
| Kentang/ <i>Potato</i> | - | - | - | - |
| Kubis/ <i>Cabbage</i> | - | - | - | - |
| Tomat | - | - | 3.167 | - |
| Kangkung | - | - | 3.306 | 3.086 |
| Buah–buahan/Fruits: | | | | |
| Komoditas daerah | - | - | - | - |
| Komoditas daerah | - | - | - | - |

Catatan/Note: ...

Sumber/Source: BPS, Statistik Pertanian Hortikultura SPH-SBS/BPS-Statistics Indonesia, *Agricultural Statistic for Horticulture SPH-SBS*

Tabel
Table 5.3

Luas Panen Tanaman Biofarmaka Menurut Jenis Tanaman di Kecamatan Dayeuhkolot (m²), 2018–2021
Harvested Area of Medicinal Plants by Kind of Plant in Dayeuhkolot Subdistrict (m²), 2018–2021

| Jenis Tanaman Kind of Plants | 2018 | 2019 | 2020 | 2021 ^x |
|---------------------------------|------|------|------|-------------------|
| (1) | (2) | (3) | (4) | (5) |
| Jahe/Ginger | - | - | - | - |
| Kencur/East Indian Galangal | - | - | - | - |
| Kunyit/Turmeric | - | - | - | - |
| Laos/Lengkuas/Galanga | - | - | - | - |
| Komoditas daerah | | | | |
| Komoditas daerah | | | | |

Catatan/Note: ...

Sumber/Source: BPS, Statistik Pertanian Hortikultura SPH-TBF/BPS-Statistics Indonesia, Agricultural Statistic for Horticulture SPH-TBF

Tabel 5.4
Table

**Produksi Tanaman Biofarmaka Menurut Jenis Tanaman di
Kecamatan Dayeuhkolot (kg), 2018–2021**
*Production of Medicinal Plants by Kind of Plant in
Dayeuhkolot Subdistrict (kg), 2018–2021*

| Jenis Tanaman <i>Kind of Plants</i> | 2018 | 2019 | 2020 | 2021 ^x |
|--|------|------|------|-------------------|
| (1) | (2) | (3) | (4) | (5) |
| Jahe/ <i>Ginger</i> | - | - | - | - |
| Kencur/ <i>East Indian Galangal</i> | - | - | - | - |
| Kunyit/ <i>Turmeric</i> | - | - | - | - |
| Laos/ <i>Lengkuas/Galanga</i> | - | - | - | - |
| Komoditas daerah | | | | |
| Komoditas daerah | | | | |

Catatan/Note: ...

Sumber/Source: BPS, Statistik Pertanian Hortikultura SPH-TBF/BPS-Statistics Indonesia, Agricultural Statistic for Horticulture SPH-TBF

Tabel 5.5 Luas Panen Tanaman Hias Menurut Jenis Tanaman di Kecamatan Dayeuhkolot (m²), 2018–2021
Table *Harvested Area of Ornamental Plants by Kind of Plant in Dayeuhkolot Subdistrict (m²), 2018–2021*

| Jenis Tanaman <i>Kind of Plants</i> | 2018 | 2019 | 2020 | 2021 ^x |
|--|------|------|------|-------------------|
| (1) | (2) | (3) | (4) | (5) |
| Anggrek/ <i>Orchid</i> | - | - | 24 | - |
| Krisan/ <i>Chrysantemum</i> | - | - | - | - |
| Mawar/ <i>Rose</i> | - | - | 17 | - |
| Sedap Malam/ <i>Tuberose</i> | - | - | 15 | - |
| Komoditas daerah | - | - | - | - |
| Komoditas daerah | | | | |

Catatan/*Note*: ...

Sumber/*Source*: BPS, Statistik Pertanian Hortikultura SPH-TH/BPS-Statistics Indonesia, *Agricultural Statistik for Horticulture SPH-TH*

Tabel 5.6
Table

**Produksi Tanaman Hias Menurut Jenis Tanaman di
Kecamatan Dayeuhkolot (tangkai), 2018–2021**
**Production of Ornamental Plants by Kind of Plant in
Dayeuhkolot Subdistrict (stalks), 2018–2021**

| Jenis Tanaman Kind of Plants | 2018 | 2019 | 2020 | 2021 ^x |
|---------------------------------|------|------|------|-------------------|
| (1) | (2) | (3) | (4) | (5) |
| Anggrek/ <i>Orchid</i> | - | - | 240 | - |
| Krisan/ <i>Chrysantemum</i> | - | - | - | - |
| Mawar/ <i>Rose</i> | - | - | 170 | - |
| Sedap Malam/ <i>Tuberose</i> | - | - | 150 | - |
| Komoditas daerah | - | - | - | - |
| Komoditas daerah | | | | |

Catatan/Note: ...

Sumber/Source: BPS, Statistik Pertanian Hortikultura SPH-TH/BPS-Statistics Indonesia, *Agricultural Statistik for Horticulture SPH-TH*

Tabel 5.7
Table

Produksi Buah-Buahan dan Sayuran Tahunan Menurut Jenis Tanaman di Kecamatan Dayeuhkolot (kuintal), 2018–2021
Production of Annual Fruits and Vegetables by Kind of Plant in Dayeuhkolot Subdistrict (kuintal), 2018–2021

| Jenis Tanaman <i>Kind of Plants</i> | 2018 | 2019 | 2020 | 2021 ^x |
|--|------|------|------|-------------------|
| (1) | (2) | (3) | (4) | (5) |
| Buah–Buahan/Fruits: | | | | |
| Durian/ <i>Durian</i> | - | - | 54 | - |
| Jeruk Siam/ <i>Keprok/Orange/Tangerine</i> | - | - | - | - |
| Mangga/ <i>Mango</i> | - | - | 20 | 14 |
| Pepaya/ <i>Papaya</i> | - | - | 41 | 26 |
| Pisang/ <i>Banana</i> | - | - | 44 | 53 |
| Salak/ <i>Snakefruit</i> | - | - | 4 | - |
| Komoditas daerah | - | - | - | - |
| Komoditas daerah | | | | |
| Sayuran/Vegetables: | | | | |
| Komoditas daerah | - | - | - | - |
| Komoditas daerah | | | | |

Catatan/Note: ...

Sumber/Source: BPS, Statistik Pertanian Hortikultura SPH-BST/BPS-Statistics Indonesia, Agricultural Statistic for Horticulture SPH-BST

06

**PARIWISATA, TRANSPORTASI, DAN KOMUNIKASI
TOURISM, TRANSPORTATION, AND COMMUNICATION**

<https://bandungkab.bps.go.id>



INFOGRAFIS
PEMBATAS BAB 06

PENJELASAN TEKNIS

1. wisatawan mancanegara sesuai dengan rekomendasi United Nation World Tourism Organization (UNWTO) adalah setiap orang yang melakukan perjalanan ke suatu negara di luar negara tempat tinggalnya, kurang dari satu tahun, didorong oleh suatu tujuan utama (bisnis, berlibur, atau tujuan pribadi lainnya), selain untuk bekerja dengan penduduk negara yang dikunjungi.
2. Wisatawan (tourist) adalah setiap pengunjung seperti definisi di atas yang tinggal paling sedikit 24 jam, akan tetapi tidak lebih dari 12 (dua belas) bulan di tempat yang dikunjungi dengan maksud kunjungan antara lain:
 - Personal: berlibur, rekreasi, mengunjungi teman atau keluarga, belajar atau pelatihan, kesehatan olah raga, keagamaan, belanja, transit, dan lain-lain.
 - Bisnis dan profesional: menghadiri pertemuan, konferensi atau kongres, pameran dagang, konser, pertunjukan, dan lain-lain.
3. Pelancong (Excursionist) adalah setiap pengunjung seperti definisi di atas yang tinggal kurang dari dua puluh empat jam di tempat yang dikunjungi

TECHNICAL NOTES

1. *in accordance with the recommendations of the United Nations World Tourism Organization (UNWTO) is every person who travels to a country outside his country of residence, less than one year, driven by a primary purpose (business, vacation, or other personal purpose), other than for work with residents of the country visited.*
2. *Tourist (tourist) is every visitor as defined above who stays at least 24 hours, but not more than 12 (twelve) months in the place visited with the intention of visiting include:*
 - *Personal: vacation, recreation, visiting friends or family, study or training, sports health, religious, shopping, transit and others.*
 - *Business and professionals: attend meetings, conferences or congresses, trade shows, concerts, shows and more.*
3. *Traveler (Excursionist) is every visitor as defined above who stays less than twenty-four hours at*

- (termasuk cruise passenger yaitu setiap pengunjung yang tiba di suatu negara dengan kapal atau kereta api, dimana mereka tidak menginap di akomodasi yang tersedia di negara tersebut
4. Usaha Akomodasi adalah suatu usaha yang menggunakan suatu bangunan atau sebagian bangunan yang disediakan secara khusus, dan setiap orang dapat menginap, makan, serta memperoleh pelayanan dan fasilitas lainnya dengan pembayaran.
 5. Hotel berbintang adalah usaha yang menggunakan suatu bangunan atau sebagian bangunan yang disediakan secara khusus, dan setiap orang dapat menginap, makan, serta memperoleh pelayanan dan fasilitas lainnya dengan pembayaran dan telah memenuhi persyaratan sebagai hotel berbintang.
 6. Hotel non bintang adalah usaha yang menggunakan suatu bangunan atau sebagian bangunan yang disediakan secara khusus, dimana setiap orang dapat menginap, makan, serta memperoleh pelayanan dan fasilitas lainnya dengan pembayaran dan belum memenuhi persyaratan sebagai hotel berbintang tetapi telah memenuhi kriteria sebagai hotel nonbintang.
- the place visited (including cruise passengers, ie every visitor who arrives in a country by boat or train, where they do not stay at the accommodation available at the country*
4. *An Accommodation Business is a business that uses a building or a part of a building that is specifically provided, and anyone can stay, eat, and get services and other facilities with payment.*
 5. *A five-star hotel is a business that uses a building or a part of a building that is specifically provided, and everyone can stay, eat, and obtain services and other facilities for payment and fulfill the requirements of a five-star hotel.*
 6. *Non-star hotel is a business that uses a building or a part of a building that is specifically provided, where everyone can stay, eat, and obtain services and other facilities with payment and do not meet the requirements as a star-rated hotel but have met the criteria as a non-star hotel.*

ULASAN

Kecamatan Dayeuhkolot merupakan wilayah perkotaan yang banyak industri, sehingga fasilitas akomodasi, baik hotel ataupun penginapan tidak ada. Keberadaan Kecamatan Dayeuhkolot ditopang dengan sarana Infrastruktur transportasi darat yang sudah baik.

Infrastruktur transportasi berupa jalan aspal/beton, baik jalan provinsi atau pun jalan desa. Setiap desa di Kecamatan Dayeuhkolot dilalui angkutan umum dengan trayek tetap

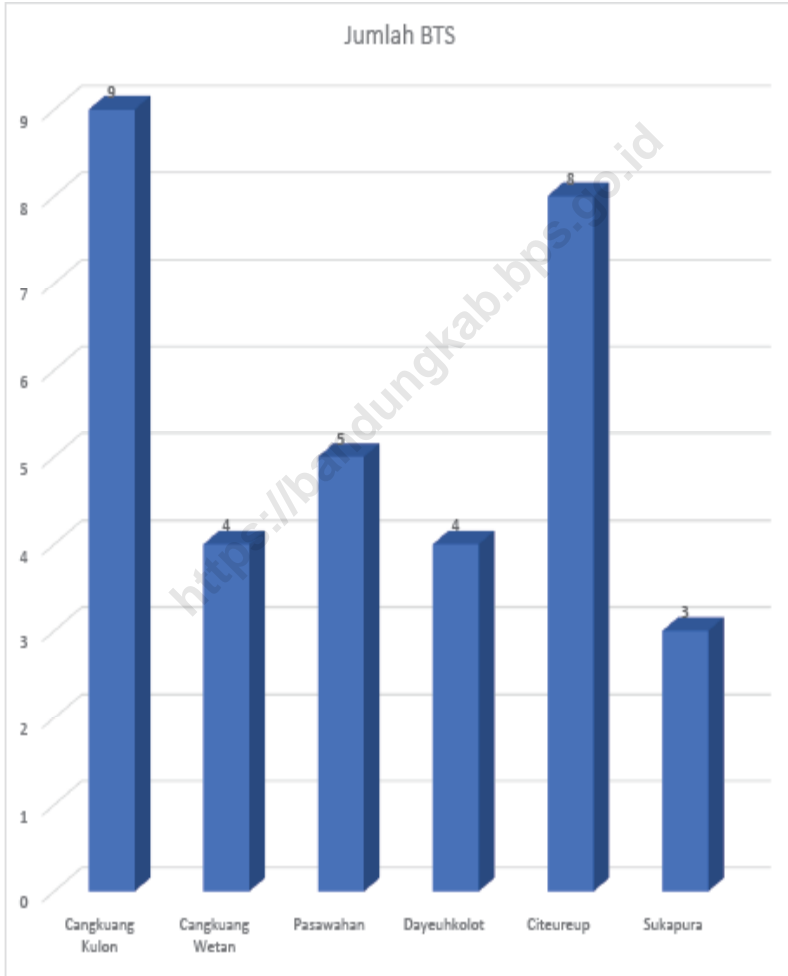
DESCRIPTION

Dayeuhkolot Subdistrict is an urban area that has a lot of industry, so accommodation facilities, both hotels and inns, do not exist. The existence of Dayeuhkolot District is supported by good land transportation infrastructure.

Transportation infrastructure in the form of asphalt/concrete roads, both provincial roads and village roads. Every village in Dayeuhkolot Subdistrict is passed by public transportation with fixed routes

Gambar 6.1
Figures

Jumlah Menara Telepon seluler Menurut Desa/ Kelurahan di Kecamatan Dayeuhkolot, 2021
Number of Base Transceiver Station (BTS) by Villages/ Kelurahan in Dayeuhkolot Subdistrict, 2021

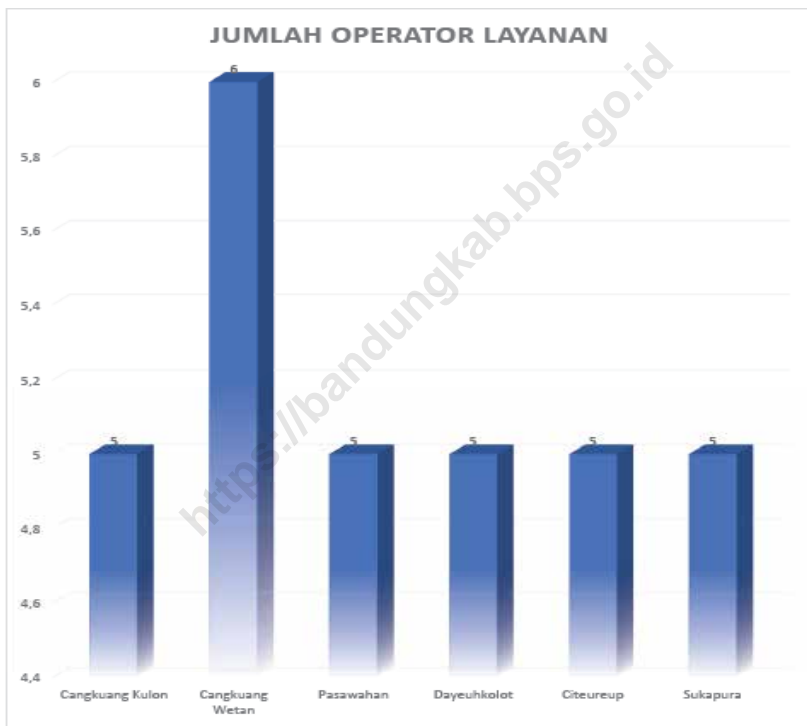


Catatan/Note: ...

Sumber/Source: BPS, Pendataan Potensi Desa (Podes) 2021/BPS-Statistics Indonesia, Village Potential Data Collecting 2021

Gambar 6.2
Figures

Jumlah Operator Layanan Komunikasi Telepon Seluler Menurut Desa/Kelurahan di Kecamatan Dayeuhkolot, 2021
Number of Cellular Phone Communication Service Operators by Villages/Kelurahan in Dayeuhkolot Subdistrict, 2021



Catatan/Note: ...

Sumber/Source: BPS, Pendataan Potensi Desa (Podes) 2021/BPS-Statistics Indonesia, Village Potential Data Collecting 2021

6.1 PARIWISATA TOURISM

Tabel 6.1.1 Jumlah Sarana Akomodasi Menurut Desa/Kelurahan dan Jenis Akomodasi di Kecamatan Dayeuhkolot, 2021
Number of Accomodation Facilities by Villages/Kelurahan and Type of Accomodation in Dayeuhkolot Subdistrict, 2021

| Desa/Kelurahan <i>Village/Kelurahan</i> | Hotel <i>Hotel</i> | Penginapan <i>Inn</i> |
|---|-----------------------|--------------------------|
| (1) | (2) | (3) |
| CANGKUANG KULON | 0 | 0 |
| CANGKUANG WETAN | 0 | 0 |
| PASAWAHAN | 0 | 0 |
| DAYEUHKOLOT | 0 | 0 |
| CITEUREUP | 0 | 0 |
| SUKAPURA | 0 | 0 |
| Kecamatan Dayeuhkolot <i>Dayeuhkolot Subdistrict</i> | 0 | 0 |

Catatan/Note: ...

Sumber/Source: BPS, Pendataan Potensi Desa (Podes) 2021/BPS-Statistics Indonesia, Village Potential Data Collecting 2021

6.2 TRANSPORTASI TRANSPORTATION

Tabel 6.2.1 Prasarana dan Sarana Transportasi Antar Desa/Kelurahan Menurut Desa/Kelurahan di Kecamatan Dayeuhkolot, 2021
Inter-Villages/Kelurahan Transportation Infrastructure and Facilities by Villages/Kelurahan in Dayeuhkolot Subdistrict, 2021

| Desa/Kelurahan Village/Kelurahan | Jenis Prasarana Transportasi Type of Transportation Infrastructure | Keberadaan Angkutan Umum Availability of Public Transportation |
|-------------------------------------|--|--|
| (1) | (2) | (3) |
| CANGKUANG KULON | Darat | Ada, dengan trayek tetap |
| CANGKUANG WETAN | Darat | Ada, dengan trayek tetap |
| PASAWAHAN | Darat | Ada, dengan trayek tetap |
| DAYEUHKOLOT | Darat | Ada, dengan trayek tetap |
| CITEUREUP | Darat | Ada, dengan trayek tetap |
| SUKAPURA | Darat | Ada, dengan trayek tetap |

Catatan/Note: ...

Sumber/Source: BPS, Pendataan Potensi Desa (Podes) 2021/BPS-Statistics Indonesia, Village Potential Data Collecting 2021

Isian kolom (2): "Darat", "Air", "Darat dan Air", "Udara"

Isian Kolom (3): "Ada, dengan trayek tetap", "Ada, tanpa trayek tetap",
"Tidak ada angkutan umum"

Lanjutan Tabel/*Continued Table 6.2.1*

| Desa/Kelurahan Village/Kelurahan | Jenis Permukaan Jalan Darat Terluas Type of The Widest Road Surface | Dapat Dilalui Kendaraan Bermotor Roda 4 atau Lebih Passable by Vehicle with 4 or more Wheels |
|---|--|---|
| (1) | (4) | (5) |
| CANGKUANG KULON | Aspal/ Beton | Sepanjang Tahun |
| CANGKUANG WETAN | Aspal/ Beton | Sepanjang Tahun |
| PASAWAHAN | Aspal/ Beton | Sepanjang Tahun |
| DAYEUKOLOLOT | Aspal/ Beton | Sepanjang Tahun |
| CITEUREUP | Aspal/ Beton | Sepanjang Tahun |
| SUKAPURA | Aspal/ Beton | Sepanjang Tahun |

Catatan/Note: ...

Sumber/Source: BPS, Pendataan Potensi Desa (Podes) 2021/BPS-Statistics Indonesia, Village Potential Data Collecting 2021

- Jika kolom (2) berisi "Air" atau "Udara", maka kolom (4) dan (5) diisi dengan "--"
- Jika kolom (2): "Darat" atau "Darat dan Air" maka:
 isian kolom (4): "Aspal/Beton", "Diperkeras (kerikil, batu, dll)", "Tanah",
 "Lainnya"
 Isian Kolom (5): "Sepanjang tahun", "Sepanjang tahun kecuali saat kondisi
 tertentu", "Tidak dapat dilalui sepanjang tahun"

6.3 KOMUNIKASI COMMUNICATION

Tabel 6.3.1 Keberadaan Kantor Pos/Pos Pembantu/Rumah Pos, Pos Keliling, dan Perusahaan/Agen Jasa Ekspedisi Swasta Menurut Desa/Kelurahan di Kecamatan Dayeuhkolot, 2021
Number of Post Office/Subsidiary of Post Office, Mobile Portal Service, Private Expedition Service Company by Villages/Kelurahan in Dayeuhkolot Subdistrict, 2021

| Desa/Kelurahan <i>Village/Kelurahan</i> | Kantor Pos/Pos Pembantu/Rumah Pos <i>Post Office/Subsidiary of Post Office</i> | Pos Keliling <i>Mobile Portal Service</i> | Perusahaan/Agen Jasa Ekspedisi Swasta <i>Private Expedition Service Company</i> |
|--|--|--|---|
| (1) | (2) | (3) | (4) |
| CANGKUANG KULON | BEROPERASI | TIDAK ADA | BEROPERASI |
| CANGKUANG WETAN | TIDAK BEROPERASI | TIDAK ADA | TIDAK ADA |
| PASAWAHAN | TIDAK ADA | TIDAK ADA | BEROPERASI |
| DAYEUHKOLOT | BEROPERASI | TIDAK ADA | BEROPERASI |
| CITEUREUP | TIDAK ADA | TIDAK ADA | TIDAK ADA |
| SUKAPURA | TIDAK ADA | TIDAK ADA | BEROPERASI |

Catatan/Note: ...

Sumber/Source: BPS, Pendataan Potensi Desa (Podes) 2021/BPS-Statistics Indonesia, Village Potential Data Collecting 2021

Isian kolom (2) dan (4): "Beroperasi", "Jarang Beroperasi", "Tidak beroperasi", "Tidak Ada"

Isian kolom (3): "Ada", "tidak ada"

Tabel 6.3.2 Jumlah Menara Telepon seluler dan Operator Layanan Komunikasi Telepon Seluler Menurut Desa/Kelurahan di Kecamatan Dayeuhkolot, 2021
Number of Base Transceiver Station (BTS) and Cellular Phone Communication Service Operators by Villages/ Kelurahan in Dayeuhkolot Subdistrict, 2021

| Desa/Kelurahan Village/Kelurahan | Jumlah Menara Telepon seluler Number of Base Transceiver Station (BTS) | Jumlah Operator Layanan Komunikasi Telepon Seluler Cellular Phone Communication Service Operators |
|--|--|--|
| (1) | (2) | (3) |
| CANGKUANG KULON | 9 | 5 |
| CANGKUANG WETAN | 4 | 6 |
| PASAWAHAN | 5 | 5 |
| DAYEUHKOLOT | 4 | 5 |
| CITEUREUP | 8 | 5 |
| SUKAPURA | 3 | 5 |
| Kecamatan Dayeuhkolot Dayeuhkolot Subdistrict | 33 | 31 |

Catatan/Note: ...

Sumber/Source: BPS, Pendataan Potensi Desa (Podes) 2021/BPS-Statistics Indonesia, Village Potential Data Collecting 2021

Tabel
Table 6.3.3

**Kekuatan Sinyal Telepon Seluler dan Jenis Sinyal Internet
Telepon Seluler Menurut Desa/Kelurahan di Kecamatan
Dayeuhkolot, 2021**
*The Strenght of Cellular Phone Signal by Villages/Kelurahan
in Dayeuhkolot Subdistrict, 2021*

| Desa/Kelurahan Village/Kelurahan | Kekuatan Sinyal Telepon Seluler The Strenght of Cellular Phone Signal | Jenis Sinyal Internet Telepon Seluler Type of Cellular Phone Signal |
|-------------------------------------|---|---|
| (1) | (2) | (3) |
| CANGKUANG KULON | SINYAL SANGAT KUAT | 4G/LTE |
| CANGKUANG WETAN | SINYAL KUAT | 4G/LTE |
| PASAWAHAN | SINYAL KUAT | 4G/LTE |
| DAYEUEHKOLOT | SINYAL KUAT | 4G/LTE |
| CITEUREUP | SINYAL KUAT | 4G/LTE |
| SUKAPURA | SINYAL KUAT | 4G/LTE |

Catatan/Note: ...

Sumber/Source: BPS, Pendataan Potensi Desa (Podes) 2021/BPS-Statistics Indonesia, Village Potential Data Collecting 2021

Isian kolom 2: "Sangat kuat", "Kuat", "Lemah", "Tidak ada sinyal"
Isian Kolom (3): " 4G/LTE", " 3G/H/H+/EVDO", " 2,5G/E/GPRS", " Tidak ada
sinyal internet"
jika kolom (2) berisi "Tidak ada sinyal" maka kolom (3) diisi "-"

07

**PERBANKAN, KOPERASI, DAN PERDAGANGAN
BANKING, COOPERATIVE, AND TRADE**

<https://bandungkab.bps.go.id>



INFOGRAFIS
PEMBATAS BAB 07

PENJELASAN TEKNIS

1. Statistik keuangan negara terdiri dari: Statistik keuangan pemerintah pusat
Statistik keuangan pemerintah daerah tingkat I.

Statistik keuangan pemerintah daerah tingkat II.
2. Statistik keuangan pemerintah desa. Pemerintah pusat mencakup seluruh departemen dinstitusi pusat lainnya yang kegiatannya dibiayai apbn.
3. Pemerintah daerah tingkat i, tingkat ii, dan pemerintah desa secara terpisah dibiayai oleh apbd masing-masing wilayah.
4. Pendapatan domestik terdiri dari pendapatan sektor minyak dan gas (migas) dan sektor non-migas
5. Penerimaan dari pajak terdiri atas pajak pendapatan, pajak perusahaan, pajak ditahan, dan pajak deviden, bunga dan royalti. Sejak semester pertama 1984/1985, pajak ini telah diagregasikan kedalam penerimaan dari pajak.
6. Sejak semester pertama 1984/1985, istilah pajak perusahaan atas minyak telah diganti sebagai penerimaan migas.
7. Sejak semester pertama 1984/1985, penerimaan lain dari pajak langsung telah digabung dengan penerimaan lain dari pajak tidak langsung.
8. Sejak semester pertama 1985/1986, pajak penjualan dan pajak penjualan atas impor telah dimasukkan ke dalam pajak nilai tambah.
9. Sejak semester pertama 1986/1987, pajak tanah telah diubah menjadi pajak bumi dan bangunan (pbb).
10. Data keuangan yang lebih rinci dapat ditemukan di publikasi-publikasi statistik tahunan.
11. Penawaran uang

TECHNICAL NOTES

1. *tate financial statistics consist of: Central government financial statistics First-level local government

financial statistics Financial Statistics of the Second Level Local Government.*
2. *Village government financial statistics. The central government includes all other central institution departments whose activities are funded by the APBN.*
3. *Level I, Level II, and village governments are separately funded by the APBD in each region.*
4. *Domestic revenues consist of revenues from the oil and gas sector and the non-oil sector*
5. *Taxes consist of income tax, corporate tax, withholding tax and dividend, interest and royalty taxes. Since the first semester of 1984/1985, this tax has been aggregated into tax revenue.*
6. *Since the first semester of 1984/1985, the term corporate tax on oil has been replaced as oil and gas revenue.*
7. *Since the first semester of 1984/1985, other revenues from direct taxes have been combined with other revenues from indirect taxes.*
8. *Since the first semester of 1985/1986, sales tax and sales tax on imports have been included in the value added tax.*
9. *Since the first semester of 1986/1987, land taxes have been changed to land and building taxes (un).*
10. *More detailed financial data can be found in annual statistical publications.*
11. *Money supply*

ULASAN

Lembaga keuangan diharapkan mampu memberikan distribusi keadilan bagi masyarakat. Peningkatan peran lembaga keuangan bank dan lembaga bukan bank dalam memberikan distribusi salah satunya Menghimpun dana masyarakat, menyalurkan dana masyarakat, pengalihan aset likuiditas, alokasi pendapatan transaksi.

Maka Lembaga keuangan memiliki peran strategis sebagai sumber pendanaan kegiatan ekonomi, media transmisi kebijakan moneter dan kebijakan fiskal, hingga stabilitas sistem keuangan. dapat mengakselerasi pertumbuhan ekonomi. Berbagai terobosan dalam mendukung pertumbuhan ekonomi juga semakin mendesak untuk mendukung pembangunan infrastruktur yang menjadi prasyarat pertumbuhan ekonomi berkesinambungan.

Jumlah Keuangan lembaga keuangan bank dan lembaga bukan bank yang ada dikecamatan Dayeuhkolot cukup baik. Pada Tahun 2021 Jumlah Bank umum pemerintah ada 9 unit dan bank perkreditan rakyat sebanyak 4 unit .

DESCRIPTION

Financial institutions are expected to be able to provide justice distribution to the public. Increasing the role of bank and non-bank financial institutions in providing distribution, one of which is collecting public funds, channeling public funds, transferring liquidity assets, allocating transaction revenues.

So financial institutions have a strategic role as a source of funding for economic activity, the media for transmitting monetary policy and fiscal policy, to financial system stability. can accelerate economic growth. Breakthroughs in supporting economic growth are also increasingly pressing to support infrastructure development that is a prerequisite for sustainable economic growth.

The number of financial bank and non-bank financial institutions in Dayeuhkolot sub-district is quite good. In 2021 there are 9 units of government general banks and 4 units of people credit banks.

Gambar 7.1
Figures

**Jumlah Lembaga Keuangan di Kecamatan Dayeuhkolot
2021**
*Number of Financial Institutions in Dayeuhkolot Subdistrict
2021*



Kecamatan Dayeuhkolot memiliki
Bank Umum Pemerintah 9 Unit
Bank Perkreditan Rakyat 4 Unit

Catatan/Note: "

Sumber/Source: BPS, Pendataan Potensi Desa (Podes) 2021/BPS-Statistics Indonesia, Village Potential Data Collecting 2021

Gambar 7.2
Figures

**Banyaknya Sarana Perdagangan Menurut Desa/
Kelurahan dan Jenis Sarana Perdagangan di Kecamatan
Dayeuhkolot, 2021**
*Number of Trade Facilities by Villages/Kelurahan and
Type of Trade Facilities in Dayeuhkolot Subdistrict, 2021*



Kecamatan Dayeuhkolot Memiliki
7 Kelompok Pertokoan
4 Pasar dengan Bangunan Permanen

Catatan/Note: "

Sumber/Source: BPS, Pendataan Potensi Desa (Podes) 2021/BPS-Statistics Indonesia, Village Potential Data Collecting 2021

Tabel 7.1
Table

Banyaknya Sarana Lembaga Keuangan Bank Menurut Desa/Kelurahan dan Jenis Bank di Kecamatan Dayeuhkolot, 2021
Number of Bank by Villages/Kelurahan and Type of Bank in Dayeuhkolot Subdistrict, 2021

| Desa/Kelurahan Village/Kelurahan | Bank Umum Pemerintah Government Bank | Bank Umum Swasta Private Bank | Bank Perkreditan Rakyat (BPR) Rural Bank |
|--|---|--|---|
| (1) | (2) | (3) | (4) |
| CANGKUANG KULON | 4 | 0 | 2 |
| CANGKUANG WETAN | 0 | 0 | 0 |
| PASAWAHAN | 0 | 0 | 1 |
| DAYEUHKOLOT | 1 | 0 | 1 |
| CITEUREUP | 1 | 0 | 0 |
| SUKAPURA | 3 | 0 | 0 |
| Kecamatan Dayeuhkolot Dayeuhkolot Subdistrict | 9 | 0 | 4 |

Catatan/Note: ...

Sumber/Source: BPS, Pendataan Potensi Desa (Podes) 2021/BPS-Statistics Indonesia, Village Potential Data Collecting 2021

Tabel 7.2
Table

**Banyaknya Koperasi Aktif Menurut Menurut Desa/
Kelurahan dan Jenis Koperasi di Kecamatan Dayeuhkolot,
2021**
*Number of Cooperative by Villages/Kelurahan and Type of
Cooperative in Dayeuhkolot Subdistrict, 2021*

| Desa/Kelurahan <i>Village/Kelurahan</i> | Koperasi Unit Desa (KUD) <i>Village Cooperative Unit</i> | Koperasi Industri Kecil dan Kerajinan Rakyat (Kopinkra) <i>Small Industry and Citizen Handicraft Cooperative</i> |
|--|--|--|
| (1) | (2) | (3) |
| CANGKUANG KULON | 0 | 0 |
| CANGKUANG WETAN | 0 | 0 |
| PASAWAHAN | 0 | 0 |
| DAYEUHKOLOT | 0 | 0 |
| CITEUREUP | 0 | 0 |
| SUKAPURA | 0 | 0 |
| Kecamatan Dayeuhkolot <i>Dayeuhkolot Subdistrict</i> | 0 | 0 |

Catatan/Note: ...

Sumber/Source: BPS, Pendataan Potensi Desa (Podes) 2021/BPS-Statistics Indonesia, Village Potential Data Collecting 2021

Lanjutan Tabel/*Continued Table 7.2*

| Desa/Kelurahan Village/Kelurahan | Koperasi Simpan Pinjam (Kospin) Savings and Loan Cooperative | Koperasi Lainnya Other Cooperative |
|--|---|---|
| (1) | (4) | (5) |
| CANGKUANG KULON | 0 | 0 |
| CANGKUANG WETAN | 0 | 0 |
| PASAWAHAN | 0 | 0 |
| DAYEUKOLOTT | 1 | 0 |
| CITEUREUP | 4 | 0 |
| SUKAPURA | 0 | 0 |
| Kecamatan Dayeuhkolot Dayeuhkolot Subdistrict | 5 | 0 |

Catatan/Note: ...

Sumber/Source: BPS, Pendataan Potensi Desa (Podes) 2021/BPS-Statistics Indonesia, Village Potential Data Collecting 2021

Tabel 7.3
Table

**Banyaknya Sarana Perdagangan Menurut Desa/
Kelurahan dan Jenis Sarana Perdagangan di Kecamatan
Dayeuhkolot, 2021**
*Number of Trade Facilities by Villages/Kelurahan and Type
of Trade Facilities in Dayeuhkolot Subdistrict, 2021*

| Desa/Kelurahan Village/Kelurahan | Kelompok Pertokoan Shopping Complexs | Pasar dengan Bangunan Permanen Markets in Permanent Building | Pasar dengan Bangunan Semi Permanen Market in Semi Permanent Building |
|--|---|---|--|
| (1) | (2) | (3) | (4) |
| CANGKUANG KULON | 2 | 1 | 0 |
| CANGKUANG WETAN | 1 | 1 | 0 |
| PASAWAHAN | 0 | 1 | 0 |
| DAYEUEUP | 2 | 1 | 1 |
| CITEUREUP | 1 | 0 | 0 |
| SUKAPURA | 1 | 0 | 0 |
| Kecamatan Dayeuhkolot Dayeuhkolot Subdistrict | 7 | 4 | 1 |

Catatan/Note: ...

Sumber/Source: BPS, Pendataan Potensi Desa (Podes) 2021/BPS-Statistics Indonesia, Village Potential Data Collecting 2021

Lanjutan Tabel/*Continued Table 7.3*

| Desa/Kelurahan Village/Kelurahan | Pasar tanpa Bangunan Market without Permanent Building | Mini Market/ Swalayan/ Supermarket Mini Market/Swalayan/ Supermarket | Restoran/ Rumah Makan Restaurant/ Food Stall |
|--|---|---|---|
| (1) | (5) | (6) | (7) |
| CANGKUANG KULON | 0 | 11 | 12 |
| CANGKUANG WETAN | 0 | 1 | 0 |
| PASAWAHAN | 0 | 4 | 0 |
| DAYEUKHOLOT | 0 | 4 | 2 |
| CITEUREUP | 0 | 5 | 0 |
| SUKAPURA | 0 | 2 | 0 |
| Kecamatan Dayeuhkolot Dayeuhkolot Subdistrict | 0 | 27 | 14 |

Catatan/Note: ...

Sumber/Source: BPS, Pendataan Potensi Desa (Podes) 2021/BPS-Statistics Indonesia, Village Potential Data Collecting 2021

ST 2023
SENSUS PERTANIAN

BerAKHLAK
Berorientasi Pelayanan Akuntabel Kompeten
Harmonis Loyal Adaptif Kolaboratif

DATA
MENCERDASKAN BANGSA
Enlighten The Nation

<http://bandungkab.bps.go.id>



**BADAN PUSAT STATISTIK
KABUPATEN BANDUNG
BPS-STATISTICS OF BANDUNG REGENCY**

Jl.Raya Soreang KM 17 (Komplek Pemda Kabupaten
Bandung) Bandung 40911
Telp.: (022) 5895905 Fax.: 5880882

