

Katalog/Catalog : 1102001.9419050

KECAMATAN SARMI DALAM ANGKA

Sarmi Subdistrict in Figures

2016

<https://sarmikab.bps.go.id>



BADAN PUSAT STATISTIK KABUPATEN SARMI
BPS- Statistics of Sarmi Regency

KECAMATAN SARMI DALAM ANGKA

Sarmi Subdistrict in Figures

2016

<https://sarmikab.bps.go.id>

Kecamatan Sarmi Dalam Angka

Sarmi Subdistrict in Figures

2016

ISBN: 978-602-60801-0-3

No. Publikasi/Publication Number: 9419.1614

Katalog/Catalog: 1102001.9419050

Ukuran Buku/Book Size: 14,8 cm x 21 cm

Jumlah Halaman/Number of Pages: xxiv + 154 halaman /pages

Naskah/Manuscript:

Badan Pusat Statistik Kabupaten Sarmi

BPS-Statistics of Sarmi Regency

Gambar Kover oleh/Cover Designed by:

Badan Pusat Statistik Kabupaten Sarmi

BPS-Statistics of Sarmi Regency

Ilustrasi Kover/Cover Illustration:

Kantor BPS Kabupaten Sarmi

Diterbitkan oleh/Published by:

© BPS Kabupaten Sarmi/*BPS-Statistics of Sarmi Regency*

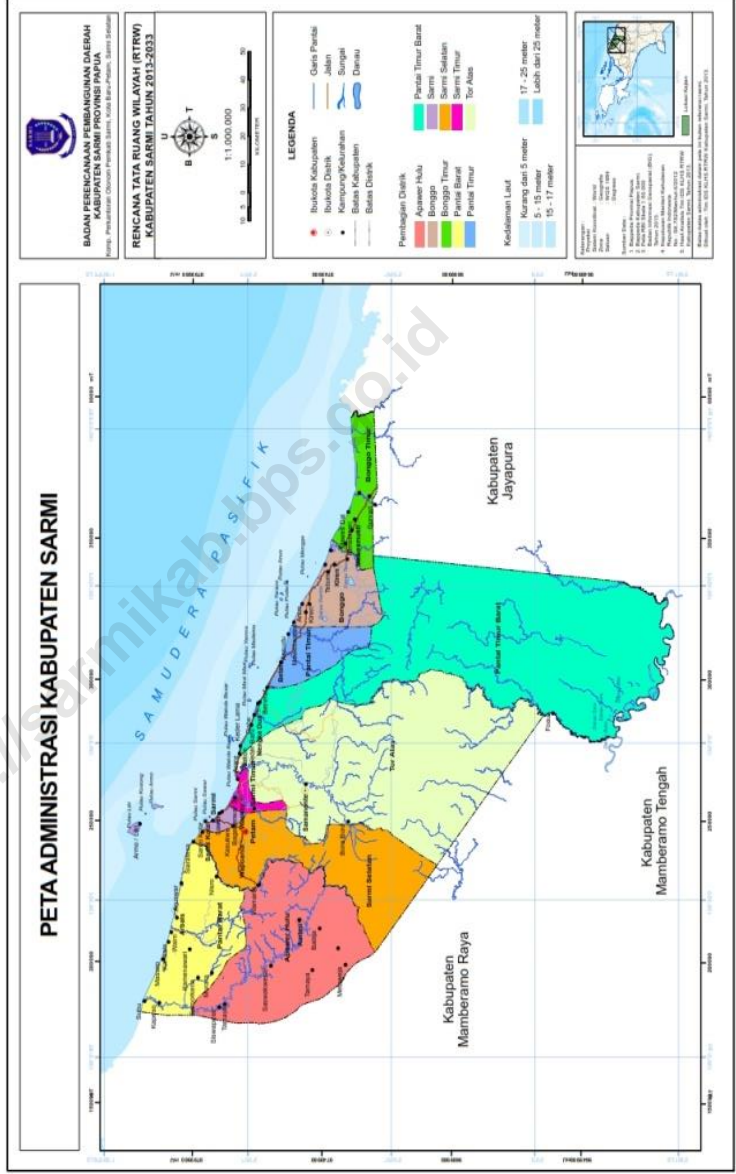
Dicetak oleh/Printed by:

Dilarang mengumumkan, mendistribusikan, mengomunikasikan, dan/atau menggandakan sebagian atau seluruh isi buku ini untuk tujuan komersial tanpa izin tertulis dari Badan Pusat Statistik

Prohibited to announce, distribute, communicate, and/or copy part or all of this book for commercial purpose without permission from BPS-Statistics Indonesia

PETA WILAYAH KABUPATEN SARMI

Map Of Sarmi Regency



KEPALA BPS KABUPATEN SARMI
CHIEF STATISTICIAN OF SARMI REGENCY



SELVINA DE LIMA, SE



KATA PENGANTAR

Kecamatan Sarmi Dalam Angka 2016 merupakan publikasi tahunan yang diterbitkan oleh BPS Kabupaten Sarmi. Disadari bahwa publikasi ini belum sepenuhnya memenuhi harapan pihak pemakai data khususnya para perencana, namun diharapkan dapat membantu melengkapi penyusunan rencana pembangunan di Kabupaten Sarmi terutama Kecamatan Sarmi.

Publikasi ini dapat terwujud berkat kerjasama dan bantuan dari berbagai pihak baik instansi pemerintah maupun swasta. Kepada semua pihak yang telah memberikan bantuan disampaikan penghargaan dan terima kasih yang sebesar – besarnya.

Walaupun publikasi ini telah disiapkan sebaik-baiknya, namun disadari masih ada kekurangan dan kesalahan yang terjadi. Untuk perbaikan publikasi ini, tanggapan dan saran yang bersifat konstruktif dari para pemakai sangat diharapkan.

Sarmi, Juli 2016

Kepala BPS

Kabupaten Sarmi

Selvina de Lima, SE



PREFACE

Sarmi Subdistrict in Figures 2016 is an annual publication written by BPS-statistics of Sarmi Regency. Honestly, this publication has not perfect yet and has not filled the user's hope, especially for the planners yet, but hopely it can help to equip compilation of development planning in Sarmi regency.

This comprehensive publication has been made possible with the assistance and contribution from several governmental institutions and private organizations. To all parties who have been involved in the preparation of this publication, I would like to express my sincerest appreciation and gratitude.

Comments and constructive suggestions for the improvement of this publication are always welcome.

*Sarmi, July 2016
Chief Statistician of
Sarmi Regency*

Selvina de Lima, SE

DAFTAR ISI/CONTENTS

	halaman page
Peta Wilayah Kabupaten Sarmi/ <i>Maps of Sarmi Regency</i>	iii
Kepala BPS Kabupaten SARMI/ <i>Chief Statistician Of SARMI Regency</i>	v
Kata Pengantar	vii
<i>Preface</i>	viii
Daftar Isi/ <i>Contents</i>	ix
Daftar Tabel/ <i>List Of Tables</i>	xi
Daftar Gambar/ <i>List Of Figures</i>	xxii
Penjelasan Umum/ <i>Explanatory Notes</i>	xxiv
BAB 1 Geografi dan Iklim/<i>Geography and Climate</i>	1
1.1 Geografi/ <i>Geography</i>	7
1.2 Iklim/ <i>Climate</i>	10
BAB 2 Pemerintahan/<i>Government</i>	15
2.1 Wilayah Administratif/ <i>Administrative Area</i>	21
2.2 Pegawai Negeri Sipil/ <i>Civil Servants</i>	23
BAB 3 Kependudukan dan Ketenagakerjaan/<i>Population and Employment</i>..	27
3.1 Kependudukan/ <i>Population</i>	41
3.2 Ketenagakerjaan/ <i>Employment</i>	46
BAB 4 Sosial/<i>Social</i>	47
4.1 Pendidikan/ <i>Education</i>	55
4.2 Kesehatan/ <i>Health</i>	81
4.3 Agama/ <i>Religion</i>	86
BAB 5 Pertanian/<i>Agriculture</i>	89
5.1 Tanaman Pangan/ <i>Food Crops</i>	104
5.2 Hortikultura/ <i>Horticulture</i>	110
5.3 Perkebunan/ <i>Estate Crops</i>	116
5.4 Peternakan/ <i>Animal Husbandry</i>	125
BAB 6 Energi/<i>Energy</i>.....	129
6.1 Energi/ <i>Energy</i>	134

BAB 7 Hotel dan Pariwisata/Hotel and Tourism	137
7.1 Hotel/Hotel.....	143
7.2 Pariwisata/Tourism.....	144
BAB 8 Transportasi dan Komunikasi/Transportation and Communication .	147
8.1 Transportasi Darat/Land Transportation.....	152
8.2 Komunikasi/Communication	154

<https://sarmikab.bps.go.id>

DAFTAR TABEL/LIST OF TABLES

	halaman page
BAB 1 Geografi dan Iklim/Geography and Climate	1
1.1 Geografi/Geography	
1.1.1 Letak Geografis dan Batas Wilayah Kecamatan Sarmi/Geographical Location and The Border Area of Sarmi Subdistrict, 2015	7
1.1.2 Luas Wilayah menurut Kampung/Kelurahan di Kecamatan Sarmi (10 Kecamatan), 2014/Total Area by Village/Urban Village in Sarmi Subdistrict (10 Subditrict), 2014	8
1.1.3 Tinggi Wilayah di Atas Permukaan Laut (DPL) menurut Kampung/Kelurahan di Kecamatan Sarmi, 2015/Height Above Mean Sea Level (AMSL) by Village/Urban Village in Sarmi Subdistrict, 2015	9
1.2 Iklim/Climate	
1.2.1 Rata-rata Suhu Udara, Kelembaban, Tekanan Udara, Kecepatan Angin, Curah Hujan, dan Penyinaran Matahari di Stasiun Sarmi, 2015/Average of Temperature, Relative Humidity, Wind Velocity, Rain Fall, and Duration of Sun Shine at Sarmi Station, 2015	10
1.2.2 Rata-rata Suhu dan Kelembaban Udara Menurut Bulan di Kabupaten Sarmi, 2015/Average Temperature and Humidity by Month in Sarmi Regency, 2015	11
1.2.3 Rata-rata Tekanan Udara, Kecepatan Angin dan Penyinaran Matahari Menurut Bulan di Kabupaten Sarmi, 2015/Average Atmospheric Pressure, Wind Velocity and Duration of Sunshine by Month in Sarmi Regency, 2015	12
1.2.4 Jumlah Curah Hujan dan Hari Hujan Menurut Bulan di Kabupaten Sarmi, 2015/Amount of precipitation and Number of Rainy Days by Month in Sarmi Regency, 2015	13
1.2.5 Rata – Rata Tekanan Udara Menurut Bulan di Kabupaten Sarmi, 2015/Average of Atmospheric Pressure by Month in Sarmi Regency, 2015.....	14

BAB 2 Pemerintahan/<i>Government</i>	15
2.1 Wilayah Administratif/ <i>Administrative Area</i>	
2.1.1 Ibukota Kecamatan dan Nama Kampung/Kelurahan di Kecamatan Sarmi, 2015/ <i>Capital of Subdistrict and Village Name in Sarmi Subdistrict, 2015</i>	21
2.1.2 Jumlah Rukun Tetangga/Rukun Warga menurut Kampung/Kelurahan di Kecamatan Sarmi, 2015/ <i>Number of Smallest Administrative Area by Village/Urban Village in Sarmi Subdistrict, 2015</i>	22
2.2 Pegawai Negeri Sipil/ <i>Civil Servants</i>	
2.2.1 Jumlah Pegawai Negeri Sipil menurut Instansi Pemerintah dan Jenis Kelamin di Kecamatan Sarmi, 2015/ <i>Number of Civil Servants by Office and Sex in Sarmi Subdistrict, 2015</i>	23
2.2.2 Jumlah Pegawai Negeri Sipil menurut Instansi Pemerintah dan Golongan Kepangkatan di Kecamatan Sarmi, 2015/ <i>Number of Civil Servants by Office and Hierarchy in Sarmi Subdistrict, 2015</i>	24
2.2.3 Nama, Umur, Tingkat Pendidikan Kepala Kampung di Kecamatan Sarmi, 2015/ <i>Name, Age, and Education Attainment of Head of Village in Sarmi Subdistrict, 2015</i>	25
BAB 3 Kependudukan dan Ketenagakerjaan/<i>Population and Employment</i> .	27
3.1 Kependudukan/ <i>Population</i>	
3.1.1 Jumlah Penduduk dan Laju Pertumbuhan Penduduk Menurut Kecamatan di Kabupaten Sarmi 2010, 2014, dan 2015/ <i>Population and Population Growth Rate by Subdistrict in Sarmi regency, 2010, 2014, and 2015</i>	41
3.1.2 Jumlah Penduduk dan Laju Pertumbuhan Penduduk di Kecamatan Sarmi, 2010, 2014, dan 2015/ <i>Population and Population Growth Rate in Sarmi Subdistrict, 2010, 2014, and 2015</i>	42
3.1.3 Jumlah Penduduk dan Rasio Jenis Kelamin di Kecamatan Sarmi, 2011 – 2015/ <i>Population and Sex Ratio in Sarmi Subdistrict, 2011 - 2015</i>	43
3.1.4 Jumlah Penduduk Menurut Kelompok Umur dan Jenis Kelamin di Kecamatan Sarmi, 2015/ <i>Population by Age Group and Sex in Sarmi Subdistrict, 2015</i>	44

3.1.5	Jumlah Rumah Tangga dan Rata-rata Anggota Rumah Tangga di Kecamatan Sarmi, 2014-2015/ <i>Number of Household and Average of Household Size in Sarmi Subdistrict, 2014- 2015</i>	45
3.2	Ketenagakerjaan/ <i>Employment</i>	
3.2.1	Jumlah Penduduk Berumur 15 Tahun Ke Atas Menurut Pendidikan Tertinggi yang Ditamatkan dan Jenis Kegiatan Selama Seminggu yang Lalu di Kabupaten Sarmi, 2015/ <i>Population Aged 15 Years and Over by Educational Attainment and Type of Activity During The Previous Week in Sarmi Regency, 2015</i>	46
BAB 4	Sosial/Social	47
4.1	Pendidikan/ <i>Education</i>	
4.1.1	Jumlah Sekolah Taman Kanak-Kanak (TK) dan Pendidikan Anak Usia Dini (PAUD) di Lingkungan Kementerian Pendidikan Nasional Menurut Kampung di Kecamatan Sarmi, 2015/ <i>Number of Kindergarden School by Village in Sarmi Regency, 2015</i>	55
4.1.2	Jumlah Sekolah Dasar (SD) di Lingkungan Kementerian Pendidikan Nasional Menurut Kampung di Kecamatan Sarmi Tahun Ajaran 2015/2016/ <i>Number of Elementary School by Village in Sarmi Subdistrict, 2015/2016</i>	56
4.1.3	Jumlah Murid Sekolah Dasar (SD) Negeri di Lingkungan Kementerian Pendidikan Nasional Kabupaten Sarmi Menurut Kampung dan Jenis Kelamin di Kecamatan Sarmi Tahun Ajaran 2015/2016/ <i>Number of Pupil in State Elementary School in Education and Teaching Services of Sarmi Regency by Village and Sex in Sarmi Subdistrict, 2015/2016</i>	57
4.1.4	Jumlah Murid Sekolah Dasar (SD) Swasta di Lingkungan Kementerian Pendidikan Nasional Kabupaten Sarmi Menurut Kampung dan Jenis Kelamin di Kecamatan Sarmi Tahun Ajaran 2015/2016/ <i>Number of Pupil in Private Elementary School in Education and Teaching Services of Sarmi Regency by Village and Sex in Sarmi Subdistrict, 2015/2016</i>	58
4.1.5	Jumlah Guru Sekolah Dasar (SD) Negeri di Lingkungan Kementerian Pendidikan Nasional Kabupaten Sarmi Menurut Kampung di	

	Kecamatan Sarmi Tahun Ajaran 2015/2016/ <i>Number of Teacher in State Elementary School in Education and Teaching Services of Sarmi Regency by Village and Sex in Sarmi Subdistrict, 2015/2016</i>	59
4.1.6	Jumlah Guru Sekolah Dasar (SD) Swasta di Lingkungan Kementerian Pendidikan Nasional Kabupaten Sarmi Menurut Kampung di Kecamatan Sarmi Tahun Ajaran 2015/2016/ <i>Number of Teacher in Private Elementary School in Education and Teaching Services of Sarmi Regency by Village in Sarmi Subdistrict, 2015/2016</i>	60
4.1.7	Jumlah Sekolah, Murid, Guru, dan Rasio Murid-Guru Sekolah Dasar (SD) Negeri Menurut Kampung di Kecamatan Sarmi Tahun Ajaran 2015/2016/ <i>Number of School, Pupils, Teacher, and School-Teacher Ratio of State Elementary Schools by Village in Sarmi Subdistrict, 2015/2016</i>	61
4.1.8	Jumlah Sekolah, Murid, Guru, dan Rasio Murid-Guru Sekolah Dasar (SD) Swasta Menurut Kampung di Kecamatan Sarmi Tahun Ajaran 2015/2016/ <i>Number of School, Pupils, Teacher, and School-Teacher Ratio of Private Elementary Schools by Village in Sarmi Subdistrict, 2015/2016</i>	62
4.1.9	Jumlah Sekolah, Murid, Guru, dan Rasio Murid-Guru Madrasah Ibtidaiyah (MI) Menurut Kampung di Kecamatan Sarmi Tahun Ajaran 2015/2016/ <i>Number of School, Pupils, Teacher, and School-Teacher Ratio of Madrasah Ibtidaiyah by Village in Sarmi Subdistrict, 2015/2016</i>	63
4.1.10	Jumlah Sekolah Menengah Pertama (SMP) di Lingkungan Kementerian Pendidikan Nasional Kabupaten Sarmi Menurut Kampung di Kecamatan Sarmi Tahun Ajaran 2015/2016/ <i>Number of Junior High Schools in Education and Teaching Services of Sarmi Regency by Village in Sarmi Subdistrict, 2015/2016</i>	64
4.1.11	Jumlah Murid Sekolah Menengah Pertama (SMP) Negeri di Lingkungan Kementerian Pendidikan Nasional Kabupaten Sarmi Menurut Kampung dan Jenis Kelamin di Kecamatan Sarmi Tahun Ajaran	

	<i>2015/2016/Number of Pupil in State Junior High Schools in Education and Teaching Services of Sarmi Regency by Village and Sex in Sarmi Subdistrict, 2015/2016</i>	65
4.1.12	Jumlah Murid Sekolah Menengah Pertama (SMP) Swasta di Lingkungan Kementerian Pendidikan Nasional Kabupaten Sarmi Menurut Kampung dan Jenis Kelamin di Kecamatan Sarmi Tahun Ajaran 2015/2016/ <i>Number of Pupil in Private Junior High Schools in Education and Teaching Services of Sarmi Regency by Village and Sex in Sarmi Subdistrict, 2015/2016</i>	66
4.1.13	Jumlah Guru Sekolah Menengah Pertama (SMP) Negeri di Lingkungan Kementerian Pendidikan Nasional Kabupaten Sarmi Menurut Kampung di Kecamatan Sarmi Tahun Ajaran 2015/2016/ <i>Number of Teacher in State Junior High Schools in Education and Teaching Services of Sarmi Regency by Village in Sarmi Subdistrict, 2015/2016</i>	67
4.1.14	Jumlah Guru Sekolah Menengah Pertama (SMP) Swasta di Lingkungan Kementerian Pendidikan Nasional Kabupaten Sarmi Menurut Kampung di Kecamatan Sarmi Tahun Ajaran 2015/2016/ <i>Number of Teacher in Private Junior High Schools in Education and Teaching Services of Sarmi Regency by Village in Sarmi Subdistrict, 2015/2016</i>	68
4.1.15	Jumlah Sekolah, Murid, Guru, dan Rasio Murid-Guru Menengah Pertama (SMP) Negeri di Lingkungan Kementerian Pendidikan Nasional Kabupaten Sarmi Menurut Kampung di Kecamatan Sarmi Tahun Ajaran 2015/2016/ <i>Number of School, Pupils, Teacher, and School-Teacher Ratio of State Junior High Schools in Education and Teaching Services of Sarmi Regency by Village in Sarmi Subdistrict, 2015/2016</i>	69
4.1.16	Jumlah Sekolah, Murid, Guru, dan Rasio Murid-Guru Menengah Pertama (SMP) Swasta di Lingkungan Kementerian Pendidikan Nasional Kabupaten Sarmi Menurut Kampung di Kecamatan Sarmi Tahun Ajaran 2015/2016/ <i>Number of School, Pupils, Teacher, and School-Teacher Ratio of Private Junior High Schools in Education and Teaching Services of Sarmi Regency by Village in Sarmi Subdistrict, 2015/2016</i>	70

- 4.1.17 Jumlah Sekolah, Murid, Guru, dan Rasio Murid-Guru Madrasah Tsanawiyah (MTs) di Lingkungan Kementerian Pendidikan Nasional Kabupaten Sarmi Menurut Kampung di Kecamatan Sarmi Tahun Ajaran 2015/2016/*Number of School, Pupils, Teacher, and School-Teacher Ratio of Madrasah Tsanawiyah (MTs) in Education and Teaching Services of Sarmi Regency by Village in Sarmi Subdistrict, 2015/2016* . 71
- 4.1.18 Jumlah Sekolah Menengah Atas (SMA) di Lingkungan Kementerian Pendidikan Nasional Kabupaten Sarmi Menurut Kampung di Kecamatan Sarmi Tahun Ajaran 2015/2016/*Number of Senior High Schools in Education and Teaching Services of Sarmi Regency by Village in Sarmi Subdistrict, 2015/2016* 72
- 4.1.19 Jumlah Murid Sekolah Menengah Atas (SMA) Negeri di Lingkungan Kementerian Pendidikan Nasional Kabupaten Sarmi Menurut Kampung dan Jenis Kelamin di Kecamatan Sarmi Tahun Ajaran 2015/2016 / *Number of Pupil in State Senior High Schools in Education and Teaching Services of Sarmi Regency by Village and Sex in Sarmi Subdistrict, 2015/2016* 73
- 4.1.20 Jumlah Murid Sekolah Menengah Atas (SMA) Swasta di Lingkungan Kementerian Pendidikan Nasional Kabupaten Sarmi Menurut Kampung dan Jenis Kelamin di Kecamatan Sarmi Tahun Ajaran 2015/2016 / *Number of Pupil in Private Senior High Schools in Education and Teaching Services of Sarmi Regency by Village and Sex in Sarmi Subdistrict, 2015/2016* 74
- 4.1.21 Jumlah Guru Sekolah Menengah Atas (SMA) Negeri di Lingkungan Kementerian Pendidikan Nasional Kabupaten Sarmi Menurut Kampung di Kecamatan Sarmi Tahun Ajaran 2015/2016/*Number of Teacher in State Senior High Schools in Education and Teaching Services of Sarmi Regency by Village in Sarmi Subdistrict, 2015/2016* 75
- 4.1.22 Jumlah Guru Sekolah Menengah Atas (SMA) Swasta di Lingkungan Kementerian Pendidikan Nasional Kabupaten Sarmi Menurut Kampung di Kecamatan Sarmi Tahun Ajaran 2015/2016/*Number of Teacher in*

	<i>Private Senior High Schools in Education and Teaching Services of Sarmi Regency by Village in Sarmi Subdistrict, 2015/2016</i>	76
4.1.23	Jumlah Sekolah, Murid, Guru, dan Rasio Murid-Guru Menengah Atas (SMA) Negeri di Lingkungan Kementerian Pendidikan Nasional Kabupaten Sarmi Menurut Kampung di Kecamatan Sarmi Tahun Ajaran 2015/2016/ <i>Number of School, Pupils, Teacher, and School-Teacher Ratio of State Senior High Schools in Education and Teaching Services of Sarmi Regency by Village in Sarmi Subdistrict, 2015/2016</i>	77
4.1.24	Jumlah Sekolah, Murid, Guru, dan Rasio Murid-Guru Menengah Atas (SMA) Swasta di Lingkungan Kementerian Pendidikan Nasional Kabupaten Sarmi Menurut Kampung di Kecamatan Sarmi Tahun Ajaran 2015/2016/ <i>Number of School, Pupils, Teacher, and School-Teacher Ratio of Private Senior High Schools in Education and Teaching Services of Sarmi Regency by Village in Sarmi Subdistrict, 2015/2016</i>	78
4.1.25	Jumlah Sekolah, Murid, Guru, dan Rasio Murid-Guru Sekolah Menengah Kejuruan (SMK) di Lingkungan Kementerian Pendidikan Nasional Kabupaten Sarmi Menurut Kampung di Kecamatan Sarmi Tahun Ajaran 2015/2016/ <i>Number of School, Pupils, Teacher, and School-Teacher Ratio of Vocational Senior High Schools in Education and Teaching Services of Sarmi Regency by Village in Sarmi Subdistrict, 2015/2016</i> .	79
4.1.26	Jumlah Sekolah, Murid, Guru, dan Rasio Murid-Guru Madrasah Aliyah (MA) Menurut Kecamatan di Lingkungan Kementerian Pendidikan Nasional Kabupaten Sarmi Menurut Kampung di Kecamatan Sarmi Tahun Ajaran 2015/2016/ <i>Number of School, Pupils, Teacher, and School-Teacher Ratio of Madrasah Aliyah in Education and Teaching Services of Sarmi Regency by Village in Sarmi Subdistrict, 2015/2016</i> .	80
4.2	<i>Kesehatan/Health</i>	
4.2.1	Jumlah Fasilitas Kesehatan Menurut Kampung di Kecamatan Sarmi, 2015/ <i>Number Of Health Facilities By Village in Sarmi Subdistrict, 2015</i>	81

4.2.2	Jumlah Tenaga Kesehatan Menurut Kampung di Kecamatan Sarmi, 2015/ <i>Number Of Health Personnel By Village In Sarmi Subdistrict, 2015</i>	83
4.2.3	Jumlah Tenaga Kesehatan Menurut Unit Kerja di Kecamatan Sarmi, 2015/ <i>Number of Health Personnel by Work Unit in Sarmi Subdistrict, 2015</i>	84
4.3	<i>Agama/Religion</i>	
4.3.1	Jumlah Penduduk Menurut Kampung dan Agama yang Dianut di Kecamatan Sarmi, 2015/ <i>Population by Village and Religion in Sarmi Subdistrict, 2015</i>	86
4.3.2	Banyaknya Tempat Ibadah Menurut Kampung di Kecamatan Sarmi, 2015/ <i>Number of Place of Worship by Village in Sarmi Subdistrict, 2015</i>	87
BAB 5	<i>Pertanian/Agriculture</i>	89
5.1	<i>Tanaman Pangan/Food Crops</i>	
5.1.1	Luas Lahan Sawah Menurut Kampung Dan Jenis Pengairan Di Kecamatan Sarmi (Ha), 2015/ <i>Area Of Wetland By Village And Type Of Irrigation In Sarmi Subdistrict (Ha), 2015</i>	104
5.1.2	Luas Lahan Tegal/Kebun, Ladang/Huma, Dan Lahan Yang Sementara Tidak Diusahakan Menurut Kampung Di Kecamatan Sarmi (Ha), 2015 / <i>Area Of Dry Field/Garden, Shifting Cultivation, And Temporarily Unused Land By Village In Sarmi Subdistrict (Hectar), 2015</i>	105
5.1.3	Luas Panen Dan Produksi Padi Sawah Dan Padi Ladang Menurut Kampung Di Kecamatan Sarmi (Ha), 2015/ <i>Harvested Area And Production Of Wetland And Dryland Paddy By Village In Sarmi Subdistrict (Ha), 2015</i>	106
5.1.4	Luas Panen dan Produksi Beberapa Komoditi Menurut Kampung di Kecamatan Sarmi (ha), 2015/ <i>Harvested Area and Production Some of Comodities by Village in Sarmi Subdistrict (ha), 2015</i>	107
5.2	<i>Hortikultura/Horticulture</i>	

5.2.1	Luas Panen Tanaman Sayuran Menurut Kampung Dan Jenis Sayuran Di Kecamatan Sarmi (ha), 2015/ <i>Harvested Area Of Vegetables By Village And Kind Of Vegetables In Sarmi Subdistrict (ha), 2015</i>	110
5.2.2	Produksi Tanaman Sayuran Menurut Kampung Dan Jenis Sayuran Di Kecamatan Sarmi (ton), 2015/ <i>Production Of Vegetables By Village And Kind Of Vegetables In Sarmi Subdistrict (ton), 2015</i>	111
5.2.3	Luas Panen Buah - Buahan Menurut Kampung Dan Jenis Buah-buahan Di Kecamatan Sarmi (Ha), 2015/ <i>Harvested Area Of Fruits By Village And Kind Of Fruits In Sarmi Subdistrict (Ha), 2015</i>	112
5.2.4	Produksi Buah - Buahan Menurut Kampung dan Jenis Buah-buahan di Kecamatan Sarmi (Ton), 2015/ <i>Production of Fruits by Village and Kind of Fruits in Sarmi Subdistrict (Ton), 2015</i>	114
5.3	Perkebunan/ <i>Estate Crops</i>	
5.3.1	Luas Area Tanaman Perkebunan Kakao Menurut Kampung Di Kecamatan Sarmi (Ha), 2015/ <i>Area Of Rubber By Village In Sarmi Subdistrict (Ha), 2015</i>	116
5.3.2	Jumlah Petani, Luas Area, Dan Produksi Tanaman Perkebunan Kakao Menurut Kampung Di Kecamatan Sarmi, 2015/ <i>Number Of Farmer, Area, And Production Of Rubber By Village In Sarmi Subdistrict, 2015</i>	117
5.3.3	Luas Area Tanaman Perkebunan Kelapa Menurut Kampung Di Kecamatan Sarmi, 2015/ <i>Area Of Coconut By Village In Sarmi Subdistrict, 2015</i>	118
5.3.4	Jumlah Petani, Luas Area, Dan Produksi Tanaman Perkebunan Kelapa Menurut Kampung Di Kecamatan Sarmi, 2015/ <i>Number Of Farmer, Area, And Production Of Coconut By Village In Sarmi Subdistrict, 2015</i>	119
5.3.5	Luas Area Tanaman Perkebunan Pinang Menurut Kampung Di Kecamatan Sarmi, 2015/ <i>Area Of Areca Nut By Village In Sarmi Subdistrict, 2015</i>	120

5.3.6	Jumlah Petani, Luas Area, Dan Produksi Tanaman Perkebunan Pinang Menurut Kampung Di Kecamatan Sarmi, 2015/ <i>Number Of Farmer, Area, And Production Of Areca Nut By Village In Sarmi Subdistrict, 2015</i>	121
5.3.7	Luas Area Tanaman Perkebunan Cengkeh Menurut Kampung Di Kecamatan Sarmi, 2015/ <i>Area Of Clove By Village In Sarmi Subdistrict, 2015</i>	122
5.3.8	Jumlah Petani, Luas Area, Dan Produksi Tanaman Perkebunan Cengkeh Menurut Kampung Di Kecamatan Sarmi, 2015/ <i>Number Of Farmer, Area, And Production Of Clove By Village In Sarmi Subdistrict, 2015</i> .	123
5.3.9	Produktivitas Tanaman Perkebunan di Kabupaten Sarmi, 2013 – 2015/ <i>Average of Estate Crops Productivitas in Sarmi Regency, 2013 - 2015</i>	124
5.4	Peternakan/ <i>Animal Husbandry</i>	
5.4.1	Populasi Ternak Menurut Jenis Ternak (Ekor) Dan Kampung Di Kecamatan Sarmi, 2015/ <i>Livestock Population By Type Of Livestock (Heads) And Village In Sarmi Subdistrict, 2015</i>	125
5.4.2	Populasi Unggas (Ekor) Menurut Kampung Di Kecamatan Sarmi, 2015/ <i>Poultry Population (Heads) By Village In Sarmi Subdistrict, 2015</i>	127
BAB 6	Energi/Energy	129
6.1.1	Daya Terpasang, Produksi, dan Distribusi Listrik PT. PLN (Persero) pada Cabang/Ranting PLN di Kabupaten Sarmi, 2012 – 2015/ <i>Installed Capacity, Production, and Distribution of Electricity of State Electricity Company at Branch Level in Sarmi Regency, 2012 – 2015</i>	134
6.1.2	Jumlah Pelanggan Listrik Menurut Kampung di Kecamatan Sarmi, 2012 – 2015/ <i>Number of Registered Electricity Costumers by Village in Sarmi Subdistrict, 2012 – 2015</i>	135
BAB 7	Hotel dan Pariwisata/Hotel and Tourism	137
7.1	Hotel/ <i>Hotel</i>	

7.1.1	Jumlah Akomodasi Hotel Menurut Kampung di Kecamatan Sarmi, 2014 dan 2015/ <i>Number of Hotel Accomodations by Village in Sarmi Subdistrict, 2014 and 2015</i>	143
7.2	Pariwisata/ <i>Tourism</i>	
7.2.1	Jumlah Restoran/Rumah Makan Menurut Kampung di Kecamatan Sarmi, 2012-2015/ <i>Number of Restaurant by Village in Sarmi Subdistrict, 2012-2015</i>	144
7.2.2	Nama Tempaat/Objek Wisata, Lokasi, dan Jenis Wisata di Kecamatan Sarmi, 2015/ <i>Venue/Attractions of Tourist, Location, and Type of Tourist in Sarmi Subdistrict, 2015</i>	145
BAB 8 Transportasi dan Komunikasi/<i>Transportation and Communication</i>		147
8.1	Transportasi Darat/ <i>Land Transportation</i>	
8.1.1	Panjang Jalan Menurut Kampung dan Pemerintahan yang Berwenang Mengelolanya di Kecamatan Sarmi (km), 2015/ <i>Length of Roads by Village and Level of Government Responbility in Sarmi Subdistrict (km), 2015</i>	152
8.1.2	Panjang Jalan Menurut Kampung dan Jenis Permukaan Jalan di Kecamatan Sarmi (km), 2015/ <i>Length of Roads by Village and Type of Surface of Road in Sarmi Subdistrict (km), 2015</i>	153
8.2	Komunikasi/ <i>Communication</i>	
8.2.1	Banyaknya Kantor Pos Menurut Jenis Kantor Pos dan Kecamatan di Kabupaten Sarmi, 2014/ <i>Number of Post Office by Type of Post Office and Subdistrict in Sarmi Regency, 2014</i>	154

DAFTAR GAMBAR/LIST OF FIGURES

	halaman page
1 Presentase Luas Wilayah Menurut Kecamatan di Kabupaten Sarmi (km ²), 2014/ <i>Total Area by Subdistrict In Sarmi Regency (square.km),2014</i>	6
2 Jumlah Rukun Tetangga dan Rukun Warga menurut Kampung/Kelurahan di Kecamatan Sarmi, 2015/ <i>Number of Smallest Administrative Area by Village/Urban Village in Sarmi Subdistrict, 2015</i>	19
3 Banyaknya Pegawai Negeri Sipil (PNS) di Kantor Kecamatan Sarmi Menurut Golongan Kepangkatan, 2015/ <i>Number of Regional Civil Servant by Hierarchy in Sarmi Subdistrict Office, 2015</i>	20
4 Jumlah Penduduk Menurut Kecamatan di Kabupaten Sarmi, 2015/ <i>Number of Population by Subdistrict in Sarmi Regency, 2015</i>	38
5 Persentase Penduduk Menurut Jenis Kelamin di Kecamatan Sarmi, 2015/ <i>Percentage of Population by Sex in Sarmi Subdistrict, 2015</i>	39
6 Jumlah Penduduk di Kecamatan Sarmi, 2011 – 2015/ <i>Number of Population in Sarmi Subdistrict, 2011 - 2015</i>	40
7 Jumlah Sekolah di Kecamatan Sarmi Tahun Ajaran 2015/2016/ <i>Number of School in Sarmi Subdistrict, 2015/2016</i>	53
8 Banyaknya Fasilitas Kesehatan di Kecamatan Sarmi, 2015/ <i>Number of Health Facility in Sarmi Subdistrict, 2015</i>	54
9 Produksi Tanaman Pangan (Ton) di Kecamatan Sarmi, 2015/ <i>Production of Food Crop (Ton) in Sarmi Subdistrict, 2015</i>	100
10 Produksi Tanaman Buah - Buahan (Ton) di Kecamatan Sarmi, 2015/ <i>Production of Fruits (Ton) in Sarmi Subdistrict, 2015</i>	101
11 Produksi Tanaman Perkebunan (Ton) di Kecamatan Sarmi, 2015/ <i>Production of Estate Crops (Ton) in Sarmi Subdistrict, 2015</i>	102
12 Produksi Ternak (Ekor) di Kecamatan Sarmi, 2015/ <i>Livestock Population (Heads) in Sarmi Subdistrict, 2015</i>	103
13 Jumlah Pelanggan Listrik di Kecamatan Sarmi, 2012 – 2015/ <i>Number of Electric Customers in Sarmi Subdistrict, 2012 - 2015</i>	133

14	Jumlah Hotel menurut Kampung/Kelurahan di Kecamatan Sarmi, 2015 / <i>Number of Hotels by Village/Urban Village in Sarmi Subdistrict, 2015 ...</i>	141
15	Jumlah Wisatawan di Kabupaten Sarmi, 2011 – 2015/ <i>Number of Visitors in Sarmi Regency, 2011 - 2015.....</i>	142
16	Persentase Panjang Jalan menurut Pemerintahan yang Berwenang Mengelolanya di Kecamatan Sarmi, 2015/ <i>Percentage of Length of Road by Level of Government Responbility in Sarmi Subdistrict, 2015.....</i>	151

<https://sarmikab.bps.go.id>

PENJELASAN UMUM/EXPLANATORY NOTES

Tanda-tanda, satuan-satuan, dan lain-lainnya yang digunakan dalam publikasi ini adalah sebagai berikut:

Symbols, measurement units, and acronyms which are used in this publication, are as follows:

1. TANDA-TANDA/SYMBOLS

Data tidak tersedia/ <i>Data not available</i>	:	...
Tidak ada atau nol / <i>Null or zero</i>	:	—
Data dapat diabaikan/ <i>Data negligible</i>	:	0
Tanda decimal/ <i>Decimal point</i>	:	,
Data tidak dapat ditampilkan/ <i>Not applicable</i>	:	NA
Angka perkiraan/ <i>Estimated figures</i>	:	e
Angka sementara/ <i>Preliminary figures</i>	:	x
Angka sangat sementara/ <i>Very preliminary figures</i>	:	xx
Angka diperbaiki/ <i>Revised figures</i>	:	r

2. SATUAN/UNITS

barel/ <i>barrel</i>	:	158,99 liter/ <i>litres</i> = 1/6,2898 m ³
hektar (ha)/ <i>hectare (ha)</i>	:	10 000 m ²
kilometer (km)/ <i>kilometres (km)</i>	:	1 000 meter/ <i>meters</i> (m)
knot/ <i>knot</i>	:	1,8523 km/jam (km/hour)
kuintal/ <i>quintal</i>	:	100 kg
KWh	:	1 000 Watt <i>hour</i>
MWh	:	1 000 KWh
liter (untuk beras)/ <i>litre (for rice)</i>	:	0,80 kg
ons/ <i>ounce</i>	:	28,31 gram/ <i>grams</i>
ton	:	1 000 kg

Satuan lain: buah, dus, butir, helai/lembar, kaleng, batang, pulsa, ton kilometer (ton-km), jam, menit, persen (%).

Other units: unit, pack, pieces, sheet, tin, pulse, ton-kilometres(ton-km), hour, minute, percent (%).

Perbedaan angka di belakang koma disebabkan oleh pembulatan angka.

The difference in decimal numbers is caused by rounding.



1

Geografi dan Iklim

Geography and Climate

PENJELASAN TEKNIS**TECHNICAL NOTES**

1. Secara astronomis, Indonesia terletak antara 60 08' Lintang Utara dan 110 15' Lintang Selatan dan antara 940 45'–1410 05' Bujur Timur dan dilalui oleh garis ekuator atau garis khatulistiwa yang terletak pada garis lintang 00.
 2. Berdasarkan posisi geografisnya, negara Indonesia memiliki batas-batas: Utara - Negara Malaysia, Singapura, Filipina, dan Laut Cina Selatan; Selatan - Negara Australia dan Samudera Hindia; Barat - Samudera Hindia; Timur - Negara Papua Nugini, Timor Leste, dan Samudera Pasifik.
 3. Indonesia terdiri dari 34 provinsi yang terletak di lima pulau besar dan empat kepulauan, yaitu:
 - Pulau Sumatera: Aceh, Sumatera Utara, Sumatera Barat, Riau, Jambi, Sumatera Selatan, Bengkulu, dan Lampung.
 - Kepulauan Riau: Kepulauan Riau.
 - Kepulauan Bangka Belitung: Kepulauan Bangka Belitung.
 - Pulau Jawa: DKI Jakarta, Jawa Barat, Banten, Jawa Tengah, DI Yogyakarta, dan Jawa Timur.
 - Kepulauan Nusa Tenggara (Sunda Kecil): Bali, Nusa Tenggara Barat,
1. *Astronomically, Indonesia is located between 60 08' North latitude and 110 15' South latitude, and between 940 45' and 1410 05' East longitude and lies on equator line located at 00 latitude line.*
 2. *In terms of geographic position, Indonesia has boundaries as follows: North - Malaysia, Singapore, Philippines, and South China Sea; South - Australia and Indian Ocean; West - Indian Ocean; East - Papua New Gunea, Timor Leste, and Pasific Ocean.*
 3. *Indonesia has 34 provinces spreading over five main islands and four archipelago. These include:*
 - *Sumatera Island: Aceh, Sumatera Utara, Sumatera Barat, Riau, Jambi, Sumatera Selatan, Bengkulu, and Lampung.*
 - *Riau Archipelago: Kepulauan Riau.*
 - *Bangka Belitung Archipelago: Kepulauan Bangka Belitung.*
 - *Jawa Island: DKI Jakarta, Jawa Barat, Banten, Jawa Tengah, DI Yogyakarta, and Jawa Timur.*
 - *Nusa Tenggara Archipelago*

GEOGRAPHY AND CLIMATE

- dan Nusa Tenggara Timur.
 - Pulau Kalimantan: Kalimantan Barat, Kalimantan Tengah, Kalimantan Selatan, Kalimantan Timur, dan Kalimantan Utara.
 - Pulau Sulawesi: Sulawesi Utara, Gorontalo, Sulawesi Tengah, Sulawesi Selatan, Sulawesi Barat, dan Sulawesi Tenggara.
 - Kepulauan Maluku: Maluku dan Maluku Utara.
 - Pulau Papua: Papua dan Papua Barat.
- (Sunda Kecil): Bali, Nusa Tenggara Barat, and Nusa Tenggara Timur.
- Kalimantan Island: Kalimantan Barat, Kalimantan Tengah, Kalimantan Selatan, Kalimantan Timur and Kalimantan Utara.
 - Sulawesi Island: Sulawesi Utara, Gorontalo, Sulawesi Tengah, Sulawesi Selatan, Sulawesi Barat, and Sulawesi Tenggara.
 - Maluku Archipelago: Maluku and Maluku Utara.
 - Papua Island: Papua and Papua Barat.
4. **QFF** adalah tekanan udara pada suatu tempat atau stasiun, yang dijabarkan ke tekanan permukaan laut sesuai dengan standar meteorologi.
 4. **QFF** is atmospheric pressure in a place or station which described to sea level accordance with standards of meteorology
 5. **QFE** adalah tekanan udara diatas landasan atau tekanan udara diatas tempat itu, yang didapat dari tekanan udara yang diamati pada ketinggian bejana barometer kemudian dijabarkan ke tekanan 10 feet diatas landasan
 5. **QFE** is atmospheric pressure above the runway or over the place, which is derived at the height of barometer then described the pressure to 10 feet above the runway.

ULASAN**Geografi**

Kecamatan Sarmi merupakan salah satu kecamatan di Kabupaten Sarmi. Wilayah Kecamatan Sarmi bagian utara berbatasan dengan Samudera Pasifik, bagian timur berbatasan dengan Kecamatan Sarmi Timur, bagian selatan berbatasan dengan Kecamatan Sarmi Selatan, dan bagian barat berbatasan dengan Kecamatan Verkame.

Iklim

Kabupaten Sarmi pada tahun 2015 memiliki suhu udara di antara 22,6 °C sampai 31,9 °C. Suhu tertinggi terjadi pada bulan Oktober dan suhu terendah terjadi pada bulan Oktober pula.

Rata - rata kelembaban udara di Kabupaten Sarmi relatif tinggi yaitu berkisar antara 81 hingga 88 persen. Rata- rata Tekanan udara berkisar antara 1010,4-1012,3 mb. Sedangkan rata-rata kecepatan angin 1-5 knot.

Sepanjang tahun 2015, hujan terjadi di setiap bulan. Rata- rata curah hujan di Kabupaten Sarmi tertinggi pada bulan Agustus sebesar 279,4 mm dan terendah pada bulan Oktober sebesar 98,8 mm. Banyaknya jumlah hari hujan berkisar antara 9-23 hari. Bulan Desember memiliki jumlah hari hujan terbanyak pada tahun 2015.

DESCRIPTION**Geography**

Sarmi Subdistrict is a part of Sarmi Regency. Territorial Boundaries of Sarmi Subdistrict in northern area bordered by Pacific Ocean, eastern area border on Sarmi Timur Subdistrict, southern area border on Sarmi Selatan Subdistrict, and western area bordered by Verkame Subdistrict.

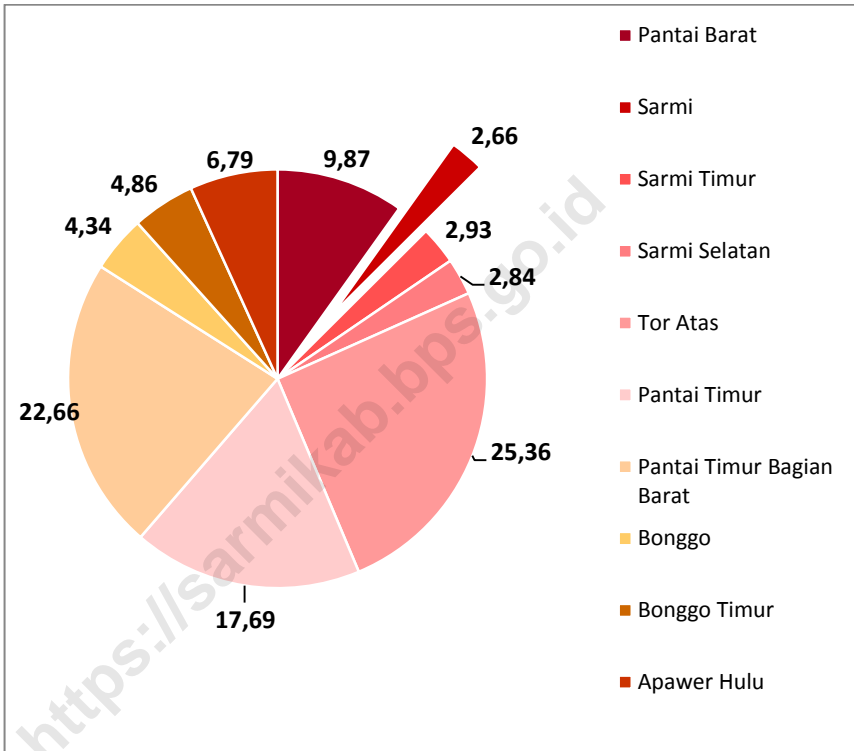
Climate

The temperatures of Sarmi Regency in 2015 ranged from 22,6 °C to 31,9 °C. The highest temperatures occurred in October and the lowest temperatures occurred in October too.

The average of relative humidity in Sarmi Regency ranged from 81 to 88 percent. The average of atmospheric pressure ranged from 1010,4 to 1012,3 mb. Meanwhile, average of wind velocity ranged from 1 to 5 knot.

During 2015, rain occurred in every month. The highest average of rainfall in Sarmi Regency occurred in August is 279,4 mm and the lowest in October is 98,8 mm. Number of rainy days ranged from 9 to 23 days. December has the highest rainy days in 2015.

Gambar 1 Presentase Luas Wilayah Menurut Kecamatan di Kabupaten Sarmi (km²), 2014
Picture **Total Area by Subdistrict In Sarmi Regency (square.km),2014**



1.1 GEOGRAFI/*GEOGRAPHY*

Tabel 1.1.1 **Letak Geografis dan Batas Wilayah Kecamatan Sarmi**
Table Geographical Location and The Border Area of Sarmi
Subdistrict, 2015

A. Batas Wilayah Kecamatan Sarmi	
<i>The Border Area Sarmi Subdistrict</i>	
Sebelah Utara/ <i>North Side</i>	: Samudera Pasifik / <i>Pacific Ocean</i>
Sebelah Selatan/ <i>South Side</i>	: Kecamatan Sarmi Selatan / <i>Sarmi Selatan Subdistrict</i>
Sebelah Barat/ <i>West Side</i>	: Kecamatan Verkame / <i>Verkame Subdistrict</i>
Sebelah Timur/ <i>East Side</i>	: Kecamatan Sarmi Timur / <i>Sarmi Timur Subdistrict</i>

Sumber/*Source*: BPS Kabupaten Sarmi/*BPS-Statistics of Sarmi Regency*

Tabel 1.1.2 Luas Wilayah menurut Kampung/Kelurahan di Kecamatan Sarmi (10 Kecamatan), 2014
Total Area by Village/Urban Village in Sarmi Subdistrict (10 Subdistrict), 2014

	Kampung/Kelurahan Village/Ward	Luas (km²) Total Area (square.km)	Persentase Percentage
	(1)	(2)	(3)
1	Sarmo
2	Sarmi
3	Mararena
4	Sawar
5	Liki
6	Armo
7	Tafarewar
8	Neidam
	Sarmi	471	...

Sumber/Source: Bagian Pemerintahan Kabupaten Sarmi / Government Division of Sarmi Regency

Tabel 1.1.3 Tinggi Wilayah di Atas Permukaan Laut (DPL) menurut Kampung/Kelurahan di Kecamatan Sarmi, 2015
Table *Height Above Mean Sea Level (AMSL) by Village/Urban Village in Sarmi Subdistrict, 2015*

	Kampung/Kelurahan <i>Village/Ward</i>	Tinggi (meter) <i>Height (meter)</i>
	(1)	(2)
1	Sarmo	...
2	Sarmi	...
3	Mararena	...
4	Sawar	...
5	Liki	...
6	Armo	...
7	Tafarewar	...
8	Neidam	...

Sumber/Source: Bagian Pemerintahan Kabupaten Sarmi / Government Division of Sarmi Regency

1.2 IKLIM/CLIMATE

Tabel 1.2.1 Rata-rata Suhu Udara, Kelembaban, Tekanan Udara, Kecepatan Angin, Curah Hujan, dan Penyinaran Matahari di Stasiun Sarmi, 2015
Average of Temperature, Relative Humidity, Wind Velocity, Rain Fall, and Duration of Sun Shine at Sarmi Station, 2015

Uraian	Stasiun Sarmi/ Sarmi Station
(1)	(2)
Suhu/Temperature (°C)	
Maksimum/Maximum	31,10
Minimum/Minimum	23,40
Rata-rata/Average	27,20
Kelembaban Udara (persen) Humidity (percent)	
Maksimum/Maximum	93,00
Minimum/Minimum	78,90
Rata-rata/Average	86,10
Tekanan Udara/Atmospheric Pressure (mb)	
	1011,50
Kecepatan Angin/Wind Velocity (knot)	
	2,90
Curah Hujan/Precipitation (mm ³)	
	184,76
Penyinaran Matahari (persen) Duration of Sunshine (percent)	
	62,50

Sumber/Source: BMKG-Stasiun Meteorologi, Klimatologi, dan Geofisika, Sarmi/BMKG-Meteorologi, Climatology, and Geophysics Station,Sarmi

Tabel 1.2.2 Rata-rata Suhu dan Kelembaban Udara Menurut Bulan di Kabupaten Sarmi, 2015
Average Temperature and Humidity by Month in Sarmi Regency, 2015

Bulan/Month	Suhu Udara/Temperature (°C)			Kelembaban Udara Humidity (%)		
	Maks/ Max	Min/ Min	Rata-rata/ Average	Maks/ Max	Min/ Min	Rata- rata/ Avera ge
(1)	(2)	(3)	(4)	(5)	(6)	(7)
Januari/January	30,7	23,6	27,0	95	83	88
Februari/February	30,8	23,3	26,7	94	83	88
Maret/March	31,2	23,2	27,4	92	81	87
April/April	31,5	22,8	27,5	96	80	86
Mei/May	30,8	24,5	27,6	93	81	86
Juni/June	30,6	23,9	27,5	93	78	86
Juli/July	31,1	24,2	27,5	90	81	86
Agustus/August	30,8	23,5	26,8	95	79	88
September/September	30,8	23,0	26,8	95	81	86
Oktober/October	31,9	22,6	26,5	88	66	81
November/November	31,5	22,9	28,0	91	77	84
Desember/December	31,7	23,5	27,2	94	77	87

Sumber/Source: BMKG-Stasiun Meteorologi, Klimatologi, dan Geofisika, Sarmi/BMKG-Meteorologi, Climatology, and Geophysics Station,Sarmi

Tabel 1.2.3 Rata-rata Tekanan Udara, Kecepatan Angin dan Penyinaran Matahari Menurut Bulan di Kabupaten Sarmi, 2015
Average Atmospheric Pressure, Wind Velocity and Duration of Sunshine by Month in Sarmi Regency, 2015

Bulan/Month	Tekanan Udara <i>Atmospheric Pressure (mb)</i>	Kecepatan Angin/Wind <i>Velocity (knot)</i>	Penyinaran Matahari <i>Duration of Sunshine (%)</i>
(1)	(2)	(3)	(4)
Januari/January	1010,8	4	5,6
Februari/February	1011,2	2	4,6
Maret/March	1012,2	2	5,8
April/April	1011,6	1	8,0
Mei/May	1012,2	2	6,8
Juni/June	1011,1	3	6,0
Juli/July	1012,2	2	6,6
Agustus/August	1012,3	3	5,4
September/September	1012,2	3	6,0
Oktober/October	1010,8	4	8,4
November/November	1010,5	4	7,0
Desember/December	1010,4	5	4,8

Sumber/Source: BMKG-Stasiun Meteorologi, Klimatologi, dan Geofisika, Sarmi/BMKG-Meteorologi, Climatology, and Geophysics Station,Sarmi

Tabel 1.2.4 Jumlah Curah Hujan dan Hari Hujan Menurut Bulan di Kabupaten Sarmi, 2015
Table *Amount of precipitation and Number of Rainy Days by Month in Sarmi Regency, 2015*

Bulan/Month	Curah Hujan Precipitation (mm ³)	Hari Hujan Rainy Days
(1)	(2)	(3)
Januari/January	267,6	20
Februari/February	169,5	20
Maret/March	207,3	19
April/April	186,7	19
Mei/May	115,4	13
Juni/June	157	16
Juli/July	123,2	12
Agustus/August	279,4	19
September/September	142,7	16
Oktober/October	98,8	9
November/November	239,9	14
Desember/December	229,6	23

Sumber/Source: BMKG-Stasiun Meteorologi, Klimatologi, dan Geofisika, Sarmi/BMKG-Meteorologi, Climatology, and Geophysics Station,Sarmi

Tabel 1.2.5 Rata – Rata Tekanan Udara Menurut Bulan di Kabupaten Sarmi, 2015
Average of Atmospheric Pressure by Month in Sarmi Regency, 2015

Bulan/ Month (1)	Tekanan Udara/ Atmospheric Pressure (mb)	
	QFF (2)	QFE (3)
Januari/January	1009,1	1008,6
Februari/February	1009,5	1008,9
Maret/March	1009,0	1008,5
April/April	1010,0	1009,2
Mei/May	1010,5	1009,9
Juni/June	1009,8	1009,2
Juli/July	1010,5	1009,9
Agustus/August	1009,7	1009,2
September/September	1009,8	1009,2
Oktober/October	1010,0	1009,5
November/November	1009,6	1009,1
Desember/December	1008,9	1008,3
Rata-rata Average	1009,7	1009,1

Sumber/Source: BMKG-Stasiun Meteorologi, Klimatologi, dan Geofisika, Sarmi/BMKG-Meteorologi, Climatology, and Geophysics Station,Sarm

2

Pemerintahan

Government

PENJELASAN TEKNIS

1. Pegawai Negeri Sipil yang selanjutnya disingkat PNS adalah warga negara Indonesia yang memenuhi syarat tertentu, diangkat sebagai Pegawai ASN secara tetap oleh pejabat Pembina kepegawaian untuk menduduki jabatan pemerintahan.

TECHNICAL NOTES

1. *Civil Servant are Indonesian citizens who meet certain requirements was appointed as civil servant regularly by the staff development officer position in government.*

<https://sarmikab.bps.go.id>

GOVERNMENT

ULASAN

Kecamatan Sarmi saat ini tahun 2015 memiliki 6 kampung dan 2 kelurahan, yaitu Kampung Sarmo, Kampung Sawar, Kampung Liki, Kampung Armo, Kampung Tafarewar, Kampung Neidam, Kelurahan Sarmi, dan Kelurahan Mararena.

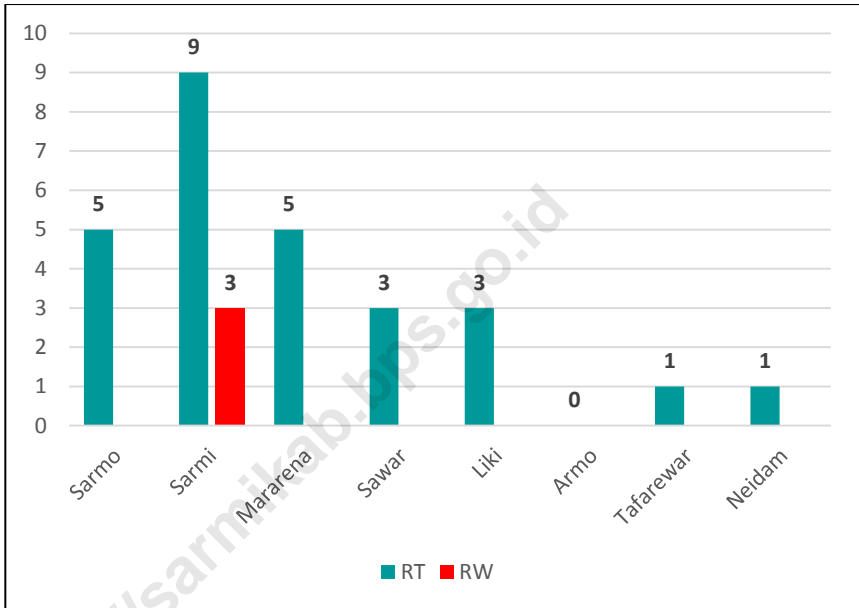
Jumlah Pegawai Negeri Sipil (PNS) di Kantor Kecamatan Sarmi tahun 2015 sebanyak 23 orang, terdiri dari 15 orang laki-laki dan 8 perempuan.

DESCRIPTION

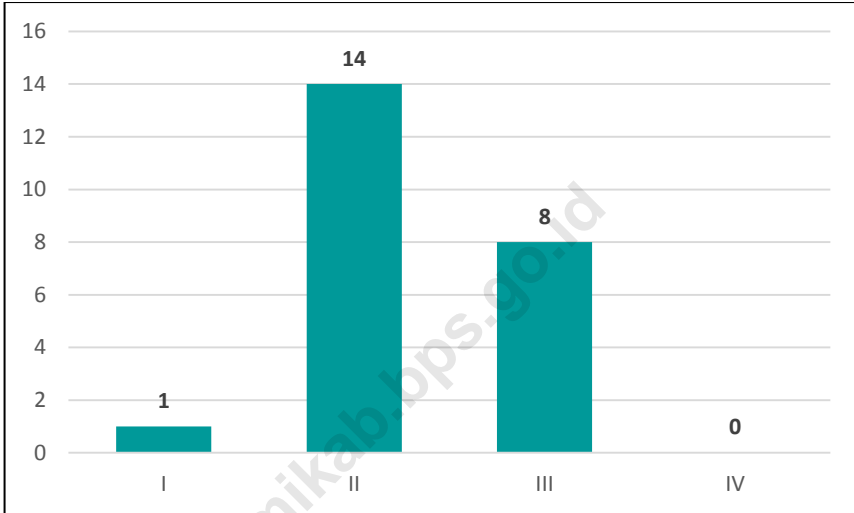
In this time (2015), Sarmi Subdistrict has 6 Villages and 2 urban villages, are Sarmo Village, Sawar Village, Liki Village, Armo Village, Tafarewar Village, Neidam Village, Sarmi Urban Village and Mararena Urban Village.

Number of Civil Servant in Sarmi Subdistrict office 2015 are 23 people, consist of 15 men and 8 women.

Gambar 2 Jumlah Rukun Tetangga dan Rukun Warga menurut Kampung/Kelurahan di Kecamatan Sarmi, 2015
Picture Number of Smallest Administrative Area by Village/Urban Village in Sarmi Subdistrict, 2015



Gambar 3 Banyaknya Pegawai Negeri Sipil (PNS) di Kantor Kecamatan Sarmi Menurut Golongan Kepangkatan, 2015
Picture **Number of Regional Civil Servant by Hierarchy in Sarmi Subdistrict Office, 2015**



2.1 WILAYAH ADMINISTRATIF/*ADMINISTRATIVE AREA*

Tabel 2.1.1 Ibukota Kecamatan dan Nama Kampung/Kelurahan di Kecamatan Sarmi, 2015
Table Capital of Subdistrict and Village Name in Sarmi Subdistrict, 2015

Kecamatan <i>Subdistrict</i>	Ibukota Kecamatan <i>Capital of Subdistrict</i>	Kampung/Kelurahan <i>Village/Urban Village</i>	Keterangan <i>Note</i>
(1)	(2)	(3)	(4)
Sarmi	Sarmi	Sarmo	Kampung/ <i>Village</i>
		Sarmi	Kelurahan/ <i>Urban Village</i>
		Mararena	Kelurahan/ <i>Urban Village</i>
		Sawar	Kampung/ <i>Village</i>
		Liki	Kampung/ <i>Village</i>
		Armo	Kampung/ <i>Village</i>
		Tafarewar	Kampung/ <i>Village</i>
		Neidam	Kampung/ <i>Village</i>

Sumber/Source: Pemerintahan Kabupaten Sarmi / *Government Division of Sarmi Regency*

Tabel 2.1.2 Jumlah Rukun Tetangga/Rukun Warga menurut Kampung/Kelurahan di Kecamatan Sarmi, 2015
Table Number of Smallest Administrative Area by Village/Urban Village in Sarmi Subdistrict, 2015

	Kampung/Kelurahan Village/Urban Village	Rukun Tetangga (RT) Neighbourhood	Rukun Warga (RW) Hamlet
	(1)	(2)	(3)
1	Sarmo	5	-
2	Sarmi	9	3
3	Mararena	5	-
4	Sawar	3	-
5	Liki	3	-
6	Armo	-	-
7	Tafarewar	1	-
8	Neidam	1	-

Sumber/Source: Badan Pusat Statistik Kabupaten Sarmi / BPS- Statistics of Sarmi Regency

2.2 PEGAWAI NEGERI SIPIL/*CIVIL SERVANTS*

Tabel 2.2.1 Jumlah Pegawai Negeri Sipil menurut Instansi Pemerintah dan Jenis Kelamin di Kecamatan Sarmi, 2015
Number of Civil Servants by Office and Sex in Sarmi Subdistrict, 2015

Instansi Pemerintah <i>Office</i>	Jenis Kelamin/ <i>Sex</i>		
	Laki-Laki <i>Male</i>	Perempuan <i>Female</i>	Jumlah <i>Total</i>
(1)	(2)	(3)	(4)
A. Sekretriati Kecamatan			
Kecamatan Sarmi	15	8	23
B. Kelurahan – Kelurahan			
Kelurahan Sarmi	5	3	8
Kelurahan Mararena	6	3	9
C. Rumah Sakit Umum Daerah			
Rumah Sakit Umum Daerah	2	1	3

Sumber/*Source*: Badan Kepegawaian, Pendidikan dan Latihan Aparatur Kabupaten Sarmi / *Employee Division of Sarmi Regency*

Tabel 2.2.2 Jumlah Pegawai Negeri Sipil menurut Instansi Pemerintah dan Golongan Kepangkatan di Kecamatan Sarmi, 2015
Table Number of Civil Servants by Office and Hierarchy in Sarmi Subdistrict, 2015

Kecamatan Subdistrict	Golongan				Jumlah
	I	II	III	IV	
(1)	(2)	(3)	(4)	(5)	(6)
A. Sekretariat Kecamatan					
Kecamatan Sarmi	1	14	8	-	23
B. Kelurahan – Kelurahan					
Kelurahan Sarmi	1	6	1	-	8
Kelurahan Mararena	1	7	1	-	9
C. Rumah Sakit Umum Daerah					
Rumah Sakit Umum Daerah	-	-	2	1	3

Sumber/Source: Badan Kepegawaian, Pendidikan dan Latihan Aparatur Kabupaten Sarmi / Employee Division of Sarmi Regency

Tabel 2.2.3 Nama, Umur, Tingkat Pendidikan Kepala Kampung di Kecamatan Sarmi, 2015
Name, Age, and Education Attainment of Head of Village in Sarmi Subdistrict, 2015

	Kampung/Kelurahan Village/Urban Village	Nama Name	Umur (Tahun) Age (Years)	Tingkat Pendidikan Education Attainment
	(1)	(2)	(3)	(4)
1	Sarmo	Marthen L. Wanewar
2	Sarmi
3	Mararena
4	Sawar	Florens Senis	63	SMP
5	Liki	Festus Teno	54	Tdk Lulus SD
6	Armo	Simon P. Bibirene
7	Tafarewar	Yan P. Manewar
8	Neidam	Hanok Sefa

Sumber/Source: Dinas Pemberdayaan Masyarakat Kampung Kabupaten Sarmi / Villagers Empowerment Office of Sarmi Regency

3

Kependudukan dan Ketenagakerjaan

Population and Employment

PENJELASAN TEKNIS

1. Sumber utama data kependudukan adalah sensus penduduk yang dilaksanakan setiap sepuluh tahun sekali. Sensus penduduk telah dilaksanakan sebanyak enam kali sejak Indonesia merdeka, yaitu tahun 1961, 1971, 1980, 1990, 2000, dan 2010.

Di dalam sensus penduduk, pencacahan dilakukan terhadap seluruh penduduk yang berdomisili di wilayah teritorial Indonesia termasuk warga negara asing kecuali anggota korps diplomatik negara sahabat beserta keluarganya.

Metode pengumpulan data dalam sensus dilakukan dengan wawancara antara petugas sensus dengan responden dan juga melalui *e-census*. Pencatatan penduduk menggunakan konsep usual residence, yaitu konsep di mana penduduk biasa bertempat tinggal. Bagi penduduk yang bertempat tinggal tetap dicacah di mana mereka biasa tinggal, sedangkan untuk penduduk yang tidak bertempat tinggal tetap dicacah di tempat di mana mereka ditemukan petugas sensus pada malam 'Hari Sensus'. Termasuk penduduk yang tidak bertempat tinggal tetap adalah

TECHNICAL NOTES

1. *The main source of demographic data is population census, which is conducted every ten years. Population Census has been conducted six times since Indonesia's independence: 1961, 1971, 1980, 1990, 2000, and 2010.*

The population census enumerates all residents who domicile in the entire territory of Indonesia including foreign citizens except the diplomatic corps members and their families.

The method of data collection in a population census involves interviewing respondents and conducting e-census. Enumeration of the population uses the concept of "usual residence", which is the concept of "places where people usually live". De jure was applied to the permanent residents, while de facto was applied to non-permanent residents. The permanent residents were enumerated in place where they normally live, the non-permanent residents were enumerated where they were found by the enumerators, on the night of 'Census Date'. The non permanent residents include homeless people, ship crew, boat people, remote

tuna wisma, awak kapal berbendera Indonesia, penghuni perahu/rumah apung, masyarakat terpencil/terasing, dan pengungsi. Bagi mereka yang mempunyai tempat tinggal tetap dan sedang bepergian ke luar wilayah lebih dari enam bulan, tidak dicacah di tempat tinggalnya, tetapi dicacah di tempat tujuannya. Untuk tahun yang tidak dilaksanakan sensus penduduk, data kependudukan diperoleh dari hasil proyeksi penduduk. Proyeksi penduduk merupakan suatu perhitungan ilmiah yang didasarkan pada asumsi dari komponen-komponen perubahan penduduk, yaitu kelahiran, kematian, dan migrasi. Proyeksi penduduk Indonesia 2010–2035 menggunakan data dasar penduduk hasil SP2010.

2. **Penduduk Indonesia** adalah semua orang yang berdomisili di wilayah teritorial Indonesia selama 6 bulan atau lebih dan atau mereka yang berdomisili kurang dari 6 bulan tetapi bertujuan menetap.
3. **Laju pertumbuhan penduduk** adalah angka yang menunjukkan persentase penambahan penduduk dalam jangka waktu tertentu.

area community, and internally displaced persons. Those who had permanent residence and had been travelling away from their home for six months or more were not enumerated in their permanent place, but in the place where they were during the census.

For the periods where the population census is not conducted, population projection is done to estimate population during those years. The population projection is an estimate based on the demographic components, such as birth, death, and migration. Indonesia's 2010–2035 population projection used the 2010 Population Census as the base population.

2. **The population of Indonesia** are all residents of the entire territory of Indonesia who have stayed for six months or longer, and those who intended to stay more than six months even though their length of stay is less than six months.
3. **The growth rate of population** is the number that show percentage of population growth within a specified period.

4. **Kepadatan penduduk** adalah rasio banyaknya penduduk per kilometer persegi.
 5. **Rasio jenis kelamin** adalah perbandingan antara penduduk laki-laki dan penduduk perempuan pada suatu wilayah dan waktu tertentu. Biasanya dinyatakan dengan banyaknya penduduk laki-laki untuk 100 penduduk perempuan.
 6. **Distribusi penduduk** adalah pola persebaran penduduk di suatu wilayah, baik berdasarkan batas-batas geografis maupun berdasarkan batas-batas administrasi pemerintahan.
 7. **Komposisi penduduk** adalah pola persebaran penduduk menurut karakteristiknya, contoh: penduduk menurut kelompok umur, penduduk menurut jenis kelamin
 8. **Rumah tangga** adalah seseorang atau sekelompok orang yang mendiami sebagian atau seluruh bangunan fisik/sensus dan biasanya tinggal bersama serta pengelolaan makan dari satu dapur. Yang dimaksud makan dari satu dapur adalah jika pengurusan kebutuhan sehari-harinya dikelola bersama-sama menjadi satu.
4. **Population density** is ratio of population per square kilometer.
 5. **Sex ratio** is the ratio of males population to females population in a given area and time, usually expressed as the number of males for every 100 females.
 6. **Population distribution** is the pattern of population distribution in an area, either by geographic boundaries or by government administrative boundaries.
 7. **Population composition** is the pattern of population distribution by its characteristics, example: population by age group, population by sex
 8. **Household** is an individual or group of people living in a physical/census building unit or part of it and usually commit on a common provision for food and other essentials of living. Common provision for food means one organising daily needs for all of household members.

POPULATION AND EMPLOYMENT

9. **Anggota rumah tangga** adalah semua orang yang biasanya bertempat tinggal di suatu rumah tangga, baik yang berada di rumah pada waktu pencacahan maupun yang sementara tidak ada.
10. **Rata-rata anggota rumah tangga** adalah angka yang menunjukkan rata-rata jumlah anggota rumah tangga per rumah tangga.
11. Istilah migrasi seumur hidup disebut bila provinsi tempat tinggal seseorang pada saat pencacahan berbeda dengan provinsi tempat lahirnya.
12. Istilah migrasi risen disebut bila provinsi tempat tinggal seseorang pada saat pencacahan berbeda dengan provinsi tempat tinggalnya 5 tahun yang lalu.
13. **Penduduk usia kerja** adalah penduduk yang berumur 15 tahun ke atas.
14. **Angkatan kerja** adalah penduduk usia kerja (15 tahun ke atas) yang bekerja, punya pekerjaan namun sementara tidak bekerja, dan pengangguran.
9. **Household member** are those who usually lives in a household regardless of their location at the time of enumeration.
10. **Average household size** is the average number of household members per household.
11. *Lifetime migration terminology if someone's province of residence at the time of enumeration was different from his/her province of birthplace.*
12. *Recent migration terminology if someone's province of residence at the time of enumeration was different from his/her province of residence 5 years ago.*
13. **Working age population** is persons of 15 years and over.
14. **Labor force or economically active** are persons of 15 years and over, who in the previous week were working, temporarily absent from work but having jobs, and unemployment.

15. **Bekerja** adalah kegiatan ekonomi yang dilakukan oleh seseorang dengan maksud memperoleh atau membantu memperoleh pendapatan atau keuntungan dan lamanya bekerja paling sedikit 1 jam secara terus menerus dalam seminggu yang lalu (termasuk pekerja keluarga tanpa upah yang membantu dalam suatu usaha/kegiatan ekonomi).
15. ***Working** is economic activity conducted by a person and intended to earn income by doing work or helping to do work at least one hour continuously during the reference week (including unpaid family worker/s for any economic activity).*
16. **Jumlah jam kerja seluruhnya** adalah jumlah jam kerja yang digunakan untuk bekerja (tidak termasuk jam kerja istirahat resmi dan jam kerja yang digunakan untuk hal-hal di luar pekerjaan).
16. ***Total working hours** is the total hours spent by an employee to perform all jobs (excluding the time used for other activities which are not classified as work).*
17. **Lapangan usaha** adalah bidang kegiatan dari pekerjaan/tempat bekerja di mana seseorang bekerja. Klasifikasi lapangan usaha mengikuti Klasifikasi Baku Lapangan Usaha Indonesia (KBLI) dalam 1 digit.
17. ***Industry** is field of a person's activity or establishment. The classification of industries follows the Indonesia Standard Industrial Classification (KBLI) in one digit.*
18. **Status pekerjaan** adalah kedudukan seseorang dalam unit usaha/kegiatan dalam melakukan pekerjaan.
18. ***Employment status** is the status of a person at his place of work or establishment where he was employed.*
19. **Berusaha sendiri tanpa dibantu orang lain** adalah bekerja atau berusaha dengan menanggung
19. ***Own-account worker** is a person who works at his own risk without assisted by paid per mount worker*

POPULATION AND EMPLOYMENT

risiko secara ekonomis, yaitu dengan tidak kembalinya ongkos produksi yang telah dikeluarkan dalam rangka usahanya tersebut, serta tidak menggunakan pekerja dibayar maupun pekerja tak dibayar, termasuk yang sifat pekerjaannya memerlukan teknologi atau keahlian khusus.

or unpaid worker include technical job or skill job.

20. **Berusaha dibantu buruh tidak tetap/buruh tidak dibayar** adalah bekerja atau berusaha atas risiko sendiri, dan menggunakan buruh/pekerja tak dibayar dan atau buruh/pekerja tidak tetap.

20. ***Employer assisted by temporary workers/unpaid worker*** is a person who works at his own risk and assisted by temporary worker/unpaid worker.

21. **Berusaha dibantu buruh tetap/buruh dibayar** adalah berusaha atas risiko sendiri dan mempekerjakan paling sedikit satu orang buruh/pekerja tetap yang dibayar.

21. ***Employer assisted by permanent workers/paid workers*** is a person who does his business at her/his own risk at least one assisted by paid permanent worker.

22. **Buruh/karyawan/pegawai** adalah seseorang yang bekerja pada orang lain atau instansi/kantor/perusahaan secara tetap dengan menerima upah/gaji baik berupa uang maupun barang. Buruh yang tidak mempunyai majikan tetap, tidak digolongkan sebagai buruh/karyawan, tetapi sebagai pekerja bebas. Seseorang dianggap memiliki majikan tetap jika memiliki

22. ***Employee*** is a person who work permanently for other people or institution/office/ company and gains some money/cash or goods as wage/salary. Labor who have no permanent employer is not categorized as a laborer/worker/employee but casual worker. A laborers in general is considered to have a permanent employer if he has the same

1 (satu) majikan (orang/rumah tangga) yang sama dalam sebulan terakhir, khusus pada sektor bangunan batasannya tiga bulan. Apabila majikannya instansi/lembaga, boleh lebih dari satu.

employer during the past month, particularly for building construction sector is 3 months. If the employer is an institution, more than 1 (one) employer is allowed.

23. **Pekerja bebas** adalah seseorang yang bekerja pada orang lain/majikan/institusi yang tidak tetap (lebih dari 1 majikan dalam sebulan terakhir) di usaha pertanian baik berupa usaha rumah tangga maupun bukan usaha rumah tangga, ataupun di nonpertanian atas dasar balas jasa dengan menerima upah atau imbalan baik berupa uang maupun barang, dan baik dengan sistem pembayaran harian maupun borongan

23. **Casual employee** is a person who does not work permanently for other people/employer/ institution (more than 1 employer during the last 1 month) in agricultural sector, either home industry or not home industry, or in non-agricultural sector based on remuneration paid with money or goods, and based on daily or contact payment system.

24. **Pekerja tak dibayar** adalah seseorang yang bekerja membantu usaha untuk memperoleh penghasilan/keuntungan yang dilakukan oleh salah seorang anggota rumah tangga atau bukan anggota rumah tangga tanpa mendapat upah/gaji baik berupa uang maupun barang.

24. **Unpaid worker** is a person who intended to work without pa,y either with money or good, in an establishment run by other members of the family, relative or neighbour.

25. Pengangguran terbuka terdiri dari mereka yang tak punya pekerjaan dan mencari pekerjaan; mereka yang tak punya pekerjaan dan mempersiapkan usaha; mereka yang tak punya pekerjaan dan tidak mencari pekerjaan, karena merasa tidak mungkin mendapatkan pekerjaan; mereka yang sudah punya pekerjaan, tetapi belum berkerja.

25. **Unemployment**, which consist of person without work but looking for work; person without work who have established a new business/firm; person without work who were not looking for work, because they do not expect to find work; person who have made arrangement to start work on a date subsequent to the reference period (future starts).

ULASAN**DESCRIPTION****Kependudukan**

Proyeksi Penduduk untuk Kabupaten Sarmi masih dengan 10 Kecamatan. Penduduk Kabupaten Sarmi berdasarkan proyeksi penduduk tahun 2015 sebanyak 36.797 jiwa yang terdiri atas 19.571 jiwa penduduk laki-laki dan 17.226 jiwa penduduk perempuan.

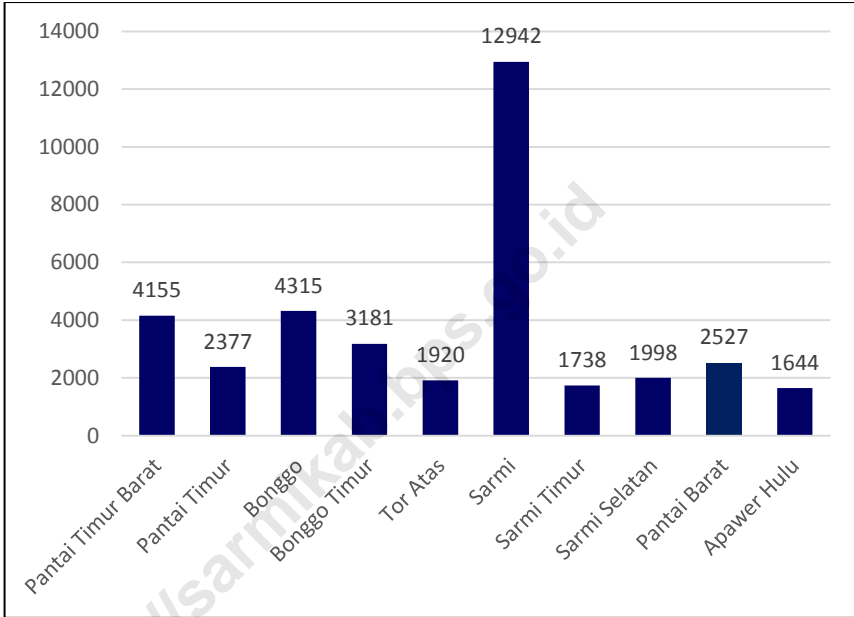
Proyeksi penduduk untuk Kecamatan Sarmi tahun 2015 berdasarkan proyeksi penduduk sebanyak 12.942 jiwa, yang terdiri dari 7.030 jiwa penduduk laki-laki dan 5.913 jiwa penduduk perempuan. Dibandingkan dengan proyeksi jumlah penduduk kecamatan Sarmi tahun 2014, penduduk Kecamatan Sarmi mengalami pertumbuhan sebesar 2,76 persen.

Population

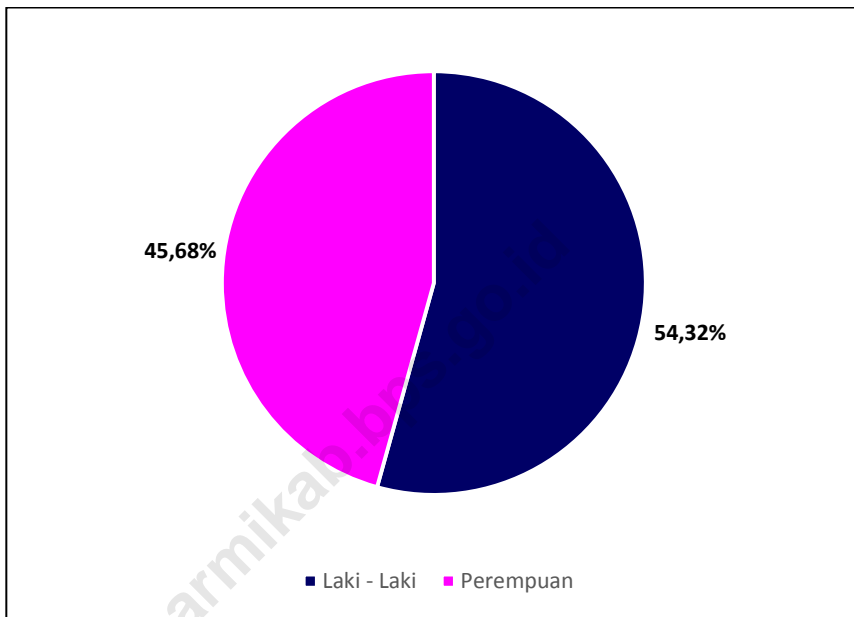
Population Projection for Sarmi Regency still use 10 Subdistrict. Population of Sarmi Regency based on population projections for 2015 are 36.797 people consisting of 19.571 inhabitants of the male and 17.226 female population people.

Population of Sarmi Subdistrict in 2015 based on population projections were 12.942 people, consisting of 7.030 male and 5.913 female. This compares with a total Sarmi Subdistrict population in 2014, the population growth of Sarmi Subdistrict are 2,76 percent.

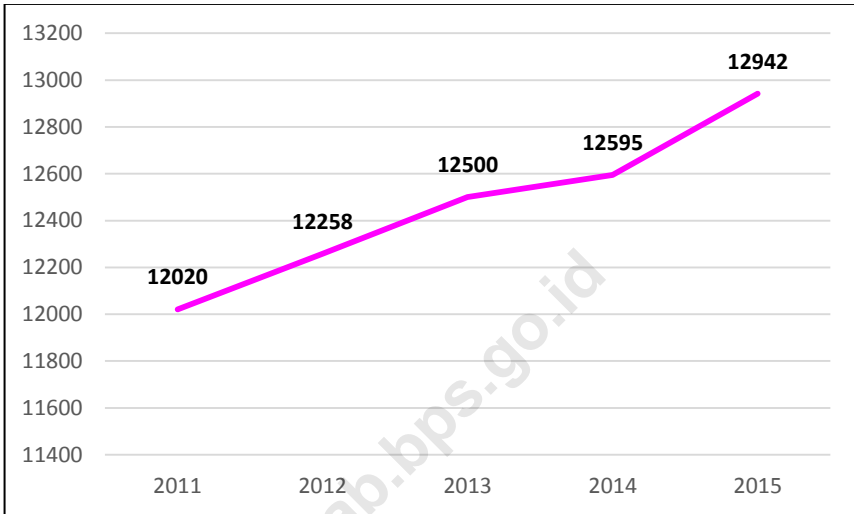
Gambar 4 Jumlah Penduduk Menurut Kecamatan di Kabupaten Sarmi, 2015
Picture Number of Population by Subdistrict in Sarmi Regency, 2015



Gambar 5 Persentase Penduduk Menurut Jenis Kelamin di Kecamatan Sarmi, 2015
Picture **Percentage of Population by Sex in Sarmi Subdistrict, 2015**



Gambar 6 Jumlah Penduduk di Kecamatan Sarmi, 2011 - 2015
Picture Number of Population in Sarmi Subdistrict, 2011 - 2015



3.1 KEPENDUDUKAN/*POPULATION*

Tabel 3.1.1 Jumlah Penduduk dan Laju Pertumbuhan Penduduk Menurut Kecamatan di Kabupaten Sarmi 2010, 2014, dan 2015
Population and Population Growth Rate by Subdistrict in Sarmi regency, 2010, 2014, and 2015

Kecamatan <i>Subdistrict</i>	Jumlah Penduduk (jiwa) <i>Population (people)</i>			Laju Pertumbuhan Penduduk per Tahun <i>Annual Population Growth Rate (%)</i>	
	2010	2014	2015	2010-2015	2014-2015
(1)	(2)	(3)	(4)	(5)	(6)
1 Pantai Timur Barat	3 741	4 039	4 155	11,06	2,87
2 Pantai Timur	2 153	2 311	2 377	10,42	2,87
3 Bonggo	3 920	4 199	4 315	10,08	2,76
4 Bonggo Timur	2 875	3 092	3 181	10,64	2,88
5 Tor Atas	1 730	1 866	1 920	11,00	2,91
6 Sarmi	11 749	12 595	12 942	10,16	2,76
7 Sarmi Timur	1 572	1 690	1 738	10,58	2,86
8 Sarmi Selatan	1 816	1 944	1 998	10,02	2,78
9 Pantai Barat	2 272	2 455	2 527	11,20	2,91
10 Apawer Hulu	1 477	1 596	1 644	11,29	2,99
Sarmi	33 305	35 787	36 797	10,48	2,82

Sumber/Source: Proyeksi Penduduk Indonesia 2010–2035/*Indonesia Population Projection 2010–2035*

Tabel 3.1.2 Jumlah Penduduk dan Laju Pertumbuhan Penduduk di Kecamatan Sarmi, 2010, 2014, dan 2015
Population and Population Growth Rate in Sarmi Subdistrict, 2010, 2014, and 2015

Kecamatan Subdistrict	Jumlah Penduduk (jiwa) Population (people)			Laju Pertumbuhan Penduduk per Tahun Annual Population Growth Rate (%)	
	2010	2014	2015	2010-2015	2014-2015
(1)	(2)	(3)	(4)	(5)	(6)
Sarmi	11 749	12 595	12 942	10,16	2,76

Sumber/Source: Proyeksi Penduduk Indonesia 2010–2035/Indonesia Population Projection 2010–2035

Tabel 3.1.3 Jumlah Penduduk dan Rasio Jenis Kelamin di Kecamatan Sarmi, 2011 - 2015
Population and Sex Ratio in Sarmi Subdistrict, 2011 - 2015

Tahun Year	Jenis Kelamin Sex			Rasio Jenis Kelamin Sex Ratio
	Laki-Laki Male	Perempuan Female	Jumlah Total	2010-2015
(1)	(2)	(3)	(4)	(5)
2011	6 734	5 286	12 020	127,39
2012	6 828	5 430	12 258	125,75
2013	6 973	5 527	12 500	126,16
2014	7 017	5 578	12 595	125,80
2015	7 030	5 913	12 942	118,89

Sumber/Source: Proyeksi Penduduk Indonesia 2010–2035/Indonesia Population Projection 2010–2035

Tabel 3.1.4 Jumlah Penduduk Menurut Kelompok Umur dan Jenis Kelamin di Kecamatan Sarmi, 2015
Table Population by Age Group and Sex in Sarmi Subdistrict, 2015

Kelompok Umur <i>Age Group</i>	Jenis Kelamin/Sex		Jumlah <i>Total</i>
	Laki-Laki <i>Male</i>	Perempuan <i>Female</i>	
(1)	(2)	(3)	(4)
0-4
5-9
10-14
15-19
20-24
25-29
30-34
35-39
40-44
45-49
50-54
55-59
60-64
65-69
70-74
75+
Jumlah/Total

Sumber/Source: Proyeksi Penduduk Indonesia 2010-2035/Indonesia Population Projection 2010-2035

Tabel 3.1.5 Jumlah Rumah Tangga dan Rata-rata Anggota Rumah Tangga di Kecamatan Sarmi, 2014-2015
Number of Household and Average of Household Size in Sarmi Subdistrict, 2014- 2015

Kecamatan Subdistrict	Jumlah Rumah Tangga Number of Household		Rata-Rata Anggota Rumah Tangga Average of Household Size	
	2014	2015	2014	2015
(1)	(2)	(3)	(4)	(5)
Sarmi	2 648	2 722	4,76	4,75

Sumber/Source: Proyeksi Penduduk Indonesia 2010–2035/Indonesia Population Projection 2010–2035

3.2 KETENAGAKERJAAN/EMPLOYMENT

Tabel 3.2.1 Jumlah Penduduk Berumur 15 Tahun Ke Atas Menurut Pendidikan Tertinggi yang Ditamatkan dan Jenis Kegiatan Selama Seminggu yang Lalu di Kabupaten Sarmi, 2015
Population Aged 15 Years and Over by Educational Attainment and Type of Activity During The Previous Week in Sarmi Regency, 2015

Pendidikan Tertinggi yang Ditamatkan <i>Educational Attainment</i>	Angkatan Kerja/ <i>Economically Active</i>			Bukan Angkatan Kerja <i>Economically Inactive</i>	Jumlah Total
	Bekerja <i>Working</i>	Pengangguran Terbuka <i>Unemployment</i>	Jumlah Total		
(1)	(2)	(3)	(4)	(5)	(6)
Tidak/Belum Pernah Sekolah <i>No Schooling</i>	175	0	175	319	494
Tidak/Belum Tamat SD <i>Not Yet Completed Primary School</i>	3 113	0	3 113	674	3 787
Sekolah Dasar/ <i>Primary School</i>	5 526	0	5 526	1 900	7 426
Sekolah Menengah Pertama/ <i>Junior High School</i>	3 637	141	3 778	2 741	6 519
Sekolah Menengah Atas/ <i>Senior High School</i>	3 541	374	3 915	1 353	5 268
Sekolah Menengah Atas Kejuruan/ <i>Vacational Senior High School</i>	575	0	575	48	623
Diploma I/II/III/Akademi Diploma I/II/III/Academy	416	39	455	0	455
Universitas/ <i>University</i>	1 034	16	1 050	120	1 170
Jumlah/Total	18 017	570	18 587	7 155	25 742

Sumber/Source: Survei Angkatan Kerja Nasional Agustus/ August National Labor Force Survey

4

Sosial
Social

PENJELASAN TEKNIS

1. **Jalur Pendidikan di Indonesia** terdiri atas 1) pendidikan formal, 2) pendidikan nonformal, dan 3) pendidikan informal yang ketiganya dapat saling melengkapi dan memperkaya (Undang-Undang No. 20 Tahun 2013 tentang Sistem Pendidikan Nasional).
2. **Jenjang Pendidikan Formal** terdiri atas pendidikan dasar, pendidikan menengah, dan pendidikan tinggi. Jenis pendidikan yang diajarkan mencakup pendidikan umum, kejuruan, akademik, profesi, vokasi, keagamaan, dan khusus.
 - a. Pendidikan Dasar berbentuk Sekolah Dasar (SD) dan Madrasah Ibtidaiyah (MI) atau bentuk lain yang sederajat serta Sekolah Menengah Pertama (SMP) dan Madrasah Tsanawiyah (MTs), atau bentuk lain yang sederajat.
 - b. Pendidikan Menengah berbentuk Sekolah Menengah Atas (SMA), Madrasah Aliyah (MA), Sekolah Menengah Kejuruan (SMK), dan Madrasah Aliyah Kejuruan (MAK), atau bentuk lain yang sederajat.
 - c. Pendidikan Tinggi merupakan

TECHNICAL NOTES

1. ***The Education System in Indonesia*** consists of 1) a formal education, 2) non-formal education, and 3) informal education that all three can be complementary and enriching (Law No. 20 Year 2013 about The National Education System).
2. ***The Formal Education Level*** consists of primary education, secondary education, and high education. The kind of education that taught consists of general education, vocational, academic, professional, religious, and specific education.
 - a. *The Primary Education* consists of Elementary School and Islamic Elementary School or other equivalent forms and Junior High School and MTs, or other equivalent forms.
 - b. *The Secondary Education* consists of the senior high school, MA, Vocational School, and Vocational Madrasah Aliyah, or other equivalent forms.
 - c. *The High Education* consists of the education level after the secondary education that

jenjang pendidikan setelah pendidikan menengah yang mencakup program pendidikan diploma, sarjana, magister, spesialis, dan doktor yang diselenggarakan oleh perguruan tinggi. Perguruan tinggi dapat berbentuk akademi, politeknik, sekolah tinggi, institut, atau universitas.

consists of diplomas, bachelor, master, specialist, and doctoral degrees that are held by the college. The colleges can be academy, polytechnic, high school, institute, or university.

3. **Rumah Sakit** adalah tempat pemeriksaan dan perawatan kesehatan, biasanya berada di bawah pengawasan dokter/tenaga medis, yang melayani penderita yang sakit untuk berobat rawat jalan atau rawat inap.
4. **Rumah Sakit Bersalin** adalah rumah sakit khusus untuk persalinan, dilengkapi pelayanan spesialis pemeriksaan kehamilan, persalinan, rawat inap dan rawat jalan ibu dan anak yang berada di bawah pengawasan dokter spesialis kandungan.
5. **Rumah Bersalin** adalah sarana pelayanan kesehatan dengan izin sebagai rumah bersalin, dilengkapi pelayanan pemeriksaan kehamilan, persalinan serta pemeriksaan ibu dan anak yang berada di bawah pengawasan bidan senior.

3. **Hospital** is a place for health check, usually controlled/supervised by doctors/medical personnel to serve the ill patients to get outpatient or inpatient treatment services.
4. **Maternity Hospital** is a specialized hospital for childbirth, has specialist inspection service to pregnancy, childbirth, hospitalization and outpatient for mothers and children that is under the supervision of an obstetrician.
5. **Maternity House** is health care facility with a license as a maternity house, equipped with prenatal care, childbirth and examination of mothers and children which is under the supervision of a senior midwife.

6. **Poliklinik** adalah sarana kesehatan yang dipakai untuk pelayanan berobat jalan, biasanya berada di bawah pengawasan dokter/tenaga medis.
 7. **Puskesmas (Pusat Kesehatan Masyarakat)** adalah unit pelaksana teknis dinas kesehatan kabupaten/kota yang mempunyai fungsi utama sebagai penyelenggara pelayanan kesehatan tingkat pertama. Wilayah kerja puskesmas maksimal adalah satu kecamatan dan untuk dapat menjangkau wilayah kerjanya, puskesmas mempunyai jaringan pelayanan yang meliputi unit Puskesmas Pembantu (Pustu), unit Puskesmas Keliling (Puskel), dan unit bidan desa/komunitas (Peraturan Menteri Kesehatan RI No. 75 Tahun 2014 Tentang Pusat Kesehatan Masyarakat).
6. **Polyclinic** is a health facility in which to get outpatient services, usually under the control of doctor/medical personnel.
 7. **Public Health Center** is technical implementation unit of regency health department that have the primary function as a first-level health care providers. The working area standard of public health center is one district and to reach their working areas, public health centers have a service network covering subsidiary of public health center, mobile public health center units, and midwife units (Regulation of the Minister of Health of Indonesia Number 75 Year 2014 about Public Health Center).

ULASAN**DESCRIPTION****Pendidikan**

Pada tahun 2015, jumlah sekolah di Kecamatan Sarmi yang terdaftar pada Departemen Pendidikan Nasional sebanyak 23 sekolah, yaitu 10 PAUD dan TK, 7 sekolah dasar, 4 sekolah menengah pertama, dan 2 sekolah menengah atas.

Kesehatan

Fasilitas kesehatan di Kecamatan Sarmi pada tahun 2015 tercatat sebanyak 1 rumah sakit, 1 puskesmas, 3 puskesmas pembantu, dan 9 puskesmas keliling.

Agama

Di Kecamatan Sarmi, jumlah pemeluk agama Kristen protestan sebanyak 4.232 umat. Sementara pemeluk agama islam tercatat sebanyak 1.012 umat dan pemeluk agama katolik sebanyak 702 umat.

Education

In 2015, there are 23 schools in Sarmi Subdistrict that registered in National Education Departement, i.e. 10 kindergarden, 7 elementary school, 4 junior high school, and 2 senior high school.

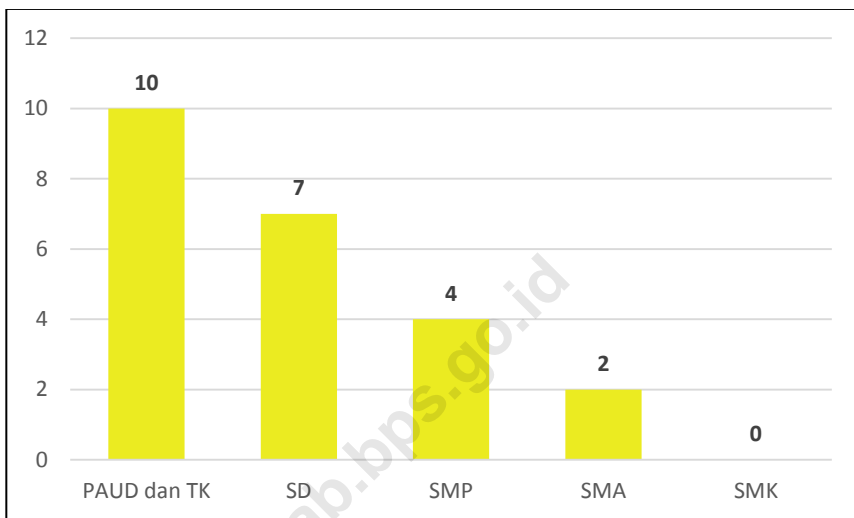
Health

The medical facilities in Sarmi Subdistrict in 2015 are 1 hospital, 1 public health centre, 3 public health sub centre, and 9 public health surroundings.

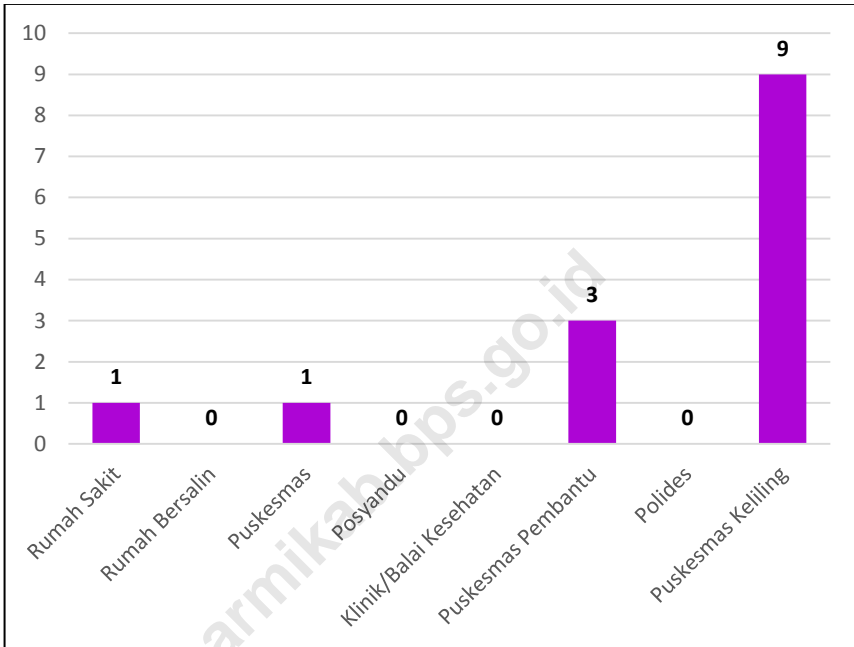
Religion

In Sarmi Subdistrict, Population of Christian is 4.232 people. While, Moslem recorded 1.012 people and Catholic is 702 people.

Gambar 7 Jumlah Sekolah di Kecamatan Sarmi Tahun Ajaran 2015/2016
Picture Number of School in Sarmi Subdistrict, 2015/2016



Gambar 8 Banyaknya Fasilitas Kesehatan di Kecamatan Sarmi, 2015
Picture Number of Health Facility in Sarmi Subdistrict, 2015



4.1 PENDIDIKAN/*EDUCATION*

Tabel 4.1.1 Jumlah Sekolah Taman Kanak-Kanak (TK) dan Pendidikan Anak Usia Dini (PAUD) di Lingkungan Kementerian Pendidikan Nasional Menurut Kampung di Kecamatan Sarmi, 2015
Number of Kindergarden School by Village in Sarmi Subdistrict, 2015

	Kampung/Kelurahan <i>Village/Urban Village</i>	Sekolah <i>School</i>		Jumlah <i>Total</i>
		TK	PAUD	
	(1)	(2)	(3)	(5)
1	Sarmo
2	Sarmi
3	Mararena
4	Sawar
5	Liki
6	Armo
7	Tafarewar
8	Neidam
	Sarmi	2	8	10

Sumber/Source: Dinas Pendidikan dan Pengajaran Kabupaten Sarmi/ *Education and Teaching Services of Sarmi Regency*

Tabel 4.1.2 Jumlah Sekolah Dasar (SD) di Lingkungan Kementerian Pendidikan Nasional Menurut Kampung di Kecamatan Sarmi Tahun Ajaran 2015/2016
Number of Elementary School by Village in Sarmi Subdistrict, 2015/2016

Kampung/Kelurahan Village/Urban Village	Sekolah School		Jumlah Total
	Negeri State	Swasta Private	
(1)	(2)	(3)	(5)
1 Sarmo	-	1	1
2 Sarmi	1	1	2
3 Mararena	2	-	2
4 Sawar	-	1	1
5 Liki	1	-	1
6 Armo	-	-	-
7 Tafarewar	-	-	-
8 Neidam	-	-	-
Sarmi	4	3	7

Sumber/Source: Dinas Pendidikan dan Pengajaran Kabupaten Sarmi/ Education and Teaching Services of Sarmi Regency

Tabel 4.1.3 Jumlah Murid Sekolah Dasar (SD) Negeri di Lingkungan Kementrian Pendidikan Nasional Kabupaten Sarmi Menurut Kampung dan Jenis Kelamin di Kecamatan Sarmi Tahun Ajaran 2015/2016
Number of Pupil in State Elementary School in Education and Teaching Services of Sarmi Regency by Village and Sex in Sarmi Subdistrict, 2015/2016

	Kampung/Kelurahan <i>Village/Urban Village</i>	Laki – Laki <i>Male</i>	Perempuan <i>Female</i>	Jumlah <i>Total</i>
	(1)	(2)	(3)	(4)
1	Sarmo	-	-	-
2	Sarmi	123	120	225
3	Mararena	263	267	530
4	Sawar	-	-	-
5	Liki	27	20	47
6	Armo	-	-	-
7	Tafarewar	-	-	-
8	Neidam	-	-	-
	Sarmi	413	389	802

Sumber/Source: Dinas Pendidikan dan Pengajaran Kabupaten Sarmi/ *Education and Teaching Services of Sarmi Regency*

Tabel 4.1.4 Jumlah Murid Sekolah Dasar (SD) Swasta di Lingkungan Kementrian Pendidikan Nasional Kabupaten Sarmi Menurut Kampung dan Jenis Kelamin di Kecamatan Sarmi Tahun Ajaran 2015/2016
Number of Pupil in Private Elementary School in Education and Teaching Services of Sarmi Regency by Village and Sex in Sarmi Subdistrict, 2015/2016

	Kampung/Kelurahan Village/Urban Village	Laki – Laki Male	Perempuan Female	Jumlah Total
	(1)	(2)	(3)	(4)
1	Sarmo	131	125	256
2	Sarmi	201	202	403
3	Mararena	-	-	-
4	Sawar	121	89	210
5	Liki	-	-	-
6	Armo	-	-	-
7	Tafarewar	-	-	-
8	Neidam	-	-	-
	Sarmi	453	416	869

Sumber/Source: Dinas Pendidikan dan Pengajaran Kabupaten Sarmi/ *Education and Teaching Services of Sarmi Regency*

Tabel 4.1.5 Jumlah Guru Sekolah Dasar (SD) Negeri di Lingkungan Kementrian Pendidikan Nasional Kabupaten Sarmi Menurut Kampung di Kecamatan Sarmi Tahun Ajaran 2015/2016
Table *Number of Teacher in State Elementary School in Education and Teaching Services of Sarmi Regency by Village and Sex in Sarmi Subdistrict, 2015/2016*

Kampung/Kelurahan <i>Village/Urban Village</i>		Guru <i>Teacher</i>
(1)		(2)
1	Sarmo	-
2	Sarmi	15
3	Mararena	27
4	Sawar	-
5	Liki	6
6	Armo	-
7	Tafarewar	-
8	Neidam	-
Sarmi		48

Sumber/Source: Dinas Pendidikan dan Pengajaran Kabupaten Sarmi/ *Education and Teaching Services of Sarmi Regency*

Tabel 4.1.6 Jumlah Guru Sekolah Dasar (SD) Swasta di Lingkungan
Table Kementerian Pendidikan Nasional Kabupaten Sarmi Menurut
 Kampung di Kecamatan Sarmi Tahun Ajaran 2015/2016
*Number of Teacher in Private Elementary School in
 Education and Teaching Services of Sarmi Regency by
 Village in Sarmi Subdistrict, 2015/2016*

	Kampung/Kelurahan Village/Urban Village	Guru Teacher
	(1)	(2)
1	Sarmo	13
2	Sarmi	15
3	Mararena	-
4	Sawar	11
5	Liki	-
6	Armo	-
7	Tafarewar	-
8	Neidam	-
	Sarmi	39

Sumber/Source: Dinas Pendidikan dan Pengajaran Kabupaten Sarmi/ *Education and Teaching Services of Sarmi Regency*

Tabel 4.1.7 Jumlah Sekolah, Murid, Guru, dan Rasio Murid-Guru Sekolah Dasar (SD) Negeri Menurut Kampung di Kecamatan Sarmi Tahun Ajaran 2015/2016
Number of School, Pupils, Teacher, and School-Teacher Ratio of State Elementary Schools by Village in Sarmi Subdistrict, 2015/2016

	Kampung/Kelurahan Village/Urban Village	Sekolah Schools	Murid Pupils	Guru Teachers	Rasio Murid- Guru/Pupil- Teacher Ratio
	(1)	(2)	(3)	(4)	(5)
1	Sarmo	-	-	-	-
2	Sarmi	1	225	15	15,00
3	Mararena	2	530	27	19,63
4	Sawar	-	-	-	-
5	Liki	1	47	6	7,83
6	Armo	-	-	-	-
7	Tafarewar	-	-	-	-
8	Neidam	-	-	-	-
	Sarmi	4	802	48	16,71

Sumber/Source: Dinas Pendidikan dan Pengajaran Kabupaten Sarmi/ Education and Teaching Services of Sarmi Regency

Tabel 4.1.8 Jumlah Sekolah, Murid, Guru, dan Rasio Murid-Guru Sekolah Dasar (SD) Swasta Menurut Kampung di Kecamatan Sarmi Tahun Ajaran 2015/2016
Number of School, Pupils, Teacher, and School-Teacher Ratio of Private Elementary Schools by Village in Sarmi Subdistrict, 2015/2016

	Kampung/Kelurahan <i>Village/Urban Village</i>	Sekolah <i>Schools</i>	Murid <i>Pupils</i>	Guru <i>Teachers</i>	Rasio Murid- Guru/ <i>Pupil- Teacher Ratio</i>
	(1)	(2)	(3)	(4)	(5)
1	Sarmo	1	256	13	19,69
2	Sarmi	1	403	15	26,86
3	Mararena	-	-	-	-
4	Sawar	1	210	11	19,09
5	Liki	-	-	-	-
6	Armo	-	-	-	-
7	Tafarewar	-	-	-	-
8	Neidam	-	-	-	-
	Sarmi	3	869	39	22,28

Sumber/Source: Dinas Pendidikan dan Pengajaran Kabupaten Sarmi/ *Education and Teaching Services of Sarmi Regency*

Tabel 4.1.9 Jumlah Sekolah, Murid, Guru, dan Rasio Murid-Guru Madrasah Ibtidaiyah (MI) Menurut Kampung di Kecamatan Sarmi Tahun Ajaran 2015/2016
Number of School, Pupils, Teacher, and School-Teacher Ratio of Madrasah Ibtidaiyah by Village in Sarmi Subdistrict, 2015/2016

	Kampung/Kelurahan Village/Urban Village	Sekolah Schools	Murid Pupils	Guru Teachers	Rasio Murid- Guru/Pupil- Teacher Ratio
	(1)	(2)	(3)	(4)	(5)
1	Sarmo	-	-	-	-
2	Sarmi	-	-	-	-
3	Mararena	-	-	-	-
4	Sawar	-	-	-	-
5	Liki	-	-	-	-
6	Armo	-	-	-	-
7	Tafarewar	-	-	-	-
8	Neidam	-	-	-	-
	Sarmi	0	0	0	0

Sumber/Source: Dinas Pendidikan dan Pengajaran Kabupaten Sarmi/ Education and Teaching Services of Sarmi Regency

**Tabel 4.1.10 Jumlah Sekolah Menengah Pertama (SMP) di Lingkungan
Kementrian Pendidikan Nasional Kabupaten Sarmi Menurut
Kampung di Kecamatan Sarmi Tahun Ajaran 2015/2016**
*Number of Junior High Schools in Education and Teaching
Services of Sarmi Regency by Village in Sarmi Subdistrict,
2015/2016*

Kampung/Kelurahan <i>Village/Urban Village</i>	Sekolah <i>School</i>		Jumlah <i>Total</i>
	Negeri <i>State</i>	Swasta <i>Private</i>	
(1)	(2)	(3)	(5)
1 Sarmo	-	-	-
2 Sarmi	-	2	2
3 Mararena	1	-	1
4 Sawar	1	-	1
5 Liki	-	-	-
6 Armo	-	-	-
7 Tafarewar	-	-	-
8 Neidam	-	-	-
Sarmi	2	2	4

Sumber/Source: Dinas Pendidikan dan Pengajaran Kabupaten Sarmi/ *Education and Teaching Services of Sarmi Regency*

Tabel 4.1.11 Jumlah Murid Sekolah Menengah Pertama (SMP) Negeri di Lingkungan Kementerian Pendidikan Nasional Kabupaten Sarmi Menurut Kampung dan Jenis Kelamin di Kecamatan Sarmi Tahun Ajaran 2015/2016
Number of Pupil in State Junior High Schools in Education and Teaching Services of Sarmi Regency by Village and Sex in Sarmi Subdistrict, 2015/2016

	Kampung/Kelurahan Village/Urban Village	Laki – Laki Male	Perempuan Female	Jumlah Total
	(1)	(2)	(3)	(4)
1	Sarmo	-	-	-
2	Sarmi	-	-	-
3	Mararena	196	211	407
4	Sawar	115	105	220
5	Liki	-	-	-
6	Armo	-	-	-
7	Tafarewar	-	-	-
8	Neidam	-	-	-
	Sarmi	311	316	627

Sumber/Source: Dinas Pendidikan dan Pengajaran Kabupaten Sarmi/ *Education and Teaching Services of Sarmi Regency*

Tabel 4.1.12 Jumlah Murid Sekolah Menengah Pertama (SMP) Swasta di Lingkungan Kementerian Pendidikan Nasional Kabupaten Sarmi Menurut Kampung dan Jenis Kelamin di Kecamatan Sarmi Tahun Ajaran 2015/2016
Number of Pupil in Private Junior High Schools in Education and Teaching Services of Sarmi Regency by Village and Sex in Sarmi Subdistrict, 2015/2016

	Kampung/Kelurahan Village/Urban Village	Laki – Laki Male	Perempuan Female	Jumlah Total
	(1)	(2)	(3)	(4)
1	Sarmo	-	-	-
2	Sarmi	133	111	244
3	Mararena	-	-	-
4	Sawar	-	-	-
5	Liki	-	-	-
6	Armo	-	-	-
7	Tafarewar	-	-	-
8	Neidam	-	-	-
	Sarmi	133	111	244

Sumber/Source: Dinas Pendidikan dan Pengajaran Kabupaten Sarmi/ *Education and Teaching Services of Sarmi Regency*

Tabel 4.1.13 Jumlah Guru Sekolah Menengah Pertama (SMP) Negeri di Lingkungan Kementerian Pendidikan Nasional Kabupaten Sarmi Menurut Kampung di Kecamatan Sarmi Tahun Ajaran 2015/2016
Number of Teacher in State Junior High Schools in Education and Teaching Services of Sarmi Regency by Village in Sarmi Subdistrict, 2015/2016

Kampung/Kelurahan <i>Village/Urban Village</i>		Guru <i>Teacher</i>
(1)		(2)
1	Sarmo	-
2	Sarmi	-
3	Mararena	27
4	Sawar	17
5	Liki	-
6	Armo	-
7	Tafarewar	-
8	Neidam	-
Sarmi		44

Sumber/Source: Dinas Pendidikan dan Pengajaran Kabupaten Sarmi/ *Education and Teaching Services of Sarmi Regency*

Tabel 4.1.14 Jumlah Guru Sekolah Menengah Pertama (SMP) Swasta di Lingkungan Kementerian Pendidikan Nasional Kabupaten Sarmi Menurut Kampung di Kecamatan Sarmi Tahun Ajaran 2015/2016
Number of Teacher in Private Junior High Schools in Education and Teaching Services of Sarmi Regency by Village in Sarmi Subdistrict, 2015/2016

Kampung/Kelurahan <i>Village/Urban Village</i>		Guru <i>Teacher</i>
(1)		(2)
1	Sarmo	-
2	Sarmi	21
3	Mararena	-
4	Sawar	-
5	Liki	-
6	Armo	-
7	Tafarewar	-
8	Neidam	-
Sarmi		21

Sumber/Source: Dinas Pendidikan dan Pengajaran Kabupaten Sarmi/ *Education and Teaching Services of Sarmi Regency*

Tabel 4.1.15 Jumlah Sekolah, Murid, Guru, dan Rasio Murid-Guru Menengah Pertama (SMP) Negeri di Lingkungan Kementerian Pendidikan Nasional Kabupaten Sarmi Menurut Kampung di Kecamatan Sarmi Tahun Ajaran 2015/2016
Number of School, Pupils, Teacher, and School-Teacher Ratio of State Junior High Schools in Education and Teaching Services of Sarmi Regency by Village in Sarmi Subdistrict, 2015/2016

	Kampung/Kelurahan <i>Village/Urban Village</i>	Sekolah <i>Schools</i>	Murid <i>Pupils</i>	Guru <i>Teachers</i>	Rasio Murid- Guru/ <i>Pupil- Teacher Ratio</i>
	(1)	(2)	(3)	(4)	(5)
1	Sarmo	-	-	-	-
2	Sarmi	-	-	-	-
3	Mararena	1	407	27	15,07
4	Sawar	1	220	17	12,94
5	Liki	-	-	-	-
6	Armo	-	-	-	-
7	Tafarewar	-	-	-	-
8	Neidam	-	-	-	-
	Sarmi	2	627	44	14,25

Sumber/Source: Dinas Pendidikan dan Pengajaran Kabupaten Sarmi/ *Education and Teaching Services of Sarmi Regency*

Tabel 4.1.16 Jumlah Sekolah, Murid, Guru, dan Rasio Murid-Guru Menengah Pertama (SMP) Swasta di Lingkungan Kementerian Pendidikan Nasional Kabupaten Sarmi Menurut Kampung di Kecamatan Sarmi Tahun Ajaran 2015/2016
Number of School, Pupils, Teacher, and School-Teacher Ratio of Private Junior High Schools in Education and Teaching Services of Sarmi Regency by Village in Sarmi Subdistrict, 2015/2016

	Kampung/Kelurahan <i>Village/Urban Village</i>	Sekolah <i>Schools</i>	Murid <i>Pupils</i>	Guru <i>Teachers</i>	Rasio Murid- Guru/ <i>Pupil- Teacher Ratio</i>
	(1)	(2)	(3)	(4)	(5)
1	Sarmo	-	-	-	-
2	Sarmi	2	244	21	11,62
3	Mararena	-	-	-	-
4	Sawar	-	-	-	-
5	Liki	-	-	-	-
6	Armo	-	-	-	-
7	Tafarewar	-	-	-	-
8	Neidam	-	-	-	-
	Sarmi	2	244	21	11,62

Sumber/Source: Dinas Pendidikan dan Pengajaran Kabupaten Sarmi/ *Education and Teaching Services of Sarmi Regency*

Tabel 4.1.17 Jumlah Sekolah, Murid, Guru, dan Rasio Murid-Guru Madrasah Tsanawiyah (MTs) di Lingkungan Kementerian Pendidikan Nasional Kabupaten Sarmi Menurut Kampung di Kecamatan Sarmi Tahun Ajaran 2015/2016
Number of School, Pupils, Teacher, and School-Teacher Ratio of Madrasah Tsanawiyah (MTs) in Education and Teaching Services of Sarmi Regency by Village in Sarmi Subdistrict, 2015/2016

	Kampung/Kelurahan Village/Urban Village	Sekolah Schools	Murid Pupils	Guru Teachers	Rasio Murid- Guru/Pupil- Teacher Ratio
	(1)	(2)	(3)	(4)	(5)
1	Sarmo	-	-	-	-
2	Sarmi	-	-	-	-
3	Mararena	-	-	-	-
4	Sawar	-	-	-	-
5	Liki	-	-	-	-
6	Armo	-	-	-	-
7	Tafarewar	-	-	-	-
8	Neidam	-	-	-	-
	Sarmi	0	0	0	0

Sumber/Source: Dinas Pendidikan dan Pengajaran Kabupaten Sarmi/ Education and Teaching Services of Sarmi Regency

**Tabel 4.1.18 Jumlah Sekolah Menengah Atas (SMA) di Lingkungan
Kementerian Pendidikan Nasional Kabupaten Sarmi Menurut
Kampung di Kecamatan Sarmi Tahun Ajaran 2015/2016**
*Number of Senior High Schools in Education and Teaching
Services of Sarmi Regency by Village in Sarmi Subdistrict,
2015/2016*

Kampung/Kelurahan <i>Village/Urban Village</i>	Sekolah <i>School</i>		Jumlah <i>Total</i>
	Negeri <i>State</i>	Swasta <i>Private</i>	
(1)	(2)	(3)	(5)
1 Sarmo	-	-	-
2 Sarmi	1	1	2
3 Mararena	-	-	-
4 Sawar	-	-	-
5 Liki	-	-	-
6 Armo	-	-	-
7 Tafarewar	-	-	-
8 Neidam	-	-	-
Sarmi	1	1	2

Sumber/Source: Dinas Pendidikan dan Pengajaran Kabupaten Sarmi/ *Education and Teaching Services of Sarmi Regency*

Tabel 4.1.19 Jumlah Murid Sekolah Menengah Atas (SMA) Negeri di Lingkungan Kementerian Pendidikan Nasional Kabupaten Sarmi Menurut Kampung dan Jenis Kelamin di Kecamatan Sarmi Tahun Ajaran 2015/2016
Number of Pupil in State Senior High Schools in Education and Teaching Services of Sarmi Regency by Village and Sex in Sarmi Subdistrict, 2015/2016

	Kampung/Kelurahan Village/Urban Village	Laki – Laki Male	Perempuan Female	Jumlah Total
	(1)	(2)	(3)	(4)
1	Sarmo	-	-	-
2	Sarmi	-	-	-
3	Mararena	281	237	518
4	Sawar	-	-	-
5	Liki	-	-	-
6	Armo	-	-	-
7	Tafarewar	-	-	-
8	Neidam	-	-	-
	Sarmi	281	237	518

Sumber/Source: Dinas Pendidikan dan Pengajaran Kabupaten Sarmi/ *Education and Teaching Services of Sarmi Regency*

Tabel 4.1.20 Jumlah Murid Sekolah Menengah Atas (SMA) Swasta di Lingkungan Kementerian Pendidikan Nasional Kabupaten Sarmi Menurut Kampung dan Jenis Kelamin di Kecamatan Sarmi Tahun Ajaran 2015/2016
Number of Pupil in Private Senior High Schools in Education and Teaching Services of Sarmi Regency by Village and Sex in Sarmi Subdistrict, 2015/2016

	Kampung/Kelurahan Village/Urban Village	Laki – Laki Male	Perempuan Female	Jumlah Total
	(1)	(2)	(3)	(4)
1	Sarmo	-	-	-
2	Sarmi	-	-	-
3	Mararena	155	67	222
4	Sawar	-	-	-
5	Liki	-	-	-
6	Armo	-	-	-
7	Tafarewar	-	-	-
8	Neidam	-	-	-
	Sarmi	155	67	222

Sumber/Source: Dinas Pendidikan dan Pengajaran Kabupaten Sarmi/ *Education and Teaching Services of Sarmi Regency*

Tabel 4.1.21 Jumlah Guru Sekolah Menengah Atas (SMA) Negeri di Lingkungan Kementerian Pendidikan Nasional Kabupaten Sarmi Menurut Kampung di Kecamatan Sarmi Tahun Ajaran 2015/2016
Number of Teacher in State Senior High Schools in Education and Teaching Services of Sarmi Regency by Village in Sarmi Subdistrict, 2015/2016

Kampung/Kelurahan <i>Village/Urban Village</i>		Guru <i>Teacher</i>
(1)		(2)
1	Sarmo	-
2	Sarmi	-
3	Mararena	31
4	Sawar	-
5	Liki	-
6	Armo	-
7	Tafarewar	-
8	Neidam	-
Sarmi		31

Sumber/Source: Dinas Pendidikan dan Pengajaran Kabupaten Sarmi/ *Education and Teaching Services of Sarmi Regency*

Tabel 4.1.22 Jumlah Guru Sekolah Menengah Atas (SMA) Swasta di Lingkungan Kementerian Pendidikan Nasional Kabupaten Sarmi Menurut Kampung di Kecamatan Sarmi Tahun Ajaran 2015/2016
Number of Teacher in Private Senior High Schools in Education and Teaching Services of Sarmi Regency by Village in Sarmi Subdistrict, 2015/2016

Kampung/Kelurahan <i>Village/Urban Village</i>		Guru <i>Teacher</i>
(1)		(2)
1	Sarmo	-
2	Sarmi	18
3	Mararena	-
4	Sawar	-
5	Liki	-
6	Armo	-
7	Tafarewar	-
8	Neidam	-
Sarmi		18

Sumber/Source: Dinas Pendidikan dan Pengajaran Kabupaten Sarmi/ *Education and Teaching Services of Sarmi Regency*

Tabel 4.1.23 Jumlah Sekolah, Murid, Guru, dan Rasio Murid-Guru Menengah Atas (SMA) Negeri di Lingkungan Kementerian Pendidikan Nasional Kabupaten Sarmi Menurut Kampung di Kecamatan Sarmi Tahun Ajaran 2015/2016
Number of School, Pupils, Teacher, and School-Teacher Ratio of State Senior High Schools in Education and Teaching Services of Sarmi Regency by Village in Sarmi Subdistrict, 2015/2016

	Kampung/Kelurahan <i>Village/Urban Village</i>	Sekolah <i>Schools</i>	Murid <i>Pupils</i>	Guru <i>Teachers</i>	Rasio Murid- Guru/ <i>Pupil-Teacher Ratio</i>
	(1)	(2)	(3)	(4)	(5)
1	Sarmo	-	-	-	-
2	Sarmi	-	-	-	-
3	Mararena	1	518	31	16,71
4	Sawar	-	-	-	-
5	Liki	-	-	-	-
6	Armo	-	-	-	-
7	Tafarewar	-	-	-	-
8	Neidam	-	-	-	-
	Sarmi	1	518	31	16,71

Sumber/Source: Dinas Pendidikan dan Pengajaran Kabupaten Sarmi/ *Education and Teaching Services of Sarmi Regency*

Tabel 4.1.24 Jumlah Sekolah, Murid, Guru, dan Rasio Murid-Guru Menengah Atas (SMA) Swasta di Lingkungan Kementerian Pendidikan Nasional Kabupaten Sarmi Menurut Kampung di Kecamatan Sarmi Tahun Ajaran 2015/2016
Number of School, Pupils, Teacher, and School-Teacher Ratio of Private Senior High Schools in Education and Teaching Services of Sarmi Regency by Village in Sarmi Subdistrict, 2015/2016

	Kampung/Kelurahan <i>Village/Urban Village</i>	Sekolah <i>Schools</i>	Murid <i>Pupils</i>	Guru <i>Teachers</i>	Rasio Murid- Guru/ <i>Pupil- Teacher Ratio</i>
	(1)	(2)	(3)	(4)	(5)
1	Sarmo	-	-	-	-
2	Sarmi	1	222	18	12,33
3	Mararena	-	-	-	-
4	Sawar	-	-	-	-
5	Liki	-	-	-	-
6	Armo	-	-	-	-
7	Tafarewar	-	-	-	-
8	Neidam	-	-	-	-
	Sarmi	1	222	18	12,33

Sumber/Source: Dinas Pendidikan dan Pengajaran Kabupaten Sarmi/ *Education and Teaching Services of Sarmi Regency*

Tabel 4.1.25 Jumlah Sekolah, Murid, Guru, dan Rasio Murid-Guru Sekolah Menengah Kejuruan (SMK) di Lingkungan Kementerian Pendidikan Nasional Kabupaten Sarmi Menurut Kampung di Kecamatan Sarmi Tahun Ajaran 2015/2016
Number of School, Pupils, Teacher, and School-Teacher Ratio of Vocational Senior High Schools in Education and Teaching Services of Sarmi Regency by Village in Sarmi Subdistrict, 2015/2016

	Kampung/Kelurahan Village/Urban Village	Sekolah Schools	Murid Pupils	Guru Teachers	Rasio Murid- Guru/ <i>Pupil- Teacher Ratio</i>
	(1)	(2)	(3)	(4)	(5)
1	Sarmo	-	-	-	-
2	Sarmi	-	-	-	-
3	Mararena	-	-	-	-
4	Sawar	-	-	-	-
5	Liki	-	-	-	-
6	Armo	-	-	-	-
7	Tafarewar	-	-	-	-
8	Neidam	-	-	-	-
	Sarmi	0	0	0	0

Sumber/Source: Dinas Pendidikan dan Pengajaran Kabupaten Sarmi/ *Education and Teaching Services of Sarmi Regency*

Tabel 4.1.26 Jumlah Sekolah, Murid, Guru, dan Rasio Murid-Guru Madrasah Aliyah (MA) Menurut Kecamatan di Lingkungan Kementerian Pendidikan Nasional Kabupaten Sarmi Menurut Kampung di Kecamatan Sarmi Tahun Ajaran 2015/2016
Number of School, Pupils, Teacher, and School-Teacher Ratio of Madrasah Aliyah in Education and Teaching Services of Sarmi Regency by Village in Sarmi Subdistrict, 2015/2016

	Kampung/Kelurahan Village/Urban Village	Sekolah Schools	Murid Pupils	Guru Teachers	Rasio Murid- Guru/Pupil- Teacher Ratio
	(1)	(2)	(3)	(4)	(5)
1	Sarmo	-	-	-	-
2	Sarmi	-	-	-	-
3	Mararena	-	-	-	-
4	Sawar	-	-	-	-
5	Liki	-	-	-	-
6	Armo	-	-	-	-
7	Tafarewar	-	-	-	-
8	Neidam	-	-	-	-
	Sarmi	0	0	0	0

Sumber/Source: Dinas Pendidikan dan Pengajaran Kabupaten Sarmi/ Education and Teaching Services of Sarmi Regency

4.2 KESEHATAN/HEALTH

Tabel 4.2.1 Jumlah Fasilitas Kesehatan Menurut Kampung di Kecamatan Sarmi, 2015
Table *Number Of Health Facilities By Village in Sarmi Subdistrict, 2015*

Kampung/ Kelurahan Village/Urban Village	Rumah Sakit Hospital	Rumah Bersalin Maternity Hospital	Puskes mas Public Health Center	Posyandu Maternal & Child Health Center	Klinik/Balai Kesehatan Clinic/Health Center	Puskesmas Pembantu Public Health Sub Centre	Polindes Village Maternity
(1)	(2)	(3)	(4)	(5)	(6)	(7)	(8)
1 Sarmo	-	-	-	-	-	...	-
2 Sarmi	1	-	1	-	-	...	-
3 Mararena	-	-	-	-	-	...	-
4 Sawar	-	-	-	-	-	...	-
5 Liki	-	-	-	-	-	...	-
6 Armo	-	-	-	-	-	...	-
7 Tafarewar	-	-	-	-	-	...	-
8 Neidam	-	-	-	-	-	...	-
Sarmi	1	0	1	0	0	3	0

Sumber/Source: Dinas Kesehatan Kabupaten Sarmi/Health Services of Sarmi Regency

Tabel 4.2.1 Lanjutan
Table Continued

Kampung/Kelurahan <i>Village/Urban Village</i>	Puskesmas Keliling <i>Public Health Surroundins</i>			
	Roda Empat <i>Car</i>	Roda Dua <i>Motorcycle</i>	Perahu Motor <i>Power Boat</i>	Long Boat
(1)	(2)	(3)	(4)	(5)
1 Sarmo	-	...
2 Sarmi	-	...
3 Mararena	-	...
4 Sawar	-	...
5 Liki	-	...
6 Armo	-	...
7 Tafarewar	-	...
8 Neidam	-	...
Sarmi	4	4	0	1

Sumber/Source: Dinas Kesehatan Kabupaten Sarmi/Health Services of Sarmi Regency

Tabel 4.2.2 Jumlah Tenaga Kesehatan Menurut Kampung di Kecamatan Sarmi, 2015
Table *Number Of Health Personnel By Village In Sarmi Subdistrict, 2015*

Kampung/Kelurahan <i>Village/Urban Village</i>	Tenaga Kesehatan / <i>Health Personnel</i>				
	Tenaga Medis <i>Medical Personnel</i>	Tenaga Keperawatan <i>Nursing Personnel</i>	Tenaga Kebidanan <i>Midwifery Personnel</i>	Tenaga Kefarmasian <i>Pharmacy Personnel</i>	Tenaga Kesehatan Lainnya <i>Other Health Personnel</i>
(1)	(2)	(3)	(4)	(5)	(6)
1 Sarmo
2 Sarmi
3 Mararena
4 Sawar
5 Liki
6 Armo
7 Tafarewar
8 Neidam
Sarmi

Sumber/Source: Dinas Kesehatan Kabupaten Sarmi/*Health Services of Sarmi Regency*

Tabel 4.2.3 Jumlah Tenaga Kesehatan Menurut Unit Kerja di Kecamatan Sarmi, 2015
Table **Number of Health Personnel by Work Unit in Sarmi Subdistrict, 2015**

Unit Kerja Work Unit	Tenaga Medis Medical Personnel		
	Dokter Spesialis Specialist Doctors	Dokter Umum Generalist Doctors	Dokter Gigi Dentist
(1)	(2)	(3)	(4)
Puskesmas/Public Health Center			
Puskesmas Sarmi
Rumah Sakit/Hospital			

Sumber/Source: Dinas Kesehatan Kabupaten Sarmi/Health Services of Sarmi Regency

Tabel 4.2.3 Lanjutan
Table Continued

Unit Kerja <i>Work Unit</i>	Tenaga Medis <i>Medical Personnel</i>		
	Perawat <i>Nurses</i>	Bidan <i>Specialist Midwives</i>	Farmasi/Apoteker <i>Pharmacist</i>
(1)	(2)	(3)	(4)
<i>Puskesmas/Public Health Center</i>			
Puskesmas Sarmi
<i>Rumah Sakit/Hospital</i>			

Sumber/Source: Dinas Kesehatan Kabupaten Sarmi/Health Services of Sarmi Regency

4.3 AGAMA/RELIGION

Tabel 4.3.1 Jumlah Penduduk Menurut Kampung dan Agama yang Dianut di Kecamatan Sarmi, 2015
Population by Village and Religion in Sarmi Subdistrict, 2015

Kampung/Kelurahan Village/Urban Village	Islam <i>Islam</i>	Protestan <i>Christian</i>	Katolik <i>Catholic</i>	Hindu <i>Hindu</i>	Budha <i>Buddha</i>	Lainnya <i>Other</i>
(1)	(2)	(3)	(4)	(5)	(6)	(7)
1 Sarmo
2 Sarmi
3 Mararena
4 Sawar
5 Liki
6 Armo
7 Tafarewar
8 Neidam
Sarmi	1 012	4 232	702

Sumber/Source: Kementerian Agama Kabupaten Sarmi/ *Religion Ministries of Sarmi Regency*

Tabel 4.3.2 Banyaknya Tempat Ibadah Menurut Kampung di Kecamatan Sarmi, 2015
Table
Number of Place of Worship by Village in Sarmi Subdistrict, 2015

Kampung/Kelurahan <i>Village/Urban Village</i>	Masjid <i>Mosque</i>	Musholla <i>Mushola</i>	Gereja Kristen <i>Christian Church</i>	Gereja Katolik <i>Catholic Church</i>	Pura	Vihara
(1)	(2)	(3)	(4)	(5)	(6)	(7)
1 Sarmo	-	-
2 Sarmi	-	-
3 Mararena	-	-
4 Sawar	-	-
5 Liki	-	-
6 Armo	-	-
7 Tafarewar	-	-
8 Neidam	-	-
Sarmi	4	1	20	1	0	0

Sumber/Source: Kementerian Agama Kabupaten Sarmi/ Religion Ministries of Sarmi Regency

5

Pertanian
Agriculture

PENJELASAN TEKNIS

1. **Lahan sawah** adalah lahan pertanian yang berpetak-petak dan dibatasi oleh pematang (galengan), saluran untuk menahan/ menyalurkan air, yang biasanya ditanami padi sawah tanpa memandang dari mana diperoleh atau status lahan tersebut. Lahan yang dimaksud termasuk lahan yang terdaftar di Pajak Bumi Bangunan, lahan Pembangunan Daerah, lahan bengkok, lahan serobotan, lahan rawa yang ditanami padi dan lahan bekas tanaman tahunan yang telah dijadikan sawah, baik yang ditanami padi, palawija atau tanaman semusim lainnya.
2. **Tegal/Kebun** adalah lahan pertanian bukan sawah (lahan kering) yang ditanami tanaman semusim atau tahunan dan terpisah dengan halaman sekitar rumah serta penggunaannya tidak berpindah pindah.
3. **Ladang/Huma** adalah lahan pertanian bukan sawah (lahan kering) yang biasanya ditanami tanaman semusim dan penggunaannya hanya semusim atau dua musim, kemudian akan

TECHNICAL NOTES

1. **Wetland** is agricultural land that separated by small dykes to resist water, where the main crop is usually wetland paddy without considering where it is got from or the status of the land. It includes the land that is registered at land income tax office, regional development contribution, 'bengkok' land, illegal ownership, swamps for rice cultivation, and annual crop land mark that has been used as rice field, which are both planted with paddy, secondary crops or the other seasonal crops.
2. **Dry field/Garden** is an dryland (unirrigated land) which is planted with seasonal or annual crops and separately from the yard around the house without shifting
3. **Unirrigated agricultural field /Shifting cultivation land** is dryland (unirrigated land) that usually is cultivated for seasonal crops and utilized only for one or two seasons, then it will be left

ditinggalkan bila sudah tidak subur lagi (berpindah-pindah). Kemungkinan lahan ini beberapa tahun kemudian akan dikerjakan kembali jika sudah subur.

4. **Lahan yang sementara tidak diusahakan** adalah lahan yang biasanya diusahakan tetapi untuk sementara (lebih dari 1 (satu) tahun tetapi kurang dari atau sama dengan 2 (dua) tahun) tidak diusahakan, termasuk lahan sawah yang tidak diusahakan selama lebih dari 2 (dua) tahun.

5. Data pokok tanaman pangan yang dikumpulkan adalah luas panen dan produktivitas (hasil per hektar). Produksi tanaman pangan merupakan hasil perkalian antara luas panen dengan produktivitas. Pengumpulan data luas panen dilakukan setiap bulan dengan pendekatan area kecamatan di seluruh wilayah Indonesia. Pengumpulan data produktivitas dilakukan melalui pengukuran langsung pada plot ubinan berukuran 2½ m x 2½ m. Pengumpulan data produktivitas dilakukan setiap subround (empat bulanan) pada waktu panen petani.

when it is not fertile (shifting). Maybe, this land will be used again in a few years if it has been fertile.

4. **Temporarily unused land** is land that is regularly used but temporarily (more than a year but less or equal than two years) is unused, it includes wetland that is not cultivated more than two years.

5. *The main food crops data collected consists of harvested area and productivity (yield per hectare). Food crops production is generated by harvested area multiplied by productivity. The harvested area data is collected every month using sub district area approach in all sub district in Indonesia. The productivity data collection is conducted by a direct measurement in 2½m x 2½m crop cutting plot. The productivity measurement is conducted in every subround (four monthly) at the time when farmers are harvesting their crops.*

6. Data produksi padi dan palawija yang disajikan adalah dalam kualitas: gabah kering giling (padi), pipilan kering (jagung), biji kering (kedelai dan kacang tanah), dan umbi basah (ubi kayu dan ubi jalar).
6. *Production of paddy and secondary crops data are presented in the form of: dry unhusked rice (paddy), dry loose maize (maize), dry shells crops (soybeans and peanuts), and fresh roots (cassava and sweet potatoes).*
7. **Tanaman sayuran dan buah-buahan semusim**
Tanaman sayuran semusim adalah tanaman sumber vitamin, garam mineral dan lain-lain yang dikonsumsi dari bagian tanaman yang berupa daun, bunga, buah, dan umbinya, yang berumur kurang dari satu tahun.
Tanaman buah-buahan semusim adalah tanaman sumber vitamin, garam mineral, dan lain-lain yang dikonsumsi dari bagian tanaman yang berupa buah, berumur kurang dari satu tahun, tidak berbentuk pohon/rumpun tetapi menjalar dan berbatang lunak.
7. ***Seasonal vegetable and fruit plants***
Seasonal vegetable plants are plants which are the sources of vitamin, mineral salt, etc, consumed from the part of the plant in the form of leaf, flower, fruit, and root with the age of less than one year.
Seasonal fruit plants are plants which are the sources of vitamin, mineral salt, etc, consumed from the part of the plant in the form of fruits. These plants are creeps with the age of less than one year.
8. **Tanaman buah-buahan dan sayuran tahunan**
Tanaman buah-buahan tahunan adalah tanaman sumber vitamin, garam mineral, dan lain-lain yang dikonsumsi dari bagian tanaman yang berupa buah dan merupakan tanaman tahunan.
8. ***Annual fruit and vegetable plants***
Annual fruit plants are plants which are the sources of vitamin, contained mineral salt, etc, consumed from the part of plant in the form of fruit and more than one year of age.

Tanaman sayuran tahunan adalah tanaman sumber vitamin, garam mineral, dan lain-lain yang dikonsumsi dari bagian tanaman yang berupa daun dan atau buah yang berumur lebih dari satu tahun.

Annual vegetable plants are plants which are the sources of vitamin, contained mineral salt, etc, consumed from the part of the plant in the form of vegetable and more than one year of age.

9. **Tanaman biofarmaka** adalah tanaman yang bermanfaat untuk obat-obatan, kosmetik, dan kesehatan yang dikonsumsi atau digunakan dari bagian-bagian tanaman seperti daun, batang, buah, umbi (rimpang) ataupun akar.

9. *Medicinal plants are plants which are useful for medicine. It is consumed from part of the plant such as leaf, flower, fruit, tuber, and root.*

10. **Tanaman hias** adalah tanaman yang mempunyai nilai keindahan baik bentuk, warna daun, tajuk maupun bunganya, sering digunakan untuk penghias pekarangan dan lain sebagainya.

10. *Ornamental plants are plants which have a beauty value, either in shape, colour of leaf or crown of flower, and they are often used as a yard decorator.*

11. **Luas panen tanaman hortikultura** adalah luas tanaman sayuran, buah-buahan, biofarmaka, dan tanaman hias yang diambil hasilnya/dipanen pada periode pelaporan.

11. *Harvested area of horticulture is area which vegetable, fruit, medicinal and ornamental plant of crop harvested during the period of report.*

12. **Luas panen untuk tanaman sayuran** adalah luas tanaman yang dipanen sekaligus/habis/dibongkar dan luas tanaman yang dipanen berkali-kali (lebih dari satu kali)/belum habis.

12. *Harvested area of vegetables is area of entirely plant harvested/demolished and plant harvested several times/undemolished.*

Tanaman yang dipanen sekaligus/

Entirely plants harvested/demolished are plants usually

habis/dibongkar adalah tanaman yang sehabis panen langsung dibongkar/dicabut, terdiri dari bawang merah, bawang putih, bawang daun, kentang, kol/kubis, kembang kol, petsai/sawi, wortel, lobak, dan kacang merah.

Tanaman yang dipanen berkali-kali (lebih dari satu kali)/belum habis adalah tanaman yang pemanenannya lebih dari satu kali dan biasanya dibongkar apabila panen terakhir sudah tidak memadai lagi, terdiri dari: kacang panjang, cabe besar, cabe rawit, jamur, tomat, terung, buncis, ketimun, labu siam, kangkung, bayam, melon, semangka, dan blewah.

harvested once and demolished to be substituted by other plants, consisting of: shallots, garlic, leeks, potato, cabbage, cauli flower, mustard green, carrots, chinese radish, and red kidney beans.

***Plants harvested several times/ undemolished** are plants usually harvested more than once and demolished in the case that the last harvest was economically not profitable. They consist of : yard long beans, chili, small chili, mushroom, tomatoes, egg plant, french beans, cucumber, pumpkin/chajota, swamp cabbage, spinach, melon, watermelon, and blewah .*

13. Produksi hortikultura adalah hasil menurut bentuk produk dari setiap tanaman sayuran, buah-buahan, biofarmaka dan tanaman hias yang diambil berdasarkan luas yang dipanen/tanaman yang menghasilkan pada bulan/triwulan laporan.

13. Horticulture production is the standard production quantity form of vegetable, fruit, medicinal and ornamental plant based on harvested area/the number of production plants reported monthly/quarterly.

14. Data perkebunan besar dikumpulkan oleh BPS setiap bulan secara lengkap (sensus bulanan) dengan sistem surat pos. Khusus untuk tanaman kelapa, cengkeh, dan kapok, datanya diperoleh dari

14. Data on estates are collected by the BPS every month on complete basis through a mailing system. Data on coconut, clove, and kapok, as well as on smallholder plantation, are acquired from the

AGRICULTURE

Direktorat Jenderal Perkebunan. Data perkebunan rakyat juga diperoleh dari Direktorat Jenderal Perkebunan.

Directorate General of Estates.

15. Penghitungan luas tanaman perkebunan besar adalah pada keadaan akhir tahun dan tidak termasuk yang luasnya kurang dari 5 hektar.
 16. Bentuk produksi perkebunan adalah; karet kering (karet), daun kering (teh dan tembakau), biji kering (kopi dan coklat), kulit kering (kayu manis dan kina), serat kering (rami), bunga kering (cengkeh), refined sugar (tebu dari perkebunan besar), gula mangkok (tebu dari perkebunan rakyat), ekivalen kopra (kopra), biji dan bunga (pala) serta minyak daun (sereh).
 17. Persediaan akhir tahun produksi perkebunan besar bukan merupakan cadangan penyangga (buffer stock).
 18. Data populasi ternak bersumber dari Direktorat Jenderal Peternakan dan Kesehatan Hewan Kementerian Pertanian, sedangkan jumlah pemotongan ternak merupakan hasil Survei Laporan Pemotongan Ternak. Pengumpulan data
15. *Planted areas of estates refer to condition at the end of the year, and exclude areas less than 5 hectares.*
 16. *Production of estates crops are follows: dry rubber (rubber); dry leaves (tea and tobacco); dry beans (coffee and cocoa); dry bark (cassia vera and cinchona); dry fibre (rosella); dry flowers/buds (cloves); refined sugar (sugar cane from estate); cup sugar (sugar cane from smallholders); copra (copra); seeds and buds (nutmeg); and leaf oil (citronella).*
 17. *The production availability of estates at the end of year is not the buffer stock.*
 18. *Data of domestic livestock population are obtain from the Directorate General of Livestock and Animal Health Service, while data on the number of animals slaughtered are based on the quarterly survey conducted by BPS.*

pemotongan ternak dilakukan secara lengkap setiap triwulan di seluruh Rumah Potong Hewan (RPH) dan Tempat Pemotongan Hewan (TPH) yang ada di Indonesia. Pada tahun 2013 jumlah Dokumen RPH/TPH hasil pencacahan yang diolah sebanyak 4.033.

This survey is a complete enumeration on all slaughterhouses and abattoirs in Indonesia. There are 4.033 covered in 2013.

<https://sarmikab.bps.go.id>

ULASAN

DESCRIPTION

Tanaman Pangan

Komoditi yang ada pada sub sektor tanaman pangan adalah tanaman padi sawah dan padi ladang, jagung, ubi kayu, ubi jalar, kacang tanah, kacang kedelai, dan kacang hijau. Produksi tanaman pangan terbesar selama tahun 2015 di Kecamatan Sarmi adalah padi ladang sebesar 8 ton.

Food Crops

The commodities of food crops sector are wetland and dryland paddy, maize, cassava, sweet potatoes, peanuts, soybean and mungbean. The highest production of food crops during 2015 in Sarmi Subdistrict is dryland paddy with amount 8 ton.

Tanaman Hortikultura

Tanaman buah-buahan yang tercatat di Kecamatan Sarmi antara lain manga, pepaya, jeruk, dan pisang. Produksi tanaman buah-buahan terbesar pada tahun 2015 adalah tanaman pisang yaitu 4 ton.

Horticulture

The kind of fruits that recorded in Sarmi Subdistrict is mango, papaya, orange, and banana. The highest production of fruits in 2015 is banana with 4 ton.

Perkebunan

Komoditi tanaman perkebunan yang dicatat di Kecamatan Sarmi tahun 2015 yaitu tanaman kakao, kelapa, pinang, dan cengkeh. Produksi tanaman perkebunan yang terbesar adalah tanaman kelapa dengan produksi sebesar 150 ton.

Estate Crops

The commodities which recorded in Sarmi Subdistrict 2015 are rubber, coconut, areca nut, and clove. The highest production of estate crops is coconut with 150 ton.

Peternakan

Berdasarkan data Kantor Peternakan dan Kesehatan Hewan

Animal Husbandary

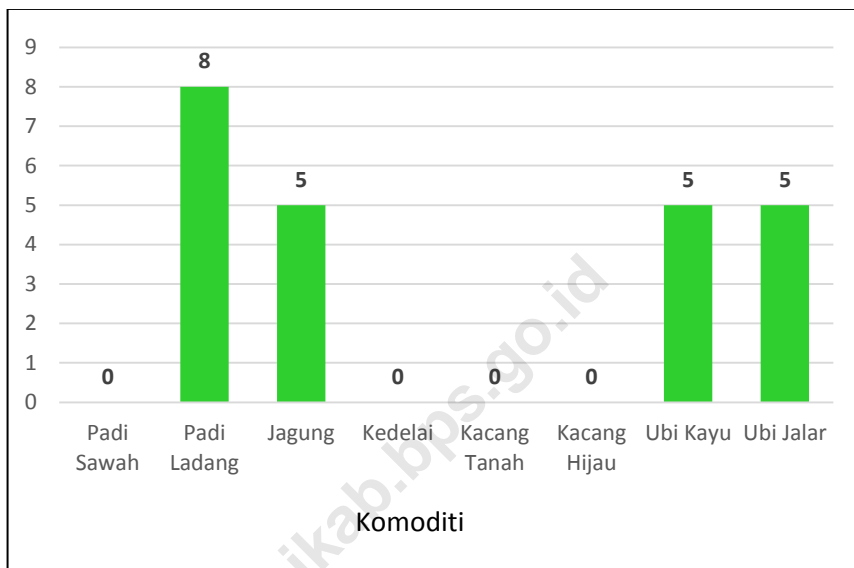
Based on Animal Husbandary an Care Office of Sarmi Regency data, number of animal population 2015 in

Sarmi, jumlah populasi ternak tahun 2015 di Kecamatan Sarmi tercatat sebanyak 600 ekor sapi potong, 450 kambing, dan 230 ekor babi. Untuk populasi unggas, di Kecamatan Sarmi tahun 2015 tercatat sebanyak 1.680 ekor ayam kampung.

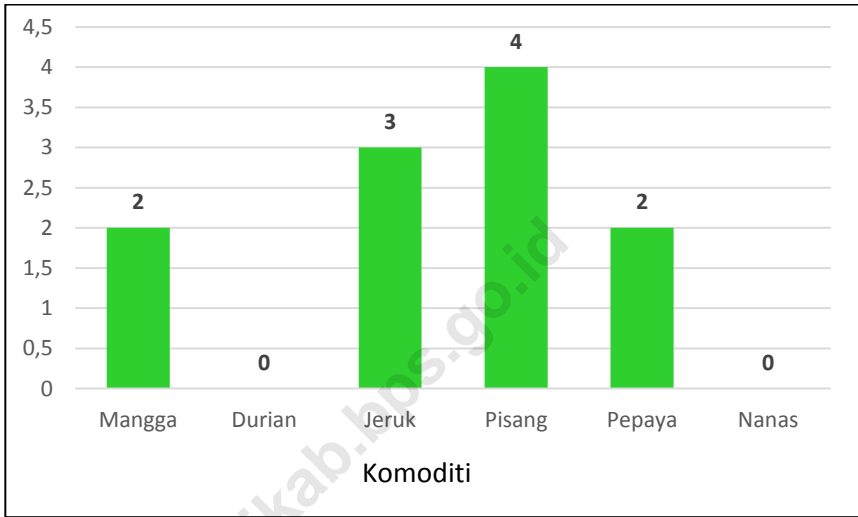
Sarmi Subdistrict are 600 beef cattle, 450 goat, and 230 pigs. For population of poultry, in Sarmi Subdistrict 2015 is recorded 1.680 native chickens.

<https://sarmikab.bps.go.id>

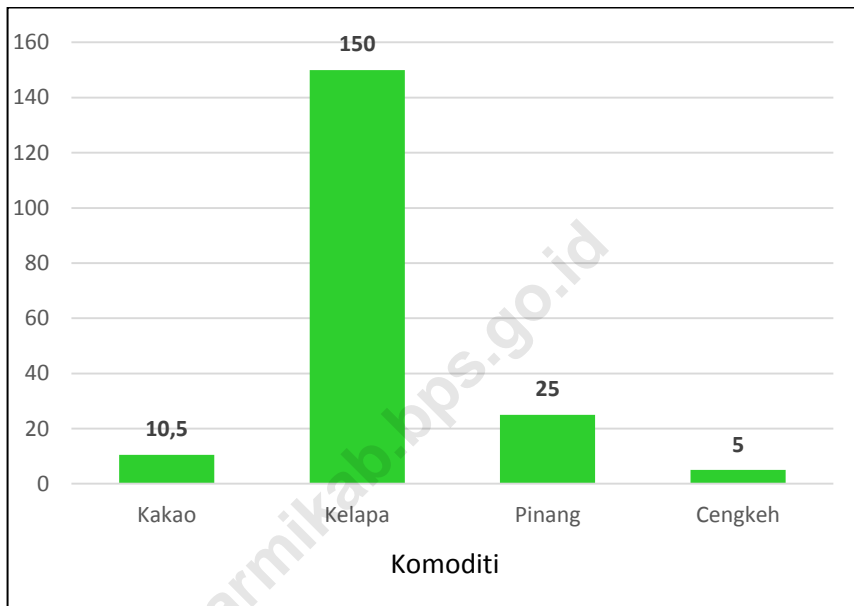
Gambar 9 Produksi Tanaman Pangan (Ton) di Kecamatan Sarmi, 2015
Picture Production of Food Crop (Ton) in Sarmi Subdistrict, 2015



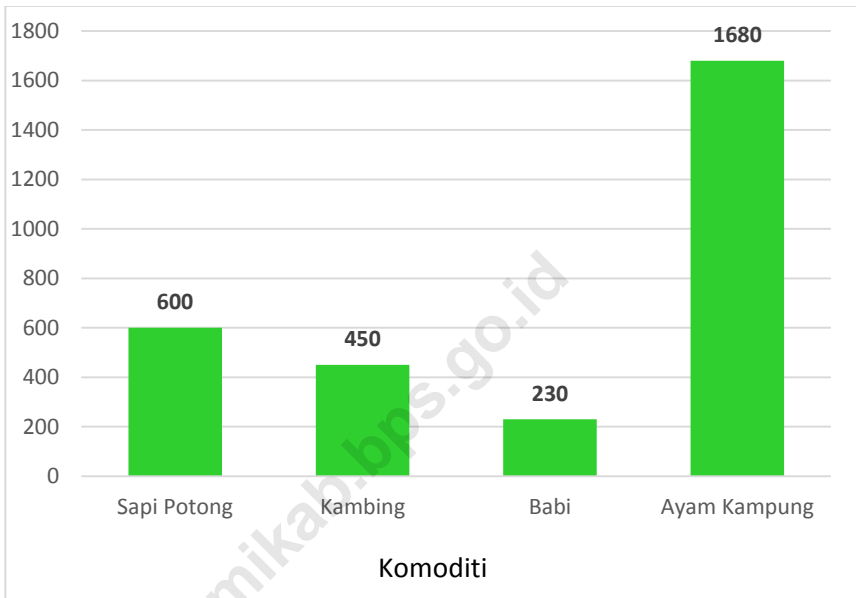
Gambar 10 Produksi Tanaman Buah - Buah (Ton) di Kecamatan Sarmi, 2015
Picture 2015
Production of Fruits (Ton) in Sarmi Subdistrict, 2015



Gambar 11 Produksi Tanaman Perkebunan (Ton) di Kecamatan Sarmi, 2015
Picture Production of Estate Crops (Ton) in Sarmi Subdistrict, 2015



Gambar 12 Produksi Ternak (Ekor) di Kecamatan Sarmi, 2015
Picture Livestock Population (Heads) in Sarmi Subdistrict, 2015



5.1 TANAMAN PANGAN/FOOD CROPS

Tabel 5.1.1 Luas Lahan Sawah Menurut Kampung Dan Jenis Pengairan Di Kecamatan Sarmi (Ha), 2015
Area Of Wetland By Village And Type Of Irrigation In Sarmi Subdistrict (Ha), 2015

	Kampung/Kelurahan Village/Urban Village	Irigasi Irrigation	Non Irigasi Non Irrigation	Jumlah Total
	(1)	(2)	(3)	(4)
1	Sarmo	-	-	-
2	Sarmi	-	-	-
3	Mararena	-	-	-
4	Sawar	-	-	-
5	Liki	-	-	-
6	Armo	-	-	-
7	Tafarewar	-	-	-
8	Neidam	-	-	-
	Sarmi	0	0	0

Sumber/Source: Dinas Pertanian Kabupaten Sarmi/Agriculture Service of Sarmi Regency

Tabel 5.1.2 Luas Lahan Tegal/Kebun, Ladang/Huma, Dan Lahan Yang Sementara Tidak Diusahakan Menurut Kampung Di Kecamatan Sarmi (Ha), 2015
Area Of Dry Field/Garden, Shifting Cultivation, And Temporarily Unused Land By Village In Sarmi Subdistrict (Hectar), 2015

Kampung/Kelurahan <i>Village/Urban Village</i>		Tegal/Kebun <i>Dry Field/Garden</i>	Ladang/Huma <i>Shifting Cultivation</i>	Sementara Tidak Diusahakan <i>Temporarily Unused</i>
(1)		(2)	(3)	(4)
1	Sarmo	-	-	-
2	Sarmi	-	-	-
3	Mararena	-	-	-
4	Sawar	-	-	-
5	Liki	-	-	-
6	Armo	-	-	-
7	Tafarewar	-	-	-
8	Neidam	-	-	-
Sarmi		0	0	0

Sumber/Source: Dinas Pertanian Kabupaten Sarmi/Agriculture Service of Sarmi Regency

Tabel 5.1.3 Luas Panen Dan Produksi Padi Sawah Dan Padi Ladang Menurut Kampung Di Kecamatan Sarmi (Ha), 2015
Table Harvested Area And Production Of Wetland And Dryland Paddy By Village In Sarmi Subdistrict (Ha), 2015

Kampung/Kelurahan Village/Urban Village	Padi Sawah Wetland Paddy		Padi Ladang Dryland Paddy	
	Luas Panen (Ha)	Produksi (Ton)	Luas Panen (Ha)	Produksi (Ton)
(1)	(2)	(3)	(4)	(5)
1 Sarmo	-	-
2 Sarmi	-	-
3 Mararena	-	-
4 Sawar	-	-
5 Liki	-	-
6 Armo	-	-
7 Tafarewar	-	-
8 Neidam	-	-
Sarmi	0	0	3	8

Sumber/Source: Dinas Pertanian Kabupaten Sarmi/Agriculture Service of Sarmi Regency

Tabel 5.1.4 Luas Panen dan Produksi Beberapa Komoditi Menurut Kampung di Kecamatan Sarmi (ha), 2015
Table *Harvested Area and Production Some of Comodities by Village in Sarmi Subdistrict (ha), 2015*

Kampung/Kelurahan Village/Urban Village	Jagung Maize		Kedelai Soybean	
	Luas Panen (Ha)	Produksi (Ton)	Luas Panen (Ha)	Produksi (Ton)
(1)	(2)	(3)	(4)	(5)
1 Sarmo	-	-
2 Sarmi	-	-
3 Mararena	-	-
4 Sawar	-	-
5 Liki	-	-
6 Armo	-	-
7 Tafarewar	-	-
8 Neidam	-	-
Sarmi	3	5	0	0

Sumber/Source: Dinas Pertanian Kabupaten Sarmi/Agriculture Service of Sarmi Regency

Tabel 5.1.4 Lanjutan
Table Continued

Kampung/Kelurahan Village/Urban Village	Kacang Tanah Peanut		Kacang Hijau Mungbean	
	Luas Panen (Ha)	Produksi (Ton)	Luas Panen (Ha)	Produksi (Ton)
(1)	(2)	(3)	(4)	(5)
1 Sarmo	-	-	-	-
2 Sarmi	-	-	-	-
3 Mararena	-	-	-	-
4 Sawar	-	-	-	-
5 Liki	-	-	-	-
6 Armo	-	-	-	-
7 Tafarewar	-	-	-	-
8 Neidam	-	-	-	-
Sarmi	0	0	0	0

Sumber/Source: Dinas Pertanian Kabupaten Sarmi/Agriculture Service of Sarmi Regency

Tabel 5.1.4 Lanjutan
Table Continued

Kampung/Kelurahan Village/Urban Village		Ubi Kayu Cassava		Ubi Jalar Sweet Potato	
		Luas Panen (Ha)	Produksi (Ton)	Luas Panen (Ha)	Produksi (Ton)
(1)		(2)	(3)	(4)	(5)
1	Sarmo
2	Sarmi
3	Mararena
4	Sawar
5	Liki
6	Armo
7	Tafarewar
8	Neidam
Sarmi		2	5	2	5

Sumber/Source: Dinas Pertanian Kabupaten Sarmi/Agriculture Service of Sarmi Regency

5.2 HORTIKULTURA/HORTICULTURE

Tabel 5.2.1 Luas Panen Tanaman Sayuran Menurut Kampung Dan Jenis Sayuran Di Kecamatan Sarmi (ha), 2015
Harvested Area Of Vegetables By Village And Kind Of Vegetables In Sarmi Subdistrict (ha), 2015

Kampung/Kelurahan Village/Urban Village	Bawang Merah Shallot	Cabai Chilli	Kentang Potato	Kubis Cabbage	Petsai Chinese Cabbage	Lainnya Others
(1)	(2)	(3)	(4)	(5)	(6)	(7)
1 Sarmo	-	...	-	-	-	-
2 Sarmi	-	...	-	-	-	-
3 Mararena	-	...	-	-	-	-
4 Sawar	-	...	-	-	-	-
5 Liki	-	...	-	-	-	-
6 Armo	-	...	-	-	-	-
7 Tafarewar	-	...	-	-	-	-
8 Neidam	-	...	-	-	-	-
Sarmi	0	1	0	0	0	0

Sumber/Source: Dinas Pertanian Kabupaten Sarmi/Agriculture Service of Sarmi Regency

Tabel 5.2.2 Produksi Tanaman Sayuran Menurut Kampung Dan Jenis Sayuran Di Kecamatan Sarmi (ton), 2015
Table *Production Of Vegetables By Village And Kind Of Vegetables In Sarmi Subdistrict (ton), 2015*

Kampung/Kelurahan <i>Village/Urban Village</i>	Bawang Merah <i>Shallot</i>	Cabai <i>Chilli</i>	Kentang <i>Potato</i>	Kubis <i>Cabbage</i>	Petsai <i>Chinese Cabbage</i>	Lainnya <i>Others</i>
(1)	(2)	(3)	(4)	(5)	(6)	(7)
1 Sarmo	-	...	-	-	-	-
2 Sarmi	-	...	-	-	-	-
3 Mararena	-	...	-	-	-	-
4 Sawar	-	...	-	-	-	-
5 Liki	-	...	-	-	-	-
6 Armo	-	...	-	-	-	-
7 Tafarewar	-	...	-	-	-	-
8 Neidam	-	...	-	-	-	-
Sarmi	0	4	0	0	0	0

Sumber/Source: Dinas Pertanian Kabupaten Sarmi/Agriculture Service of Sarmi Regency

Tabel 5.2.3 Luas Panen Buah - Buahhan Menurut Kampung Dan Jenis Buah-buahan Di Kecamatan Sarmi (Ha), 2015
Harvested Area Of Fruits By Village And Kind Of Fruits In Sarmi Subdistrict (Ha), 2015

	Kampung/Kelurahan Village/Urban Village	Mangga Mango	Durian Durian	Jeruk Orange	Pisang Banana
	(1)	(2)	(3)	(4)	(5)
1	Sarmo	...	-
2	Sarmi	...	-
3	Mararena	...	-
4	Sawar	...	-
5	Liki	...	-
6	Armo	...	-
7	Tafarewar	...	-
8	Neidam	...	-
	Sarmi	1	0	2	2

Sumber/Source: Dinas Pertanian Kabupaten Sarmi/Agriculture Service of Sarmi Regency

Tabel 5.2.3 Lanjutan
Table Continued

	Kampung/Kelurahan Village/Urban Village	Pepaya Papaya	Nanas Pineapple	Lainnya Others
	(1)	(2)	(3)	(4)
1	Sarmo	...	-	-
2	Sarmi	...	-	-
3	Mararena	...	-	-
4	Sawar	...	-	-
5	Liki	...	-	-
6	Armo	...	-	-
7	Tafarewar	...	-	-
8	Neidam	...	-	-
	Sarmi	1	0	0

Sumber/Source: Dinas Pertanian Kabupaten Sarmi/Agriculture Service of Sarmi Regency

Tabel 5.2.4 **Produksi Buah - Buahannya Menurut Kampung dan Jenis Buah-buahan di Kecamatan Sarmi (Ton), 2015**
Production of Fruits by Village and Kind of Fruits in Sarmi Subdistrict (Ton), 2015

Kampung/Kelurahan Village/Urban Village	Mangga Mango	Durian Durian	Jeruk Orange	Pisang Banana
(1)	(2)	(3)	(4)	(5)
1 Sarmo	...	-
2 Sarmi	...	-
3 Mararena	...	-
4 Sawar	...	-
5 Liki	...	-
6 Armo	...	-
7 Tafarewar	...	-
8 Neidam	...	-
Sarmi	2	0	3	4

Sumber/Source: Dinas Pertanian Kabupaten Sarmi/Agriculture Service of Sarmi Regency

Tabel 5.2.4 Lanjutan
Table Continued

	Kampung/Kelurahan Village/Urban Village	Pepaya Papaya	Nanas Pineapple	Lainnya Others
	(1)	(2)	(3)	(4)
1	Sarmo	...	-	-
2	Sarmi	...	-	-
3	Mararena	...	-	-
4	Sawar	...	-	-
5	Liki	...	-	-
6	Armo	...	-	-
7	Tafarewar	...	-	-
8	Neidam	...	-	-
	Sarmi	2	0	0

Sumber/Source: Dinas Pertanian Kabupaten Sarmi/Agriculture Service of Sarmi Regency

5.3 PERKEBUNAN/ESTATE CROPS

Tabel 5.3.1 Luas Area Tanaman Perkebunan Kakao Menurut Kampung Di Kecamatan Sarmi (Ha), 2015
Table Area Of Rubber By Village In Sarmi Subdistrict (Ha), 2015

Kampung/Kelurahan <i>Village/Urban Village</i>	Luas Area <i>Total Area (Ha)</i>				Jumlah <i>Total</i>
	TBM	TM	TR/TTR	TB	
(1)	(2)	(3)	(4)	(5)	(6)
1 Sarmo	-	-	...
2 Sarmi	-	-	...
3 Mararena	-	-	...
4 Sawar	-	-	...
5 Liki	-	-	...
6 Armo	-	-	...
7 Tafarewar	-	-	...
8 Neidam	-	-	...
Sarmi	10	30	80	0	120

Sumber/Source: Dinas Perkebunan Kabupaten Sarmi/Estate Crops Services of Sarmi Regency

Keterangan/Note:

- TM : Tanaman Menghasilkan/Crop Yield
- TBM : Tanaman Belum Menghasilkan/Crop Not Yet Yield
- TR/TTR : Tanaman Rusak/Tanaman Tua Rusak/ Crop Damaged
- TB : Tanaman Baru/New Crop

Tabel 5.3.2 Jumlah Petani, Luas Area, Dan Produksi Tanaman Perkebunan Kakao Menurut Kampung Di Kecamatan Sarmi, 2015
Number Of Farmer, Area, And Production Of Rubber By Village In Sarmi Subdistrict, 2015

Kampung/Kelurahan Village/Urban Village		Jumlah Petani Number of Farmer	Luas Area Total Area (Ha)	Produksi Production (Ton)
(1)		(2)	(3)	(4)
1	Sarmo
2	Sarmi
3	Mararena
4	Sawar
5	Liki
6	Armo
7	Tafarewar
8	Neidam
Sarmi		166	30	10,50

Sumber/Source: Dinas Perkebunan Kabupaten Sarmi/Estate Crops Services of Sarmi Regency

Tabel 5.3.3 Luas Area Tanaman Perkebunan Kelapa Menurut Kampung Di Kecamatan Sarmi, 2015
Table Area Of Coconut By Village In Sarmi Subdistrict, 2015

	Kampung/Kelurahan <i>Village/Urban Village</i>	Luas Area <i>Total Area (Ha)</i>				Jumlah <i>Total</i>
		TBM	TM	TR/TTR	TB	
	(1)	(2)	(3)	(4)	(5)	(6)
1	Sarmo	-	...
2	Sarmi	-	...
3	Mararena	-	...
4	Sawar	-	...
5	Liki	-	...
6	Armo	-	...
7	Tafarewar	-	...
8	Neidam	-	...
	Sarmi	24	200	36	0	260

Sumber/Source: Dinas Perkebunan Kabupaten Sarmi/*Estate Crops Services of Sarmi Regency*

Keterangan/Note:

- TM : Tanaman Menghasilkan/*Crop Yield*
- TBM : Tanaman Belum Menghasilkan/*Crop Not Yet Yield*
- TR/TTR : Tanaman Rusak/Tanaman Tua Rusak/ *Crop Damaged*
- TB : Tanaman Baru/*New Crop*

Tabel 5.3.4 Jumlah Petani, Luas Area, Dan Produksi Tanaman Perkebunan Kelapa Menurut Kampung Di Kecamatan Sarmi, 2015
Number Of Farmer, Area, And Production Of Coconut By Village In Sarmi Subdistrict, 2015

	Kampung/Kelurahan Village/Urban Village	Jumlah Petani Number of Farmer	Luas Area Total Area (Ha)	Produksi Production (Ton)
	(1)	(2)	(3)	(4)
1	Sarmo
2	Sarmi
3	Mararena
4	Sawar
5	Liki
6	Armo
7	Tafarewar
8	Neidam
	Sarmi	70	200	150,00

Sumber/Source: Dinas Perkebunan Kabupaten Sarmi/*Estate Crops Services of Sarmi Regency*

Tabel 5.3.5 Luas Area Tanaman Perkebunan Pinang Menurut Kampung Di Kecamatan Sarmi, 2015
Table Area Of Areca Nut By Village In Sarmi Subdistrict, 2015

Kampung/Kelurahan Village/Urban Village	Luas Area Total Area (Ha)				Jumlah Total
	TBM	TM	TR/TTR	TB	
(1)	(2)	(3)	(4)	(5)	(6)
1 Sarmo
2 Sarmi
3 Mararena
4 Sawar
5 Liki
6 Armo
7 Tafarewar
8 Neidam
Sarmi	5	5	4	0	14

Sumber/Source: Dinas Perkebunan Kabupaten Sarmi/Estate Crops Services of Sarmi Regency

Keterangan/Note:

- TM : Tanaman Menghasilkan/Crop Yield
- TBM : Tanaman Belum Menghasilkan/Crop Not Yet Yield
- TR/TTR : Tanaman Rusak/Tanaman Tua Rusak/ Crop Damaged
- TB : Tanaman Baru/New Crop

Tabel 5.3.6 Jumlah Petani, Luas Area, Dan Produksi Tanaman Perkebunan Pinang Menurut Kampung Di Kecamatan Sarmi, 2015
Number Of Farmer, Area, And Production Of Areca Nut By Village In Sarmi Subdistrict, 2015

	Kampung/Kelurahan Village/Urban Village	Jumlah Petani Number of Farmer	Luas Area Total Area (Ha)	Produksi Production (Ton)
	(1)	(2)	(3)	(4)
1	Sarmo
2	Sarmi
3	Mararena
4	Sawar
5	Liki
6	Armo
7	Tafarewar
8	Neidam
	Sarmi	476	5	25

Sumber/Source: Dinas Perkebunan Kabupaten Sarmi/Estate Crops Services of Sarmi Regency

**Tabel 5.3.7 Luas Area Tanaman Perkebunan Cengkeh Menurut
Table Kampung Di Kecamatan Sarmi, 2015
Area Of Clove By Village In Sarmi Subdistrict, 2015**

Kampung/Kelurahan Village/Urban Village	Luas Area Total Area (Ha)				Jumlah Total
	TBM	TM	TR/TTR	TB	
(1)	(2)	(3)	(4)	(5)	(6)
1 Sarmo
2 Sarmi
3 Mararena
4 Sawar
5 Liki
6 Armo
7 Tafarewar
8 Neidam
Sarmi	0	10	0	0	10

Sumber/Source: Dinas Perkebunan Kabupaten Sarmi/Estate Crops Services of Sarmi Regency

Keterangan/Note:

- TM : Tanaman Menghasilkan/Crop Yield
- TBM : Tanaman Belum Menghasilkan/Crop Not Yet Yield
- TR/TTR : Tanaman Rusak/Tanaman Tua Rusak/ Crop Damaged
- TB : Tanaman Baru/New Crop

Tabel 5.3.8 Jumlah Petani, Luas Area, Dan Produksi Tanaman Perkebunan Cengkeh Menurut Kampung Di Kecamatan Sarmi, 2015
Number Of Farmer, Area, And Production Of Clove By Village In Sarmi Subdistrict, 2015

Kampung/Kelurahan Village/Urban Village		Jumlah Petani Number of Farmer	Luas Area Total Area (Ha)	Produksi Production (Ton)
(1)		(2)	(3)	(4)
1	Sarmo
2	Sarmi
3	Mararena
4	Sawar
5	Liki
6	Armo
7	Tafarewar
8	Neidam
Sarmi		13	10	5

Sumber/Source: Dinas Perkebunan Kabupaten Sarmi/Estate Crops Services of Sarmi Regency

Tabel 5.3.9 Produktivitas Tanaman Perkebunan di Kabupaten Sarmi, 2013 - 2015
Table **Average of Estate Crops Productivitas in Sarmi Regency, 2013 - 2015**

Tanaman Perkebunan <i>Estate Crops</i>	Produktivitas <i>Productivitas</i> (Kg/Ha)		
	2013	2014	2015
(1)	(2)	(3)	(4)
Kakao/ <i>Rubber</i>	350,00	350,00	350,00
Kelapa/ <i>Coconut</i>	750,00	750,00	750,00
Pinang/ <i>Areca Nut</i>	5 000,00	5 000,00	5 000,00
Cengkeh/ <i>Clove</i>	533,33	500,00	500,00

Sumber/*Source*: Dinas Perkebunan Kabupaten Sarmi/*Estate Crops Services of Sarmi Regency*

5.4 PETERNAKAN/*ANIMAL HUSBANDRY*

Tabel 5.4.1 Populasi Ternak Menurut Jenis Ternak (Ekor) Dan Kampung Di Kecamatan Sarmi, 2015
Livestock Population By Type Of Livestock (Heads) And Village In Sarmi Subdistrict, 2015

Kampung/Kelurahan <i>Village/Urban Village</i>		Sapi Perah <i>Dairy Cattle</i>	Sapi Potong <i>Beef Cattle</i>	Kerbau <i>Buffalo</i>	Kuda <i>Horse</i>
(1)		(2)	(3)	(4)	(5)
1	Sarmo	-	...	-	-
2	Sarmi	-	...	-	-
3	Mararena	-	...	-	-
4	Sawar	-	...	-	-
5	Liki	-	...	-	-
6	Armo	-	...	-	-
7	Tafarewar	-	...	-	-
8	Neidam	-	...	-	-
Sarmi		0	600	0	1

Sumber/Source: Kantor Peternakan dan Kesehatan Hewan Sarmi /*Animal Husbandry and Care Office of Sarmi Regency*

Tabel 5.4.1 Lanjutan
Table Continued

	Kampung/Kelurahan Village/Urban Village	Kambing Goat	Domba Sheep	Babi Pig
	(1)	(2)	(3)	(4)
1	Sarmo	...	-	...
2	Sarmi	...	-	...
3	Mararena	...	-	...
4	Sawar	...	-	...
5	Liki	...	-	...
6	Armo	...	-	...
7	Tafarewar	...	-	...
8	Neidam	...	-	...
	Sarmi	450	0	75

Sumber/Source: Kantor Peternakan dan Kesehatan Hewan Sarmi /Animal Husbandry and Care Office of Sarmi Regency

Tabel 5.4.2 Populasi Unggas (Ekor) Menurut Kampung Di Kecamatan Sarmi, 2015
Poultry Population (Heads) By Village In Sarmi Subdistrict, 2015

	Kampung/Kelurahan Village/Urban Village	Ayam Kampung Native Chicken	Ayam Petelur Egg Layer Chicken	Aya Pedaging Broilers	Itik Duck
	(1)	(2)	(3)	(4)	(5)
1	Sarmo	...	-	-	-
2	Sarmi	...	-	-	-
3	Mararena	...	-	-	-
4	Sawar	...	-	-	-
5	Liki	...	-	-	-
6	Armo	...	-	-	-
7	Tafarewar	...	-	-	-
8	Neidam	...	-	-	-
	Sarmi	1 680	0	0	0

Sumber/Source: Kantor Peternakan dan Kesehatan Hewan Sarmi / *Animal Husbandry and Care Office of Sarmi Regency*

6

Energi
Energy

PENJELASAN TEKNIS

1. Pelanggan adalah individu atau kelompok, baik rumah tangga, perusahaan atau institusi non profit yang membeli listrik dari perusahaan listrik.

TECHNICAL NOTES

1. *Customers are individuals or groups, whether household, company or non-profit institutions that buy electricity supply from electric supply establishment.*

<https://sarmikab.bps.go.id>

ENERGY

ULASAN

Produksi Listrik yang dibangkitkan di Kabupaten Sarmi tahun 2015 sebesar 6.350.500 Kwh, yang dialirkan sebesar 6.350.500 Kwh, dan yang dijual sebesar 5.129.477 Kwh.

Jumlah pelanggan listrik PLN di Kecamatan Sarmi tahun 2015 sebanyak 2.792 pelanggan.

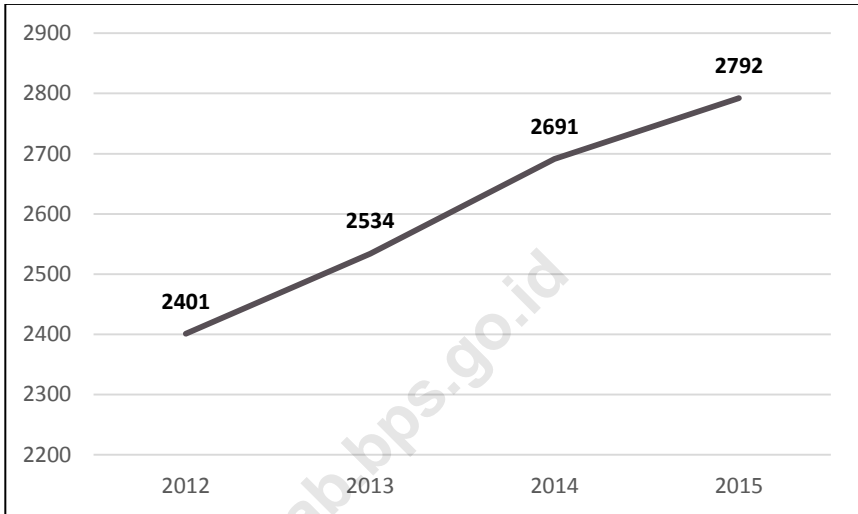
DESCRIPTION

Number of electric produced in Sarmi regency 2015 as many as 6.350.500 Kwh which be grievied, 6.350.500 Kwh which be currented, and 5.129.477 Kwh which Sold.

Number of PLN electric customer in Sarmi Subdistrict in 2015 are 2.792 customers.

<https://sarmikab.bps.go.id>

Gambar 13 Jumlah Pelanggan Listrik di Kecamatan Sarmi, 2012 - 2015
Picture *Number of Electric Customers in Sarmi Subdistrict, 2012 - 2015*



6.1 ENERGI/ENERGY

Tabel 6.1.1 Daya Terpasang, Produksi, dan Distribusi Listrik PT. PLN (Persero) pada Cabang/Ranting PLN di Kabupaten Sarmi, 2012 - 2015
Installed Capacity, Production, and Distribution of Electricity of State Electricity Company at Branch Level in Sarmi Regency, 2012 – 2015

Tahun Year	Daya Terpasang Installed Capacity (KW)	Produksi Listrik Production (KWh)	Listrik Terjual Electricity Sold (KWh)	Dipakai Sendiri Own Usage (KWh)	Susut/Hilang Shrunked (KWh)
(1)	(2)	(3)	(4)	(5)	(6)
2012	...	6 332 966	4 346 796
2013	...	5 898 640	4 238 000
2014	...	5 863 310	5 257 880
2015	...	6 350 500	5 129 476,7

Sumber/Source: PLN Wilayah Papua Rayon Sarmi/State Electricity Company Region Papua, Branch Sarmi

Tabel 6.1.2 Jumlah Pelanggan Listrik Menurut Kampung di Kecamatan Sarmi, 2012 - 2015
Number of Registered Electricity Costumers by Village in Sarmi Subdistrict, 2012 – 2015

	Kampung/Kelurahan Village/Urban Village	2012	2013	2014	2015
	(1)	(2)	(3)	(4)	(5)
1	Sarmo	-
2	Sarmi	-
3	Mararena	-
4	Sawar	-
5	Liki	-
6	Armo	-
7	Tafarewar	-
8	Neidam	-
	Sarmi	2 401	2 534	2 691	2 792

Sumber/Source: PLN Wilayah Papua Rayon Sarmi/State Electricity Company Region Papua, Branch Sarmi

7

Hotel dan Pariwisata

Hotel and Tourism

PENJELASAN TEKNIS

1. Usaha penyediaan akomodasi adalah usaha yang menyediakan pelayanan penginapan yang dapat dilengkapi dengan pelayanan pariwisata lainnya. Usaha penyediaan akomodasi dapat berupa hotel, vila, pondok wisata, bumi perkemahan, persinggahan karavan, dan akomodasi lainnya yang digunakan untuk tujuan pariwisata.
2. **Hotel** adalah penyediaan akomodasi secara harian berupa kamar-kamar di dalam satu bangunan yang dapat dilengkapi dengan jasa pelayanan makan dan minum, kegiatan hiburan dan atau fasilitas lainnya. Hotel terdiri dari hotel berbintang dan hotel non- bintang.

TECHNICAL NOTES

1. *The business of providing accommodation is a business that provides specialty services that can be equipped with other tourism services. It includes hotel, villa, cottage, camping, caravan stop, and other accommodation that are used for tourism purposes.*
2. **Hotel** *is a daily supply of accommodation rooms within a building which can be equipped with eating and drinking services, entertainment activities and/or other facilities. Hotel consists of a classified hotel and a non-classified hotel.*

ULASAN

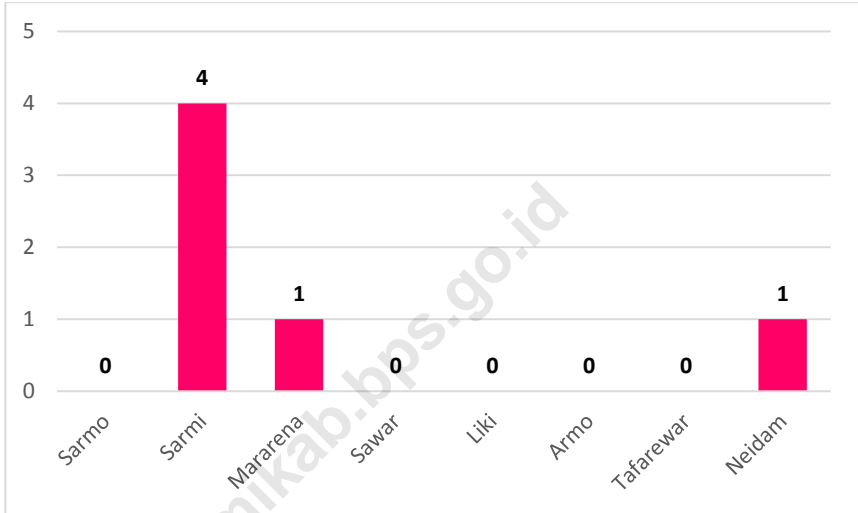
Untuk hotel, di Kecamatan Sarmi terdapat 6 buah hotel dan semuanya termasuk dalam kategori hotel tidak berbintang. Dengan jumlah kamar yang dapat dipakai adalah 54 kamar.

DESCRIPTION

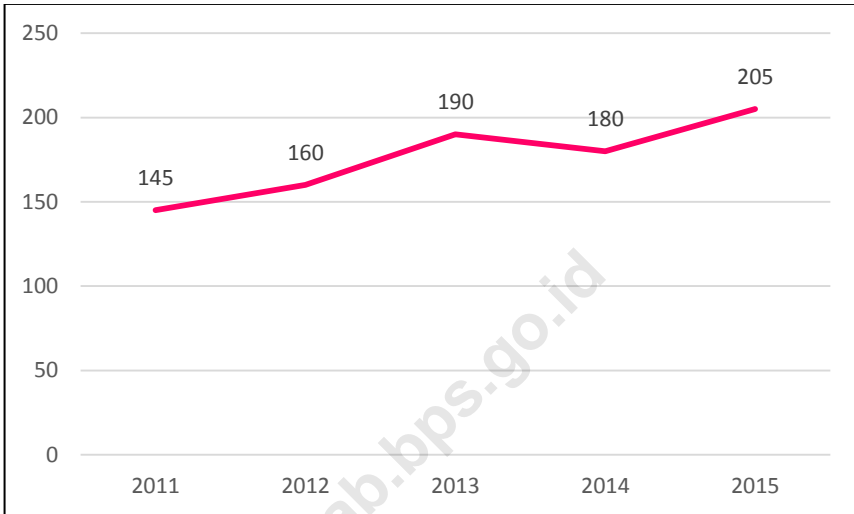
For hotel, Sarmi Subdistrict has 6 hotels and all of them are included in unclassified hotel. With number of rooms that can be used is 54 rooms.

<https://sarmikab.bps.go.id>

Gambar 14 Jumlah Hotel menurut Kampung/Kelurahan di Kecamatan Sarmi, 2015
Picture Number of Hotels by Village/Urban Village in Sarmi Subdistrict, 2015



Gambar 15 Jumlah Wisatawan di Kabupaten Sarmi, 2011 - 2015
Picture Number of Visitors in Sarmi Regency, 2011 - 2015



7.1 HOTEL/*HOTEL*

Tabel 7.1.1 Jumlah Akomodasi Hotel Menurut Kampung di Kecamatan Sarmi, 2014 dan 2015
Table *Number of Hotel Accomodations by Village in Sarmi Subdistrict, 2014 and 2015*

Kampung/Kelurahan <i>Village/Urban Village</i>	Hotel <i>Hotels</i>		Kamar <i>Rooms</i>		Tempat Tidur <i>Beds</i>	
	2014	2015	2014	2015	2014	2015
(1)	(2)	(3)	(4)	(5)	(6)	(7)
1 Sarmo	...	-	...	-	...	-
2 Sarmi	...	4	...	43	...	66
3 Mararena	...	1	...	6	...	12
4 Sawar	...	-	...	-	...	-
5 Liki	...	-	...	-	...	-
6 Armo	...	-	...	-	...	-
7 Tafarewar	...	-	...	-	...	-
8 Neidam	...	1	...	5	...	10
Sarmi	5	6	51	54	77	88

Sumber /Source: Survei Usaha Jasa Akomodasi, 2015/*Accommodation Services Survey, 2015*

7.2 PARIWISATA/*TOURISM*

Tabel 7.2.1 Jumlah Restoran/Rumah Makan Menurut Kampung di Kecamatan Sarmi, 2012-2015
Number of Restaurant by Village in Sarmi Subdistrict, 2012-2015

Kecamatan Subdistrict		2012	2013	2014	2015
(1)		(2)	(3)	(4)	(5)
1	Sarmo	-	-	-	-
2	Sarmi	-	-	-	-
3	Mararena	-	-	-	-
4	Sawar	-	-	-	-
5	Liki	-	-	-	-
6	Armo	-	-	-	-
7	Tafarewar	-	-	-	-
8	Neidam	-	-	-	-
Jumlah/Total		0	0	0	0

Sumber/Source: Dinas Perindustrian, Perdagangan, dan Koperasi Kabupaten Sarmi/ Industry, Trade and Cooperative Service of Sarmi Regency

Tabel 7.2.2 Nama Tempat/Objek Wisata, Lokasi, dan Jenis Wisata di Kecamatan Sarmi, 2015
Table *Venue/Attractions of Tourist, Location, and Type of Tourist in Sarmi Subdistrict, 2015*

	Nama Tempat/Objek Wisata <i>Venue/Attractions of Tourist</i>	Lokasi Objek Wisata <i>Location of Tourist</i>	Jenis Objek Wisata <i>Type of Tourist</i>
	(1)	(2)	(3)
1	Tugu Yamagata	Basecamp-Sarmi	Wisata Sejarah
2	Kuburan Jepang	Kampung Sarmo	Wisata Sejarah
3	Goa Jepang	Kampung Sawar	Wisata Sejarah
4	Sumur Hindia Belanda	Pulau Wakde	Wisata Sejarah
5	Diving – fishing – Bird Watching	Pulau Armo	Objek Wisata Bahari
6	Diving – Surfing - Hiking	Pulau Liki	Objek Wisata Bahari
7	Pantai Kelapa I	Sawar	Wisata Alam

Sumber/Source: Dinas Pariwisata Kabupaten Sarmi / *Tourism Services of Sarmi Regency*



8

Transportasi dan Komunikasi

Transportation and Communication

PENJELASAN TEKNIS

1. **Kantor Pos** adalah tempat pemberi pelayanan komunikasi tertulis dan atau surat elektronik, layanan paket, layanan logistik, layanan transaksi keuangan, dan layanan keagenan pos untuk kepentingan umum. Rumah pos berfungsi sama seperti kantor pos dan kantor pos pembantu, bedanya rumah pos biasanya terletak di daerah terpencil.

TECHNICAL NOTES

1. **Post Office** is a service provider facility of written communication and or electronic mail, parcel service, logistics services, financial transaction services, and postal services to the public. Postal house has the same function as the post office and subsidiary of post office, the difference is that postal house is usually located in remote areas.

<https://sarmikab.bps.go.id>

ULASAN

DESCRIPTION

Perhubungan Darat

Panjang jalan Kecamatan Sarmi pada tahun 2015 mencapai 29,86 km. Jika dirinci menurut pemerintah yang berwenang mengelola jalan, panjang jalan Kabupaten Sarmi tahun 2015 yang dikelola oleh propinsi sepanjang 7 km, dan yang dikelola oleh Kabupaten Sarmi sepanjang 22,86 km.

Land Transportation

Length of road of Sarmi Subdistrict in 2015 along 29,86 km. if specified according to government responsibility to manage the road, the length of road of Sarmi Subdistrict in 2015 which is managed by province along 7 km, and which managed by Sarmi Regency along 22,86 km.

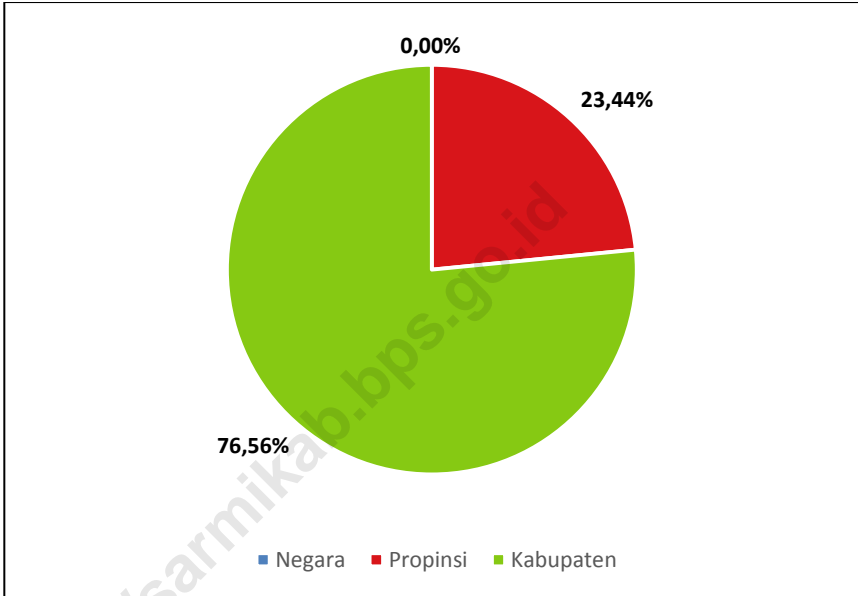
Komunikasi

Pada bidang komunikasi, di kecamatan Sarmi terdapat sebuah kantor pos.

Communication

In communication sector, in Sarmi Subdistrict have a post office.

Gambar 16 **Persentase Panjang Jalan menurut Pemerintahan yang Berwenang Mengelolanya di Kecamatan Sarmi, 2015**
Percentage of Length of Road by Level of Government Responsibility in Sarmi Subdistrict, 2015



8.1 TRANSPORTASI DARAT/LAND TRANSPORTATION

Tabel 8.1.1 Panjang Jalan Menurut Kampung dan Pemerintahan yang Berwenang Mengelolanya di Kecamatan Sarmi (km), 2015
Length of Roads by Village and Level of Government Responsibility in Sarmi Subdistrict (km), 2015

Kampung Village	Negara State	Propinsi Province	Kabupaten Regency/City	Jumlah Total
(1)	(2)	(3)	(4)	(6)
1 Sarmo	-
2 Sarmi	-
3 Mararena	-
4 Sawar	-
5 Liki	-
6 Armo	-
7 Tafarewar	-
8 Neidam	-
Sarmi	0	7	22,86	29,86

Sumber/Source : Dinas Pekerjaan Umum Kabupaten Sarmi/Public Work Services of Sarmi Regency

Tabel 8.1.2 Panjang Jalan Menurut Kampung dan Jenis Permukaan Jalan di Kecamatan Sarmi (km), 2015
Length of Roads by Village and Type of Surface of Road in Sarmi Subdistrict (km), 2015

	Kampung Village	Aspal Asphalt	Kerikil Gravel	Tanah Earth	Lainnya Others	Jumlah Total
	(1)	(2)	(3)	(4)	(5)	(6)
1	Sarmo
2	Sarmi
3	Mararena
4	Sawar
5	Liki
6	Armo
7	Tafarewar
8	Neidam
	Sarmi	20,86	0	2	0	22,86

Sumber/Source : Dinas Pekerjaan Umum Kabupaten Sarmi/Public Work Services of Sarmi Regency

8.2 KOMUNIKASI/COMMUNICATION

Tabel 8.2.1 Banyaknya Kantor Pos Menurut Jenis Kantor Pos dan Kecamatan di Kabupaten Sarmi, 2014
Number of Post Office by Type of Post Office and Subdistrict in Sarmi Regency, 2014

Kecamatan Subdistrict	Kantor Pos General Post Office	Kantor Pos Pembantu Auxiliary Post Office	Kantor Pos Desa Village Post Office	Pos Rumah House Post	Pos Desa Village Post
(1)	(2)	(3)	(4)	(5)	(6)
Sarmi	1	0	0	0	0
Jumlah / Total	1	0	0	0	0

Sumber/Source: Kantor Pos Kabupaten Sarmi/Post Office of Sarmi Regency

DATA

MENCERDASKAN BANGSA

— *Enlighten The Nation* —



BADAN PUSAT STATISTIK KABUPATEN SARMI
BPS-Statistics of Sarmi Regency
Jalan Kotabaru Petam, Sarmi
Website : <https://sarmikab.bps.go.id>
Email : bps.9419@gmail.com

ISBN 978-602-60801-0-3



9 786026 080103 >