

Katalog: 1102001.7104023

Kecamatan
MORONGE DALAM ANGKA
Moronge Subdistric in Figures

2020



BADAN PUSAT STATISTIK
KABUPATEN KEPULAUAN TALAUD
Statistic of Kepulauan Talaud Regency



Kecamatan
MORONGE DALAM ANGKA
Morongē Subdistrīc in Figures

2020

Kecamatan Moronge Dalam Angka

Moronge Subdistrict in Figures

2020

ISSN: 2548-2556

No. Publikasi/*Publication Number*: 71040.2018

Katalog/*Catalog*: 1102001.7104023

Ukuran Buku/*Book Size*: 14,8 cm x 21 cm

Jumlah Halaman/*Number of Pages*: xxii + 96 halaman /*pages*

Naskah/*Manuscript*:

Badan Pusat Statistik Kabupaten Kepulauan Talaud
BPS-Statistics of Kepulauan Talaud Regency

Penyunting/*editing*:

Badan Pusat Statistik Kabupaten Kepulauan Talaud
BPS-Statistics of Kepulauan Talaud Regency

Gambar Kover oleh/*Cover Designed by*:

Seksi Integrasi Pengolahan dan Diseminasi Statistik
Integrated Data Processing and Statistical Dissemination Section

Diterbitkan oleh/*Published by*:

© BPS Kabupaten Kepulauan Talaud /*BPS-Statistics of Kepulauan Talaud Regency*

Dicetak oleh/*Printed by*:


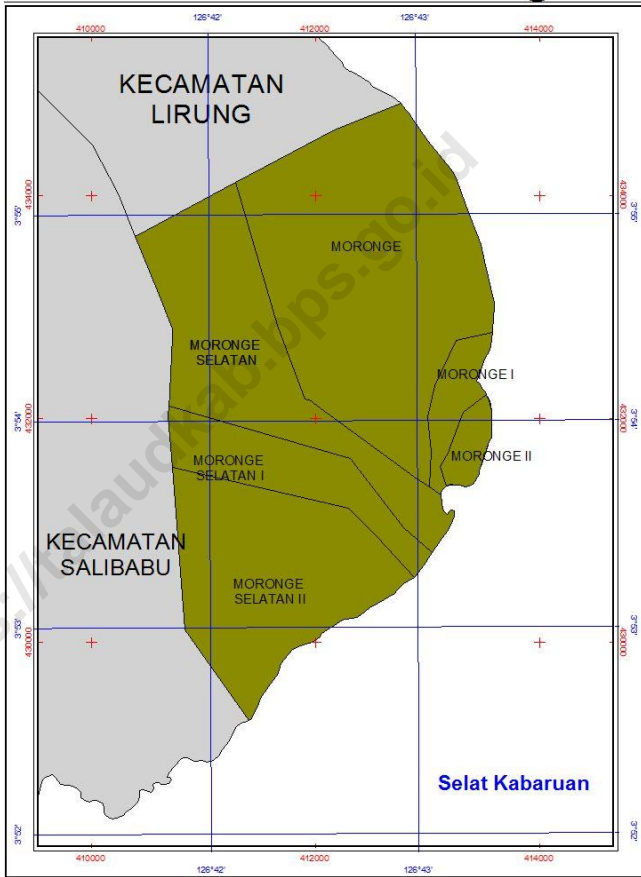
CV Bahu Bahtera Indah

**Dilarang mengumumkan, mendistribusikan, mengomunikasikan, dan/atau
menggandakan sebagian atau seluruh isi buku ini untuk tujuan komersial tanpa izin
tertulis dari Badan Pusat Statistik**

*Prohibited to announce, distribute, communicate, and/or copy part or all of this book
for commercial purpose without permission from BPS-Statistics Indonesia*

PETA WILAYAH KECAMATAN MORONGE
MAP OF MORONGE SUBDISTRICT

Kecamatan Moronge





KATA PENGANTAR

Kecamatan Moronge Dalam Angka 2020 merupakan publikasi tahunan yang diterbitkan oleh BPS Kabupaten Kepulauan Talaud. Publikasi ini menyajikan dan memberikan gambaran tentang keadaan geografis, ciri-ciri dan keadaan sosial ekonomi penduduk, serta keadaan sosial perekonomian kecamatan.

Publikasi ini dapat terwujud berkat kerja sama dan bantuan dari berbagai pihak baik instansi pemerintah maupun swasta. Kepada semua pihak yang telah memberikan bantuan disampaikan penghargaan dan terima kasih yang sebesar-besarnya.

Walaupun publikasi ini telah disiapkan sebaik-baiknya, namun disadari masih ada kekurangan dan kesalahan yang terjadi. Untuk perbaikan publikasi ini, tanggapan dan saran yang bersifat konstruktif dari para pemakai sangat diharapkan.

Moronge, September 2020

Penyusun

Rakhmah Alfiyani, SST



PREFACE

Moronge Subdistrict in Figures 2020 is an annual publication published by BPS Regency of Kepulauan Talaud. This publication presents and provides an overview of the geographical conditions, characteristics and socioeconomic conditions of the population and the socioeconomic conditions of the subdistrict.

This comprehensive publication has been made possible with the assistance and contribution from several governmental institutions and private organizations. To all parties who have been involved in the preparation of this publication, We would like to express our sincerest appreciation and gratitude.

Although this publication has been prepared as well as possible, but it is realized there are still shortcomings and errors that occur. To improve this publication, comments and constructive suggestions are always welcome.

Moronge, September 2020

Compiler

Rakhmah Alfiyani, SST

DAFTAR ISI/CONTENTS

	halaman page
Peta Wilayah Kecamatan Moronge.....	iii
<i>Map Of Moronge Subdistrict</i>	iii
Kata Pengantar.....	v
<i>Preface</i>	vi
Daftar Isi/ <i>Contents</i>	vii
Daftar Tabel/ <i>List Of Tables</i>	ix
Daftar Gambar/ <i>List Of Figures</i>	xix
Penjelasan Umum/ <i>Explanatory Notes</i>	xxi
1 Keadaan Geografi/ <i>Geography Condition</i>	1
1.1 Keadaan Geografi/ <i>Geography Condition</i>	4
2 Pemerintahan/ <i>Government</i>	7
2.1 Wilayah Administratif/ <i>Administrative Area</i>	9
2.2 Sumber Daya Manusia/ <i>Human Resources</i>	10
3 Kependudukan dan Ketenagakerjaan/ <i>Population and Employment</i>	17
3.1 penduduk/ <i>Population</i>	19
3.2 Ketenagakerjaan/ <i>Employment</i>	23
4 Sosial dan kesejahteraan rakyat/ <i>Social and welfare</i>	25
4.1 Pendidikan/ <i>Education</i>	27
4.2 Kesehatan/ <i>Health</i>	31
4.3 Agama dan Sosial Lainnya/ <i>Religion and Other Social Affairs</i>	33
5 Pertanian, Peternakan, dan Perikanan/ <i>Agriculture, Livestock and Fishery</i> 37	
5.1 Hortikultura/ <i>Horticulture</i>	39
5.2 Perkebunan/ <i>Estate crops</i>	45
5.3 Peternakan/ <i>Livestock</i>	47
5.4 Perikanan/ <i>Fishery</i>	49
6 Pariwisata/ <i>Tourism</i>	51
6.1 Pariwisata/ <i>Tourism</i>	53

7	Potensi Desa/ <i>Village Potential</i>	55
7.1	Potensi Desa/ <i>Village Potential</i>	57

<https://talaudkab.bps.go.id>

DAFTAR TABEL/LIST OF TABLES

	halaman page
1 Keadaan Geografi/Geography Condition	
1.1 Keadaan Geografi/Geography Condition	
1.1.1 Luas Wilayah Menurut Desa/Kelurahan di Kecamatan Moronge, 2019/ <i>Total Area by Rural Village/Urban Village in Moronge Subdistrict, 2019</i>	4
1.1.2 Jarak Desa/Kelurahan ke Ibukota Kecamatan Moronge, 2019/ <i>The Distance of rural village/urban village to the Capital of Moronge Subdistrict, 2019</i>	5
2 Pemerintahan/Government	
2.1 Wilayah Administratif/Administrative Area	
2.1.1 Jumlah SLS Menurut Desa/Kelurahan di Kecamatan Moronge, 2019/ <i>Number Of SLS by Rural Village/Urban Village in Moronge Subdistrict, 2019</i>	9
2.2 Sumber Daya Manusia/Human Resources	
2.2.1 Komposisi personel kantor Camat di Kecamatan Moronge, 2019/ <i>Personel Compositon of Subdistrict Office in Moronge Subdistrict, 2019</i>	10
2.2.2 Nama Kepala Desa/Lurah dan Sekretaris Desa/Lurah di Kecamatan Moronge, 2019/ <i>Name of Rural/Urban villages chief and Rural/Urban Villages Secretary in Moronge Subdistrict, 2019</i>	12
2.2.3 Jumlah Pegawai Negeri Sipil Menurut Dinas/Instansi Pemerintah dan Jenis Kelamin Di Kecamatan Moronge, 2019/ <i>Number Of Civil Servants According to Agency Government and Gender In Moronge Subdistrict, 2019</i>	13
2.2.4 Jumlah Pegawai Negeri Sipil di Kantor Kecamatan Moronge Menurut Pendidikan Tertinggi yang ditamatkan, 2019/ <i>Number of Civil Servants at the Moronge Subdistrict Office According to the Education of the Supreme Being and Gender, 2019</i>	14

2.2.5	Jumlah Perangkat Desa/Kelurahan Menurut Jenis Kelamin di Kecamatan Moronge, 2019/ <i>Name of Rural/Urban villages Officials by Gender in Moronge Subdistrict, 2019</i>	15
3	Kependudukan dan Ketenagakerjaan/<i>Population and Employment</i>	
3.1	penduduk/<i>Population</i>	
3.1.1	Jumlah Penduduk Dan Rasio Jenis Kelamin Menurut Desa/Kelurahan di Kecamatan Moronge, 2019/ <i>Population And Sex Ratio By Rural/Urban Village In Moronge Subdistrict, 2019</i>	19
3.1.2	Jumlah Kepala Keluarga (KK) dan Penduduk Menurut Desa/Kelurahan di Kecamatan Moronge, 2019/ <i>Number of family heads (KK) and Population by Rutral/Urban village in Moronge Subdistrict, 2019</i>	20
3.1.3	Jumlah Penduduk Menurut Kelompok Umur Dan Jenis Kelamin Di Kecamatan Moronge, 2019/ <i>Population by Age Group and Gender in Moronge Subdistrict, 2019</i>	21
3.1.4	Jumlah Kelahiran, Kematian, Pindah Masuk dan Pindah Keluar Menurut Desa/Kelurahan di Kecamatan Moronge, 2019/ <i>Number of Births, Deaths, Moving In and Moving Out by Rural/Urban Village in Moronge Subdistrict, 2019</i>	22
3.2	Ketenagakerjaan/<i>Employment</i>	
3.2.1	Jumlah Penduduk Bekerja Menurut Desa/Kelurahan dan Jenis Mata Pencaharian di Kecamatan Moronge, 2019/ <i>Number of Working Population by Rural/Urban Village and Main Livelihood in Moronge Subdistrict, 2019</i>	23
4	Sosial dan kesejahteraan rakyat/<i>Social and welfare</i>	
4.1	Pendidikan/<i>Education</i>	
4.1.1	Jumlah Sekolah, Murid, Guru, Dan Rasio Murid-Guru Sekolah Dasar (SD) Menurut Desa/Kelurahan di Kecamatan Moronge, 2019/ <i>Number Of Schools, Students, Teachers, And Student-Teacher Ratio Of Primary Schools By Rural/Urban Villages In Moronge Subdistrict, 2019</i>	27
4.1.2	Jumlah Sekolah, Murid, Guru, Dan Rasio Murid-Guru Sekolah Menengah Pertama Menurut Desa/Kelurahan di Kecamatan Moronge, 2019/ <i>Number Of Schools, Students, Teachers, And Student-Teacher Ratio Of Junior High Schools By Rural/Uban Villages In Moronge Subdistrict, 2019</i>	28

4.1.3	Jumlah Sekolah, Murid, Guru, Dan Rasio Murid-Guru Sekolah Menengah Atas Menurut Desa/Kelurahan di Kecamatan Moronge, 2019/ <i>Number Of Schools, Students, Teachers, And Student-Teacher Ratio Of Senior High Schools By Rural/Urban Villages In Moronge Subdistrict, 2019</i>	29
4.1.4	Jumlah Sekolah, Murid, Guru, Dan Rasio Murid-Guru Sekolah Menengah Kejuruan Menurut Desa/Kelurahan di Kecamatan Moronge, 2019/ <i>Number Of Schools, Students, Teachers, And School-Teacher Ratio Of Vocational High Schools By Rural/Urban Village In Moronge Subdistrict, 2019</i>	30
4.2	Kesehatan/Health	
4.2.1	Jumlah Fasilitas Kesehatan Menurut Desa/Kelurahan di Kecamatan Moronge, 2019/ <i>Number Of Health Facilities By Rural/Urban Village in Moronge Subdistrict, 2019</i>	31
4.2.2	Jumlah Tenaga Kesehatan Menurut Desa/Kelurahan di Kecamatan Moronge, 2019/ <i>Number Of Health Personnel By Rural/Urban Village In Moronge Subdistrict, 2019</i>	32
4.3	Agama dan Sosial Lainnya/Religion and Other Social Affairs	
4.3.1	Jumlah Penduduk Menurut Desa/Kelurahan dan Agama Yang Dianut Di Kecamatan Moronge, 2019/ <i>Number of Population By Rural/Urban Village and Religion In Moronge Subdistrict, 2019</i>	33
4.3.2	Jumlah Tempat Peribadatan Menurut Desa/Kelurahan di Kecamatan Moronge, 2019/ <i>Number Of Worship Facilities By Rural/Urban Village In Moronge Subdistrict, 2019</i>	34
4.3.3	Banyaknya Pasar, Toko, Warung/Kios dan Minimarket Menurut Desa/Kelurahan di Kecamatan Moronge, 2019/ <i>Number Of Markets, Stores, Stalls and Minimarkets By Rural/Urban Village In Moronge Subdistrict, 2019</i>	35

5	Pertanian, Peternakan, dan Perikanan/<i>Agriculture, Livestock and Fishery</i>	
5.1	Hortikultura/<i>Horticulture</i>	
5.1.1	Luas Panen Tanaman Sayuran Menurut Desa/Kelurahan dan Jenis Tanaman di Kecamatan Moronge (Hektar), 2019/ <i>Harvested Area of Vegetables by Rural/Urban Village and Kind of Plant in Moronge Subdistrict (Hectare), 2019</i>	39
5.1.2	Produksi Tanaman Sayuran Menurut Desa/Kelurahan dan Jenis Tanaman di Kecamatan Moronge (ton), 2019/ <i>Production of Vegetables by Rural/Urban Village and Kind of Plant in Moronge Subdistrict (ton), 2019</i>	41
5.1.3	Luas Panen Tanaman Biofarmaka Menurut Desa/Kelurahan dan Jenis Tanaman di Kecamatan Moronge (m ²), 2019/ <i>Harvested Area of Medical Plants by Rural/Urban Village and Kind of Plant in Moronge Subdistrict (m²), 2019</i>	43
5.1.4	Produksi Tanaman Biofarmaka Menurut Desa/Kelurahan dan Jenis Tanaman di Kecamatan Moronge (kg), 2019/ <i>Production of Medical Plants by Rural/Urban Village and Kind of Plant in Moronge Subdistrict (kg), 2019</i>	44
5.2	Perkebunan/<i>Estate crops</i>	
5.2.1	Jumlah Pohon Tanaman Perkebunan Menurut Desa/Kelurahan dan Jenis Tanaman di Kecamatan Moronge, 2019/ <i>Number of Tree Estate Crops by Rural/Urban Village and Kind of Crop In Moronge Subdistrict, 2019</i>	45
5.2.2	Produksi Tanaman Perkebunan Menurut Desa/Kelurahan dan Jenis Tanaman di Kecamatan Moronge (ton), 2019/ <i>Production of Estate Crops by Rural/Urban Village and Kind of Crop In Moronge Subdistrict (ton), 2019</i>	46
5.3	Peternakan/<i>Livestock</i>	
5.3.1	Populasi Ternak Menurut Desa/Kelurahan dan Jenis Ternak Di Kecamatan Moronge, 2019/ <i>Livestock Population by Rural/Urban Village and Kind of Livestock In Moronge Subdistrict, 2019</i>	47

5.3.2	Populasi Unggas Menurut Desa/Kelurahan dan Jenis Ternak Di Kecamatan Moronge, 2019/ <i>Poultry Population by Rural/Urban Village and Kind of Poultry In Moronge Subdistrict, 2019</i>	48
5.4	Perikanan/Fishery	
5.4.1	Jumlah Rumah Tangga Perikanan Tangkap Menurut Desa/Kelurahan dan Subsektor di Kecamatan Moronge, 2019/ <i>Number of Fish Capture Households by Rural/Urban Village and Subsector In Moronge Subdistrict,2019</i>	49
5.4.2	Produksi Perikanan Tangkap Menurut Desa/Kelurahan dan Subsektor di Kecamatan Moronge, 2019/ <i>Production of Fish Capture by Rural/Urban Village and Subsector In Moronge Subdistrict,2019</i>	50
6	Pariwisata/Tourism	
6.1	Pariwisata/Tourism	
6.1.1	Jumlah Restoran, Rumah Makan, Warung Makan dan Lainnya Menurut Desa/Kelurahan di Kecamatan Moronge, 2019/ <i>Number of Restaurants, Food Stalls and Others by Rural/Urban Village in Moronge Subdistrict, 2019</i>	53
6.1.2	Lokasi Objek Wisata di Kecamatan Moronge, 2019/ <i>Location of Tourism Objects in Kepulauan Talaud Regency, 2019</i>	54
7	Potensi Desa/Village Potential	
7.1	Potensi Desa/Village Potential	
7.1.1	Banyaknya Keluarga Menurut Desa/Kelurahan dan Jenis Pengguna Listrik di Kecamatan Moronge, 2019/ <i>Number of Families by Rural/Urban Village and Type of Electricity User in Moronge Subdistrict, 2019</i>	57
7.1.2	Banyaknya Desa/Kelurahan Menurut Keberadaan Penerangan Jalan Utama Desa/Kelurahan di Kecamatan Moronge, 2014, 2018 dan 2019/ <i>Number of Rural/Urban Village by The Existence of Main Street Lighting Rural/Urban Village in Moronge Subdistrict, 2014, 2018 and 2019</i>	58

7.1.3	Banyaknya Desa/Kelurahan Menurut Jenis Bahan Bakar untuk Memasak yang Digunakan oleh Sebagian Besar Keluarga di Kecamatan Moronge, 2014, 2018 dan 2019/ <i>Number of Rural/Urban Village by Type of Cooking Fuel Used by Most Families in Moronge Subdistrict, 2014, 2018 and 2019</i>	59
7.1.4	Banyaknya Desa/Kelurahan Menurut Sumber Air Minum Sebagian Besar Keluarga di Kecamatan Moronge, 2014, 2018 dan 2019/ <i>Number of Rural/Urban Village by Source of Drinking Water for Most Families in Moronge Subdistrict, 2014, 2018 and 2019</i>	60
7.1.5	Banyaknya Desa/Kelurahan Menurut Penggunaan Fasilitas Tempat Buang Air Besar Sebagian Besar Keluarga di Kecamatan Moronge, 2014, 2018 dan 2019/ <i>Number of Rural/Urban Village by Use of Toilet Facilities for Most Families in Moronge Subdistrict, 2014, 2018 and 2019</i>	61
7.1.6	Banyaknya Sekolah Dasar (SD) Menurut Desa/Kelurahan di Kecamatan Moronge, 2019/ <i>Number of Elementary School by Rural/Urban Village in Moronge Subdistrict, 2019</i>	62
7.1.7	Banyaknya Madrasah Ibtidaiyah (MI) Menurut Desa/Kelurahan di Kecamatan Moronge, 2019/ <i>Number of Madrasah Ibtidaiyah (MI) by Rural/Urban Village in Moronge Subdistrict, 2019</i>	63
7.1.8	Banyaknya Sekolah Menengah Pertama (SMP) Menurut Desa/Kelurahan di Kecamatan Moronge, 2019/ <i>Number of Junior High School by Rural/Urban Village in Moronge Subdistrict, 2019</i>	64
7.1.9	Banyaknya Madrasah Tsanawiyah (MTs) Menurut Desa/Kelurahan di Kecamatan Moronge, 2019/ <i>Number of Madrasah Tsanawiyah (MTs) by Rural/Urban Village in Moronge Subdistrict, 2019</i>	65
7.1.10	Banyaknya Sekolah Menengah Atas (SMA) Menurut Desa/Kelurahan di Kecamatan Moronge, 2019/ <i>Number of Senior High School by Rural/Urban Village in Moronge Subdistrict, 2019</i>	66
7.1.11	Banyaknya Madrasah Aliyah (MA) Menurut Desa/Kelurahan di Kecamatan Moronge, 2019/ <i>Number of Madrasah Aliyah (MA) by Rural/Urban Village in Moronge Subdistrict, 2019</i>	67

- 7.1.12 Banyaknya Sekolah Menengah Kejuruan (SMK) Menurut Desa/Kelurahan di Kecamatan Moronge, 2019/*Number of Vocational High School by Rural/Urban Village in Moronge Subdistrict, 2019* 68
- 7.1.13 Banyaknya Akademi/Perguruan Tinggi Menurut Desa/Kelurahan di Kecamatan Moronge, 2019/*Number of Academy/College by Rural/Urban Village in Moronge Subdistrict, 2019* 69
- 7.1.14 Kemudahan Untuk Mencapai Sarana Pendidikan Terdekat Bagi Desa/Kelurahan yang Tidak Ada Sarana Pendidikan Menurut Desa/Kelurahan dan Jenjang Pendidikan di Kecamatan Moronge, 2019/*Ease to Reach the Nearest Educational Facilities for Rural/Urban Village Where There is No Educational Facilities by Rural/Urban Village and Educational Level in Moronge Subdistrict, 2019* 70
- 7.1.15 Banyaknya Sarana Kesehatan Menurut Desa/Kelurahan dan Jenis Sarana Kesehatan di Kecamatan Moronge, 2019/*Number of Health Facilities by Rural/Urban Village and Kind of Health Facilities in Moronge Subdistrict, 2019* 72
- 7.1.16 Kemudahan Mencapai Sarana Kesehatan Terdekat Bagi Desa/Kelurahan yang Tidak ada Sarana Kesehatan Menurut Desa/Kelurahan dan Jenis Sarana Kesehatan di Kecamatan Moronge, 2019/*Ease to Reach the Nearest Health Facilities for Rural/Urban Village Where There is No by Rural/Urban Village and Kind of Health Facilities in Moronge Subdistrict, 2019* 74
- 7.1.17 Banyaknya Warga Penderita Gizi Buruk Menurut Desa/Kelurahan di Kecamatan Moronge, 2017 dan 2018/*Number of People Sufferers of Malnutrition by Rural/Urban Village in Moronge Subdistrict, 2017 and 2018* 76
- 7.1.18 Banyaknya Kejadian Bencana Alam Menurut Desa/Kelurahan dan Jenis Bencana Alam di Kecamatan Moronge, 2018/*Number of Natural Disaster by Rural/Urban Village and Kind of Natural Disaster in Moronge Subdistrict, 2018* 77
- 7.1.19 Banyaknya Korban Jiwa Akibat Bencana Alam Menurut Desa/Kelurahan dan Jenis Bencana Alam di Kecamatan Moronge, 2018/*Number of Fatalities Due to Natural Disaster by Rural/Urban Village and Kind of Natural Disaster in Moronge Subdistrict, 2018* 80

7.1.20	Keberadaan Fasilitas/Upaya Antisipasi/Mitigasi Bencana Alam Menurut Desa/Kelurahan di Kecamatan Moronge, 2019/ <i>The Existence of Facilities/Efforts of Anticipate/Mitigate Natural Disaster by Rural/Urban Village in Moronge Subdistrict, 2019</i>	83
7.1.21	Banyaknya Sarana dan Prasarana Ekonomi Menurut Desa/Kelurahan di Kecamatan Moronge, 2019/ <i>Number of Economic Facilities and Infrastructure by Rural/Urban Vilage in Moronge Subdistrict, 2019</i>	85
7.1.22	Banyaknya Sarana Lembaga Keuangan yang Beroperasi Menurut Desa/Kelurahan di Kecamatan Moronge, 2019/ <i>Number of Financial Facilities that Operate by Rural/Urban Village in Moronge Subdistrict, 2019</i>	88
7.1.23	Banyaknya Koperasi yang Masih Aktif Menurut Desa/Kelurahan di Kecamatan Moronge, 2019/ <i>Number of Cooperative are Still Active by Rural/Urban Vilage in Moronge Subdistrict, 2019</i>	89
7.1.24	Banyaknya Embung Desa Menurut Desa/Kelurahan di Kecamatan Moronge, 2018 dan 2019/ <i>Number of Village Reservoirs by Rural/Urban Village in Moronge Subdistrict, 2018 and 2019</i>	90
7.1.25	Jumlah Menara dan Operator Layanan Komunikasi Telepon Seluler Serta Kondisi Sinyal Telepon Seluler Menurut Desa/Kelurahan di Kecamatan Moronge, 2019/ <i>Number of Tower and Cellular Telephone Communication Service Operator and The Condition of Cell Phone Signal by Rural/Urban Village in Moronge Subdistrict, 2019</i>	91
7.1.26	Banyaknya Desa/Kelurahan yang Memiliki Kelompok Kegiatan Olahraga Menurut Jenis Olahraga dan Ketersediaan Fasilitas/Lapangan Olahraga di Kecamatan Moronge, 2019/ <i>Number of Rural/Urban Village Have Sport Activity Group by Kind of Sport and existence Facilities/Field in Moronge Subdistrict, 2019</i>	92
7.1.27	Sarana Transportasi Antar Desa/Kelurahan Menurut Desa/Kelurahan di Kecamatan Moronge, 2019/ <i>Transporatation Facilities between Rural/Urban Village by Rural/Urban Village in Moronge Subdistrict, 2019</i>	93

- 7.1.28 Kondisi Jalan Darat Antar Desa/Kelurahan Menurut Desa/Kelurahan di Kecamatan Moronge, 2019/*Road Condition between Rural/Urban Village by Rural/Urban Village in Moronge Subdistrict, 2019* 94
- 7.1.29 Keberadaan Kantor Pos/Pos Pembantu/Rumah Pos dan Perusahaan/Agen Jasa Ekspedisi Swasta Menurut Desa/Kelurahan di Kecamatan Moronge, 2019/*The Existence of Pos Office/Subsidiary of Pos Office/Pos House and Company/Service Agent Expedition by Rural/Urban Village in Moronge Subdistrict, 2019* 95

<https://talaudkab.bps.go.id>

<https://talaudkab.bps.go.id>

DAFTAR GAMBAR/*LIST OF FIGURES*

	halaman <i>page</i>
1 Luas Wilayah Menurut Desa/Kelurahan di Kecamatan Moronge (km ²), 2019/ <i>Total Area by Rural Village/Urban Village In Moronge Subdistrict (km²),2019</i>	3

<https://talaudkab.bps.go.id>

<https://talaudkab.bps.go.id>

PENJELASAN UMUM/EXPLANATORY NOTES

Tanda-tanda, satuan-satuan, dan lain-lainnya yang digunakan dalam publikasi ini adalah sebagai berikut:

Symbols, measurement units, and acronyms which are used in this publication, are as follows:

1. TANDA-TANDA/SYMBOLS

Data tidak tersedia/ <i>Data not available</i>	:	...
Tidak ada atau nol / <i>Null or zero</i>	:	—
Data dapat diabaikan/ <i>Data negligible</i>	:	0
Tanda decimal/ <i>Decimal point</i>	:	,
Data tidak dapat ditampilkan/ <i>Not applicable</i>	:	NA
Angka perkiraan/ <i>Estimated figures</i>	:	e
Angka sementara/ <i>Preliminary figures</i>	:	x
Angka sangat sementara/ <i>Very preliminary figures</i>	:	xx
Angka diperbaiki/ <i>Revised figures</i>	:	r

2. SATUAN/UNITS

barel/ <i>barrel</i>	:	158,99 liter/ <i>litres</i> = $1/6,2898 \text{ m}^3$
hektar (ha)/ <i>hectare (ha)</i>	:	10 000 m ²
kilometer (km)/ <i>kilometres (km)</i>	:	1 000 meter/ <i>meters</i> (m)
knot/ <i>knot</i>	:	1,8523 km/jam (km/hour)
kuintal/ <i>quintal</i>	:	100 kg
KWh	:	1 000 Watt <i>hour</i>
MWh	:	1 000 KWh
liter (untuk beras)/ <i>litre (for rice)</i>	:	0,80 kg
ons/ <i>ounce</i>	:	28,31 gram/ <i>grams</i>
ton	:	1 000 kg

Satuan lain: buah, dus, butir, helai/lembar, kaleng, batang, pulsa, ton kilometer (ton-km), jam, menit, persen (%).

Other units: unit, pack, pieces, sheet, tin, pulse, ton-kilometres(ton-km), hour, minute, percent (%).

Perbedaan angka di belakang koma disebabkan oleh pembulatan angka.

The difference in decimal numbers is caused by rounding.

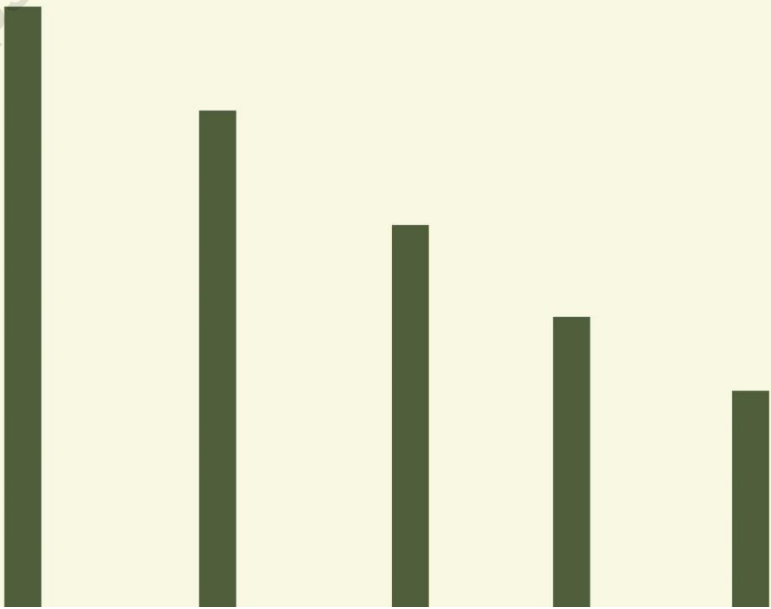


1

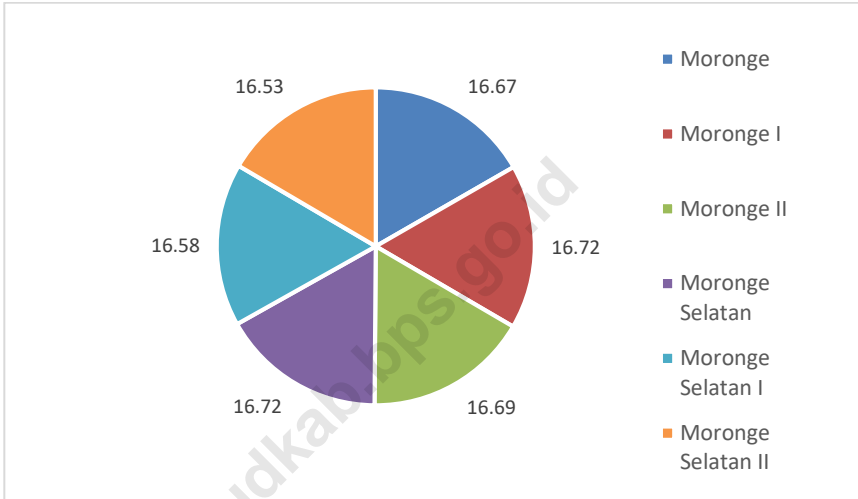
Keadaan Geografi

Geography Condition

<https://talaudnewsbps.com/id>



Gambar 1 Luas Wilayah Menurut Desa/Kelurahan di Kecamatan Moronge (km²), 2019
Picture **Total Area by Rural Village/Urban Village In Moronge Subdistrict (km²),2019**



1.1 KEADAAN GEOGRAFI/GEOGRAPHY CONDITION

Tabel 1.1.1 Luas Wilayah Menurut Desa/Kelurahan di Kecamatan Moronge, 2019
Total Area by Rural Village/Urban Village in Moronge Subdistrict, 2019

Desa/Kelurahan <i>Rural/urban villages</i>	Luas (km²) <i>Total Area (square.km)</i>	Persentase terhadap luas Kecamatan <i>Percentage to subdistrict's Area</i>
(1)	(2)	(3)
1. Moronge	9,38	16,67
2. Moronge I	9,36	16,72
3. Moronge II	9,34	16,69
4. Moronge Selatan	9,36	16,72
5. Moronge Selatan I	9,28	16,58
6. Moronge Selatan II	9,25	16,53
Kecamatan Moronge	55,97	100

Sumber/Source: Kantor Kecamatan Moronge

Tabel 1.1.2 Jarak Desa/Kelurahan ke Ibukota Kecamatan Moronge, 2019
Table *The Distance of rural village/urban village to the Capital of Moronge Subdistrict, 2019*

	Desa/Kelurahan <i>Rural/urban villages</i>	Jarak ke ibukota kecamatan/ <i>Distance to capital of subdistrict</i>
	(1)	(2)
1.	Moronge	-
2.	Moronge I	100 m
3.	Moronge II	200 m
4.	Moronge Selatan	500 m
5.	Moronge Selatan I	1000 m
6.	Moronge Selatan II	1200 m

Sumber/Source: Desa/Kelurahan Kecamatan Moronge

Halaman ini sengaja dikosongkan

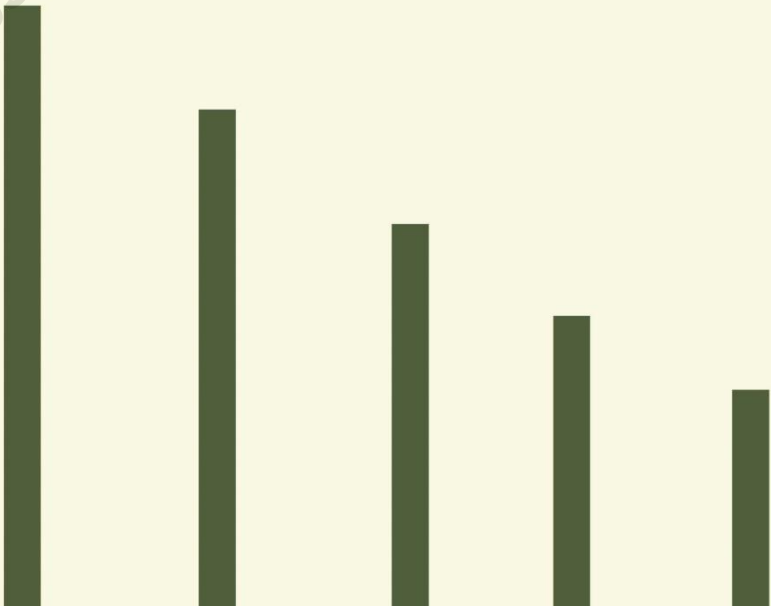
<https://talaudkab.bps.go.id>

2

Pemerintahan

Government

<https://talaudku.blogspotid>



2.1 WILAYAH ADMINISTRATIF/*ADMINISTRATIVE AREA*

Tabel 2.1.1 Jumlah SLS Menurut Desa/Kelurahan di Kecamatan Moronge, 2019
Table *Number Of SLS by Rural Village/Urban Village in Moronge Subdistrict, 2019*

Desa/Kelurahan <i>Rural/urban villages</i>	SLS
(1)	(2)
1. Moronge	3
2. Moronge I	3
3. Moronge II	3
4. Moronge Selatan	3
5. Moronge Selatan I	3
6. Moronge Selatan II	3
Jumlah / Total	18

Sumber/*Source* : Desa/Kelurahan se-Kecamatan Moronge

2.2 SUMBER DAYA MANUSIA/*HUMAN RESOURCES*

Tabel 2.2.1 Komposisi personel kantor Camat di Kecamatan Moronge, 2019
Table ***Personel Compotition of Subdistrict Office in Moronge Subdistrict, 2019***

	Nama/Name	Pangkat/Golongan Rank/Class	Jabatan/Position
	(1)	(2)	(3)
1.	Samuel H. Majusip, S.Sos	Pembina/IVa	Camat
2.	Geritje C. Bee, SH	Penata Tingkat I/IIId	Sekretaris
3.	Macsi J. Mamarodia	Penata Tingkat I/IIId	Kepala Seksi
4.	Sonya J.R. Kereh	Penata Tingkat I/IIId	Kepala Seksi
5.	Hortensi Marila	Penata/IIId	Kepala Seksi
6.	Agustinus S. Rumouw, SH	Penata/IIId	Kepala Seksi
7.	Fransiskus Wowiling, S.Kom	Penata Muda Tk. I/IIId	Kepala Subbagian
8.	Yohanis Larumpaa, SST	Penata Muda/IIId	Staf
9.	Vera A. Ginto, A.Md.Ts	Penata Muda/IIId	Staf
10.	Griet W. Tingginehe	Pengatur Tingkat I/IIId	Staf
11.	Anita Unsong	Pengatur Tingkat I/IIId	Staf
12.	Max A. Arundaa	Pengatur Tingkat I/IIId	Staf
13.	Pitertje J. M. Paru	Pengatur Tingkat I/IIId	Staf
14.	Fredy Binilang	Pengatur/IIId	Staf
15.	Wihelmus N. Saripada	Pengatur/IIId	Staf
16.	Yohanis Larumpaa, SST	Penata Muda/IIId	Staf
17.	Alexander Matoneng	Pengatur/IIId	Staf
18.	Maria A.J. Makarilan	Pengatur/IIId	Staf

Lanjutan Tabel/Continued Tabel 2.2.1

(Lanjutan / Continued)

Nama/Name	Pangkat/Golongan Rank/Class	Jabatan/Position
(1)	(2)	(3)
19. Getrisia L. Manege	Pengatur/Ilc	Staf
20. Arfhan S. Londo	Pengatur/Ilc	Staf
21. Rosdiana Sarempaa	Pengatur Muda Tk. 1/Ilb	Staf

Sumber : Kantor Kecamatan

Source : Subdistrict Office

Tabel 2.2.2 Nama Kepala Desa/Lurah dan Sekretaris Desa/Lurah di Kecamatan Moronge, 2019
Name of Rural/Urban villages chief and Rural/Urban Villages Secretary in Moronge Subdistrict, 2019

Desa/Kelurahan Rural/Urban villages	Nama Kepala Desa/Lurah Name of Rural/Urban villages chief	Nama Sekretaris Desa/Lurah Name of Rural/Urban villages Secretary
(1)	(2)	(3)
1. Moronge	Frits Lumendek	Jane Umbeang
2. Moronge I	Silas Direno	Hortini Lambi
3. Moronge II	Jantje Marune	Petrus Masarima
4. Moronge Selatan	Daniel S. Taasiringan	Marlone Rompah
5. Moronge Selatan I	Ferdy Tempo	Paulus Diamanis
6. Moronge Selatan II	Yustin Larawo	Michael Lomboan

Sumber : Desa/Kelurahan Kecamatan Moronge

Source : Rural/Urban villages in Moronge Subdistrict

Tabel 2.2.3 Jumlah Pegawai Negeri Sipil Menurut Dinas/Instansi Pemerintah dan Jenis Kelamin Di Kecamatan Moronge, 2019
Table Number Of Civil Servants According to Agency Government and Gender In Moronge Subdistrict, 2019

Dinas/Instansi Agency Government	Jenis Kelamin/Gender		
	Laki-Laki Male	Perempuan Female	Jumlah Total
(1)	(2)	(3)	(4)
1. Kantor Kecamatan	13	8	21
2. Puskesmas Moronge
3. UPTD Pendidikan Kec.Moronge	2	5	7
4. UPTD Pertanian Kec.Moronge	2		2
5. Polsek Moronge
6. PLKB Kec.Moronge	0	1	1
Jumlah/Total			

Sumber : Dinas/UPTD di Kecamatan Moronge

Source : Agency/UPTD in Moronge Subdistrict

Tabel 2.2.4 Jumlah Pegawai Negeri Sipil di Kantor Kecamatan Moronge Menurut Pendidikan Tertinggi yang ditamatkan, 2019
Table Number of Civil Servants at the Moronge Subdistrict Office According to the Education of the Supreme Being and Gender, 2019

Pendidikan Terakhir <i>Educational Attainment</i>	Jenis Kelamin/Gender		
	Laki-Laki <i>Male</i>	Perempuan <i>Female</i>	Jumlah <i>Total</i>
(1)	(2)	(3)	(4)
Sampai dengan SD <i>Up to Primary School</i>	-	-	-
SLTP/Sederajat <i>General/Vocational Junior High School</i>	-	-	-
SMA/Sederajat <i>General/Vocational Senior High School</i>	8	6	14
Diploma I,II <i>Diploma I,II</i>	1	-	1
Diploma III/Sarjana Muda <i>Diploma III/Bachelor</i>	-	1	1
Tingkat Sarjana/Doktor/Ph.d <i>University Graduates</i>	4	1	5
Jumlah/Total	13	8	21

Sumber : Kantor Kecamatan

Source : Subdistrict Office

Tabel 2.2.5 Jumlah Perangkat Desa/Kelurahan Menurut Jenis Kelamin di Kecamatan Moronge, 2019
Name of Rural/Urban villages Officials by Gender in Moronge Subdistrict, 2019

	Desa/Kelurahan Rural/Urban villages	Laki-Laki Male	Perempuan Female	Jumlah Total
	(1)	(2)	(3)	(4)
1.	Moronge	8	3	11
2.	Moronge I	7	3	10
3.	Moronge II	10	1	11
4.	Moronge Selatan	8	3	11
5.	Moronge Selatan I	8	4	12
6.	Moronge Selatan II	8	3	11
Jumlah/Total		49	17	66

Sumber/Source: Desa / Kelurahan Kecamatan Moronge

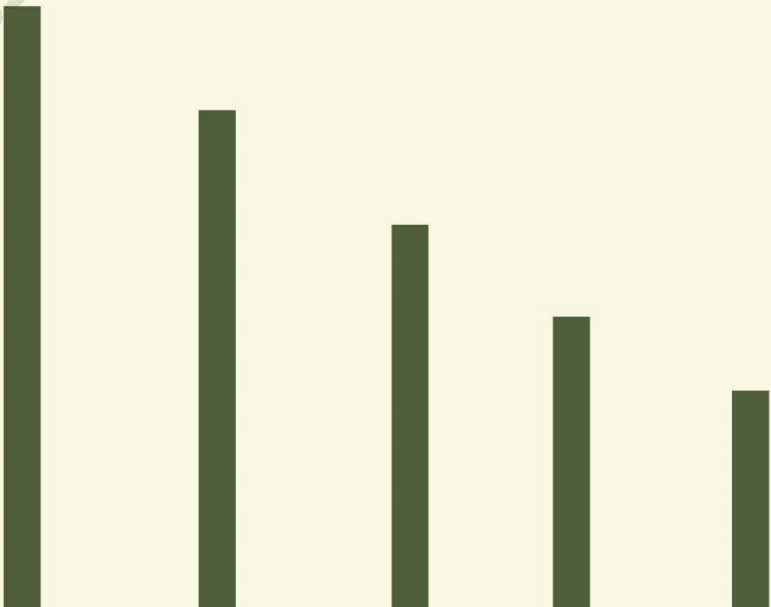
<https://talaudkab.bps.go.id>

3

Kependudukan dan Ketenagakerjaan

Population and Employment

<https://talentkampus.id>



<https://talaudkab.bps.go.id>

3.1 PENDUDUK/*POPULATION*

Tabel 3.1.1 Jumlah Penduduk Dan Rasio Jenis Kelamin Menurut Desa/Kelurahan di Kecamatan Moronge, 2019
Population And Sex Ratio By Rural/Urban Village In Moronge Subdistrict, 2019

Desa/Kelurahan <i>Rural/Urban Village</i>	Jenis Kelamin <i>Gender</i>			Rasio Jenis Kelamin <i>Sex Ratio</i>
	Laki-Laki <i>Male</i>	Perempuan <i>Female</i>	Jumlah <i>Total</i>	
(1)	(2)	(3)	(4)	(5)
1. Moronge	403	382	784	105,50
2. Moronge I	268	273	541	98,16
3. Moronge II	325	312	637	104,16
4. Moronge Selatan	377	364	741	103,57
5. Moronge Selatan I	296	314	610	94,27
6. Moronge Selatan II	397	341	738	116,42
Kecamatan Moronge	2 066	1 986	4 052	104,03

Sumber : Desa/Kelurahan di Kecamatan Moronge

Source : *Rural/Urban Villages in Moronge Subdistrict*

Tabel 3.1.2 Jumlah Kepala Keluarga (KK) dan Penduduk Menurut Desa/Kelurahan di Kecamatan Moronge, 2019
Table Number of family heads (KK) and Population by Rutral/Urban village in Moronge Subdistrict, 2019

Desa/Kelurahan Rural/Urban Village	Kepala Keluarga Heads of family	Penduduk Population
(1)	(2)	(3)
1. Moronge	242	784
2. Moronge I	156	541
3. Moronge II	184	637
4. Moronge Selatan	220	741
5. Moronge Selatan I	205	610
6. Moronge Selatan II	216	738
Kecamatan Moronge	1 123	4 052

Sumber : Desa/Kelurahan di Kecamatan Moronge

Source : Rural/Urban Villages in Moronge Subdistrict

Tabel 3.1.3 Jumlah Penduduk Menurut Kelompok Umur Dan Jenis Kelamin Di Kecamatan Moronge, 2019
Population by Age Group and Gender in Moronge Subdistrict, 2019

Kelompok Umur <i>Age Group</i>	Jenis Kelamin/ <i>Gender</i>		
	Laki-laki <i>Male</i>	Perempuan <i>Female</i>	Jumlah <i>Total</i>
(1)	(2)	(3)	(4)
0 – 04	97	104	201
5 – 09	162	133	295
10 – 14	168	178	346
15 – 19	178	192	370
20 – 24	175	141	316
25 – 29	164	151	315
30 – 34	141	150	291
35 – 39	171	160	331
40 – 44	192	162	354
45 – 49	119	128	247
50 – 54	127	126	253
55 – 59	109	126	235
60 – 64	105	108	213
65 – 69	65	65	130
70+	76	95	170
Jumlah / <i>Total</i>	2 066	1 986	4052

Sumber : Desa/Kelurahan di Kecamatan Moronge

Source : Rural/Urban Villages in Moronge Subdistrict

Tabel 3.1.4 Jumlah Kelahiran, Kematian, Pindah Masuk dan Pindah Keluar Menurut Desa/Kelurahan di Kecamatan Moronge, 2019
Number of Births, Deaths, Moving In and Moving Out by Rural/Urban Village in Moronge Subdistrict, 2019

Desa/Kelurahan Rural/Urban Village	Kelahiran/Birth	Kematian/ Death	Pindah Masuk/ Moving In	Pindah Keluar/ Moving Out
(1)	(2)	(3)	(4)	(5)
1. Moronge
2. Moronge I
3. Moronge II
4. Moronge Selatan
5. Moronge Selatan I
6. Moronge Selatan II
Kecamatan Moronge

Sumber : Desa/Kelurahan di Kecamatan Moronge

Source : Rural/Urban Villages in Moronge Subdistrict

3.2 KETENAGAKERJAAN/*EMPLOYMENT*

Tabel 3.2.1 Jumlah Penduduk Bekerja Menurut Desa/Kelurahan dan Jenis Mata Pencaharian di Kecamatan Moronge, 2019
Table *Number of Working Population by Rural/Urban Village and Main Livelihood in Moronge Subdistrict, 2019*

Desa/Kelurahan Rural/Urban Village	Petani Farmer	Pedagang Trader	PNS Civil Servant	Swasta Private	Lainnya Others
(1)	(2)	(3)	(4)	(5)	(5)
1. Moronge	160	25	35	5	12
2. Moronge I	139	24	32	31	61
3. Moronge II	151	35	22	6	56
4. Moronge Selatan	130	24	65	36	69
5. Moronge Selatan I	131	11	40	6	29
6. Moronge Selatan II	130	14	39	3	104
Kecamatan Moronge	841	133	233	87	331

Sumber : Desa/Kelurahan di Kecamatan Moronge

Source : *Rural/Urban Villages in Moronge Subdistrict*

<https://talaudkab.bps.go.id>

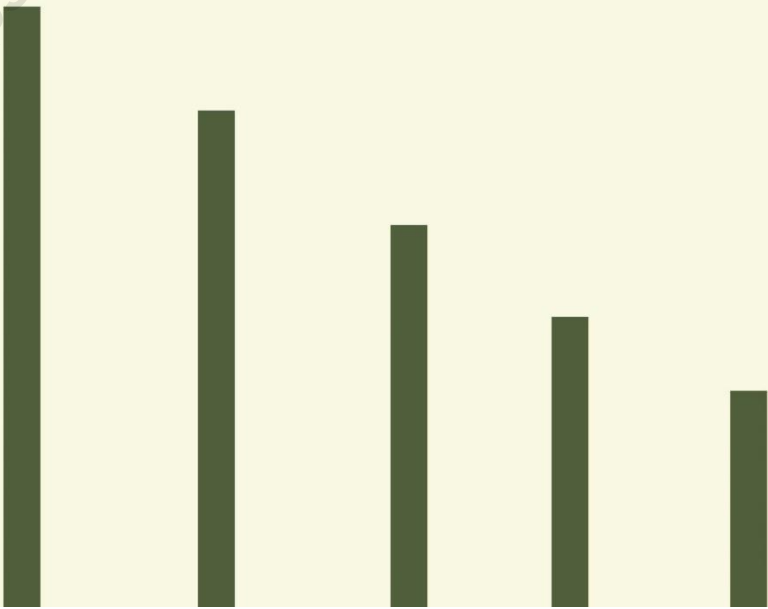


4

Sosial dan Kesejahteraan Rakyat

Social and Welfare

<https://ta.dukab.bps.go.id>



4.1 PENDIDIKAN/*EDUCATION*

Tabel 4.1.1 Jumlah Sekolah, Murid, Guru, Dan Rasio Murid-Guru Sekolah Dasar (SD) Menurut Desa/Kelurahan di Kecamatan Moronge, 2019
Number Of Schools, Students, Teachers, And Student-Teacher Ratio Of Primary Schools By Rural/Urban Villages In Moronge Subdistrict, 2019

<i>Desa/Kelurahan Rural/Urban Village</i>	<i>Sekolah Schools</i>	<i>Murid Students</i>	<i>Guru Teachers</i>	<i>Rasio Murid- Guru/ Student- Teacher Ratio</i>
(1)	(2)	(3)	(4)	(5)
1. Moronge	-	-	-	-
2. Moronge I	-	-	-	-
3. Moronge II	1	151	11	13,73
4. Moronge Selatan	1	84	7	12
5. Moronge Selatan I	1	90	10	9
6. Moronge Selatan II	-	-	-	-
Kecamatan Moronge	3	325	28	11,61

Sumber/*Source* : UPTD Dinas Pendidikan Kecamatan Moronge

Tabel 4.1.2 Jumlah Sekolah, Murid, Guru, Dan Rasio Murid-Guru Sekolah Menengah Pertama Menurut Desa/Kelurahan di Kecamatan Moronge, 2019
Number Of Schools, Students, Teachers, And Student-Teacher Ratio Of Junior High Schools By Rural/Urban Villages In Moronge Subdistrict, 2019

Desa/Kelurahan Rural/Urban Village	Sekolah Schools	Murid Students	Guru Teachers	Rasio Murid- Guru/Student- Teacher Ratio
(1)	(2)	(3)	(4)	(5)
1. Moronge	-	-	-	-
2. Moronge I	-	-	-	-
3. Moronge II	-	-	-	-
4. Moronge Selatan	-	-	-	-
5. Moronge Selatan I	1	191	19	10,05
6. Moronge Selatan II	-	-	-	-
Kecamatan Moronge	1	191	19	10,05

Sumber/Source : UPTD Dinas Pendidikan Kecamatan Moronge

Tabel 4.1.3 Jumlah Sekolah, Murid, Guru, Dan Rasio Murid-Guru Sekolah Menengah Atas Menurut Desa/Kelurahan di Kecamatan Moronge, 2019
Number Of Schools, Students, Teachers, And Student-Teacher Ratio Of Senior High Schools By Rural/Urban Villages In Moronge Subdistrict, 2019

Desa/Kelurahan <i>Rural/Urban Village</i>	Sekolah <i>Schools</i>	Murid <i>Students</i>	Guru <i>Teachers</i>	Rasio Murid- Guru/ <i>Student-Teacher Ratio</i>
(1)	(2)	(3)	(4)	(5)
1. Moronge	-	-	-	-
2. Moronge I	-	-	-	-
3. Moronge II	-	-	-	-
4. Moronge Selatan	-	-	-	-
5. Moronge Selatan I	1	179	42	4,26
6. Moronge Selatan II	-	-	-	-
Kecamatan Moronge	1	179	42	4,26

Sumber/*Source* : Sekolah SMA se-Kecamatan Moronge

Tabel 4.1.4 Jumlah Sekolah, Murid, Guru, Dan Rasio Murid-Guru Sekolah Menengah Kejuruan Menurut Desa/Kelurahan di Kecamatan Moronge, 2019
Number Of Schools, Students, Teachers, And School-Teacher Ratio Of Vocational High Schools By Rural/Urban Village In Moronge Subdistrict, 2019

Desa/Kelurahan Rural/Urban Village	Sekolah Schools	Murid Students	Guru Teachers	Rasio Murid- Guru/Student- Teacher Ratio
(1)	(2)	(3)	(4)	(5)
1. Moronge	-	-	-	-
2. Moronge I	-	-	-	-
3. Moronge II	-	-	-	-
4. Moronge Selatan	-	-	-	-
5. Moronge Selatan I	-	-	-	-
6. Moronge Selatan II	-	-	-	-
Kecamatan Moronge	-	-	-	-

Sumber/Source : Sekolah SMK se-Kecamatan Moronge

4.2 KESEHATAN/HEALTH

Tabel 4.2.1 Jumlah Fasilitas Kesehatan Menurut Desa/Kelurahan di Kecamatan Moronge, 2019
Number Of Health Facilities By Rural/Urban Village in Moronge Subdistrict, 2019

<i>Desa/Kelurahan Rural/Urban Village</i>	<i>Rumah Sakit Hospital</i>	<i>Puskesmas Public Health Center</i>	<i>Puskesmas Pembantu Subsidiary of Public Health Center</i>	<i>Posyandu Maternal & Child Health Center</i>	<i>Apotek Pharmacy</i>
(1)	(2)	(3)	(4)	(5)	(6)
1. Moronge	-	1	1	1	-
2. Moronge I	-	-	-	1	-
3. Moronge II	-	-	-	1	-
4. Moronge Selatan	-	-	1	1	-
5. Moronge Selatan I	-	-	-	1	-
6. Moronge Selatan II	-	-	-	1	-
Kecamatan Moronge	-	1	2	6	-

Sumber/Source : Puskesmas Kecamatan Moronge

Tabel 4.2.2 Jumlah Tenaga Kesehatan Menurut Desa/Kelurahan di Kecamatan Moronge, 2019
Table Number Of Health Personnel By Rural/Urban Village In Moronge Subdistrict, 2019

Desa/Kelurahan <i>Rural/Urban Village</i>	Tenaga Kesehatan/Health Personnel				
	Dokter <i>Doctor</i>	Perawat <i>Nurse</i>	Bidan <i>Midwife</i>	Farmasi <i>Pharmaceutical</i>	Ahli Gizi <i>Nutritionist</i>
(1)	(2)	(3)	(4)	(5)	(6)
1. Moronge	1	14	8	2	2
2. Moronge I	-	-	-	-	-
3. Moronge II	-	-	-	-	-
4. Moronge Selatan	-	-	-	-	-
5. Moronge Selatan I	-	-	-	-	-
6. Moronge Selatan II	-	-	-	-	-
Kecamatan Moronge	1	14	8	2	2

Sumber/Source : Puskesmas Kecamatan Moronge

4.3 AGAMA DAN SOSIAL LAINNYA/*RELIGION AND OTHER SOCIAL AFFAIRS*

Tabel 4.3.1 Jumlah Penduduk Menurut Desa/Kelurahan dan Agama Yang Dianut Di Kecamatan Moronge, 2019
Number of Population By Rural/Urban Village and Religion In Moronge Subdistrict, 2019

Desa/Kelurahan Rural/Urban Village	Islam Islam	Protestan Christian	Katolik Catholic	Hindu Hindu	Budha Buddha	Lainnya Other
(1)	(2)	(3)	(4)	(5)	(6)	(7)
1. Moronge	8	775	1	-	-	-
2. Moronge I	10	531	-	-	-	-
3. Moronge II	-	636	1	-	-	-
4. Moronge Selatan	6	725	10	-	-	-
5. Moronge Selatan I	-	610	-	-	-	-
6. Moronge Selatan II	-	734	4	-	-	-
Kecamatan Moronge	24	4011	24	-	-	-

Sumber : Desa/Kelurahan di Kecamatan Moronge

Source : *Rural/Urban Villages in Moronge Subdistrict*

Tabel 4.3.2 Jumlah Tempat Peribadatan Menurut Desa/Kelurahan di Kecamatan Moronge, 2019
Number Of Worship Facilities By Rural/Urban Village In Moronge Subdistrict, 2019

Desa/Kelurahan Rural/Urban Village	Masjid Mosque	Mushola Mushola	Gereja Protestan Protestant Church	Gereja Katholik Catholic Church	Pura Temple	Vihara Vihara
(1)	(2)	(3)	(4)	(5)	(6)	(7)
1. Moronge	-	-	5	-	-	-
2. Moronge I	-	-	1	-	-	-
3. Moronge II	-	-	1	-	-	-
4. Moronge Selatan	-	-	2	-	-	-
5. Moronge Selatan I	-	-	2	-	-	-
6. Moronge Selatan II	-	-	2	-	-	-
Kecamatan Moronge	-	-	13	-	-	-

Sumber : Desa/Kelurahan di Kecamatan Moronge
 Source : Rural/Urban Villages in Moronge Subdistrict

Tabel 4.3.3 Banyaknya Pasar, Toko, Warung/Kios dan Minimarket Menurut Desa/Kelurahan di Kecamatan Moronge, 2019
Table Number Of Markets, Stores, Stalls and Minimarkets By Rural/Urban Village In Moronge Subdistrict, 2019

Desa/Kelurahan Rural/Urban Village	Pasar Market	Toko Store	Warung/Kios Stall	Minimarket Minimarket
(1)	(2)	(3)	(4)	(7)
1. Moronge	-	-	15	-
2. Moronge I	-	-	11	-
3. Moronge II	-	-	4	-
4. Moronge Selatan	1	-	-	-
5. Moronge Selatan I	-	-	-	-
6. Moronge Selatan II	-	-	-	-
Kecamatan Moronge	1	-	45	-

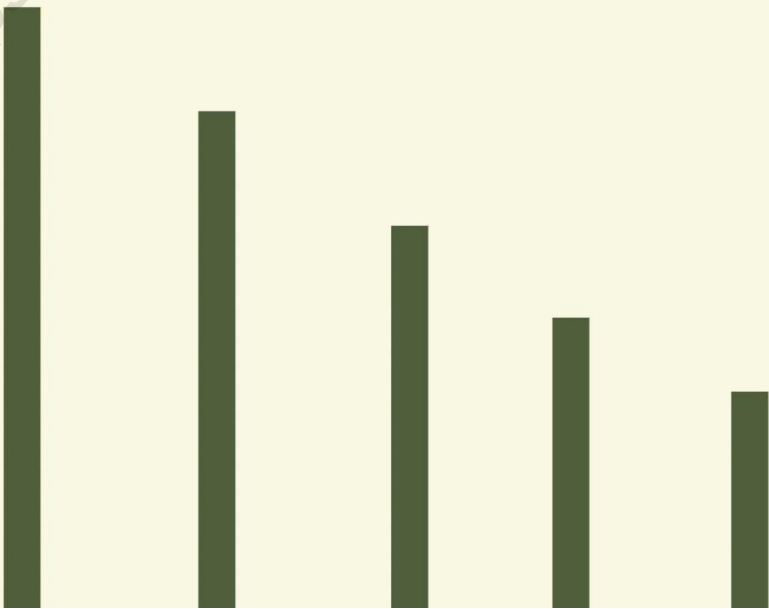
Sumber : Desa/Kelurahan di Kecamatan Moronge
 Source : Rural/Urban Villages in Moronge Subdistrict

<https://talaudkab.bps.go.id>

5

Pertanian, Peternakan, dan Perikanan

Agriculture, Livestock and Fishery



5.1 HORTIKULTURA/*HORTICULTURE*

Tabel 5.1.1 Luas Panen Tanaman Sayuran Menurut Desa/Kelurahan dan Jenis Tanaman di Kecamatan Moronge (Hektar), 2019
Harvested Area of Vegetables by Rural/Urban Village and Kind of Plant in Moronge Subdistrict (Hectare), 2019

Desa/Kelurahan <i>Rural/Urban Village</i>	Bawang Merah <i>Shallot</i>	Cabai Rawit <i>Cayenne Pepper</i>	Cabai Besar <i>Big Chili</i>	Tomat <i>Tomato</i>	Bawang Daun <i>Spring Onion</i>
(1)	(2)	(3)	(4)	(5)	(6)
1. Moronge	0,20	1,25	-	1,50	0,10
2. Moronge I	0,10	1,75	-	2,25	0,10
3. Moronge II	0,10	1	-	0,75	0,10
4. Moronge Selatan	0,10	1	-	0,75	0,10
5. Moronge Selatan I	0,15	1,40	-	2,50	0,10
6. Moronge Selatan II	0,25	1,50	-	2,25	0,10
Jumlah	0,80	7,90	-	10	0,60

Sumber/*Source* : UPTD Pertanian Kecamatan Moronge

(Lanjutan Tabel 5.1.1)

Desa/Kelurahan Rural/Urban Village	Kangkung Kangkung	Terong Eggplant	Kacang Panjang Long Beans	Ketimun Cucumber	Bayam Spinach
(1)	(7)	(8)	(9)	(10)	(11)
1. Moronge	5,5	1,10	1	0,25	0,10
2. Moronge I	5,25	1,75	1,25	0,40	0,10
3. Moronge II	3,25	1	0,50	0,20	0,10
4. Moronge Selatan	2,10	1	1	0,20	0,10
5. Moronge Selatan I	2,50	1,80	1,50	0,50	0,20
6. Moronge Selatan II	3,25	1,75	1,75	0,50	0,20
Jumlah	3,25	7,90	6	2,05	0,80

Sumber/Source : UPTD Pertanian Kecamatan Moronge

Tabel 5.1.2 **Produksi Tanaman Sayuran Menurut Desa/Kelurahan dan Jenis Tanaman di Kecamatan Moronge (ton), 2019**
Production of Vegetables by Rural/Urban Village and Kind of Plant in Moronge Subdistrict (ton), 2019

Desa/Kelurahan <i>Rural/Urban Village</i>	Bawang Merah <i>Shallot</i>	Cabai Rawit <i>Cayenne Pepper</i>	Cabai Besar <i>Big Chili</i>	Tomat <i>Tomato</i>	Bawang Daun <i>Spring Onion</i>
(1)	(2)	(3)	(4)	(5)	(6)
1. Moronge	0,7	3,7	-	6	0,3
2. Moronge I	0,35	5	-	11	0,3
3. Moronge II	0,35	3	-	4,5	0,3
4. Moronge Selatan	0,35	3	-	4,5	0,3
5. Moronge Selatan I	0,45	5	-	12,5	0,3
6. Moronge Selatan II	0,75	5,5	-	11	0,3
Jumlah	2,95	24,2	-	49,5	1,5

Sumber/Source : UPTD Pertanian Kecamatan Moronge

(Lanjutan Tabel 5.1.2)

Desa/Kelurahan Rural/Urban Village	Kangkung Kangkung	Terong Eggplant	Kacang Panjang Long Beans	Ketimun Cucumber	Bayam Spinach
(1)	(7)	(8)	(9)	(10)	(11)
1. Moronge
2. Moronge I
3. Moronge II
4. Moronge Selatan
5. Moronge Selatan I
6. Moronge Selatan II
Jumlah

Sumber/Source : UPTD Pertanian Kecamatan Moronge

Tabel 5.1.3 Luas Panen Tanaman Biofarmaka Menurut Desa/Kelurahan dan Jenis Tanaman di Kecamatan Moronge (m²), 2019
Table *Harvested Area of Medical Plants by Rural/Urban Village and Kind of Plant in Moronge Subdistrict (m²), 2019*

Desa/Kelurahan <i>Rural/Urban Village</i>	Jahe <i>Ginger</i>	Kunyit <i>Turmeric</i>	Laos <i>Galanga</i>	Temulawak <i>Curcuma</i>
(1)	(2)	(3)	(4)	(5)
1. Moronge
2. Moronge I
3. Moronge II
4. Moronge Selatan
5. Moronge Selatan I
6. Moronge Selatan II
Jumlah

Sumber/Source : UPTD Pertanian Kecamatan Moronge

Tabel 5.1.4 **Produksi Tanaman Biofarmaka Menurut Desa/Kelurahan dan Jenis Tanaman di Kecamatan Moronge (kg), 2019**
Table **Production of Medical Plants by Rural/Urban Village and Kind of Plant in Moronge Subdistrict (kg), 2019**

Desa/Kelurahan Rural/Urban Village	Jahe Ginger	Kunyit Turmeric	Laos Galanga	Temulawak Curcuma
(1)	(2)	(3)	(4)	(5)
1. Moronge
2. Moronge I
3. Moronge II
4. Moronge Selatan
5. Moronge Selatan I
6. Moronge Selatan II
Jumlah

Sumber/Source : UPTD Pertanian Kecamatan Moronge

5.2 PERKEBUNAN/*ESTATE CROPS*

Tabel 5.2.1 Jumlah Pohon Tanaman Perkebunan Menurut Desa/Kelurahan dan Jenis Tanaman di Kecamatan Moronge, 2019
Number of Tree Estate Crops by Rural/Urban Village and Kind of Crop In Moronge Subdistrict, 2019

Desa/Kelurahan <i>Rural/Urban Village</i>	Kelapa <i>Coconut</i>	Cengkeh <i>Clove</i>	Pala <i>Nutmeg</i>
(1)	(2)	(3)	(5)
1. Moronge
2. Moronge I
3. Moronge II
4. Moronge Selatan
5. Moronge Selatan I
6. Moronge Selatan II
Jumlah

Sumber/*Source* : UPTD Pertanian Kecamatan Moronge

Tabel 5.2.2 **Produksi Tanaman Perkebunan Menurut Desa/Kelurahan dan Jenis Tanaman di Kecamatan Moronge (ton), 2019**
Table **Production of Estate Crops by Rural/Urban Village and Kind of Crop In Moronge Subdistrict (ton), 2019**

Desa/Kelurahan Rural/Urban Village	Kelapa Coconut	Cengkeh Clove	Pala Nutmeg
(1)	(2)	(3)	(5)
1. Moronge
2. Moronge I
3. Moronge II
4. Moronge Selatan
5. Moronge Selatan I
6. Moronge Selatan II
Jumlah

Sumber/Source : UPTD Pertanian Kecamatan Moronge

5.3 PETERNAKAN/LIVESTOCK

Tabel 5.3.1 Populasi Ternak Menurut Desa/Kelurahan dan Jenis Ternak Di Kecamatan Moronge, 2019
Livestock Population by Rural/Urban Village and Kind of Livestock In Moronge Subdistrict, 2019

Desa/Kelurahan Rural/Urban Village	Sapi Cow	Kambing Goat	Babi Pig	Anjing Dog
(1)	(2)	(3)	(4)	(5)
1. Moronge
2. Moronge I
3. Moronge II
4. Moronge Selatan
5. Moronge Selatan I
6. Moronge Selatan II
Jumlah

Sumber/Source : UPTD Pertanian Kecamatan Moronge

Tabel 5.3.2 Populasi Unggas Menurut Desa/Kelurahan dan Jenis Ternak Di Kecamatan Moronge, 2019
Poultry Population by Rural/Urban Village and Kind of Poultry In Moronge Subdistrict, 2019

Desa/Kelurahan Rural/Urban Village	Itik Manila Manila Duck	Itik Jawa Javanese Duck	Ayam Pedaging Broiler	Ayam Petelur Laying Chicken	Ayam Kampung Kampung Chicken
(1)	(2)	(3)	(4)	(5)	(6)
1. Moronge
2. Moronge I
3. Moronge II
4. Moronge Selatan
5. Moronge Selatan I
6. Moronge Selatan II
Jumlah

Sumber/Source : UPTD Pertanian Kecamatan Moronge

5.4 PERIKANAN/*FISHERY*

Tabel 5.4.1 Jumlah Rumah Tangga Perikanan Tangkap Menurut Desa/Kelurahan dan Subsektor di Kecamatan Moronge, 2019
Number of Fish Capture Households by Rural/Urban Village and Subsector In Moronge Subdistrict, 2019

Desa/Kelurahan <i>Rural/Urban Village</i>	Perikanan Laut <i>Marine Fisheries</i>	Perairan Umum <i>Inland Water</i>	Jumlah <i>Total</i>
(1)	(3)	(5)	(7)
1. Moronge
2. Moronge I
3. Moronge II
4. Moronge Selatan
5. Moronge Selatan I
6. Moronge Selatan II
Kecamatan Moronge

Sumber/*Source* : UPTD Pertanian Kecamatan Moronge

Tabel 5.4.2 **Produksi Perikanan Tangkap Menurut Desa/Kelurahan dan Subsektor di Kecamatan Moronge, 2019**
Production of Fish Capture by Rural/Urban Village and Subsector In Moronge Subdistrict, 2019

Desa/Kelurahan <i>Rural/Urban Village</i>	Perikanan Laut <i>Marine Fisheries</i>	Perairan Umum <i>Inland Water</i>	Jumlah <i>Total</i>
(1)	(3)	(5)	(7)
1. Moronge
2. Moronge I
3. Moronge II
4. Moronge Selatan
5. Moronge Selatan I
6. Moronge Selatan II
Kecamatan Moronge

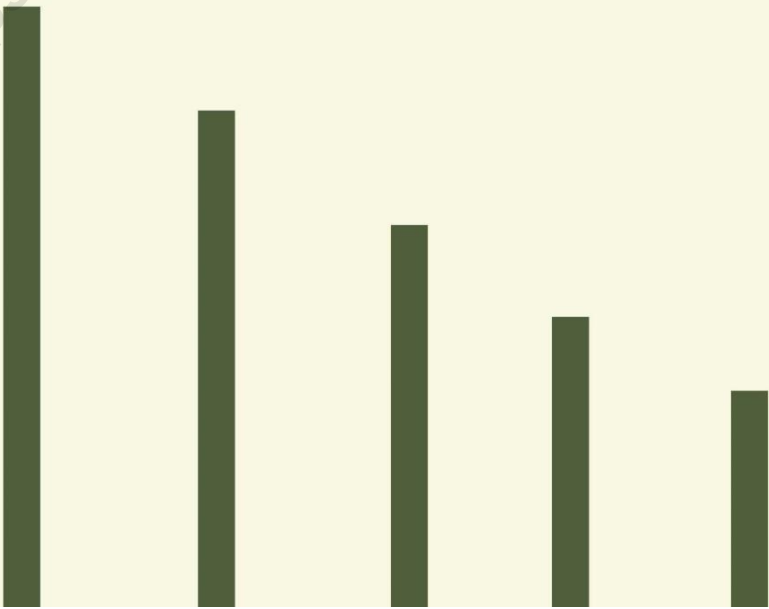
Sumber/Source : UPTD Pertanian Kecamatan Moronge

6

Pariwisata

Tourism

<https://talaudkab.bps.go.id>



6.1 PARIWISATA/TOURISM

Tabel 6.1.1 Jumlah Restoran, Rumah Makan, Warung Makan dan Lainnya Menurut Desa/Kelurahan di Kecamatan Moronge, 2019
Number of Restaurants, Food Stalls and Others by Rural/Urban Village in Moronge Subdistrict, 2019

Desa/Kelurahan Rural/Urban Village	Restoran Restaurant	Rumah Makan Restaurant	Warung Makan Food Stalls	Lainnya Others
(1)	(2)	(3)	(4)	(5)
1. Moronge	-	-	1	-
2. Moronge I	-	-	-	-
3. Moronge II	-	-	-	-
4. Moronge Selatan	-	-	-	-
5. Moronge Selatan I	-	-	-	-
6. Moronge Selatan II	-	-	-	-
<i>Jumlah / Total</i>	-	-	1	-

Sumber/Source : Desa/Kelurahan di Kecamatan Moronge

Tabel 6.1.2 Lokasi Objek Wisata di Kecamatan Moronge, 2019

Table Location of Tourism Objects in Kepulauan Talaud Regency, 2019

Desa/Kelurahan Rural/Urban Village	Obyek / Object
(1)	(2)
-	-
-	-

Sumber/Source : Desa/Kelurahan di Kecamatan Moronge

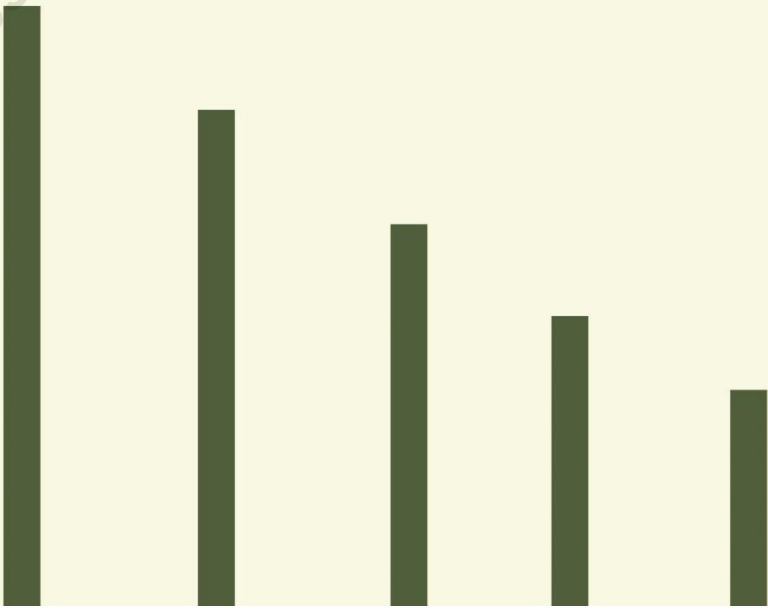


7

Potensi Desa

Village Potential

<https://talaudkab.go.id>



7.1 POTENSI DESA/VILLAGE POTENTIAL

Tabel 7.1.1 Banyaknya Keluarga Menurut Desa/Kelurahan dan Jenis Pengguna Listrik di Kecamatan Moronge, 2019
Table *Number of Families by Rural/Urban Village and Type of Electricity User in Moronge Subdistrict, 2019*

Desa/Kelurahan <i>Rural/Urban Village</i>	Pengguna Listrik/ <i>Electricity User</i>			Bukan Pengguna Listrik
	PLN	Non-PLN	Jumlah	
(1)	(2)	(3)	(4)	(5)
1. Moronge	238	-	238	-
2. Moronge I	186	-	186	-
3. Moronge II	187	-	187	-
4. Moronge Selatan	117	-	117	-
5. Moronge Selatan I	197	-	197	-
6. Moronge Selatan II	191	-	191	-
Kecamatan Moronge	1116	-	1116	-

Sumber/Source : BPS, Pendataan Potensi Desa 2019/*BPS-Statistics Indonesia, Village Potential Data Collecting 2019*

Tabel 7.1.2 Banyaknya Desa/Kelurahan Menurut Keberadaan Penerangan Jalan Utama Desa/Kelurahan di Kecamatan Moronge, 2014, 2018 dan 2019
Number of Rural/Urban Village by The Existence of Main Street Lighting Rural/Urban Village in Moronge Subdistrict, 2014, 2018 and 2019

Penerangan Jalan Utama	2014	2018	2019
(1)	(2)	(3)	(4)
Sumber Penerangan Jalan Utama	6	2	4
Listrik Pemerintah	6	2	4
Listrik Non-Pemerintah	-	-	-
Non Listrik	-	-	-

Sumber/Source : BPS, Pendataan Potensi Desa 2014, 2018, dan 2019/BPS-Statistics Indonesia, Village Potential Data Collecting 2014, 2018, and 2019

Tabel 7.1.3 Banyaknya Desa/Kelurahan Menurut Jenis Bahan Bakar untuk Memasak yang Digunakan oleh Sebagian Besar Keluarga di Kecamatan Moronge, 2014, 2018 dan 2019
Number of Rural/Urban Village by Type of Cooking Fuel Used by Most Families in Moronge Subdistrict, 2014, 2018 and 2019

Jenis Bahan Bakar	2014	2018	2019
(1)	(2)	(3)	(4)
Gas Kota	-	-	-
LPG 3 Kg	-	-	-
LPG lebih dari 3 Kg	-	-	-
Minyak Tanah	6	6	6
Kayu Bakar	-	-	-
Lainnya	-	-	-

Sumber/Source : BPS, Pendataan Potensi Desa 2014, 2018, dan 2019/BPS-Statistics Indonesia, Village Potential Data Collecting 2014, 2018, and 2019

Tabel 7.1.4 Banyaknya Desa/Kelurahan Menurut Sumber Air Minum Sebagian Besar Keluarga di Kecamatan Moronge, 2014, 2018 dan 2019
Number of Rural/Urban Village by Source of Drinking Water for Most Families in Moronge Subdistrict, 2014, 2018 and 2019

Sumber Air Minum	2014	2018	2019
(1)	(2)	(3)	(4)
Air Kemasan Bermerk	-	-	-
Air Isi Ulang	-	-	-
Ledeng Dengan Meteran	6	6	6
Ledeng Tanpa Meteran	-	-	-
Sumur Bor atau Pompa	-	-	-
Sumur	-	-	-
Mata Air	-	-	-
Sungai/Danau/Kolam/Waduk/Situ/ Embung/Bendungan	-	-	-
Air Hujan	-	-	-
Lainnya	-	-	-

Sumber/Source : BPS, Pendataan Potensi Desa 2014, 2018, dan 2019/BPS-Statistics Indonesia, Village Potential Data Collecting 2014, 2018, and 2019

Tabel 7.1.5 Banyaknya Desa/Kelurahan Menurut Penggunaan Fasilitas Tempat Buang Air Besar Sebagian Besar Keluarga di Kecamatan Moronge, 2014, 2018 dan 2019
Number of Rural/Urban Village by Use of Toilet Facilities for Most Families in Moronge Subdistrict, 2014, 2018 and 2019

Fasilitas Tempat Buang Air Besar	2014	2018	2019
(1)	(2)	(3)	(4)
Jamban	6	6	6
Sendiri	6	6	6
Bersama	-	-	-
Umum	-	-	-
Bukan Jamban	-	-	-

Sumber/Source : BPS, Pendataan Potensi Desa 2014, 2018, dan 2019/BPS-Statistics Indonesia, Village Potential Data Collecting 2014, 2018, and 2019

Tabel 7.1.6 Banyaknya Sekolah Dasar (SD) Menurut Desa/Kelurahan di Kecamatan Moronge, 2019
Number of Elementary School by Rural/Urban Village in Moronge Subdistrict, 2019

Desa/Kelurahan	Negeri	Swasta	Jumlah
(1)	(2)	(3)	(4)
1. Moronge	-	-	-
2. Moronge I	-	-	-
3. Moronge II	1	-	1
4. Moronge Selatan	1	-	1
5. Moronge Selatan I	-	1	1
6. Moronge Selatan II	-	-	-
Kecamatan Moronge	2	1	3

Sumber/Source : BPS, Pendataan Potensi Desa 2019/BPS-Statistics Indonesia, Village Potential Data Collecting 2019

Tabel 7.1.7 Banyaknya Madrasah Ibtidaiyah (MI) Menurut Desa/Kelurahan di Kecamatan Moronge, 2019
Table *Number of Madrasah Ibtidaiyah (MI) by Rural/Urban Village in Moronge Subdistrict, 2019*

Desa/Kelurahan	Negeri	Swasta	Jumlah
(1)	(2)	(3)	(4)
1. Moronge	-	-	-
2. Moronge I	-	-	-
3. Moronge II	-	-	-
4. Moronge Selatan	-	-	-
5. Moronge Selatan I	-	-	-
6. Moronge Selatan II	-	-	-
Kecamatan Moronge	-	-	-

Sumber/Source : BPS, Pendataan Potensi Desa 2019/BPS-Statistics Indonesia, Village Potential Data Collecting 2019

Tabel 7.1.8 Banyaknya Sekolah Menengah Pertama (SMP) Menurut Desa/Kelurahan di Kecamatan Moronge, 2019
Number of Junior High School by Rural/Urban Village in Moronge Subdistrict, 2019

Desa/Kelurahan	Negeri	Swasta	Jumlah
(1)	(2)	(3)	(4)
1. Moronge	-	-	-
2. Moronge I	-	-	-
3. Moronge II	-	-	-
4. Moronge Selatan	-	-	-
5. Moronge Selatan I	1	-	1
6. Moronge Selatan II	-	-	-
Kecamatan Moronge	1	-	1

Sumber/Source : BPS, Pendataan Potensi Desa 2019/BPS-Statistics Indonesia, Village Potential Data Collecting 2019

Tabel 7.1.9 Banyaknya Madrasah Tsanawiyah (MTs) Menurut Desa/Kelurahan di Kecamatan Moronge, 2019
Table *Number of Madrasah Tsanawiyah (MTs) by Rural/Urban Village in Moronge Subdistrict, 2019*

Desa/Kelurahan	Negeri	Swasta	Jumlah
(1)	(2)	(3)	(4)
1. Moronge	-	-	-
2. Moronge I	-	-	-
3. Moronge II	-	-	-
4. Moronge Selatan	-	-	-
5. Moronge Selatan I	-	-	-
6. Moronge Selatan II	-	-	-
Kecamatan Moronge	-	-	-

Sumber/Source : BPS, Pendataan Potensi Desa 2019/BPS-Statistics Indonesia, Village Potential Data Collecting 2019

Tabel 7.1.10 Banyaknya Sekolah Menengah Atas (SMA) Menurut Desa/Kelurahan di Kecamatan Moronge, 2019
Table Number of Senior High School by Rural/Urban Village in Moronge Subdistrict, 2019

Desa/Kelurahan	Negeri	Swasta	Jumlah
(1)	(2)	(3)	(4)
1. Moronge	-	-	-
2. Moronge I	-	-	-
3. Moronge II	-	-	-
4. Moronge Selatan	-	-	-
5. Moronge Selatan I	1	-	1
6. Moronge Selatan II	-	-	-
Kecamatan Moronge	1	-	1

Sumber/Source : BPS, Pendataan Potensi Desa 2019/BPS-Statistics Indonesia, Village Potential Data Collecting 2019

Tabel 7.1.11 Banyaknya Madrasah Aliyah (MA) Menurut Desa/Kelurahan di Kecamatan Moronge, 2019
Table Number of Madrasah Aliyah (MA) by Rural/Urban Village in Moronge Subdistrict, 2019

Desa/Kelurahan	Negeri	Swasta	Jumlah
(1)	(2)	(3)	(4)
1. Moronge	-	-	-
2. Moronge I	-	-	-
3. Moronge II	-	-	-
4. Moronge Selatan	-	-	-
5. Moronge Selatan I	-	-	-
6. Moronge Selatan II	-	-	-
Kecamatan Moronge	-	-	-

Sumber/Source : BPS, Pendataan Potensi Desa 2019/BPS-Statistics Indonesia, Village Potential Data Collecting 2019

Tabel 7.1.12 Banyaknya Sekolah Menengah Kejuruan (SMK) Menurut Desa/Kelurahan di Kecamatan Moronge, 2019
Table Number of Vocational High School by Rural/Urban Village in Moronge Subdistrict, 2019

Desa/Kelurahan	Negeri	Swasta	Jumlah
(1)	(2)	(3)	(4)
1. Moronge	-	-	-
2. Moronge I	-	-	-
3. Moronge II	-	-	-
4. Moronge Selatan	-	-	-
5. Moronge Selatan I	-	-	-
6. Moronge Selatan II	-	-	-
Kecamatan Moronge	-	-	-

Sumber/Source : BPS, Pendataan Potensi Desa 2019/BPS-Statistics Indonesia, Village Potential Data Collecting 2019

Tabel 7.1.13 Banyaknya Akademi/Perguruan Tinggi Menurut Desa/Kelurahan di Kecamatan Moronge, 2019
Table Number of Academy/College by Rural/Urban Village in Moronge Subdistrict, 2019

Desa/Kelurahan	Negeri	Swasta	Jumlah
(1)	(2)	(3)	(4)
1. Moronge	-	-	-
2. Moronge I	-	-	-
3. Moronge II	-	-	-
4. Moronge Selatan	-	-	-
5. Moronge Selatan I	-	-	-
6. Moronge Selatan II	-	-	-
Kecamatan Moronge	-	-	-

Sumber/Source : BPS, Pendataan Potensi Desa 2019/BPS-Statistics Indonesia, Village Potential Data Collecting 2019

Tabel 7.1.14 Kemudahan Untuk Mencapai Sarana Pendidikan Terdekat Bagi Desa/Kelurahan yang Tidak Ada Sarana Pendidikan Menurut Desa/Kelurahan dan Jenjang Pendidikan di Kecamatan Moronge, 2019
Ease to Reach the Nearest Educational Facilities for Rural/Urban Village Where There is No Educational Facilities by Rural/Urban Village and Educational Level in Moronge Subdistrict, 2019

Desa/Kelurahan Rural/Urban Village	SD	MI	SMP	MTs
(1)	(2)	(3)	(4)	(5)
1. Moronge	Sangat Mudah	SULIT	Sangat Mudah	SULIT
2. Moronge I	Sangat Mudah	SANGAT SULIT	MUDAH	SANGAT SULIT
3. Moronge II	-	SULIT	MUDAH	SULIT
4. Moronge Selatan	-	SULIT	MUDAH	SANGAT SULIT
5. Moronge Selatan I	-	SULIT	-	SANGAT SULIT
6. Moronge Selatan II	Sangat Mudah	SANGAT SULIT	Sangat Mudah	SANGAT SULIT

Sumber/Source : BPS, Pendataan Potensi Desa 2019/BPS-Statistics Indonesia, Village Potential Data Collecting 2019

Lanjutan Tabel 7.14

Desa/Kelurahan Rural/Urban Village	SMA	MA	SMK	Akademi / Perguruan Tinggi
(1)	(2)	(3)	(4)	(5)
1. Moronge	SANGAT MUDAH	SULIT	MUDAH	SULIT
2. Moronge I	SANGAT MUDAH	SANGAT SULIT	MUDAH	SULIT
3. Moronge II	SANGAT MUDAH	SULIT	MUDAH	SULIT
4. Moronge Selatan	MUDAH	SANGAT SULIT	MUDAH	SULIT
5. Moronge Selatan I	-	SULIT	MUDAH	SANGAT SULIT
6. Moronge Selatan II	SANGAT MUDAH	SANGAT SULIT	MUDAH	SULIT

Sumber/Source : BPS, Pendataan Potensi Desa 2019/BPS-Statistics Indonesia, Village Potential Data Collecting 2019

Tabel 7.1.15 Banyaknya Sarana Kesehatan Menurut Desa/Kelurahan dan Jenis Sarana Kesehatan di Kecamatan Moronge, 2019
Number of Health Facilities by Rural/Urban Village and Kind of Health Facilities in Moronge Subdistrict, 2019

Desa/Kelurahan Rural/Urban Village	Rumah Sakit	Rumah Sakit Bersalin	Poliklinik / Balai Pengobatan
(1)	(2)	(3)	(4)
1. Moronge	-	-	-
2. Moronge I	-	-	-
3. Moronge II	-	-	-
4. Moronge Selatan	-	-	-
5. Moronge Selatan I	-	-	-
6. Moronge Selatan II	-	-	-
Kecamatan Moronge	-	-	-

Sumber/Source : BPS, Pendataan Potensi Desa 2019/BPS-Statistics Indonesia, Village Potential Data Collecting 2019

Lanjutan Tabel 7.1.15

Desa/Kelurahan <i>Rural/Urban Village</i>	Puskesmas		Apotek
	Rawat Inap	Tanpa Rawat Inap	
(1)	(5)	(6)	(7)
1. Moronge	-	-	-
2. Moronge I	-	-	-
3. Moronge II	-	-	-
4. Moronge Selatan	-	-	-
5. Moronge Selatan I	-	-	-
6. Moronge Selatan II	-	1	-
Kecamatan Moronge	-	1	-

Sumber/Source : BPS, Pendataan Potensi Desa 2019/BPS-Statistics Indonesia, Village Potential Data Collecting 2019

Tabel 7.1.16 Kemudahan Mencapai Sarana Kesehatan Terdekat Bagi Desa/Kelurahan yang Tidak ada Sarana Kesehatan Menurut Desa/Kelurahan dan Jenis Sarana Kesehatan di Kecamatan Moronge, 2019
Ease to Reach the Nearest Health Facilities for Rural/Urban Village Where There is No by Rural/Urban Village and Kind of Health Facilities in Moronge Subdistrict, 2019

Desa/Kelurahan Rural/Urban Village	Rumah Sakit	Rumah Sakit Bersalin	Poliklinik / Balai Pengobatan
(1)	(2)	(3)	(4)
1. Moronge	SULIT	SANGAT SULIT	SANGAT SULIT
2. Moronge I	SULIT	SANGAT SULIT	SANGAT SULIT
3. Moronge II	SULIT	SANGAT SULIT	SANGAT SULIT
4. Moronge Selatan	SULIT	SANGAT SULIT	SANGAT SULIT
5. Moronge Selatan I	SULIT	SANGAT SULIT	SANGAT SULIT
6. Moronge Selatan II	SULIT	SANGAT SULIT	SANGAT SULIT

Sumber/Source : BPS, Pendataan Potensi Desa 2019/BPS-Statistics Indonesia, Village Potential Data Collecting 2019

Lanjutan Tabel 7.1.16

Desa/Kelurahan <i>Rural/Urban Village</i>	Puskesmas		Apotek
	Rawat Inap	Tanpa Rawat Inap	
(1)	(5)	(6)	(7)
1. Moronge	SANGAT MUDAH	SULIT	SANGAT MUDAH
2. Moronge I	MUDAH	SANGAT SULIT	MUDAH
3. Moronge II	MUDAH	SULIT	MUDAH
4. Moronge Selatan	MUDAH	MUDAH	MUDAH
5. Moronge Selatan I	MUDAH	MUDAH	MUDAH
6. Moronge Selatan II	SANGAT MUDAH	-	MUDAH

Sumber/Source : BPS, Pendataan Potensi Desa 2019/BPS-Statistics Indonesia, Village Potential Data Collecting 2019

Tabel 7.1.17 Banyaknya Warga Penderita Gizi Buruk Menurut Desa/Kelurahan di Kecamatan Moronge, 2017 dan 2018
Number of People Sufferers of Malnutrition by Rural/Urban Village in Moronge Subdistrict, 2017 and 2018

Desa/Kelurahan	2017	2018
(1)	(2)	(3)
1. Moronge	-	-
2. Moronge I	-	-
3. Moronge II	-	-
4. Moronge Selatan	-	-
5. Moronge Selatan I	-	-
6. Moronge Selatan II	-	-
Kecamatan Moronge	-	-

Sumber/Source : BPS, Pendataan Potensi Desa 2018 dan 2019/BPS-Statistics Indonesia, Village Potential Data Collecting 2018 and 2019

Tabel 7.1.18 Banyaknya Kejadian Bencana Alam Menurut Desa/Kelurahan dan Jenis Bencana Alam di Kecamatan Moronge, 2018
Number of Natural Disaster by Rural/Urban Village and Kind of Natural Disaster in Moronge Subdistrict, 2018

Desa/Kelurahan Rural/Urban Village	Gempa Bumi	Tsunami	Gunung Meletus	Tanah Longsor
(1)	(2)	(3)	(4)	(5)
1. Moronge	9	-	-	-
2. Moronge I	-	-	-	-
3. Moronge II	5	-	-	-
4. Moronge Selatan	-	-	-	-
5. Moronge Selatan I	-	-	-	-
6. Moronge Selatan II	9	-	-	-
Kecamatan Moronge		-	-	-

Sumber/Source : BPS, Pendataan Potensi Desa 2019/BPS-Statistics Indonesia, Village Potential Data Collecting 2019

Lanjutan 7.1.18

Desa/Kelurahan Rural/Urban Village	Banjir	Banjir Bandang	Kekeringan
(1)	(6)	(7)	(8)
1. Moronge	-	-	-
2. Moronge I	-	-	-
3. Moronge II	-	-	-
4. Moronge Selatan	-	-	-
5. Moronge Selatan I	-	-	-
6. Moronge Selatan II	-	-	-
Kecamatan Moronge	-	-	-

Sumber/Source : BPS, Pendataan Potensi Desa 2019/BPS-Statistics Indonesia, Village Potential Data Collecting 2019

Lanjutan 7.1.18

Desa/Kelurahan Rural/Urban Village	Kebakaran Hutan dan Lahan	Angin Puyuh/Puting Beliung/Topan	Gelombang Pasang Laut
(1)	(9)	(10)	(11)
1. Moronge	-	-	-
2. Moronge I	-	-	-
3. Moronge II	-	-	-
4. Moronge Selatan	-	-	-
5. Moronge Selatan I	-	-	-
6. Moronge Selatan II	-	-	-
Kecamatan Moronge	-	-	-

Sumber/Source : BPS, Pendataan Potensi Desa 2019/BPS-Statistics Indonesia, Village Potential Data Collecting 2019

Tabel 7.1.19 Banyaknya Korban Jiwa Akibat Bencana Alam Menurut Desa/Kelurahan dan Jenis Bencana Alam di Kecamatan Moronge, 2018
Number of Fatalities Due to Natural Disaster by Rural/Urban Village and Kind of Natural Disaster in Moronge Subdistrict, 2018

Desa/Kelurahan Rural/Urban Village	Gempa Bumi	Tsunami	Gunung Meletus	Tanah Longsor
(1)	(2)	(3)	(4)	(5)
1. Moronge	-	-	-	-
2. Moronge I	-	-	-	-
3. Moronge II	-	-	-	-
4. Moronge Selatan	-	-	-	-
5. Moronge Selatan I	-	-	-	-
6. Moronge Selatan II	-	-	-	-
Kecamatan Moronge	-	-	-	-

Sumber/Source : BPS, Pendataan Potensi Desa 2019/BPS-Statistics Indonesia, Village Potential Data Collecting 2019

Lanjutan 7.1.19

Desa/Kelurahan Rural/Urban Village	Banjir	Banjir Bandang	Kekeringan
(1)	(6)	(7)	(8)
1. Moronge	-	-	-
2. Moronge I	-	-	-
3. Moronge II	-	-	-
4. Moronge Selatan	-	-	-
5. Moronge Selatan I	-	-	-
6. Moronge Selatan II	-	-	-
Kecamatan Moronge	-	-	-

Sumber/Source : BPS, Pendataan Potensi Desa 2019/BPS-Statistics Indonesia, Village Potential Data Collecting 2019

Lanjutan 7.1.19

Desa/Kelurahan Rural/Urban Village	Kebakaran Hutan dan Lahan	Angin Puyuh/Puting Beliung/Topan	Gelombang Pasang Laut
(1)	(9)	(10)	(11)
1. Moronge	-	-	-
2. Moronge I	-	-	-
3. Moronge II	-	-	-
4. Moronge Selatan	-	-	-
5. Moronge Selatan I	-	-	-
6. Moronge Selatan II	-	-	-
Kecamatan Moronge	-	-	-

Sumber/Source : BPS, Pendataan Potensi Desa 2019/BPS-Statistics Indonesia, Village Potential Data Collecting 2019

Tabel 7.1.20 Keberadaan Fasilitas/Upaya Antisipasi/Mitigasi Bencana Alam Menurut Desa/Kelurahan di Kecamatan Moronge, 2019
The Existence of Facilities/Efforts of Anticipate/Mitigate Natural Disaster by Rural/Urban Village in Moronge Subdistrict, 2019

Desa/Kelurahan Rural/Urban Village	Sistem Peringatan Dini Bencana Alam	Sistem Peringatan Dini Khusus Tsunami	Perlengkapan Keselamatan
(1)	(2)	(3)	(4)
1. Moronge	TIDAK ADA	TIDAK ADA	TIDAK ADA
2. Moronge I	TIDAK ADA	TIDAK ADA	TIDAK ADA
3. Moronge II	TIDAK ADA	TIDAK ADA	TIDAK ADA
4. Moronge Selatan	TIDAK ADA	TIDAK ADA	TIDAK ADA
5. Moronge Selatan I	TIDAK ADA	TIDAK ADA	TIDAK ADA
6. Moronge Selatan II	TIDAK ADA	TIDAK ADA	TIDAK ADA

Sumber/Source : BPS, Pendataan Potensi Desa 2019/BPS-Statistics Indonesia, Village Potential Data Collecting 2019

Lanjutan 7.1.20

Desa/Kelurahan	Rambu-ramu dan Jalur Evakuasi Bencana	Pembuatan, Perawatan, atau Normalisasi : Sungai, Kanal, Tanggul, Parit, Drainase, Waduk, Pantai, dll
(1)	(5)	(6)
1. Moronge	TIDAK ADA	ADA
2. Moronge I	TIDAK ADA	TIDAK ADA
3. Moronge II	ADA	TIDAK ADA
4. Moronge Selatan	TIDAK ADA	TIDAK ADA
5. Moronge Selatan I	TIDAK ADA	TIDAK ADA
6. Moronge Selatan II	TIDAK ADA	TIDAK ADA

Sumber/Source : BPS, Pendataan Potensi Desa 2019/BPS-Statistics Indonesia, Village Potential Data Collecting 2019

Tabel 7.1.21 Banyaknya Sarana dan Prasarana Ekonomi Menurut Desa/Kelurahan di Kecamatan Moronge, 2019
Table Number of Economic Facilities and Infrastructure by Rural/Urban Village in Moronge Subdistrict, 2019

Desa/Kelurahan Rural/Urban Village	Kelompok Pertokoan	Pasar dengan Bangunan Permanen	Pasar dengan Bangunan Semi Permanen	Pasar Tanpa Bangunan
(1)	(2)	(3)	(4)	(5)
1. Moronge	-	-	-	-
2. Moronge I	-	-	-	-
3. Moronge II	-	-	-	-
4. Moronge Selatan	-	-	1	-
5. Moronge Selatan I	-	-	-	-
6. Moronge Selatan II	-	-	-	-
Kecamatan Moronge	-	-	-	-

Sumber/Source : BPS, Pendataan Potensi Desa 2019/BPS-Statistics Indonesia, Village Potential Data Collecting 2019

Lanjutan 7.1.21

Desa/Kelurahan Rural/Urban Village	Minimarket/Swalayan¹	Toko/Warung Kelontong	Restoran/Rumah Makan
(1)	(6)	(7)	(8)
1. Moronge	-	15	-
2. Moronge I	-	11	-
3. Moronge II	-	4	-
4. Moronge Selatan	-	-	-
5. Moronge Selatan I	-	-	-
6. Moronge Selatan II	-	15	-
Kecamatan Moronge	-	45	-

Catatan : ¹yang memiliki luas <400 m²

Sumber/Source : BPS, Pendataan Potensi Desa 2019/BPS-Statistics Indonesia, Village Potential Data Collecting 2019

Lanjutan 7.1.21

Desa/Kelurahan Rural/Urban Village	Warung/Kedai Makan	Hotel	Hostel/Motel/Losmen/Wisma
(1)	(9)	(10)	(11)
1. Moronge	1	-	-
2. Moronge I	-	-	-
3. Moronge II	-	-	-
4. Moronge Selatan	-	-	-
5. Moronge Selatan I	-	-	-
6. Moronge Selatan II	-	-	-
Kecamatan Moronge	1	-	-

Sumber/Source : BPS, Pendataan Potensi Desa 2019/BPS-Statistics Indonesia, Village Potential Data Collecting 2019

Tabel 7.1.22 Banyaknya Sarana Lembaga Keuangan yang Beroperasi Menurut Desa/Kelurahan di Kecamatan Moronge, 2019
Table Number of Financial Facilities that Operate by Rural/Urban Village in Moronge Subdistrict, 2019

Desa/Kelurahan Rural/Urban Village	Bank Umum Pemerintah	Bank Umum Swasta	Bank Perkreditan Rakyat
(1)	(2)	(3)	(4)
1. Moronge	-	-	-
2. Moronge I	-	-	-
3. Moronge II	-	-	-
4. Moronge Selatan	-	-	-
5. Moronge Selatan I	-	-	-
6. Moronge Selatan II	-	-	-
Kecamatan Moronge	-	-	-

Sumber/Source : BPS, Pendataan Potensi Desa 2019/BPS-Statistics Indonesia, Village Potential Data Collecting 2019

Tabel 7.1.23 Banyaknya Koperasi yang Masih Aktif Menurut Desa/Kelurahan di Kecamatan Moronge, 2019
Table **Number of Cooperative are Still Active by Rural/Urban Village in Moronge Subdistrict, 2019**

Desa/Kelurahan Rural/Urban Village	Koperasi Unit Desa (KUD)	Koperasi Industri Kecil dan Kerajinan Rakyat (Kopinkra)	Koperasi Simpan Pinjam (Kospin)	Koperasi Lainnya
(1)	(2)	(3)	(4)	(5)
1. Moronge	-	-	-	-
2. Moronge I	-	-	-	-
3. Moronge II	-	-	-	-
4. Moronge Selatan	-	-	-	-
5. Moronge Selatan I	-	-	-	-
6. Moronge Selatan II	-	-	-	-
Kecamatan Moronge	-	-	-	-

Sumber/Source : BPS, Pendataan Potensi Desa 2019/BPS-Statistics Indonesia, Village Potential Data Collecting 2019

Tabel 7.1.24 Banyaknya Embung Desa Menurut Desa/Kelurahan di Kecamatan Moronge, 2018 dan 2019
Number of Village Reservoirs by Rural/Urban Village in Moronge Subdistrict, 2018 and 2019

Desa/Kelurahan	2018	2019
(1)	(2)	(3)
1. Moronge	-	-
2. Moronge I	-	-
3. Moronge II	-	1
4. Moronge Selatan	-	-
5. Moronge Selatan I	-	-
6. Moronge Selatan II	-	-
Kecamatan Moronge	-	-

Sumber/Source : BPS, Pendataan Potensi Desa 2018 dan 2019/BPS-Statistics Indonesia, Village Potential Data Collecting 2018 and 2019

Tabel 7.1.25 Jumlah Menara dan Operator Layanan Komunikasi Telepon Seluler Serta Kondisi Sinyal Telepon Seluler Menurut Desa/Kelurahan di Kecamatan Moronge, 2019
Number of Tower and Cellular Telephone Communication Service Operator and The Condition of Cell Phone Signal by Rural/Urban Village in Moronge Subdistrict, 2019

Desa/Kelurahan Rural/Urban Village	Jumlah Menara Telepon Seluler (BTS)	Jumlah Operator Layanan Komunikasi Telepon Seluler Yang Menjangkau di Desa/Kelurahan	Kondisi Sinyal Telepon Seluler di Sebagian Besar Wilayah Desa/Kelurahan
(1)	(2)	(3)	(4)
1. Moronge	1	1	LEMAH
2. Moronge I	-	1	LEMAH
3. Moronge II	-	1	LEMAH
4. Moronge Selatan	-	1	LEMAH
5. Moronge Selatan I	-	1	LEMAH
6. Moronge Selatan II	-	1	LEMAH
Kecamatan Moronge	1	1	LEMAH

Sumber/Source : BPS, Pendataan Potensi Desa 2019/BPS-Statistics Indonesia, Village Potential Data Collecting 2019

Tabel 7.1.26 Banyaknya Desa/Kelurahan yang Memiliki Kelompok Kegiatan Olahraga Menurut Jenis Olahraga dan Ketersediaan Fasilitas/Lapangan Olahraga di Kecamatan Moronge, 2019
Number of Rural/Urban Village Have Sport Activity Group by Kind of Sport and existence Facilities/Field in Moronge Subdistrict, 2019

Desa/Kelurahan <i>Rural/Urban Village</i>	Kondisi Fasilitas/Lapangan Olahraga			Tidak ada Fasilitas / Lapangan Olahraga
	Baik	Rusak Sedang	Rusak Parah	
(1)	(2)	(3)	(4)	(5)
Sepak Bola	2	-	-	4
Bola Voli	2	-	-	4
Bulu Tangkis	1	-	-	5
Bola Basket	-	-	-	-
Tenis Lapangan	-	-	-	-
Tenis Meja	1	-	-	5
Futsal	-	-	-	-
Renang	-	-	-	-
Bela diri (pencak silat, karate, dll)	-	-	-	-
Billyard	-	-	-	-
Pusat Kebugaran (senam, fitness, aerobic, dll)	-	-	-	-
Lainnya	-	-	-	-

Sumber/Source : BPS, Pendataan Potensi Desa 2019/BPS-Statistics Indonesia, Village Potential Data Collecting 2019

Tabel 7.1.27 Sarana Transportasi Antar Desa/Kelurahan Menurut Desa/Kelurahan di Kecamatan Moronge, 2019
Table Transportation Facilities between Rural/Urban Village by Rural/Urban Village in Moronge Subdistrict, 2019

Desa/Kelurahan	Jenis Transportasi	Keberadaan Angkutan Umum
(1)	(2)	(3)
1. Moronge	DARAT	ADA, TANPA TRAYEK TETAP
2. Moronge I	DARAT	ADA, TANPA TRAYEK TETAP
3. Moronge II	DARAT	ADA, TANPA TRAYEK TETAP
4. Moronge Selatan	DARAT	ADA, TANPA TRAYEK TETAP
5. Moronge Selatan I	DARAT	ADA, TANPA TRAYEK TETAP
6. Moronge Selatan II	DARAT	ADA, TANPA TRAYEK TETAP

Sumber/Source : BPS, Pendataan Potensi Desa 2019/BPS-Statistics Indonesia, Village Potential Data Collecting 2019

**Tabel 7.1.28 Kondisi Jalan Darat Antar Desa/Kelurahan Menurut
Desa/Kelurahan di Kecamatan Moronge, 2019**
*Table Road Condition between Rural/Urban Village by
Rural/Urban Village in Moronge Subdistrict, 2019*

Desa/Kelurahan	Jenis Permukaan Jalan	Dapat Dilalui Kendaraan Roda 4 atau Lebih
(1)	(2)	(3)
1. Moronge	ASPAL/BETON	SEPANJANG TAHUN
2. Moronge I	ASPAL/BETON	SEPANJANG TAHUN
3. Moronge II	ASPAL/BETON	SEPANJANG TAHUN
4. Moronge Selatan	ASPAL/BETON	SEPANJANG TAHUN
5. Moronge Selatan I	ASPAL/BETON	SEPANJANG TAHUN
6. Moronge Selatan II	ASPAL/BETON	SEPANJANG TAHUN

Sumber/Source : BPS, Pendataan Potensi Desa 2019/BPS-Statistics Indonesia, Village Potential Data Collecting 2019

Tabel 7.1.29 Keberadaan Kantor Pos/Pos Pembantu/Rumah Pos dan Perusahaan/Agen Jasa Ekspedisi Swasta Menurut Desa/Kelurahan di Kecamatan Moronge, 2019
The Existence of Pos Office/Subsidiary of Pos Office/Pos House and Company/Service Agent Expedition by Rural/Urban Village in Moronge Subdistrict, 2019

Desa/Kelurahan	Kantor Pos/Pos Pembantu/Rumah Pos	Perusahaan/Agen Jasa Ekspedisi Swasta
(1)	(2)	(3)
1. Moronge	TIDAK ADA	TIDAK ADA
2. Moronge I	TIDAK ADA	TIDAK ADA
3. Moronge II	TIDAK ADA	TIDAK ADA
4. Moronge Selatan	TIDAK ADA	TIDAK ADA
5. Moronge Selatan I	TIDAK ADA	TIDAK ADA
6. Moronge Selatan II	TIDAK ADA	TIDAK ADA

Sumber/Source : BPS, Pendataan Potensi Desa 2019/BPS-Statistics Indonesia, Village Potential Data Collecting 2019

<https://talaudkab.bps.go.id>

DATA

MENCERDASKAN BANGSA
Enlighten The Nation



BADAN PUSAT STATISTIK
KABUPATEN KEPULAUAN TALAUD
Statistic of Kepulauan Talaud Regency

Kompleks Perkantoran Pemerintah Daerah Kabupaten Kepulauan Talaud,
Kecamatan Melonguane, Kelurahan Melonguane, 95885
Homepage: <http://talaudkab.bps.go.id> E-mail: bps7104@bps.go.id

ISSN 2548-2556

