


KECAMATAN TUBAN DALAM ANGKA

TUBAN SUBDISTRICT IN FIGURES

2023



**BADAN PUSAT STATISTIK
KABUPATEN TUBAN**

BPS-STATISTICS TUBAN REGENCY

KECAMATAN TUBAN DALAM ANGKA

TUBAN SUBDISTRICT IN FIGURES

2023



KECAMATAN TUBAN DALAM ANGKA
Tuban Subdistrict in Figures
2023

ISBN 978-6239-94699-2-4

Katalog /*Catalog*:1102001.3523130

No. Publikasi/*Publication Number*: 35230.2320

Ukuran Buku/*Book Size*: 14,8 cm x 21 cm

Jumlah Halaman/*Number of Pages* : xxvi+ 119 hal/*pages*

Naskah/*Manuscript*:

BPS Kabupaten Tuban

BPS-Statistics of Tuban Regency

Penyunting/*Editor*:

BPS Kabupaten Tuban

BPS-Statistics of Tuban Regency

Desain Kover/*Cover Design*:

BPS Kabupaten Tuban

BPS-Statistics of Tuban Regency

Ilustrasi Kover/*Cover Illustration*:

BPS Kabupaten Tuban

BPS-Statistics of Tuban Regency

Diterbitkan oleh/*Published by*:

©BPS Kabupaten Tuban/*BPS-Statistics of Tuban Regency*

Dicetak oleh/*Printed by*:

BPS Kabupaten Tuban

BPS-Statistics of Tuban Regency

Dilarang mengumumkan, mendistribusikan, mengomunikasikan, dan/atau menggandakan sebagian atau seluruh isi buku ini untuk tujuan komersil tanpa izin tertulis dari Badan Pusat Statistik Kabupaten Tuban.

Prohibited to announce, distribute, communicate, and/or copy part or all of this book for commercial purpose without permission from BPS-Statistics Indonesia of Tuban Regency.

TIM PENYUSUN/TEAM MEMBERS

Pengarah/Director

Andhie Surya Mustari, SST, M.Si

Penanggung Jawab/Persons in Charge

Andhie Surya Mustari, SST, M.Si

Penyunting/Editors

Yudhi Prasetyono, S.Si, MM - Umdatul Ummah, SE

Triana Pujilestari, S.Si, M.Si

Pengolah Data dan Penulis Naskah/Data Processor and Writers

Umdatul Ummah, SE - Triana Pujilestari, S.Si, M.Si

Penata Letak/Layout Designers

Umdatul Ummah, SE

<https://tubankalimas.com>

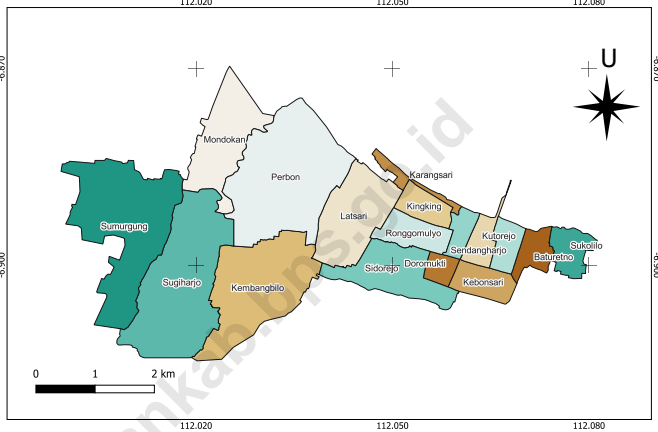
KONTRIBUTOR DATA/DATA CONTRIBUTORS

1. Kementerian Agama/*Ministry of Religious Affair*
2. Kementerian Pendidikan dan Kebudayaan/*Ministry of Education and Culture*
3. Badan Meteorologi Klimatologi dan Geofisika/*Meteorological, Climatology, and Geophysical Agency*
4. Dinas Pendidikan Kabupaten Tuban
6. Dinas Ketahanan Pangan, Pertanian dan Perikanan Kabupaten Tuban/*Food Security, Agriculture and Fisheries Service in Tuban Regency*
7. Dinas Kependudukan dan Pencatatan Sipil Kabupaten Tuban/*Department of Population and Civil Registration of Tuban Regency*
8. Pemerintah Kecamatan/*Subdistrict Government*
9. Pemerintah Desa/*Village Government*

<https://tubankab.bps.go.id>

PETA WILAYAH KECAMATAN TUBAN
MAP OF TUBAN SUBDISTRICT

KECAMATAN TUBAN, KABUPATEN TUBAN



<https://tuban.kab.go.id>



KATA PENGANTAR

Dengan mengucap puji syukur dan berkat rahmat Tuhan Yang Maha Esa, publikasi Kecamatan Tuban dalam Angka 2023 dapat diterbitkan. Kecamatan Tuban dalam Angka 2023 merupakan publikasi yang menyajikan informasi mengenai kondisi geografis, pemerintahan, kependudukan, sosial, pertanian, dan perekonomian Kecamatan Tuban. Harapannya, publikasi ini dapat mendukung perencanaan, monitoring, maupun evaluasi pembangunan daerah di Kecamatan Tuban.



Penyusunan publikasi Kecamatan Tuban dalam Angka 2023 dapat terwujud berkat kerja sama dan bantuan dari berbagai pihak baik instansi pemerintah maupun pihak lainnya. Kepada semua pihak yang terlibat dalam penyusunan publikasi ini disampaikan penghargaan dan terima kasih yang sebesar-besarnya.

Untuk penyempurnaan penyusunan publikasi di masa yang akan datang, tanggapan dan saran yang bersifat konstruktif sangat diharapkan. Semoga buku ini dapat berguna dan bermanfaat bagi para pemakainya.

Tuban, September 2023
Kepala Badan Pusat Statistik
Kabupaten Tuban

ANDHIE SURYA MUSTARI, SST, M.Si



PREFACE

By giving thanks and blessings to the grace of God Almighty, the publication of Tuban Subdistrict in Numbers 2023 can be published. Tuban Subdistrict in Numbers 2023 is a publication that presents information on the geographical, governmental, population, social, agricultural, and economic conditions of Tuban Subdistrict. It is hoped that this publication can support planning, monitoring, and evaluation of regional development in Tuban Subdistrict.

The preparation of the publication of Tuban Subdistrict in the 2023 Figures can be realized thanks to cooperation and assistance from various parties, both government agencies and other parties. To all parties involved in the preparation of this publication, we would like to express our deepest appreciation and gratitude.

For the improvement of the preparation of future publications, constructive responses and suggestions are welcome. Hopefully this book can be useful and useful for its users.

*Tuban, September 2023
Head of BPS - Statistic Tuban Regency*

ANDHIE SURYA MUSTARI, SST, M.Si

DAFTAR ISI/CONTENTS

| | Halaman <i>Page</i> |
|--|------------------------|
| Kata Pengantar/ <i>Preface</i> | ix |
| Daftar Isi/ <i>Contents</i> | xi |
| Daftar Tabel/ <i>List of Tables</i> | xiii |
| Daftar Gambar/ <i>List of Figures</i> | xxi |
| Penjelasan Umum/ <i>Explanatory Notes</i> | xxiii |
| Daftar Singkatan/ <i>List of Abbreviation</i> | xxv |
| 1. Geografi dan Iklim/ <i>Geography and Climate</i> | 1 |
| 2. Pemerintahan/ <i>Government</i> | 9 |
| 3. Penduduk/ <i>Population</i> | 19 |
| 4. Sosial dan Kesejahteraan Rakyat/ <i>Social and Welfare</i> | 31 |
| 5. Pertanian/ <i>Agriculture</i> | 85 |
| 6. Pariwisata, Transportasi, dan Komunikasi/ <i>Tourism, Transportation, and Communication</i> | 101 |
| 7. Perbankan, Koperasi, dan Perdagangan/ <i>Banking, Cooperative, and Trade</i> | 111 |

DAFTAR TABEL/LIST OF TABLES

| | Halaman Page |
|---|-----------------|
| 1. GEOGRAFI DAN IKLIM/GEOGRAPHY AND CLIMATE | |
| 1.1 KEADAAN GEOGRAFI GEOGRAPHY CONDITION | |
| 1.1.1 Luas Daerah Menurut Desa/Kelurahan di Kecamatan Tuban, 2022 <i>Total Area by Villages/Kelurahan in Tuban Subdistrict, 2022.....</i> | 5 |
| 1.1.2 Jarak ke Ibukota Kecamatan dan Ibukota Kabupaten/Kota Menurut Desa/Kelurahan di Kecamatan Tuban (km), 2022 <i>Distance to the Subdistrict Capital and Regency/Municipal Capital by Villages/Kelurahan in Tuban Subdistrict (km), 2022</i> | 6 |
| 1.2 KEADAAN IKLIM CLIMATE CONDITION | |
| 1.2.1 Pengamatan Unsur Iklim Menurut Bulan di Stasiun Tuban, 2022 <i>Observation of Climate Elements by Month at Tuban Station, 2022</i> | 7 |
| 2. PEMERINTAHAN/GOVERNMENT | |
| 2.1 WILAYAH ADMINISTRATIF ADMINISTRATIVE AREA | |
| 2.1.1 Jumlah Rukun Warga (RW) dan Rukun Tetangga (RT) Menurut Desa/Kelurahan di Kecamatan Tuban, 2022 <i>Number of Rukun Warga and Rukun Tetangga by Villages/ Kelurahan in Tuban Subdistrict, 2022.....</i> | 15 |
| 2.2 SUMBER DAYA MANUSIA HUMAN RESOURCES | |
| 2.2.1 Jumlah Pegawai Negeri Sipil Menurut Pemerintah Daerah dan Jenis Kelamin, 2022 <i>Number of Civil Servants by Local Government and Sex, 2022</i> | 16 |
| 2.2.2 Jumlah Pegawai Negeri Sipil Pemerintah Daerah Kecamatan Tuban Menurut Tingkat Pendidikan dan Jenis Kelamin, 2022 <i>Number of Civil Servants of Tuban District Government by Educational Level and Sex, 2022</i> | 17 |

3. PENDUDUK/POPULATION

| | | |
|-----|---|----|
| 3.1 | Penduduk, Distribusi Persentase Penduduk, Kepadatan Penduduk, Rasio Jenis Kelamin Penduduk Menurut Desa/Kelurahan di Kecamatan Tuban, 2022 <i>Population, Percentage Distribution of Population, Population Density, and Population Sex Ratio by Villages/Kelurahan in Tuban Subdistrict, 2022</i> | 25 |
| 3.2 | Jumlah Penduduk Menurut Kelompok Umur dan Jenis Kelamin di Kecamatan Tuban, 2022 <i>Population by Age Groups and Sex in Tuban Subdistrict, 2022</i> | 27 |
| 3.3 | Jumlah Penduduk Menurut Pekerjaan dan Desa/ Kelurahan di Kecamatan Tuban, 2022 <i>Population by Type of Work and Village/Kelurahan in Tuban Subdistrict, 2022</i> | 28 |

4. SOSIAL DAN KESEJAHTERAAN RAKYAT/SOCIAL AND WELFARE

4.1 PENDIDIKAN EDUCATION

| | | |
|-------|---|----|
| 4.1.1 | Banyaknya Desa ¹ /Kelurahan yang Memiliki Fasilitas Sekolah Menurut Tingkat Pendidikan di Kecamatan Tuban, 2020–2022 <i>Number of Villages¹/Kelurahan Having Educational Facilities by Educational Level in Tuban Subdistrict, 2020–2022</i> | 37 |
| 4.1.2 | Jumlah Sekolah Menurut Tingkat Pendidikan di Kecamatan Tuban, 2021/2022 dan 2022/2023 <i>Number of Schools by Educational Level in Tuban Subdistrict, 2021/2022 and 2022/2023</i> | 38 |
| 4.1.3 | Jumlah Guru Menurut Tingkat Pendidikan di Kecamatan Tuban, 2021/2022 dan 2022/2023 <i>Number of Teachers by Educational Level in Tuban Subdistrict, 2021/2022 and 2022/2023</i> | 39 |
| 4.1.4 | Jumlah Murid Menurut Tingkat Pendidikan di Kecamatan Tuban, 2021/2022 dan 2022/2023 <i>Number of Pupils by Educational Level in Tuban Subdistrict, 2021/2022 and 2022/2023</i> | 40 |

| | | |
|--------|---|----|
| 4.1.5 | Jumlah Sekolah, Guru, dan Murid Taman Kanak-kanak TK di Bawah Kementerian Pendidikan dan Kebudayaan Menurut Desa/ Kelurahan di Kecamatan Tuban, , 2021/2022 dan 2022/2023 <i>Number of Schools, Teachers, and Pupils in Kindergarten Under Kindergarten Under The Ministry of Education and Culture by Village/Kelurahan in Tuban Subdistrict, 2021/2022 and 2022/2023....</i> | 41 |
| 4.1.6 | Jumlah Sekolah, Guru, dan Murid Raudatul Athfal (RA) di Bawah Kementerian Agama Menurut Desa/Kelurahan di Kecamatan Tuban, 2021/2022 dan 2022/2023 <i>Number of Schools, Teachers, and Pupils in Raudatul Athfal (RA) Under The Ministry of Religious Affairs by Village/Kelurahan in Tuban Subdistrict, 2021/2022 and 2022/2023.....</i> | 44 |
| 4.1.7 | Jumlah Sekolah, Guru, dan Murid Sekolah Dasar (SD) di Bawah Kementerian Pendidikan dan Kebudayaan Menurut Desa/ Kelurahan di Kecamatan Tuban, 2021/2022 dan 2022/2023 <i>Number of Schools, Teachers, and Pupils in Primary Schools Under The Ministry of Education and Culture by Village/Kelurahan in Tuban Subdistrict, 2021/2022 and 2022/2023.....</i> | 45 |
| 4.1.8 | Jumlah Sekolah, Guru, dan Murid Madrasah Ibtidaiyah (MI) di Bawah Kementerian Agama Menurut Desa/Kelurahan di Kecamatan Tuban, 2021/2022 dan 2022/2023 <i>Number of Schools, Teachers, and Pupils in Madrasah Ibtidaiyah (MI) Under The Ministry of Religious Affairs by Village/Kelurahan in Tuban Subdistrict, 2021/2022 and 2022/2023.....</i> | 48 |
| 4.1.9 | Jumlah Sekolah, Guru, dan Murid Menengah Pertama (SMP) di Bawah Kementerian Pendidikan dan Kebudayaan Menurut Desa/ Kelurahan di Kecamatan Tuban, 2021/2022 dan 2022/2023 <i>Number of Schools, Teachers, and Pupils in Lower Secondary Schools Under The Ministry of Education and Culture by Village/Kelurahan in Tuban Subdistrict, 2021/2022 and 2022/2023.....</i> | 51 |
| 4.1.10 | Jumlah Sekolah, Guru, dan Murid Madrasah Tsanawiyah (MTs) di Bawah Kementerian Agama Menurut Desa/ Kelurahan di Kecamatan Tuban,2021/2022 dan 2022/2023 <i>Number of Schools, Teachers, and Pupils in Madrasah Tsanawiyah (MTs) Under The Ministry of Religious Affairs by Village/Kelurahan in Tuban Subdistrict, 2021/2022 and 2022/2023.....</i> | 54 |

| | | |
|------------|---|----|
| 4.1.11 | Jumlah Sekolah, Guru, dan Murid Sekolah Menengah Atas (SMA) di Bawah Kementerian Pendidikan dan Kebudayaan Menurut Desa/Kelurahan di Kecamatan Tuban, 2021/2022 dan 2022/2023 <i>Number of Schools, Teachers, and Pupils in Upper Secondary Schools Under Kindergarten Under The Ministry of Education and Culture by Village/Kelurahan in Tuban Subdistrict 2021/2022 and 2022/2023.....</i> | 57 |
| 4.1.12 | Jumlah Sekolah, Guru, dan Murid Madrasah Aliyah (MA) di Bawah Kementerian Agama Menurut Desa/Kelurahan di Kecamatan Tuban, 2021/2022 dan 2022/2023 <i>Number of Schools, Teachers, and Pupils in Madrasah Aliyah (MA) Under The Ministry of Religious Affairs by Village/Kelurahan in Tuban Subdistrict, 2021/2022 and 2022/2023.....</i> | 60 |
| 4.1.13 | Jumlah Sekolah, Guru, dan Murid Sekolah Menengah Kejuruan (SMK) di Bawah Kementerian Pendidikan dan Kebudayaan Menurut Desa/Kelurahan di Kecamatan Tuban, 2021/2022 dan 2022/2023 <i>Number of Schools, Teachers, and Pupils in Vocational High Schools Under Kindergarten Under The Ministry of Education and Culture by Village/Kelurahan in Tuban Subdistrict, 2021/2022 and 2022/2023.....</i> | 63 |
| 4.2 | KESEHATAN HEALTH | |
| 4.2.1 | Banyaknya Desa ¹ /Kelurahan yang Memiliki Sarana Kesehatan Menurut Jenis Sarana Kesehatan di Kecamatan Tuban, 2020–2022 <i>Number of Villages¹/Kelurahan Health Facilities by Type of Health Facilities in Tuban Subdistrict, 2020–2022.....</i> | 66 |
| 4.2.2 | Banyaknya Warga Penderita Kekurangan Gizi Menurut Desa/Kelurahan di Kecamatan Tuban, 2021 <i>Number of People with Malnutrition by Villages/Kelurahan in Tuban Subdistrict, 2021.....</i> | 67 |
| 4.3 | PERUMAHAN DAN LINGKUNGAN HOUSING AND ENVIRONMENT | |
| 4.3.1 | Banyaknya Desa ¹ /Kelurahan Menurut Sumber Air Minum Sebagian Besar Keluarga di Kecamatan Tuban, 2020–2022 | |

| | Halaman Page |
|------------|---|
| | <i>Number of Villages¹/Kelurahan by Drinking Water Source of Majority Family in Tuban Subdistrict, 2020–2022.....</i> 68 |
| 4.3.2 | <i>Banyaknya Keluarga Menurut Desa/Kelurahan dan Jenis Pengguna Listrik di Kecamatan Tuban, 2022 Number of Family by Villages/Kelurahan and Type of Electricity Consumer in Tuban Subdistrict, 2022.....</i> 69 |
| 4.3.3 | <i>Banyaknya Desa¹/Kelurahan Menurut Sumber Penerangan Jalan Utama Desa/Kelurahan di Kecamatan Tuban, 2020–2022 Number of Villages¹/Kelurahan by Source of Villages/Kelurahan's Main Street Illumination in Tuban Subdistrict, 2020–2022.....</i> 70 |
| 4.3.4 | <i>Banyaknya Desa¹/Kelurahan Menurut Penggunaan Fasilitas Tempat Buang Air Besar Sebagian Besar Keluarga di Kecamatan Tuban, 2020–2022 Number of Villages¹/Kelurahan by Toilet Facility Used by Majority Family in Tuban Subdistrict, 2020–2022.....</i> 71 |
| 4.3.5 | <i>Banyaknya Desa/Kelurahan Menurut Jenis Bahan Bakar untuk Memasak yang Digunakan Sebagian Besar Keluarga di Kecamatan Tuban, 2022 Number of Villages/Kelurahan by Type of Cooking Fuel Used by Majority Family in Tuban Subdistrict, 2022.....</i> 72 |
| 4.4 | AGAMA DAN SOSIAL LAINNYA RELIGION AND OTHER SOCIAL AFFAIRS |
| 4.4.1 | <i>Jumlah Tempat Peribadatan Menurut Desa/ Kelurahan di Kecamatan Tuban, 2022 Number of Worship Places by Villages/Kelurahan in Tuban Subdistrict, 2022.....</i> 73 |
| 4.4.2 | <i>Jumlah Nikah, Talak dan Cerai Menurut Desa/Kelurahan di Kecamatan Tuban, 2022 Number of Marriages and Divorce by SVillages/Kelurahan in Tuban Subdistrict, 2022.....</i> 74 |
| 4.4.3 | <i>Banyaknya Kejadian Bencana Alam Menurut Desa/Kelurahan dan Jenis Bencana Alam di Kecamatan Tuban, 2022 Number of Natural Disaster Events by Villages/Kelurahan and Type of Natural Disaster in Tuban Subdistrict, 2022.....</i> 75 |

| | | |
|-----------|--|----|
| 4.4.4 | Banyaknya Korban Jiwa Akibat Bencana Alam Menurut Desa/ Kelurahan dan Jenis Bencana Alam di Kecamatan Tuban, 2022 <i>Number of Fatalities Due to Natural Disasters by Villages/Kelurahan and Type of Natural Disaster in Tuban Subdistrict, 2022.....</i> | 78 |
| 4.4.5 | Keberadaan Fasilitas/Upaya Antisipasi/Mitigasi Bencana Alam Menurut Desa/Kelurahan di Kecamatan Tuban, 2022 <i>Existence of Facilities/Efforts for Anticipation/Mitigation of Natural Disasters by Villages/Kelurahan by Villages/Kelurahan in Tuban Subdistrict, 2022</i> | 81 |
| 4.4.6 | Banyaknya Desa/Kelurahan yang Memiliki Kelompok Kegiatan Olahraga Menurut Jenis Olahraga dan Ketersediaan Fasilitas/Lapangan Olahraga di Kecamatan Tuban, 2022 <i>Number of Villages/Kelurahan Having Sport Activities Groups by Type of Sport and Availability of Sport Facilities/Fields in Tuban Subdistrict, 2022</i> | 83 |
| 5. | PERTANIAN/AGRICULTURE | |
| 5.1 | Luas Panen Tanaman Sayuran dan Buah-buahan Semusim Menurut Jenis Tanaman di Kecamatan Tuban (ha), 2019–2022 <i>Harvested Area of Seasonal Vegetables and Fruits by Kind of Plant in Tuban Subdistrict (ha), 2019–2022</i> | 91 |
| 5.2 | Produksi Tanaman Sayuran dan Buah-buahan Semusim Menurut Jenis Tanaman di Kecamatan Tuban (kuintal), 2019–2022 <i>Production of Seasonal Vegetables and Fruits by Kind of Plant in Tuban Subdistrict (quintal), 2019–2022</i> | 92 |
| 5.3 | Luas Panen Tanaman Biofarmaka Menurut Jenis Tanaman di Kecamatan Tuban (m ²), 2019–2022 <i>Harvested Area of Medicinal Plants by Kind of Plant in Tuban Subdistrict (m²), 2019–2022.....</i> | 93 |
| 5.4 | Produksi Tanaman Biofarmaka Menurut Jenis Tanaman di Kecamatan Tuban (kg), 2019–2022 <i>Production of Medicinal Plants by Kind of Plant in Tuban Subdistrict (kg),2019–2022</i> | 94 |
| 5.5 | Luas Panen Tanaman Hias Menurut Jenis Tanaman di Kecamatan Tuban (m ²), 2019–2022 | |

| | Halaman Page |
|------------|-----------------|
| | 95 |
| 5.6 | 96 |
| 5.7 | 97 |
| 5.8 | 98 |
| 5.9 | 99 |
| 6. | |
| 6.1 | |
| 6.1.1 | 104 |
| 6.2 | |
| 6.2.1 | 105 |

**6.3 KOMUNIKASI
COMMUNICATION**

| | | |
|-----------|--|-----|
| 6.2.2 | Keberadaan Kantor Pos/Pos Pembantu/Rumah Pos, Pos Keliling, dan Perusahaan/Agen Jasa Ekspedisi Swasta Menurut Desa/Kelurahan di Kecamatan Tuban, 2022 <i>Number of Post Office/Subsidiary of Post Office, Mobile Portal Service, Private Expedition Service Company by Villages/Kelurahan in Tuban Subdistrict, 2022.....</i> | 107 |
| 6.3.1 | Jumlah Menara Telepon seluler dan Operator Layanan Komunikasi Telepon Seluler Menurut Desa/Kelurahan di Kecamatan Tuban, 2022 <i>Number of Base Transceiver Station (BTS) and Cellular Phone Communication Service Operators by Villages/Kelurahan in Tuban Subdistrict, 2022.....</i> | 108 |
| 6.3.2 | Kekuatan Sinyal Telepon Seluler dan Jenis Sinyal Internet Telepon Seluler Menurut Desa/Kelurahan di Kecamatan Tuban, 2022 <i>The Strenght of Celular Phone Signal by Villages/Kelurahan in Tuban Subdistrict, 2022.....</i> | 109 |
| | | |
| 7. | PERBANKAN, KOPERASI, DAN PERDAGANGAN/BANKING, COOPERATIVE, AND TRADE | |
| 7.1 | Banyaknya Sarana Lembaga Keuangan Bank Menurut Desa/ Kelurahan dan Jenis Bank di Kecamatan Tuban, 2022 <i>Number of Bank by Villages/Kelurahan and Type of Bank in Tuban Subdistrict, 2022.....</i> | 115 |
| 7.2 | Banyaknya Koperasi Aktif Menurut Menurut Desa/ Kelurahan dan Jenis Koperasi di Kecamatan Tuban, 2022 <i>Number of Cooperative by Villages/Kelurahan and Type of Cooperative in Tuban Subdistrict, 2022.....</i> | 116 |
| 7.3 | Banyaknya Sarana Perdagangan Menurut Desa/Kelurahan dan Jenis Sarana Perdagangan di Kecamatan Tuban, 2022 <i>Number of Trade Facilities by Villages/Kelurahan and Type of Trade Facilities in Tuban Subdistrict, 2022.....</i> | 118 |

DAFTAR GAMBAR/LIST OF FIGURES

| | Halaman Page |
|--|-----------------|
| 1.1 Luas Daerah menurut Desa/Kelurahan (%), 2022 <i>Total Area by Village/Kelurahan (%), 2022.....</i> | 4 |
| 2.1 Jumlah Pegawai Negeri Sipil Pemerintah Daerah Kecamatan Tuban Menurut Tingkat Pendidikan dan Jenis Kelamin,2022 <i>Number of Civil Servant of District Government by Educational Level and Sex in Tuban Subdistrict, 2022.....</i> | |
| 3.1 Jumlah Penduduk Kecamatan Tuban 2021-2022 <i>Population in Tuban Subdistrict, 2021-2022.....</i> | |
| 4.1 Jumlah Sekolah Menurut Tingkat Pendidikan di Kecamatan Tuban, 2020-2022 <i>Number of Schools by Educational Level in Tuban Subdistrict,, 2020-2022.....</i> | |
| 5.1 Jumlah Ternak Besar di Kecamatan Tuban, 2022 <i>Number of Big Livestock in Tuban Subdistrict, 2022.....</i> | 90 |
| 7.1 Banyaknya Sarana Perdagangan Menurut Desa/Kelurahan dan Jenis Sarana Perdagangan di Kecamatan Tuban, 2022... <i>Number of Trade Facilities by Villages/Ward and Type of Trade Facilities in Tuban Subdistrict, 2022.....</i> | 114 |

PENJELASAN UMUM/EXPLANATORY NOTES

Tanda-tanda, satuan-satuan, dan lain-lainnya yang digunakan dalam publikasi ini adalah sebagai berikut:

Symbols, measurement units, and acronyms which are used in this publication, are as follows:

1. TANDA-TANDA/SYMBOLS

| | |
|---|-------|
| Data tidak tersedia/ <i>Data not available</i> | : ... |
| Tidak ada atau nol / <i>Null or zero</i> | : - |
| Data dapat diabaikan/ <i>Data negligible</i> | : 0 |
| Tanda decimal/ <i>Decimal point</i> | : , |
| Data tidak dapat ditampilkan/ <i>Not applicable</i> | : NA |
| Angka estimasi/ <i>Estimated figures</i> | : e |
| Angka diperbaiki/ <i>Revised figures</i> | : r |
| Angka sementara/ <i>Preliminary figures</i> | : x |
| Angka sangat sementara/ <i>Very preliminary figures</i> | : xx |
| Angka sangat sangat sementara/ <i>Very very preliminary figures</i> | : xxx |

2. SATUAN/UNITS

| | |
|--|---|
| barel/ <i>barrel</i> | : 158,99 liter/ <i>litres</i> = 1/6,2898 m ³ |
| hektar (ha)/ <i>hectare (ha)</i> | : 10 000 m ² |
| kilometer (km)/ <i>kilometres (km)</i> | : 1 000 meter/ <i>meters (m)</i> |
| knot/ <i>knot</i> | : 1,8523 km/jam (<i>km/hour</i>) |
| kuintal/ <i>quintal</i> | : 100 kg |
| KWh | : 1 000 Watt hour |
| MWh | : 1 000 KWh |
| liter (untuk beras)/ <i>litre (for rice)</i> | : 0,80 kg |
| MMSCF | : 1/35,3 m ³ |
| metrik ton (m.ton)/ <i>metric ton (m. ton)</i> | : 0,98421 long ton = 1 000 kg |
| ons/ <i>ounce</i> | : 28,31 gram/ <i>grams</i> |
| ton | : 1 000 kg |

Satuan lain: buah, dus, butir, helai/lembar, kaleng, batang, pulsa, ton kilometer (ton-km), jam, menit, persen (%).

Other units: unit, pack, pieces, sheet, tin, pulse, ton-kilometres(ton-km), hour, minute, percent (%).

Perbedaan angka di belakang koma disebabkan oleh pembulatan angka.

The difference in decimal numbers is caused by rounding.

DAFTAR SINGKATAN/LIST OF ABBREVIATION

| | |
|-----------|---|
| SI | : Stasiun Iklim/ <i>Climate Station</i> |
| SMPK | : Stasiun Meterologi Pertanian Khusus/ <i>Special Agricultural Meteorological Station</i> |
| t.t | : Tempat tidur/ <i>Bed</i> |
| BCG | : Bacillus Calmette Guerin |
| DPT | : Difteri, Pertusis, Tetanus/ <i>Diphtheria, Tetanus, and Pertussis</i> |
| TT | : Tetanus Toxoid |
| IOT | : Industri Obat Tradisional/ <i>Traditional Medicine Industry</i> |
| IKOT | : Industri Kecil Obat Tradisional/ <i>Traditional Medicine Small Industry</i> |
| Alkes | : Alat kesehatan/ <i>Health Kits</i> |
| PKRT | : Perbekalan Kesehatan Rumah tangga/ <i>Household Health Logistics</i> |
| Kompl | : Komplemen/ <i>Complement</i> |
| IRTP | : Industri Pangan Produksi Rumah Tangga/ <i>Foods Home Industry</i> |
| PBF | : Pedagang Besar Farmasi/ <i>Pharmacy Whole-seller</i> |
| GFK | : Gudang Farmasi Kab/Kota/Regency/ <i>Municipality Pharmacy Warehouse</i> |
| RB | : Rumah Bersalin/ <i>Delivery House</i> |
| Pustu | : Puskesmas pembantu/ <i>Auxiliary Public Health Center</i> |
| BP | : Balai Pengobatan/ <i>Polyclinic</i> |
| TPS | : Tempat Pembuangan Sampah Sementara / <i>landfill</i> |
| Jamkesmas | : Jaminan kesehatan masyarakat miskin/ <i>Poor public health insurance</i> |
| PJKMU | : Program Jaminan Kesehatan Masyarakat Umum/ <i>General Public Health Insurance Program</i> |
| SIUP | : Surat Ijin Usaha Perdagangan/ <i>Trading Permission Letter</i> |
| TDP | : Tanda Daftar Perusahaan/ <i>Company Registration Identity</i> |
| API | : Angka Pengenal Importir/ <i>Importer's Identity Number</i> |

GEOGRAFI

GEOGRAPHY



**Desa
Terluas**
Largest Village

Sugiharjo

**Desa
Terkecil**
Smallest Village

Karang Sari

**Desa
Terjauh**
Farthest Village

Sugiharjo

**Desa
Terdekat**
Nearest Village

Latsari

Letak Geografis Kecamatan

Sub-District Geographical Location

Batas Utara : Laut Jawa

Batas Timur : Kecamatan Jenu & Merakurak

Batas Selatan : Kecamatan Palang & Semanding

Batas Barat : Kecamatan Semanding & Merakurak

ULASAN**1.1 Letak Wilayah**

Letak wilayah Kecamatan Tuban berada di pusat Ibu kota kabupaten Tuban. Terletak di antara 6,8877 – 6,9049 Lintang Selatan dan 112,0096 – 112,0697 Bujur Timur.

Secara administratif, batas wilayah Kecamatan Tuban adalah

- Utara: Laut Jawa
- Selatan : Kec. Palang dan Semanding
- Barat : Kec. Semanding dan Merakurak
- Timur : Kec. Jenu dan Merakurak

1.2 Luas Wilayah

Luas Kecamatan Tuban adalah 21,29 Km² atau sekitar 1,16 persen dari total luas wilayah Kabupaten Tuban.

Kecamatan Tuban terdiri atas 17 desa, dengan desa terluas adalah Desa Sugiharjo dengan luas 3,37 Km² atau sekitar 15,83 persen dari total luas kecamatan Tuban, dan desa terkecil adalah Desa Karang Sari 0,17 Km² atau sebesar 0,80 persen dari total luas Kecamatan Tuban.

DESCRIPTION**1.1 Area Location**

The location of the Tuban district is in the center of the capital city of the Tuban district. It is located between 6.8877 – 6.9049 South Latitude and 112.0096 – 112.0697 East Longitude.

Administratively, the boundaries of the Tuban District are :

- North : Jawa Sea*
- South: Palang and Semanding Subdistrict*
- West: Semanding and Merakurak Subdistrict*
- East : Jenu and Merakurak Subdistrict*

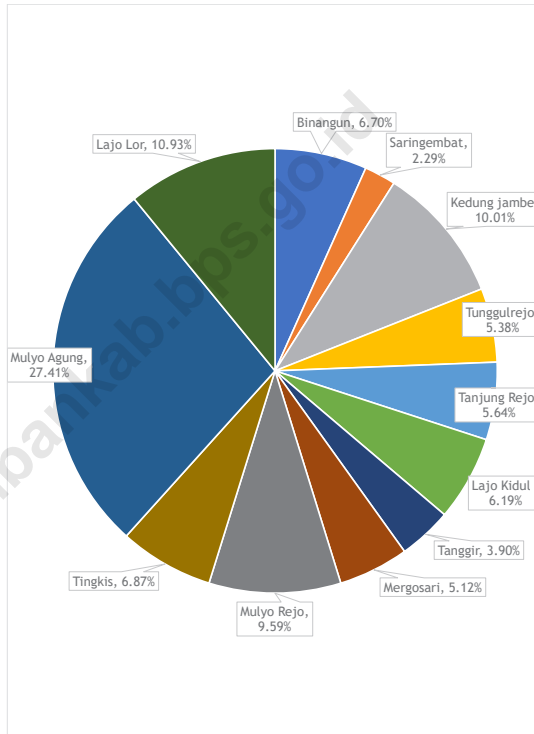
1.2 The Land Area

The area of Tuban District is 21.29 Km² or about 1.16 percent of the total area of Tuban Regency.

Tuban District consists of 17 villages, with the largest village being Sugiharjo Village with an area of 3.37 Km² or about 15.83 percent of the total area of Tuban sub-district, and the smallest village is Karang Sari Village 0.17 Km² or 0.80 percent of the total area. Tuban District.

Gambar 1.1
Figures

Luas Daerah menurut Desa/Kelurahan (%), 2022
Total Area by Village/Kelurahan (%), 2022



1.1 KEADAAN GEOGRAFI GEOGRAPHY CONDITION

Tabel 1.1.1 **Luas Daerah Menurut Desa/Kelurahan di Kecamatan Tuban, 2022**
Table *Total Area by Villages/Kelurahan in Tuban Subdistrict, 2022*

| Desa/Kelurahan <i>Village/Kelurahan</i> | Luas <i>Total Area</i> (km ² /sq.km) | Persentase terhadap Luas <i>Kecamatan</i> <i>Percentage to Subdistrict Area</i> |
|--|---|---|
| (1) | (2) | (3) |
| Sumurgung | 2,98 | 14,00 |
| Sugiharjo | 3,37 | 15,83 |
| Kembangbilo | 2,74 | 12,87 |
| Mondokan | 1,31 | 6,15 |
| Perbon | 3,08 | 14,47 |
| Latsari | 1,73 | 8,13 |
| Sidorejo | 1,16 | 5,45 |
| Doromukti | 0,29 | 1,36 |
| Kebonsari | 0,51 | 2,40 |
| Sukolilo | 0,34 | 1,60 |
| Baturetno | 0,30 | 1,41 |
| Sendangharjo | 0,67 | 3,15 |
| Kutorejo | 0,57 | 2,68 |
| Sidomulyo | 0,52 | 2,44 |
| Rnggomulyo | 1,21 | 5,68 |
| Kingking | 0,34 | 1,60 |
| Karangsari | 0,17 | 0,80 |
| Tuban | 21,29 | 100,00 |

Catatan/Note: ...

Sumber/Source: BPS Kabupaten Tuban/BPS-Statistic Tuban Regency

Tabel 1.1.2 **Jarak ke Ibukota Kecamatan dan Ibukota Kabupaten/Kota Menurut Desa/Kelurahan di Kecamatan Tuban (km), 2022**
Distance to the Subdistrict Capital and Regency/Municipal Capital by Villages/Kelurahan in Tuban Subdistrict (km), 2022

| Desa/Kelurahan Village/Kelurahan | Jarak ke Ibukota Kecamatan Distance to Subdistrict Capital | Jarak ke Ibukota Kabupaten/ Kota Distance to Regency/Municipal Capital |
|-------------------------------------|---|---|
| (1) | (2) | (3) |
| Sumurgung | 6,30 | 7 |
| Sugiharjo | 4,60 | 10 |
| Kembangbilo | 2,70 | 7 |
| Mondokan | 3,25 | 6 |
| Perbon | 1,30 | 5 |
| Latsari | 0,05 | 3 |
| Sidorejo | 1,60 | 1 |
| Doromukti | 1,80 | 1 |
| Kebonsari | 3,20 | 1 |
| Sukolilo | 4,40 | 2 |
| Baturetno | 3,90 | 1 |
| Sendangharjo | 3,30 | 1 |
| Kutorejo | 3,10 | 1 |
| Sidomulyo | 2,15 | 1 |
| Rnggomulyo | 1,15 | 3 |
| Kingking | 1,48 | 2 |
| Karangsari | 1,40 | 2 |

Catatan/Note: ...

Sumber/Source: . BPS, Pendataan Potensi Desa (Podes) 2021/BPS-Statistics Indonesia, Village Potential Data Collecting 2021

1.2 KEADAAN IKLIM CLIMATE CONDITION

Tabel 1.2.1 **Pengamatan Unsur Iklim Menurut Bulan di Stasiun Tuban, 2022**
Table *Observation of Climate Elements by Month at Tuban Station, 2022*

| Bulan Month | Jumlah Curah Hujan Number of Precipitation (mm) | Jumlah Hari Hujan (hari) Number of Rainy Days (day) |
|---------------------|---|---|
| (1) | (2) | (3) |
| Januari/January | 218.0 | 9 |
| Februari/February | 151.0 | 9 |
| Maret/March | 15.0 | 2 |
| April/April | 89.0 | 10 |
| Mei/May | 3.0 | 1 |
| Juni/June | 36.0 | 2 |
| Juli/July | 48.0 | 8 |
| Agustus/August | 428.0 | 15 |
| September/September | 344.0 | 14 |
| Oktober/October | 30.0 | 3 |
| November/November | 360.0 | 17 |
| Desember/December | 116.0 | 13 |

Catatan/Note:

Sumber/Source: Badan Meteorologi, Klimatologi dan Geofisika Stasiun Meteorologi Tuban/Meteorology, Climatology and Geophysics Agency Tuban Meteorological Station

PEMERINTAHAN



JUMLAH RT

370

JUMLAH PNS

80



PENJELASAN TEKNIS

1. Kecamatan
Adalah sebuah pembagian wilayah administratif negara Indonesia di bawah Kabupaten atau Kota. Sebuah kecamatan dipimpin oleh seorang camat dan dipecah kepada beberapa kelurahan dan desa-desa.
2. Desa
Adalah suatu wilayah yang ditempati oleh sejumlah penduduk sebagai kesatuan masyarakat. Hukum yang mempunyai organisasi pemerintah terendah langsung dibawah Camat dan berhak menyelenggarakan RT nya sendiri.
3. Kelurahan
Suatu wilayah yang ditempati sejumlah penduduk yang mempunyai orang pemerintah terendah langsung dibawah Camat yang tidak berhak menyelenggarakan RT nya sendiri.
4. RT/RW
Adalah organisasi masyarakat yang diakui dan dibina oleh pemerintah untuk memelihara melestarikan nilai-nilai kehidupan masyarakat Indonesia yang berdasarkan kegotongroyongan dan kekeluargaan serta untuk membantu meningkatkan

TECHNICAL NOTES

1. *Subdistrict*
Is a division of the Indonesian state administrative area under the Regency or City. A sub-district is led by a camat and is divided into several sub-districts and villages.
2. *Village*
Is a region occupied by a number of resident as unity society. Law having governmental organization of direct under Sub-Regency chief and is entitled to carry out its own RT.
3. *Sub-District*
Is an region occupied by a number of resident which is governmental people have of direct under Sub-Regency chief which have no business carry out its own RT.
4. *RT/RW*
Is society organization confessed and constructed by pemerintah untuk look after to preserve values life of Indonesia society which pursuant to familiarity and kegotongroyongan and also to assist to improving governmental duty execution fluency,

kelancaran pelaksanaan tugas pemerintah, pembangunan dan kekeluargaan serta membantu meningkatkan kelancaran pelaksanaan tugas pemerintah, pembangunan dan kepentingan masyarakat di desa/kelurahan.

familiarity and development and also assist to improve pemerintah, pembangunan duty execution fluency and importance of society in village / sub-district.

<https://tubankab.bps.go.id>

ULASAN

DESCRIPTION

2.1 Rukun Warga dan Rukun Tetangga

Kecamatan Tuban terdiri atas 17 desa dengan 7 Dusun, 103 Rukun Warga (RW), dan 370 Rukun Tetangga (RT). Desa dengan jumlah RW paling sedikit adalah desa Karang Sari, dan desa dengan jumlah RW terbesar adalah desa Sugiharjo dengan jumlah rw sebanyak 10 RW. Sementara untuk jumlah RT terbesar adalah desa Sumurgung yang terdiri atas 50 RT, dan desa dengan RT terkecil adalah desa Karang Sari dengan jumlah 11 RT.

2.2 Pegawai Negeri Sipil

Jumlah Pegawai Negeri Sipil (PNS) di Kantor Pemerintahan Kecamatan Tuban sebanyak 80 orang. Jumlah PNS wanita sebanyak 47 orang dan laki-laki sebanyak 33 orang.

Jika dirinci menurut tingkat pendidikan, jumlah PNS terbesar di Kantor pemerintahan se-Kecamatan Tuban adalah lulusan SMA/ sederajat dengan jumlah 42 orang dan S1 sederajat sejumlah 31 orang.

2.1 Rukun Warga dan Rukun Tetangga

Tuban sub-district consists of 17 villages with 7 Dusun, 103 Rukun Warga (RW), and 370 Rukun Tetangga (RT). The village with the least number of RWs is Karang Sari village, and the village with the largest number of RWs is Sugiharjo village with 10 RWs. Meanwhile, the largest number of RTs is Sumurgung village which consists of 50 RTs, and the village with the smallest RT is Karang Sari village with 11 RTs.

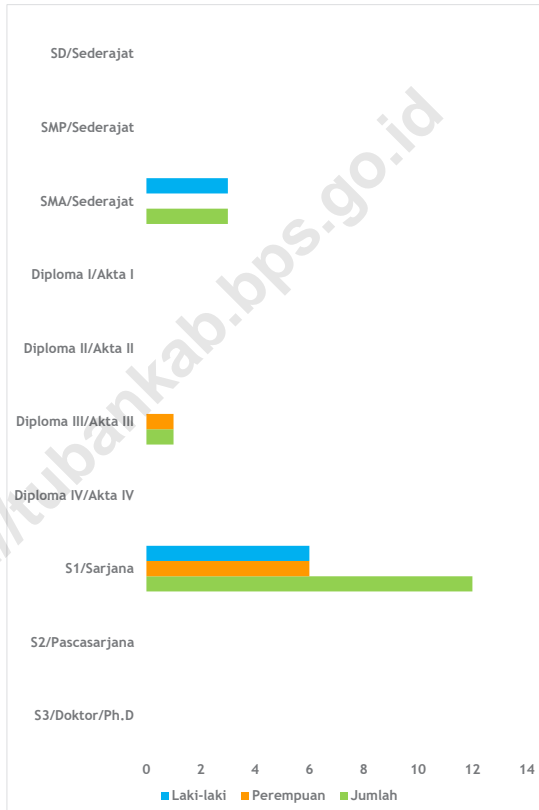
2.2 Civil Servants

The number of Civil Servants in the Tuban District Government Office is 80 people. There are 47 female civil servants and 33 male civil servants

If broken down by education level, the largest number of civil servants in government offices throughout the Tuban District are high school graduates/ equivalent with a total of 42 people and a bachelor's degree equivalent of 31 people.

Gambar 2.1
Figures

**Jumlah Pegawai Negeri Sipil Pemerintah Daerah
Kecamatan Tuban Menurut Tingkat Pendidikan dan
Jenis Kelamin, 2022**
*Number of Civil Servant of District Government by
Educational Level and Sex in Tuban Subdistrict, 2022*



2.1 WILAYAH ADMINISTRATIF ADMINISTRATIVE AREA

Tabel 2.1.1 Jumlah Rukun Warga (RW) dan Rukun Tetangga (RT) Menurut Desa/Kelurahan di Kecamatan Tuban, 2022
Table *Number of Rukun Warga and Rukun Tetangga by Villages'/Kelurahan in Tuban Subdistrict, 2022*

| Desa/Kelurahan <i>Village/Kelurahan</i> | Rukun Warga (RW) <i>Rukun Warga</i> | Rukun Tetangga (RT) <i>Rukun Tetangga</i> |
|--|--|--|
| (1) | (2) | (3) |
| Sumurgung | 9 | 50 |
| Sugiharjo | 10 | 41 |
| Kembangbilo | 7 | 20 |
| Mondokan | 6 | 17 |
| Perbon | 9 | 29 |
| Latsari | 6 | 35 |
| Sidorejo | 5 | 21 |
| Doromukti | 4 | 13 |
| Kebonsari | 6 | 19 |
| Sukolilo | 4 | 16 |
| Baturetno | 5 | 15 |
| Sendangharjo | 6 | 18 |
| Kutorejo | 4 | 13 |
| Sidomulyo | 4 | 14 |
| Rnggomulyo | 9 | 25 |
| Kingking | 6 | 13 |
| Karangsari | 3 | 11 |
| Tuban | 103 | 370 |

Catatan/Note: ...

Sumber/Source: BPS Kabupaten Tuban/BPS-Statistic Tuban Regency

2.2 SUMBER DAYA MANUSIA HUMAN RESOURCES

Tabel 2.2.1 Jumlah Pegawai Negeri Sipil Menurut Pemerintah Daerah dan Jenis Kelamin, 2022
Table *Number of Civil Servants by Local Government and Sex, 2022*

| Pemerintah Daerah Local Government | Laki-Laki Male | Perempuan Female | Jumlah Total |
|---|---------------------------|-----------------------------|-------------------------|
| (1) | (2) | (3) | (4) |
| Pemerintah Daerah Kecamatan Tuban | 47 | 33 | 80 |

Catatan/Note: ...

Sumber/Source: Kecamatan Tuban/Tuban Subdistrict

Tabel 2.2.2
Table

**Jumlah Pegawai Negeri Sipil Pemerintah Daerah
Kecamatan Tuban Menurut Tingkat Pendidikan dan Jenis
Kelamin, 2022**
**Number of Civil Servants of Tuban District Government by
Educational Level and Sex, 2022**

| Tingkat Pendidikan <i>Educational Level</i> | Laki-Laki <i>Male</i> | Perempuan <i>Female</i> | Jumlah <i>Total</i> |
|---|---------------------------------|-----------------------------------|-------------------------------|
| (1) | (2) | (3) | (4) |
| Sekolah Dasar (SD) <i>Primary School</i> | 0 | 0 | 0 |
| SMP/Sederajat <i>Junior High School</i> | 1 | 0 | 1 |
| SMA/Sederajat <i>Senior High School</i> | 25 | 17 | 42 |
| Diploma I/Akta I <i>Diploma I/Akta I</i> | 0 | 0 | 0 |
| Diploma II/Akta II <i>Diploma II/Akta II</i> | 0 | 0 | 0 |
| Diploma III/Akta III <i>Diploma III/Akta III</i> | 0 | 2 | 2 |
| Diploma IV/Akta IV <i>Diploma IV/Akta IV</i> | 0 | 0 | 0 |
| S1/Sarjana <i>Under Graduate/Bachelor</i> | 18 | 13 | 31 |
| S2/Pasca Sarjana <i>Graduate</i> | 3 | 1 | 4 |
| S3/Doktor/Ph.D <i>Post Graduate</i> | 0 | 0 | 0 |
| Jumlah/Total | 47 | 33 | 80 |

Catatan/Note: ...

Sumber/Source: Kecamatan Tuban/Tuban Subdistrict

PENDUDUK

KEPADATAN PENDUDUK
4.111

TOTAL PENDUDUK
87.521



PENJELASAN TEKNIS

1. Penduduk Indonesia adalah semua orang yang berdomisili di wilayah teritorial Indonesia selama 6 bulan atau lebih dan atau mereka yang berdomisili kurang dari 6 bulan tetapi bertujuan menetap.
2. Laju pertumbuhan penduduk adalah angka yang menunjukkan persentase penambahan penduduk dalam jangka waktu tertentu.
3. Kepadatan penduduk adalah rasio Kependudukanbanyaknya penduduk per kilometer persegi.
4. Rasio jenis kelamin adalah perbandingan antara penduduk laki-laki dan penduduk perempuan pada suatu wilayah dan waktu tertentu. Biasanya dinyatakan dengan banyaknya penduduk laki-laki untuk 100 penduduk perempuan.
5. Distribusi penduduk adalah pola persebaran penduduk di suatu wilayah, baik berdasarkan batas-batas geografis maupun berdasarkan batas-batas administrasi pemerintahan.
6. Komposisi penduduk adalah pola persebaran penduduk menurut karakteristiknya, contoh: penduduk menurut kelompok

TECHNICAL NOTES

1. *The population of Indonesia are all residents of the entire territory of Indonesia who have stayed for six months or longer, and those who intended to stay more than six months even though their length of stay is less than six months.*
2. *The growth rate of population is the number that show percentage of population growth within a specified period.*
3. *Population density is ratio of population per square kilometer.*
4. *Sex ratio is the ratio of males population to females population in a given area and time, usually expressed as the number of males for every 100 females.*
5. *Population distribution is the pattern of population distribution in an area, either by geographic boundaries or by government administrative boundaries.*
6. *Population composition is the pattern of population distribution by its characteristics, example: population by age group,*

umur, penduduk menurut jenis
kelamin

population by sex

<https://tubankab.bps.go.id>

ULASAN

Berdasarkan hasil registrasi oleh Dinas Pendudukan dan Catatan Sipil Kabupaten Tuban tahun 2022 penduduk Kecamatan Tuban sebesar 87521 dengan kepadatan penduduk sebesar 4111. Jika dilihat berdasarkan jenis kelamin jumlah penduduk perempuan sebesar 44480 dan penduduk laki-laki sebesar 43041. Jumlah penduduk perempuan lebih besar dibandingkan jumlah penduduk laki-laki.

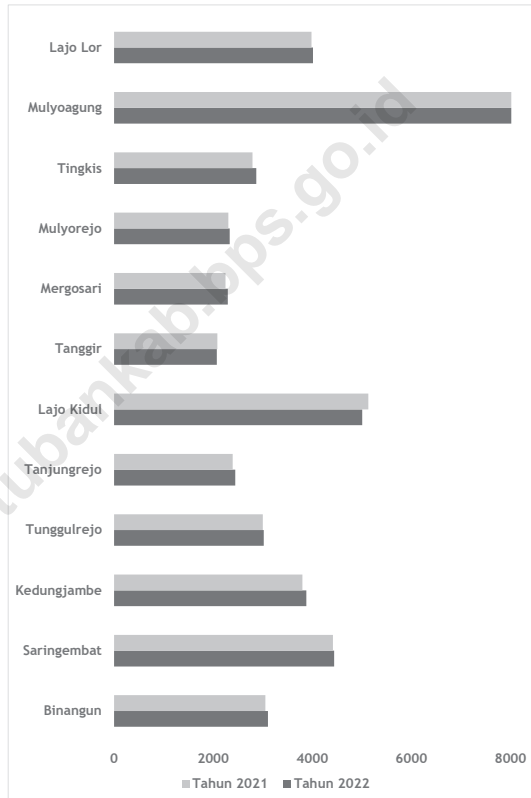
DESCRIPTION

According to Population registration from Departement of Population and Civil Registration Tuban, the population in Tuban subdistrict is 87521 With the population density is 4111 The population of male is 43041 and female population is 44480. that means the amount of female is bigger than male.

<https://tubankab.bps.go.id>

Gambar 3.1
Figures

Jumlah Penduduk Kecamatan Tuban 2021-2022
Population in Tuban Subdistrict, 2021-2022



Tabel 3.1
Table

Penduduk, Distribusi Persentase Penduduk, Kepadatan Penduduk, Rasio Jenis Kelamin Penduduk Menurut Desa/ Kelurahan di Kecamatan Tuban, 2022
Population, Percentage Distribution of Population, Population Density, and Population Sex Ratio by Villages/ Kelurahan in Tuban Subdistrict, 2022

| Desa/Kelurahan <i>Village/Kelurahan</i> | Penduduk/Population | | |
|--|---------------------|------------------|--------------|
| | Laki-Laki/Male | Perempuan/Female | Jumlah/Total |
| (1) | (2) | (3) | (4) |
| Sumurgung | 3728 | 3876 | 7604 |
| Sugiharjo | 3530 | 3704 | 7234 |
| Kembangbilo | 1823 | 1912 | 3735 |
| Mondokan | 1802 | 1860 | 3662 |
| Perbon | 3760 | 3839 | 7599 |
| Latsari | 4255 | 4383 | 8638 |
| Sidorejo | 3911 | 4072 | 7983 |
| Doromukti | 1768 | 1921 | 3689 |
| Kebonsari | 2469 | 2549 | 5018 |
| Sukolilo | 2030 | 1986 | 4016 |
| Baturetno | 2037 | 2182 | 4219 |
| Sendangharjo | 1552 | 1660 | 3212 |
| Kutorejo | 1746 | 1871 | 3617 |
| Sidomulyo | 2128 | 2182 | 4310 |
| Rnggomulyo | 2577 | 2755 | 5332 |
| Kingking | 2049 | 1928 | 3977 |
| Karangsari | 1876 | 1800 | 3676 |
| Tuban | 43041 | 44480 | 87521 |

Lanjutan Tabel/*Continued Table 3.1*

| Desa/Kelurahan Village/Kelurahan | Persentase Penduduk Percentage of Total Population | Kepadatan Penduduk (per Km²) Population Density per sq.km | Rasio Jenis Kelamin Penduduk Population Sex Ratio |
|---|---|---|--|
| (1) | (5) | (6) | (7) |
| Sumurgung | 8.69 | 2552 | 96 |
| Sugiharjo | 8.27 | 2147 | 95 |
| Kembangbilo | 4.27 | 1363 | 95 |
| Mondokan | 4.18 | 2795 | 97 |
| Perbon | 8.68 | 2467 | 98 |
| Latsari | 9.87 | 4993 | 97 |
| Sidorejo | 9.12 | 6882 | 96 |
| Doromukti | 4.21 | 12721 | 92 |
| Kebonsari | 5.73 | 9839 | 97 |
| Sukolilo | 4.59 | 11812 | 102 |
| Baturetno | 4.82 | 14063 | 93 |
| Sendangharjo | 3.67 | 4794 | 93 |
| Kutorejo | 4.13 | 6346 | 93 |
| Sidomulyo | 4.92 | 8288 | 98 |
| Rnggomulyo | 6.09 | 4407 | 94 |
| Kingking | 4.54 | 11697 | 106 |
| Karangsari | 4.20 | 21624 | 104 |
| Tuban | 100 | 4111 | 97 |

Catatan/Note: ...

Sumber/Source: Dinas Kependudukan dan Pencatatan Sipil Kabupaten Tuban/*Department of Population and Civil Registration of Tuban Regency*

Tabel 3.2
Table

Jumlah Penduduk Menurut Kelompok Umur dan Jenis Kelamin di Kecamatan Tuban, 2022
Population by Age Groups and Sex in Tuban Subdistrict, 2022

| Kelompok Umur <i>Age Groups</i> | Jenis Kelamin/Sex | | |
|------------------------------------|--------------------------|----------------------------|------------------------|
| | Laki-Laki <i>Male</i> | Perempuan <i>Female</i> | Jumlah <i>Total</i> |
| (1) | (2) | (3) | (4) |
| 0 - 4 | 1886 | 1838 | 3724 |
| 5 - 9 | 3113 | 3015 | 6128 |
| 10 - 14 | 3506 | 3379 | 6885 |
| 15 - 19 | 3134 | 2930 | 6064 |
| 20 - 24 | 3384 | 3170 | 6554 |
| 25 - 29 | 3196 | 2974 | 6170 |
| 30 - 34 | 3026 | 2943 | 5969 |
| 35 - 39 | 3197 | 3222 | 6419 |
| 40 - 44 | 3554 | 3629 | 7183 |
| 45 - 49 | 3414 | 3376 | 6790 |
| 50 - 54 | 3174 | 3180 | 6354 |
| 55 - 59 | 2453 | 2733 | 5186 |
| 60 - 64 | 2070 | 2575 | 4645 |
| 65 - 69 | 1710 | 2130 | 3840 |
| 70 - 74 | 1105 | 1344 | 2449 |
| 75+ | 1119 | 2042 | 3161 |
| Tuban | 43041 | 44480 | 87521 |

Catatan/Note: ...

Sumber/Source: Dinas Kependudukan dan Pencatatan Sipil Kabupaten Tuban/Department of Population and Civil Registration of Tuban Regency

Tabel 3.3
Table

**Jumlah Penduduk Menurut Pekerjaan dan Desa/
Kelurahan di Kecamatan Tuban, 2022**
*Population by Type of Work and Village/Kelurahan in Tuban
Subdistrict, 2022*

| Desa/Kelurahan Village/Kelurahan | Petani Farmer | Nelayan Fisher | Wiraswasta Entrepreneur |
|---|--------------------------|---------------------------|------------------------------------|
| (1) | (2) | (3) | (4) |
| Sumurgung | 504 | 14 | 1964 |
| Sugiharjo | 956 | 8 | 1081 |
| Kembangbilo | 674 | 3 | 564 |
| Mondokan | 151 | 13 | 486 |
| Perbon | 202 | 12 | 1237 |
| Latsari | 148 | 33 | 1110 |
| Sidorejo | 17 | 3 | 1452 |
| Doromukti | 2 | 5 | 680 |
| Kebonsari | 2 | 4 | 900 |
| Sukolilo | 7 | 31 | 816 |
| Baturetno | 8 | 13 | 824 |
| Sendangharjo | 1 | 3 | 567 |
| Kutorejo | 1 | 5 | 1048 |
| Sidomulyo | 2 | 266 | 944 |
| Rnggomulyo | 5 | 6 | 1064 |
| Kingking | 4 | 194 | 815 |
| Karangsari | 5 | 628 | 538 |
| Tuban | 2689 | 1241 | 16090 |

Lanjutan Tabel/*Continued Table 3.3*

| Desa/Kelurahan Village/Kelurahan | Pedagang Seller | Pegawai Negeri Sipil Civil Servent | Karyawan Swasta Private Sector Employer | Guru Teacher |
|---|----------------------------|---|--|-------------------------|
| (1) | (5) | (6) | (7) | (8) |
| Sumurgung | 120 | 64 | 488 | 65 |
| Sugiharjo | 128 | 77 | 597 | 38 |
| Kembangbilo | 36 | 73 | 325 | 28 |
| Mondokan | 33 | 100 | 335 | 31 |
| Perbon | 48 | 294 | 828 | 92 |
| Latsari | 84 | 458 | 986 | 115 |
| Sidorejo | 116 | 270 | 893 | 110 |
| Doromukti | 51 | 76 | 399 | 36 |
| Kebonsari | 125 | 206 | 587 | 62 |
| Sukolilo | 45 | 87 | 374 | 66 |
| Baturetno | 87 | 134 | 458 | 48 |
| Sendangharjo | 64 | 100 | 447 | 41 |
| Kutorejo | 105 | 88 | 244 | 38 |
| Sidomulyo | 53 | 71 | 329 | 40 |
| Rnggomulyo | 49 | 114 | 644 | 60 |
| Kingking | 86 | 53 | 364 | 47 |
| Karangsari | 58 | 27 | 230 | 18 |
| Tuban | 1288 | 2292 | 8528 | 935 |

Lanjutan Tabel/*Continued Table 3.3*

| Desa/Kelurahan Village/Kelurahan | Tukang Batu Construction Worker | Buruh Tani Farm Workers | Lainnya Others | Tidak Bekerja Unemployment |
|---|--|------------------------------------|---------------------------|---------------------------------------|
| (1) | (9) | (10) | (11) | (12) |
| Sumurgung | 4 | 10 | 3157 | 1218 |
| Sugiharjo | 17 | 11 | 3293 | 1045 |
| Kembangbilo | 5 | 15 | 1514 | 503 |
| Mondokan | 2 | 10 | 1932 | 571 |
| Perbon | 10 | 10 | 3733 | 1143 |
| Latsari | 19 | 0 | 4337 | 1367 |
| Sidorejo | 27 | 5 | 3893 | 1224 |
| Doromukti | 16 | 0 | 1840 | 600 |
| Kebonsari | 6 | 2 | 2415 | 715 |
| Sukolilo | 6 | 1 | 1929 | 660 |
| Baturetno | 13 | 0 | 2035 | 612 |
| Sendangharjo | 7 | 1 | 1515 | 473 |
| Kutorejo | 2 | 0 | 1567 | 521 |
| Sidomulyo | 2 | 0 | 1905 | 700 |
| Rnggomulyo | 22 | 0 | 2640 | 750 |
| Kingking | 3 | 0 | 1752 | 662 |
| Karangsari | 4 | 0 | 1563 | 609 |
| Tuban | 165 | 65 | 41020 | 13373 |

Catatan/Note: ...

Sumber/Source: Dinas Kependudukan dan Pencatatan Sipil Kabupaten Tuban/*Department of Population and Civil Registration of Tuban Regency*



SOSIAL DAN KESEJAHTERAAN RAKYAT


Jumlah Fasilitas
Pendidikan

45



Jumlah Fasilitas
Kesehatan

36



PENJELASAN TEKNIS

1. Jumlah Sarana Pendidikan
Banyaknya sarana pendidikan adalah jumlah lembaga pendidikan yang menghasilkan siswa yang lulus dan diakui/disahkan oleh Kementerian Pendidikan dan Kebudayaan yang dibuktikan dengan sertifikat/ijazah. Jenis Sarana Pendidikan: 1. Pos PAUD 2. TK/RA/BA 3. SD/MI 4. SMP/MTs 5. SMA/MA 6. SMK 7. Akademi/PT
2. Fasilitas Kesehatan
Tempat-tempat pelayanan kesehatan seperti Rumah Sakit, Rumah Sakit Umum, Rumah Sakit Khusus, Puskesmas, Puskesmas Pembantu, UKBM (Upaya Kesehatan Bersumberdaya Masyarakat), Pos Kesehatan Desa (Poskesdes), Pondok Bersalin (Poindes), Pos Pelayanan Terpadu (Posyandu), Pos Obat Desa (POD), Pos UKK, Balai Pengobatan, Praktik Pengobatan Tradisional, Pelayanan Kesehatan Tradisional, Dukun Bersalin, Praktik Dokter, Klinik/Praktik Dokter Bersama, Praktik Bidan, Bidan di Desa, Apotek, Petugas Lapangan KB, TKBK, Pos KB.
3. Bencana Alam adalah peristiwa atau serangkaian peristiwa yang mengancam dan mengganggu kehidupan/penghidupan masyarakat yang disebabkan oleh faktor alam antara lain berupa gempa bumi, tsunami, gunung

TECHNICAL NOTES

1. *Number of Educational Facilities*
The number of educational facilities is the number of educational institutions that produce students who graduate and are recognized/validated by the Ministry of Education and Culture as evidenced by certificates/diplomas. Types of Education Facilities: 1. PAUD Post 2. TK/RA/BA 3. SD/MI 4. SMP/MTs 5. SMA/MA 6. SMK 7. Academy/PT Health
2. *Facilities Health care*
facilities such as Hospitals, General Hospitals, Special Hospitals, Health Centers, Sub-Health Centers, UKBM (Community-Based Health Efforts), Village Health Posts (Poskesdes), Maternity Cabins (Poindes), Integrated Service Posts (Posyandu)), Village Drug Post (POD), UKK Post, Medical Center, Traditional Medicine Practice, Traditional Health Services, Maternity Traditional Medicine, Doctor's Practice, Clinic/Joint Doctor's Practice, Midwife Practice, Village Midwife, Pharmacy, Family Planning Field Officer, TKBK, KB Post.
3. *Natural Disasters are events or series of events that threaten and disrupt people's lives/livelihoods caused by natural factors, including earthquakes, tsunamis, volcanic eruptions, floods, droughts, hurricanes and landslides resulting*

meletus, banjir, kekeringan, angin topan, dan tanah longsor sehingga mengakibatkan kerugian materi maupun non-materi.

4. Agama

Ajaran yang berasal dari Tuhan atau hasil renungan manusia yang terkandung dalam kitab suci yang turun temurun diwariskan oleh suatu generasi ke generasi dengan tujuan untuk memberi tuntunan dan pedoman hidup bagi manusia agar mencapai kebahagiaan di dunia dan di akhirat

in material and non-material losses.

4. Religion

Teachings originating from God or the result of human contemplation contained in holy books that are passed down from generation to generation with the aim of providing guidance and guidelines for human life in order to achieve happiness in this world and in the hereafter

ULASAN

4.1 Pendidikan

Keberhasilan proses pendidikan sangat tergantung oleh tersediannya sarana dan prasarana serta tenaga pengajar yang memadai. Pada tahun 2022 jumlah sekolah dasar (SD) dan Madrasah Ibtidaiyah (MI) sebesar 46 sekolah. Jumlah Sekolah Menengah Pertama (SMP) sejumlah 13 sekolah. Jumlah Sekolah Menengah Atas (SMA) sejumlah 6 sekolah dan jumlah Sekolah Menengah Kejuruan sejumlah 7 sekolah serta ada 7 fasilitas pendidikan perguruan Tinggi.

4.2 Kesehatan

Sarana prasaran bidang kesehatan di Kecamatan TUBAN pada tahun 2022 terdiri atas 4 unit rumah sakit, 11 unit poliklinik, dan 4 unit puskesmas.

4.3 Agama

Negara Indonesia sebagai negara yang berdasarkan Pancasila dan Undang-undang 1945 menjamin kehidupan beragama dan senantiasa mengembangkan kerukunan hidup. Pada tahun 2022 jumlah prasarana tempat ibadah di Kecamatan TUBAN adalah 51 masjid, 359 Musholla, 13 gereja dan 3 vihara/klenteng.

DESCRIPTION

4.1 Education

The success of the educational process is highly dependent on the availability of adequate facilities and infrastructure as well as teaching staff. In 2022 the number of elementary schools (SD) and Madrasah Ibtidaiyah (MI) is 46 schools. The number of junior high schools (SMP) is 13 schools. The number of Senior High Schools (SMA) is 6 schools and the number of Vocational High Schools is 7 schools and there are 7 higher education facilities.

4.2 Health

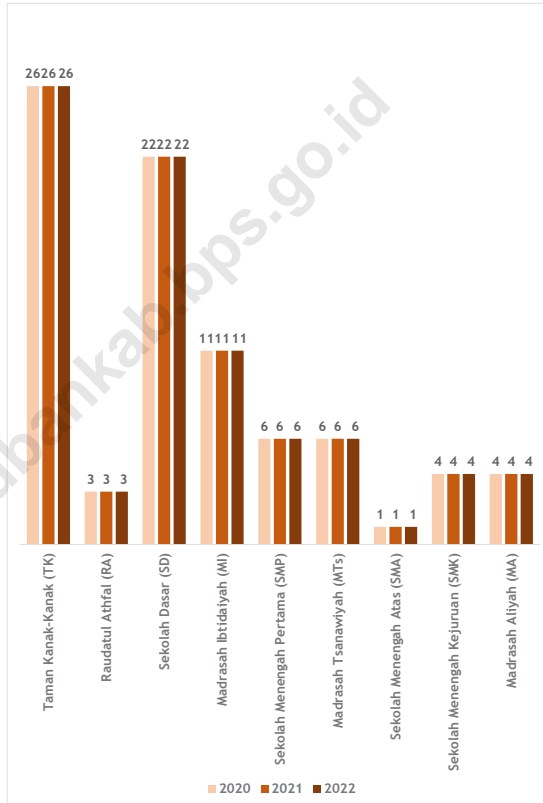
The health infrastructure facilities in TUBAN Sub-district in 2022 consist of 4 hospital units, 11 polyclinic units, and 4 puskesmas units.

4.3 Religion

The State of Indonesia as a country based on Pancasila and the 1945 Constitution guarantees religious life and always develops harmonious life. In 2022 the number of infrastructure for places of worship in TUBAN District is 51 mosques, 359 prayer rooms, 13 churches and 3 monasteries/klenteng.

Gambar 4.1
Figures

Jumlah Sekolah Menurut Tingkat Pendidikan di Kecamatan Tuban, 2020-2022
Number of Schools by Educational Level in Tuban Subdistrict, 2020-2022



4.1 PENDIDIKAN EDUCATION

Tabel 4.1.1 Banyaknya Desa¹/Kelurahan yang Memiliki Fasilitas Sekolah Menurut Tingkat Pendidikan di Kecamatan Tuban, 2020–2022
Number of Villages¹/Kelurahan Having Educational Facilities by Educational Level in Tuban Subdistrict, 2020–2022

| Tingkat Pendidikan Educational Level | 2020 ² | 2021 ² | 2022 ³ |
|--|-------------------|-------------------|-------------------|
| (1) | (2) | (3) | (4) |
| Sekolah Dasar (SD) <i>Primary School</i> | 16 | 16 | 16 |
| Madrasah Ibtidaiyah (MI) <i>Madrasah Ibtidaiyah</i> | 7 | 7 | 7 |
| Sekolah Menengah Pertama (SMP) <i>Junior High School</i> | 11 | 11 | 11 |
| Madrasah Tsanawiyah (MTs) <i>Madrasah Tsanawiyah (MTs)</i> | 5 | 5 | 5 |
| Sekolah Menengah Atas (SMA) <i>Senior High School</i> | 5 | 5 | 5 |
| Sekolah Menengah Kejuruan (SMK) <i>Vocational High School</i> | 5 | 5 | 5 |
| Madrasah Aliyah (MA) <i>Madrasah Aliyah</i> | 2 | 2 | 2 |
| Akademi/Perguruan Tinggi <i>Academy/University</i> | 7 | 7 | 7 |

Catatan/Note: ¹Desa pada tabel ini termasuk Unit Permukiman Transmigrasi (UPT) yang masih dibina oleh kementerian terkait/
Villages in this table include Transmigration Settlement Unit which is still fostered by the relevant ministries.

Sumber/Source: ²Badan Pusat Statistik, Pendataan Potensi Desa (Podes)/BPS-Statistics Indonesia, Village Potential Data Collecting
³...

Tabel 4.1.2
Table

Jumlah Sekolah Menurut Tingkat Pendidikan di Kecamatan Tuban, 2021/2022 dan 2022/2023
Number of Schools by Educational Level in Tuban Subdistrict, 2021/2022 and 2022/2023

| Tingkat Pendidikan Educational Level | Negeri/Public | | Swasta/Private | | Jumlah/Total | |
|--|---------------|-----------|----------------|-----------|--------------|-----------|
| | 2021/2022 | 2022/2023 | 2021/2022 | 2022/2023 | 2021/2022 | 2022/2023 |
| (1) | (2) | (3) | (4) | (5) | (6) | (7) |
| Taman Kanak-Kanak (TK) ¹ /Kindergarten ¹ | 1 | - | 43 | 44 | 44 | 44 |
| Raudatul Athfal (RA) ² Raudatul Athfal (RA) ² | - | - | 11 | 10 | 11 | 10 |
| Sekolah Dasar (SD) ¹ Elementary Schools ¹ | 30 | 30 | 8 | 8 | 38 | 38 |
| Madrasah Ibtidaiyah (MI) ² /Madrasah Ibtidaiyah (MI) ² | 1 | 1 | 7 | 7 | 8 | 8 |
| Sekolah Menengah Pertama (SMP) ¹ /Junior High Schools ¹ | 6 | 6 | 7 | 7 | 13 | 13 |
| Madrasah Tsanawiyah (MTs) ² /Madrasah Tsanawiyah (MTs) ² | 2 | 2 | 5 | 4 | 7 | 6 |
| Sekolah Menengah Atas (SMA) ¹ /Senior High Schools ¹ | 3 | 3 | 3 | 3 | 6 | 6 |
| Sekolah Menengah Kejuruan (SMK) ¹ Vocational High Schools ¹ | 2 | 2 | 5 | 5 | 7 | 7 |
| Madrasah Aliyah (MA) ² Madrasah Aliyah (MA) ² | - | - | 1 | 2 | 1 | 2 |

Catatan/Note: ³ Seluruh Raudatul Athfal (RA) berstatus swasta/All Raudatul Athfal (RA) are private

Sumber/Source: ¹ Kementerian Pendidikan, Kebudayaan, Riset, dan Teknologi, Sistem Data Pokok Pendidikan, data semester ganjil laporan sampai dengan 30 November 2022/Ministry of Education, Culture, Research, and Technology, Basic Education Data System, odd semester report data up to 30 November 2022

² Kementerian Agama, EMIS, data semester ganjil laporan sampai dengan 9 Februari 2023/Ministry of Religious Affairs, EMIS, odd semester report data up to 9 February 2023

Tabel 4.1.3
Table

Jumlah Guru Menurut Tingkat Pendidikan di Kecamatan Tuban, 2021/2022 dan 2022/2023
Number of Teachers by Educational Level in Tuban Subdistrict, 2021/2022 and 2022/2023

| Tingkat Pendidikan Educational Level | Negeri/Public | | Swasta/Private | | Jumlah/Total | |
|--|---------------|-----------|----------------|-----------|--------------|-----------|
| | 2021/2022 | 2022/2023 | 2021/2022 | 2022/2023 | 2021/2022 | 2022/2023 |
| (1) | (2) | (3) | (4) | (5) | (6) | (7) |
| Taman Kanak-Kanak (TK) ¹ /Kindergarten ¹ | 3 | - | 256 | 246 | 259 | 246 |
| Raudatul Athfal (RA) ² Raudatul Athfal (RA) ² | - | - | 86 | 89 | 86 | 89 |
| Sekolah Dasar (SD) ^{1,3} Elementary Schools ^{1,3} | 350 | 320 | 167 | 162 | 517 | 482 |
| Madrasah Ibtidaiyah (MI) ² /Madrasah Ibtidaiyah (MI) ² | 33 | 32 | 137 | 220 | 170 | 252 |
| Sekolah Menengah Pertama (SMP) ^{1,3} Junior High Schools ^{1,3} | 231 | 228 | 132 | 115 | 363 | 343 |
| Madrasah Tsanawiyah (MTs) ² /Madrasah Tsanawiyah (MTs) ² | 90 | 79 | 52 | 47 | 142 | 126 |
| Sekolah Menengah Atas (SMA) ^{1,3} /Senior High Schools ^{1,3} | 140 | 143 | 36 | 35 | 176 | 178 |
| Sekolah Menengah Kejuruan (SMK) ^{1,3} Vocational High Schools ^{1,3} | 209 | 217 | 174 | 167 | 383 | 384 |
| Madrasah Aliyah (MA) ² Madrasah Aliyah (MA) ² | - | - | 20 | 19 | 20 | 19 |

Catatan/Note: ³ Jumlah guru termasuk kepala sekolah dan guru/The total of teachers including headmaster and teacher.

Sumber/Source: ¹ Kementerian Pendidikan, Kebudayaan, Riset, dan Teknologi, Sistem Data Pokok Pendidikan, data semester ganjil laporan sampai dengan 30 November 2022/Ministry of Education, Culture, Research, and Technology, Basic Education Data System, odd semester report data up to 30 November 2022

² Kementerian Agama, EMIS, data semester ganjil laporan sampai dengan 9 Februari 2023/Ministry of Religious Affairs, EMIS, odd semester report data up to 9 February 2023

Tabel 4.1.4
Table

Jumlah Murid Menurut Tingkat Pendidikan di Kecamatan Tuban, 2021/2022 dan 2022/2023
Number of Pupils by Educational Level in Tuban Subdistrict, 2021/2022 and 2022/2023

| Tingkat Pendidikan Educational Level | Negeri/Public | | Swasta/Private | | Jumlah/Total | |
|--|---------------|-----------|----------------|-----------|--------------|-----------|
| | 2021/2022 | 2022/2023 | 2021/2022 | 2022/2023 | 2021/2022 | 2022/2023 |
| (1) | (2) | (3) | (4) | (5) | (6) | (7) |
| Taman Kanak-Kanak (TK) ¹ /Kindergarten ¹ | 10 | - | 2 508 | 2.565 | 2 518 | 2.565 |
| Raudatul Athfal (RA) ² Raudatul Athfal (RA) ² | - | - | 894 | 857 | 894 | 857 |
| Sekolah Dasar (SD) ¹ Elementary Schools ¹ | 5 950 | 2.484 | 2 630 | 2.580 | 8 580 | 5.064 |
| Madrasah Ibtidaiyah (MI) ² /Madrasah Ibtidaiyah (MI) ² | 571 | 622 | 571 | 1.886 | 2 043 | 2.508 |
| Sekolah Menengah Pertama (SMP) ¹ /Junior High Schools ¹ | 4 184 | 4.187 | 1 554 | 1.490 | 5 738 | 5.677 |
| Madrasah Tsanawiyah (MTs) ² /Madrasah Tsanawiyah (MTs) ² | 935 | 922 | 383 | 134 | 1 318 | 1.056 |
| Sekolah Menengah Atas (SMA) ¹ /Senior High Schools ¹ | 2 415 | 1.410 | 236 | 245 | 2 651 | 1.655 |
| Sekolah Menengah Kejuruan (SMK) ¹ Vocational High Schools ¹ | 3 776 | 3.659 | 3 819 | 1.522 | 7 595 | 5.181 |
| Madrasah Aliyah (MA) ² Madrasah Aliyah (MA) ² | - | - | 123 | 146 | 123 | 146 |

Catatan/Note: ...

Sumber/Source: ¹ Kementerian Pendidikan, Kebudayaan, Riset, dan Teknologi, Sistem Data Pokok Pendidikan, data semester ganjil laporan sampai dengan 30 November 2022/Ministry of Education, Culture, Research, and Technology, Basic Education Data System, odd semester report data up to 30 November 2022

² Kementerian Agama, EMIS, data semester ganjil laporan sampai dengan 9 Februari 2023/Ministry of Religious Affairs, EMIS, odd semester report data up to 9 February 2023

Tabel 4.1.5
Table

Jumlah Sekolah, Guru, dan Murid Taman Kanak-kanak TK di Bawah Kementerian Pendidikan dan Kebudayaan Menurut Desa/Kelurahan di Kecamatan Tuban, 2021/2022 dan 2022/2023

Number of Schools, Teachers, and Pupils in Kindergarten Under Kindergarten Under The Ministry of Education and Culture by Village/Kelurahan in Tuban Subdistrict, 2021/2022 and 2022/2023

| Desa/Kelurahan Village/Kelurahan | Sekolah/Schools | | | | | |
|-------------------------------------|-----------------|-----------|----------------|-----------|--------------|-----------|
| | Negeri/Public | | Swasta/Private | | Jumlah/Total | |
| | 2021/2022 | 2022/2023 | 2021/2022 | 2022/2023 | 2021/2022 | 2022/2023 |
| (1) | (2) | (3) | (4) | (5) | (6) | (7) |
| Sumurgung | - | - | 3 | 3 | 3 | 3 |
| Sugiharjo | - | - | 2 | 2 | 2 | 2 |
| Kembangbilo | - | - | 2 | 2 | 2 | 2 |
| Mondokan | - | - | 1 | 1 | 1 | 1 |
| Perbon | - | - | 3 | 3 | 3 | 3 |
| Latsari | - | - | 4 | 4 | 4 | 4 |
| Sidorejo | - | - | 5 | 5 | 5 | 5 |
| Doromukti | - | - | 1 | 1 | 1 | 1 |
| Kebonsari | - | - | 3 | 3 | 3 | 3 |
| Sukolilo | - | - | 1 | 1 | 1 | 1 |
| Baturetno | - | - | 3 | 3 | 3 | 3 |
| Sendangharjo | - | - | 1 | 1 | 1 | 1 |
| Kutorejo | 1 | 1 | 3 | 4 | 4 | 5 |
| Sidomulyo | - | - | 3 | 3 | 3 | 3 |
| Rnggomulyo | - | - | 5 | 5 | 5 | 5 |
| Kingking | - | - | 2 | 2 | 2 | 2 |
| Karangsari | - | - | 1 | 1 | 1 | 1 |
| Tuban | 1 | 1 | 43 | 44 | 44 | 45 |

Lanjutan Tabel/*Continued Table 4.1.5*

| Desa/Kelurahan <i>Village/Kelurahan</i> | Guru ¹ / <i>Teachers</i> | | | | | |
|--|-------------------------------------|-----------|------------------------|------------|----------------------|------------|
| | Negeri/ <i>Public</i> | | Swasta/ <i>Private</i> | | Jumlah/ <i>Total</i> | |
| | 2021/2022 | 2022/2023 | 2021/2022 | 2022/2023 | 2021/2022 | 2022/2023 |
| (1) | (2) | (3) | (4) | (5) | (6) | (7) |
| Sumurgung | - | - | 11 | 14 | 11 | 14 |
| Sugiharjo | - | - | 13 | 13 | 13 | 13 |
| Kembangbilo | - | - | 17 | 20 | 17 | 20 |
| Mondokan | - | - | 4 | 5 | 4 | 5 |
| Perbon | - | - | 9 | 11 | 9 | 11 |
| Latsari | - | - | 30 | 36 | 30 | 36 |
| Sidorejo | - | - | 29 | 34 | 29 | 34 |
| Doromukti | - | - | 4 | 3 | 4 | 3 |
| Kebonsari | - | - | 25 | 27 | 25 | 27 |
| Sukolilo | - | - | 4 | 4 | 4 | 4 |
| Baturetno | - | - | 10 | 13 | 10 | 13 |
| Sendangharjo | - | - | 4 | 5 | 4 | 5 |
| Kutorejo | 2 | 2 | 13 | 18 | 15 | 20 |
| Sidomulyo | - | - | 13 | 16 | 13 | 16 |
| Rnggomulyo | - | - | 13 | 16 | 13 | 16 |
| Kingking | - | - | 6 | 7 | 6 | 7 |
| Karangsari | - | - | 4 | 4 | 4 | 4 |
| Tuban | 2 | 2 | 209 | 246 | 211 | 248 |

Lanjutan Tabel/*Continued Table 4.1.5*

| Desa/Kelurahan <i>Village/Kelurahan</i> | Murid/Pupils | | | | | |
|--|-----------------------|-----------|------------------------|-------------|----------------------|-------------|
| | Negeri/ <i>Public</i> | | Swasta/ <i>Private</i> | | Jumlah/ <i>Total</i> | |
| | 2021/2022 | 2022/2023 | 2021/2022 | 2022/2023 | 2021/2022 | 2022/2023 |
| (1) | (2) | (3) | (4) | (5) | (6) | (7) |
| Sumurgung | - | - | 150 | 159 | 150 | 159 |
| Sugiharjo | - | - | 140 | 146 | 140 | 146 |
| Kembangbilo | - | - | 216 | 233 | 216 | 233 |
| Mondokan | - | - | 45 | 50 | 45 | 50 |
| Perbon | - | - | 125 | 89 | 125 | 89 |
| Latsari | - | - | 269 | 296 | 269 | 296 |
| Sidorejo | - | - | 346 | 400 | 346 | 400 |
| Doromukti | - | - | 45 | 42 | 45 | 42 |
| Kebonsari | - | - | 369 | 387 | 369 | 387 |
| Sukolilo | - | - | 28 | 26 | 28 | 26 |
| Baturetno | - | - | 137 | 110 | 137 | 110 |
| Sendangharjo | - | - | 73 | 71 | 73 | 71 |
| Kutorejo | 24 | 10 | 146 | 167 | 156 | 177 |
| Sidomulyo | - | - | 93 | 126 | 93 | 126 |
| Rnggomulyo | - | - | 158 | 156 | 158 | 156 |
| Kingking | - | - | 69 | 61 | 69 | 61 |
| Karangsari | - | - | 40 | 46 | 40 | 46 |
| Tuban | 24 | 10 | 2 449 | 2565 | 2 459 | 2575 |

Catatan/*Note*: ¹ Jumlah guru termasuk kepala sekolah dan guru/*The total of teachers including headmaster and teacher*

Sumber/*Source*: Kementerian Pendidikan dan Kebudayaan, Data Semester Ganjil/*Ministry of Educations and Culture, Odd Semester Data*

Tabel 4.1.6
Table

Jumlah Sekolah, Guru, dan Murid Raudatul Athfal (RA) di Bawah Kementerian Agama Menurut Desa/Kelurahan di Kecamatan Tuban, 2021/2022 dan 2022/2023
Number of Schools, Teachers, and Pupils in Raudatul Athfal (RA) Under The Ministry of Religious Affairs by Village/Kelurahan in Tuban Subdistrict, 2021/2022 and 2022/2023

| Desa/Kelurahan Village/Kelurahan | Sekolah/Schools | | Guru/Teachers | | Murid/Pupils | |
|-------------------------------------|-----------------|-----------|---------------|-----------|--------------|------------|
| | 2021/2022 | 2022/2023 | 2021/2022 | 2022/2023 | 2021/2022 | 2022/2023 |
| (1) | (2) | (3) | (4) | (5) | (6) | (7) |
| Sumurgung | 1 | 1 | 3 | 5 | 23 | 80 |
| Sugiharjo | 1 | 1 | 7 | 14 | 161 | 81 |
| Kembangbilo | 1 | 1 | 5 | 6 | 58 | 25 |
| Mondokan | - | - | - | - | - | - |
| Perbon | 1 | 1 | 8 | 8 | 63 | 60 |
| Latsari | 2 | 1 | 21 | 22 | 289 | 93 |
| Sidorejo | - | - | - | - | - | - |
| Doromukti | - | - | - | - | - | - |
| Kebonsari | - | - | - | - | - | - |
| Sukolilo | 1 | 1 | 5 | 6 | 80 | 73 |
| Baturetno | - | - | - | - | - | - |
| Sendangharjo | - | - | - | - | - | - |
| Kutorejo | 1 | 1 | 6 | 8 | 54 | 18 |
| Sidomulyo | - | - | - | - | - | - |
| Rnggomulyo | 1 | 1 | - | 4 | 31 | 28 |
| Kingking | 2 | 2 | 14 | 16 | 130 | 399 |
| Karangsari | - | - | - | - | - | - |
| Tuban | 11 | 10 | 69 | 89 | 889 | 857 |

Catatan/Note: ...

Sumber/Source: Kementerian Agama, Data Semester Ganjil/Ministry of Religious Affairs, Odd Semester Data

Tabel 4.1.7
Table

Jumlah Sekolah, Guru, dan Murid Sekolah Dasar (SD) di Bawah Kementerian Pendidikan dan Kebudayaan Menurut Desa/Kelurahan di Kecamatan Tuban, 2021/2022 dan 2022/2023

Number of Schools, Teachers, and Pupils in Primary Schools Under The Ministry of Education and Culture by Village/Kelurahan in Tuban Subdistrict, 2021/2022 and 2022/2023

| Desa/Kelurahan Village/Kelurahan | Sekolah/Schools | | | | | |
|-------------------------------------|-----------------|-----------|----------------|-----------|--------------|-----------|
| | Negeri/Public | | Swasta/Private | | Jumlah/Total | |
| | 2021/2022 | 2022/2023 | 2021/2022 | 2022/2023 | 2021/2022 | 2022/2023 |
| (1) | (2) | (3) | (4) | (5) | (6) | (7) |
| Sumurgung | 2 | 2 | - | - | 2 | 2 |
| Sugiharjo | 2 | 2 | 1 | 1 | 3 | 3 |
| Kembangbilo | 1 | 1 | 1 | 1 | 2 | 2 |
| Mondokan | 1 | 1 | - | - | 1 | 1 |
| Perbon | 2 | 2 | - | - | 2 | 2 |
| Latsari | 1 | 1 | 3 | 3 | 4 | 4 |
| Sidorejo | 3 | 3 | - | - | 3 | 3 |
| Doromukti | 1 | 1 | - | - | 1 | 1 |
| Kebonsari | 3 | 3 | - | - | 3 | 3 |
| Sukolilo | 2 | 2 | - | - | 2 | 2 |
| Baturetno | 2 | 2 | - | - | 2 | 2 |
| Sendangharjo | 2 | 2 | - | - | 2 | 2 |
| Kutorejo | 2 | 2 | - | - | 2 | 2 |
| Sidomulyo | 2 | 2 | 1 | 1 | 3 | 3 |
| Rnggomulyo | 2 | 2 | 1 | 1 | 3 | 3 |
| Kingking | 2 | 2 | 1 | 1 | 3 | 3 |
| Karangsari | - | - | - | - | - | - |
| Tuban | 30 | 30 | 8 | 8 | 38 | 38 |

Lanjutan Tabel/*Continued Table 4.1.7*

| Desa/Kelurahan <i>Village/Kelurahan</i> | Guru ¹ / <i>Teachers</i> | | | | | |
|--|-------------------------------------|------------|------------------------|------------|----------------------|------------|
| | Negeri/ <i>Public</i> | | Swasta/ <i>Private</i> | | Jumlah/ <i>Total</i> | |
| | 2021/2022 | 2022/2023 | 2021/2022 | 2022/2023 | 2021/2022 | 2022/2023 |
| (1) | (2) | (3) | (4) | (5) | (6) | (7) |
| Sumurgung | 15 | 16 | - | - | 15 | 16 |
| Sugiharjo | 14 | 16 | 8 | 9 | 22 | 25 |
| Kembangbilo | 11 | 8 | 25 | 26 | 36 | 34 |
| Mondokan | 11 | 13 | - | - | 11 | 13 |
| Perbon | 17 | 18 | - | - | 17 | 18 |
| Latsari | 31 | 32 | 84 | 87 | 115 | 119 |
| Sidorejo | 25 | 25 | - | - | 25 | 25 |
| Doromukti | 6 | 8 | - | - | 6 | 8 |
| Kebonsari | 46 | 46 | - | - | 46 | 46 |
| Sukolilo | 16 | 13 | - | - | 16 | 13 |
| Baturetno | 18 | 17 | - | - | 18 | 17 |
| Sendangharjo | 22 | 23 | - | - | 22 | 23 |
| Kutorejo | 24 | 22 | - | - | 24 | 22 |
| Sidomulyo | 18 | 15 | 14 | 15 | 32 | 30 |
| Rnggomulyo | 32 | 29 | 10 | 9 | 42 | 38 |
| Kingking | 17 | 19 | 15 | 16 | 32 | 35 |
| Karangsari | - | - | - | - | - | - |
| Tuban | 323 | 320 | 156 | 162 | 479 | 482 |

Lanjutan Tabel/*Continued Table 4.1.7*

| Desa/Kelurahan <i>Village/Kelurahan</i> | Murid/Pupils | | | | | |
|--|-----------------------|-------------|------------------------|-------------|----------------------|-------------|
| | Negeri/ <i>Public</i> | | Swasta/ <i>Private</i> | | Jumlah/ <i>Total</i> | |
| | 2021/2022 | 2022/2023 | 2021/2022 | 2022/2023 | 2021/2022 | 2022/2023 |
| (1) | (2) | (3) | (4) | (5) | (6) | (7) |
| Sumurgung | 267 | 248 | - | - | 267 | 248 |
| Sugiharjo | 277 | 264 | 120 | 134 | 397 | 398 |
| Kembangbilo | 114 | 111 | 440 | 468 | 554 | 579 |
| Mondokan | 265 | 265 | - | - | 265 | 265 |
| Perbon | 356 | 348 | - | - | 356 | 348 |
| Latsari | 707 | 703 | 1545 | 1516 | 2 252 | 2219 |
| Sidorejo | 433 | 405 | - | - | 433 | 405 |
| Doromukti | 115 | 106 | - | - | 115 | 106 |
| Kebonsari | 1025 | 1019 | - | - | 1 025 | 1019 |
| Sukolilo | 208 | 184 | - | - | 208 | 184 |
| Baturetno | 198 | 182 | - | - | 198 | 182 |
| Sendangharjo | 340 | 315 | - | - | 340 | 315 |
| Kutorejo | 558 | 538 | - | - | 558 | 538 |
| Sidomulyo | 234 | 221 | 182 | 183 | 416 | 404 |
| Rnggomulyo | 633 | 607 | 59 | 61 | 692 | 668 |
| Kingking | 185 | 186 | 287 | 218 | 472 | 404 |
| Karangsari | - | - | - | - | - | - |
| Tuban | 5 915 | 5702 | 2 633 | 2580 | 8 548 | 8282 |

Catatan/*Note*: ¹ Jumlah guru termasuk kepala sekolah dan guru/*The total of teachers including headmaster and teacher*
 Sumber/*Source*: Kementerian Pendidikan dan Kebudayaan, Data Semester Ganji/*Ministry of Educations and Culture, Odd Semester Data*

Tabel 4.1.8
Table

Jumlah Sekolah, Guru, dan Murid Madrasah Ibtidaiyah (MI) di Bawah Kementerian Agama Menurut Desa/Kelurahan di Kecamatan Tuban, 2021/2022 dan 2022/2023
Number of Schools, Teachers, and Pupils in Madrasah Ibtidaiyah (MI) Under The Ministry of Religious Affairs by Village/Kelurahan in Tuban Subdistrict, 2021/2022 and 2022/2023

| Desa/Kelurahan Village/Kelurahan | Sekolah/Schools | | | | | |
|-------------------------------------|-----------------|-----------|----------------|-----------|--------------|-----------|
| | Negeri/Public | | Swasta/Private | | Jumlah/Total | |
| | 2021/2022 | 2022/2023 | 2021/2022 | 2022/2023 | 2021/2022 | 2022/2023 |
| (1) | (2) | (3) | (4) | (5) | (6) | (7) |
| Sumurgung | - | - | 1 | 1 | 1 | 1 |
| Sugiharjo | 1 | 1 | - | - | 1 | 1 |
| Kembangbilo | - | - | 1 | 1 | 1 | 1 |
| Mondokan | - | - | - | - | - | - |
| Perbon | - | - | - | - | - | - |
| Latsari | - | - | 3 | - | 3 | - |
| Sidorejo | - | - | - | - | - | - |
| Doromukti | - | - | - | - | - | - |
| Kebonsari | - | - | - | - | - | - |
| Sukolilo | - | - | - | 1 | - | 1 |
| Baturetno | - | - | - | - | - | - |
| Sendangharjo | - | - | - | - | - | - |
| Kutorejo | - | - | - | 2 | - | 2 |
| Sidomulyo | - | - | - | - | - | - |
| Rnggomulyo | - | - | - | - | - | - |
| Kingking | - | - | 2 | 1 | 2 | 1 |
| Karangsari | - | - | - | 1 | - | 1 |
| Tuban | 1 | 1 | 7 | 7 | 8 | 8 |

Lanjutan Tabel/*Continued Table* 4.1.8

| Desa/Kelurahan <i>Village/Kelurahan</i> | Guru ¹ / <i>Teachers</i> | | | | | |
|--|-------------------------------------|-----------|------------------------|------------|----------------------|------------|
| | Negeri/ <i>Public</i> | | Swasta/ <i>Private</i> | | Jumlah/ <i>Total</i> | |
| | 2021/2022 | 2022/2023 | 2021/2022 | 2022/2023 | 2021/2022 | 2022/2023 |
| (1) | (2) | (3) | (4) | (5) | (6) | (7) |
| Sumurgung | - | - | 14 | 15 | 14 | 15 |
| Sugiharjo | 27 | 32 | - | - | 27 | 32 |
| Kembangbilo | - | - | 9 | 10 | 9 | 10 |
| Mondokan | - | - | - | - | - | 0 |
| Perbon | - | - | - | - | - | 0 |
| Latsari | - | - | 75 | - | 75 | 0 |
| Sidorejo | - | - | - | - | - | 0 |
| Doromukti | - | - | - | - | - | 0 |
| Kebonsari | - | - | - | - | - | 0 |
| Sukolilo | - | - | - | 26 | - | 26 |
| Baturetno | - | - | - | - | - | 0 |
| Sendangharjo | - | - | - | - | - | 0 |
| Kutorejo | - | - | - | 137 | - | 137 |
| Sidomulyo | - | - | - | - | - | 0 |
| Rnggomulyo | - | - | - | - | - | 0 |
| Kingking | - | - | 9 | 20 | 9 | 20 |
| Karangsari | - | - | - | 12 | - | 12 |
| Tuban | 27 | 32 | 107 | 220 | 134 | 252 |

Lanjutan Tabel/Continued Table 4.1.8

| Desa/Kelurahan Village/Kelurahan | Murid/Pupils | | | | | |
|-------------------------------------|---------------|------------|----------------|-------------|--------------|-------------|
| | Negeri/Public | | Swasta/Private | | Jumlah/Total | |
| | 2021/2022 | 2022/2023 | 2021/2022 | 2022/2023 | 2021/2022 | 2022/2023 |
| (1) | (2) | (3) | (4) | (5) | (6) | (7) |
| Sumurgung | - | - | 160 | 168 | 160 | 168 |
| Sugiharjo | 570 | 622 | - | - | 570 | 622 |
| Kembangbilo | - | - | 98 | 99 | 98 | 99 |
| Mondokan | - | - | - | - | - | 0 |
| Perbon | - | - | - | - | - | 0 |
| Latsari | - | - | 1 119 | - | 1 119 | 0 |
| Sidorejo | - | - | - | - | - | 0 |
| Doromukti | - | - | - | - | - | 0 |
| Kebonsari | - | - | - | - | - | 0 |
| Sukolilo | - | - | - | 211 | - | 211 |
| Baturetno | - | - | - | - | - | 0 |
| Sendangharjo | - | - | - | - | - | 0 |
| Kutorejo | - | - | - | 1229 | - | 1229 |
| Sidomulyo | - | - | - | - | - | 0 |
| Rnggomulyo | - | - | - | - | - | 0 |
| Kingking | - | - | 108 | 108 | 108 | 108 |
| Karangsari | - | - | - | 71 | - | 71 |
| Tuban | 570 | 622 | 1 485 | 1886 | 2 055 | 2508 |

Catatan/Note: ...

Sumber/Source: Kementerian Agama, Data Semester Ganjil/Ministry of Religious Affairs, Odd Semester Data

Tabel 4.1.9
Table

Jumlah Sekolah, Guru, dan Murid Menengah Pertama (SMP) di Bawah Kementerian Pendidikan dan Kebudayaan Menurut Desa/Kelurahan di Kecamatan Tuban, 2021/2022 dan 2022/2023

Number of Schools, Teachers, and Pupils in Lower Secondary Schools Under The Ministry of Education and Culture by Village/Kelurahan in Tuban Subdistrict, 2021/2022 and 2022/2023

| Desa/Kelurahan Village/Kelurahan | Sekolah/Schools | | | | | |
|-------------------------------------|-----------------|-----------|----------------|-----------|--------------|-----------|
| | Negeri/Public | | Swasta/Private | | Jumlah/Total | |
| | 2021/2022 | 2022/2023 | 2021/2022 | 2022/2023 | 2021/2022 | 2022/2023 |
| (1) | (2) | (3) | (4) | (5) | (6) | (7) |
| Sumurgung | - | - | - | - | - | - |
| Sugiharjo | - | - | 1 | 1 | 1 | 1 |
| Kembangbilo | - | - | - | - | - | - |
| Mondokan | - | - | - | - | - | - |
| Perbon | - | - | 2 | 2 | 2 | 2 |
| Latsari | 2 | 1 | - | - | 2 | 1 |
| Sidorejo | 1 | 1 | 1 | 1 | 2 | 2 |
| Doromukti | - | - | - | - | - | - |
| Kebonsari | - | - | 1 | 1 | 1 | 1 |
| Sukolilo | 1 | 1 | - | - | 1 | 1 |
| Baturetno | 1 | 1 | - | - | 1 | 1 |
| Sendangharjo | 1 | 1 | - | - | 1 | 1 |
| Kutorejo | - | - | - | - | - | - |
| Sidomulyo | - | - | 1 | 1 | 1 | 1 |
| Rnggomulyo | - | - | - | - | - | - |
| Kingking | - | - | 1 | 1 | 1 | 1 |
| Karangsari | - | 1 | - | - | - | 1 |
| Tuban | 6 | 6 | 7 | 7 | 13 | 13 |

Lanjutan Tabel/*Continued Table* 4.1.9

| Desa/Kelurahan Village/Kelurahan | Guru ¹ /Teachers | | | | | |
|-------------------------------------|-----------------------------|------------|----------------|------------|--------------|------------|
| | Negeri/Public | | Swasta/Private | | Jumlah/Total | |
| | 2021/2022 | 2022/2023 | 2021/2022 | 2022/2023 | 2021/2022 | 2022/2023 |
| (1) | (2) | (3) | (4) | (5) | (6) | (7) |
| Sumurgung | - | - | - | - | - | - |
| Sugiharjo | - | - | 20 | 19 | 20 | 19 |
| Kembangbilo | - | - | - | - | - | - |
| Mondokan | - | - | - | - | - | - |
| Perbon | - | - | 53 | 48 | 53 | 48 |
| Latsari | 84 | 44 | - | - | 84 | 44 |
| Sidorejo | 36 | 42 | 15 | 20 | 51 | 62 |
| Doromukti | - | - | - | - | - | - |
| Kebonsari | - | - | 14 | 11 | 14 | 11 |
| Sukolilo | 29 | 29 | - | - | 29 | 29 |
| Baturetno | 45 | 47 | - | - | 45 | 47 |
| Sendangharjo | 32 | 29 | - | - | 32 | 29 |
| Kutorejo | - | - | - | - | - | - |
| Sidomulyo | - | - | 8 | 9 | 8 | 9 |
| Rnggomulyo | - | - | - | - | - | - |
| Kingking | - | - | 11 | 8 | 11 | 8 |
| Karangsari | - | 37 | - | - | - | 37 |
| Tuban | 226 | 228 | 121 | 115 | 347 | 343 |

Lanjutan Tabel/Continued Table 4.1.9

| Desa/Kelurahan Village/Kelurahan | Murid/Pupils | | | | | |
|-------------------------------------|---------------|-------------|----------------|-------------|--------------|-------------|
| | Negeri/Public | | Swasta/Private | | Jumlah/Total | |
| | 2021/2022 | 2022/2023 | 2021/2022 | 2022/2023 | 2021/2022 | 2022/2023 |
| (1) | (2) | (3) | (4) | (5) | (6) | (7) |
| Sumurgung | - | - | - | - | - | - |
| Sugiharjo | - | - | 310 | 298 | 310 | 298 |
| Kembangbilo | - | - | - | - | - | - |
| Mondokan | - | - | - | - | - | - |
| Perbon | - | - | 675 | 692 | 675 | 692 |
| Latsari | 1 518 | 765 | - | - | 1 518 | 765 |
| Sidorejo | 768 | 759 | 276 | 282 | 1 044 | 1 041 |
| Doromukti | - | - | - | - | - | - |
| Kebonsari | - | - | 113 | 67 | 113 | 67 |
| Sukolilo | 574 | 573 | - | - | 574 | 573 |
| Baturetno | 754 | 756 | - | - | 754 | 756 |
| Sendangharjo | 570 | 569 | - | - | 570 | 569 |
| Kutorejo | - | - | - | - | - | - |
| Sidomulyo | - | - | 94 | 94 | 94 | 94 |
| Rnggomulyo | - | - | - | - | - | - |
| Kingking | - | - | 87 | 57 | 87 | 57 |
| Karangsari | - | 765 | - | - | - | 765 |
| Tuban | 4 184 | 4187 | 1 555 | 1490 | 5 739 | 5677 |

Catatan/Note: ¹ Jumlah guru termasuk kepala sekolah dan guru/The total of teachers including headmaster and teacher

Sumber/Source: Kementerian Pendidikan dan Kebudayaan, Data Semester Ganjil/Ministry of Educations and Culture, Odd Semester Data

Tabel 4.1.10
Table

Jumlah Sekolah, Guru, dan Murid Madrasah Tsanawiyah (MTs) di Bawah Kementerian Agama Menurut Desa/Kelurahan di Kecamatan Tuban, 2021/2022 dan 2022/2023

Number of Schools, Teachers, and Pupils in Madrasah Tsanawiyah (MTs) Under The Ministry of Religious Affairs by Village/Kelurahan in Tuban Subdistrict, 2021/2022 and 2022/2023

| Desa/Kelurahan Village/Kelurahan | Sekolah/Schools | | | | | |
|-------------------------------------|-----------------|-----------|----------------|-----------|--------------|-----------|
| | Negeri/Public | | Swasta/Private | | Jumlah/Total | |
| | 2021/2022 | 2022/2023 | 2021/2022 | 2022/2023 | 2021/2022 | 2022/2023 |
| (1) | (2) | (3) | (4) | (5) | (6) | (7) |
| Sumurgung | | | | | | |
| Sugiharjo | | | | | | |
| Kembangbilo | | | | | | |
| Mondokan | | | | | | |
| Perbon | | | | | | |
| Latsari | | | | | | |
| Sidorejo | | | | | | |
| Doromukti | | | | | | |
| Kebonsari | | | | | | |
| Sukolilo | | | | | | |
| Baturetno | | | | | | |
| Sendangharjo | | | | | | |
| Kutorejo | | | | | | |
| Sidomulyo | | | | | | |
| Rnggomulyo | | | | | | |
| Kingking | | | | | | |
| Karangsari | | | | | | |
| Tuban | | | | | | |

Lanjutan Tabel/*Continued Table* 4.1.10

| Desa/Kelurahan <i>Village/Kelurahan</i> | Guru ¹ / <i>Teachers</i> | | | | | |
|--|-------------------------------------|-----------|------------------------|-----------|----------------------|------------|
| | Negeri/ <i>Public</i> | | Swasta/ <i>Private</i> | | Jumlah/ <i>Total</i> | |
| | 2021/2022 | 2022/2023 | 2021/2022 | 2022/2023 | 2021/2022 | 2022/2023 |
| (1) | (2) | (3) | (4) | (5) | (6) | (7) |
| Sumurgung | - | - | 9 | 8 | 9 | 8 |
| Sugiharjo | 15 | 23 | 9 | 16 | 24 | 39 |
| Kembangbilo | - | - | - | - | - | - |
| Mondokan | - | - | - | - | - | - |
| Perbon | - | - | - | - | - | - |
| Latsari | - | - | 25 | - | 25 | - |
| Sidorejo | - | - | - | - | - | - |
| Doromukti | - | - | - | - | - | - |
| Kebonsari | - | - | - | - | - | - |
| Sukolilo | - | - | 9 | 12 | 9 | 12 |
| Baturetno | - | - | - | - | - | - |
| Sendangharjo | - | - | - | - | - | - |
| Kutorejo | - | - | - | - | - | - |
| Sidomulyo | - | - | - | - | - | - |
| Rnggomulyo | - | - | - | - | - | - |
| Kingking | - | - | 7 | 11 | 7 | 11 |
| Karangsari | 49 | 56 | - | - | 49 | 56 |
| Tuban | 64 | 79 | 59 | 47 | 123 | 126 |

Lanjutan Tabel/*Continued Table* 4.1.10

| Desa/Kelurahan <i>Village/Kelurahan</i> | Murid/Pupils | | | | | |
|--|-----------------------|------------|------------------------|------------|----------------------|-------------|
| | Negeri/ <i>Public</i> | | Swasta/ <i>Private</i> | | Jumlah/ <i>Total</i> | |
| | 2021/2022 | 2022/2023 | 2021/2022 | 2022/2023 | 2021/2022 | 2022/2023 |
| (1) | (2) | (3) | (4) | (5) | (6) | (7) |
| Sumurgung | - | - | 6 | 6 | 6 | 6 |
| Sugiharjo | 177 | 145 | 48 | 45 | 225 | 190 |
| Kembangbilo | - | - | - | - | - | - |
| Mondokan | - | - | - | - | - | - |
| Perbon | - | - | - | - | - | - |
| Latsari | - | - | 275 | - | 275 | - |
| Sidorejo | - | - | - | - | - | - |
| Doromukti | - | - | - | - | - | - |
| Kebonsari | - | - | - | - | - | - |
| Sukolilo | - | - | 21 | 21 | 21 | 21 |
| Baturetno | - | - | - | - | - | - |
| Sendangharjo | - | - | - | - | - | - |
| Kutorejo | - | - | - | - | - | - |
| Sidomulyo | - | - | - | - | - | - |
| Rnggomulyo | - | - | - | - | - | - |
| Kingking | - | - | 47 | 62 | 47 | 62 |
| Karangsari | 785 | 777 | - | - | 785 | 777 |
| Tuban | 962 | 922 | 397 | 134 | 1 359 | 1056 |

Catatan/*Note*: ...

Sumber/*Source*: Kementerian Agama, Data Semester Ganjil/*Ministry of Religious Affairs, Odd Semester Data*

Tabel 4.1.11
Table

Jumlah Sekolah, Guru, dan Murid Sekolah Menengah Atas (SMA) di Bawah Kementerian Pendidikan dan Kebudayaan Menurut Desa/Kelurahan di Kecamatan Tuban, 2021/2022 dan 2022/2023
Number of Schools, Teachers, and Pupils in Upper Secondary Schools Under Kindergarten Under The Ministry of Education and Culture by Village/Kelurahan in Tuban Subdistrict, 2021/2022 and 2022/2023

| Desa/Kelurahan Village/Kelurahan | Sekolah/Schools | | | | | |
|-------------------------------------|-----------------|-----------|----------------|-----------|--------------|-----------|
| | Negeri/Public | | Swasta/Private | | Jumlah/Total | |
| | 2021/2022 | 2022/2023 | 2021/2022 | 2022/2023 | 2021/2022 | 2022/2023 |
| (1) | (2) | (3) | (4) | (5) | (6) | (7) |
| Sumurgung | - | | 1 | | 1 | |
| Sugiharjo | - | | - | | - | |
| Kembangbilo | - | | - | | - | |
| Mondokan | 1 | | - | | 1 | |
| Perbon | - | | 1 | | 1 | |
| Latsari | - | | - | | - | |
| Sidorejo | 1 | | - | | 1 | |
| Doromukti | - | | - | | - | |
| Kebonsari | - | | 1 | | 1 | |
| Sukolilo | - | | - | | - | |
| Baturetno | - | | - | | - | |
| Sendangharjo | 1 | | - | | 1 | |
| Kutorejo | - | | - | | - | |
| Sidomulyo | - | | - | | - | |
| Rnggomulyo | - | | - | | - | |
| Kingking | - | | - | | - | |
| Karangsari | - | | - | | - | |
| Tuban | 3 | | 3 | | 6 | |

Lanjutan Tabel/*Continued Table* 4.1.11

| Desa/Kelurahan <i>Village/Kelurahan</i> | Guru ¹ / <i>Teachers</i> | | | | | |
|--|-------------------------------------|------------|------------------------|-----------|----------------------|------------|
| | Negeri/ <i>Public</i> | | Swasta/ <i>Private</i> | | Jumlah/ <i>Total</i> | |
| | 2021/2022 | 2022/2023 | 2021/2022 | 2022/2023 | 2021/2022 | 2022/2023 |
| (1) | (2) | (3) | (4) | (5) | (6) | (7) |
| Sumurgung | - | - | 10 | 12 | 115 | 12 |
| Sugiharjo | - | - | - | - | - | - |
| Kembangbilo | - | - | - | - | - | - |
| Mondokan | 34 | 35 | - | - | 34 | 35 |
| Perbon | - | - | 21 | 21 | 21 | 21 |
| Latsari | - | - | - | - | - | - |
| Sidorejo | 48 | 50 | - | - | 48 | 50 |
| Doromukti | - | - | - | - | - | - |
| Kebonsari | - | - | 2 | 2 | 15 | 2 |
| Sukolilo | - | - | - | - | - | - |
| Baturetno | - | - | - | - | - | - |
| Sendangharjo | 59 | 58 | - | - | 59 | 58 |
| Kutorejo | - | - | - | - | - | - |
| Sidomulyo | - | - | - | - | - | - |
| Rnggomulyo | - | - | - | - | - | - |
| Kingking | - | - | - | - | - | - |
| Karangsari | - | - | - | - | - | - |
| Tuban | 141 | 143 | 33 | 35 | 174 | 178 |

Lanjutan Tabel/*Continued Table* 4.1.11

| Desa/Kelurahan <i>Village/Kelurahan</i> | Murid/Pupils | | | | | |
|--|-----------------------|--------------|------------------------|------------|----------------------|--------------|
| | Negeri/ <i>Public</i> | | Swasta/ <i>Private</i> | | Jumlah/ <i>Total</i> | |
| | 2021/2022 | 2022/2023 | 2021/2022 | 2022/2023 | 2021/2022 | 2022/2023 |
| (1) | (2) | (3) | (4) | (5) | (6) | (7) |
| Sumurgung | - | - | 115 | 119 | 115 | 115 |
| Sugiharjo | - | - | - | - | - | - |
| Kembangbilo | - | - | - | - | - | - |
| Mondokan | 531 | 555 | - | - | 531 | 555 |
| Perbon | - | - | 99 | 108 | 108 | 99 |
| Latsari | - | - | - | - | - | - |
| Sidorejo | 855 | 854 | - | - | 855 | 854 |
| Doromukti | - | - | - | - | - | - |
| Kebonsari | - | - | 27 | 15 | 15 | 27 |
| Sukolilo | - | - | - | - | - | - |
| Baturetno | - | - | - | - | - | - |
| Sendangharjo | 1 023 | 1 049 | - | - | 1 023 | 1 049 |
| Kutorejo | - | - | - | - | - | - |
| Sidomulyo | - | - | - | - | - | - |
| Rnggomulyo | - | - | - | - | - | - |
| Kingking | - | - | - | - | - | - |
| Karangsari | - | - | - | - | - | - |
| Tuban | 2 409 | 2 458 | 245 | 238 | 2 647 | 2 703 |

Catatan/*Note*: ¹ Jumlah guru termasuk kepala sekolah dan guru/*The total of teachers including headmaster and teacher*

Sumber/*Source*: Kementerian Pendidikan dan Kebudayaan, Data Semester Ganjil/*Ministry of Educations and Culture, Odd Semester Data*

Tabel 4.1.12
Table

Jumlah Sekolah, Guru, dan Murid Madrasah Aliyah (MA) di Bawah Kementerian Agama Menurut Desa/Kelurahan di Kecamatan Tuban, 2021/2022 dan 2022/2023
Number of Schools, Teachers, and Pupils in Madrasah Aliyah (MA) Under The Ministry of Religious Affairs by Village/Kelurahan in Tuban Subdistrict, 2021/2022 and 2022/2023

| Desa/Kelurahan Village/Kelurahan | Sekolah/Schools | | | | | |
|-------------------------------------|-----------------|-----------|----------------|-----------|--------------|-----------|
| | Negeri/Public | | Swasta/Private | | Jumlah/Total | |
| | 2021/2022 | 2022/2023 | 2021/2022 | 2022/2023 | 2021/2022 | 2022/2023 |
| (1) | (2) | (3) | (4) | (5) | (6) | (7) |
| Sumurgung | - | - | - | - | - | - |
| Sugiharjo | - | - | - | - | - | - |
| Kembangbilo | - | - | - | - | - | - |
| Mondokan | - | - | - | - | - | - |
| Perbon | - | - | - | - | - | - |
| Latsari | - | - | - | - | - | - |
| Sidorejo | - | - | - | 1 | - | 1 |
| Doromukti | - | - | - | - | - | - |
| Kebonsari | - | - | - | - | - | - |
| Sukolilo | - | - | - | - | - | - |
| Baturetno | - | - | - | - | - | - |
| Sendangharjo | - | - | - | - | - | - |
| Kutorejo | - | - | - | - | - | - |
| Sidomulyo | - | - | - | - | - | - |
| Rnggomulyo | - | - | - | - | - | - |
| Kingking | - | - | 1 | 1 | 1 | 1 |
| Karangsari | - | - | - | - | - | - |
| Tuban | 0 | 0 | 1 | 2 | 1 | 2 |

Lanjutan Tabel/*Continued Table* 4.1.12

| Desa/Kelurahan <i>Village/Kelurahan</i> | Guru ¹ / <i>Teachers</i> | | | | | |
|--|-------------------------------------|-----------|------------------------|-----------|----------------------|-----------|
| | Negeri/ <i>Public</i> | | Swasta/ <i>Private</i> | | Jumlah/ <i>Total</i> | |
| | 2021/2022 | 2022/2023 | 2021/2022 | 2022/2023 | 2021/2022 | 2022/2023 |
| (1) | (2) | (3) | (4) | (5) | (6) | (7) |
| Sumurgung | - | - | - | - | - | - |
| Sugiharjo | - | - | - | - | - | - |
| Kembangbilo | - | - | - | - | - | - |
| Mondokan | - | - | - | - | - | - |
| Perbon | - | - | - | - | - | - |
| Latsari | - | - | - | - | - | - |
| Sidorejo | - | - | - | - | - | - |
| Doromukti | - | - | - | - | - | - |
| Kebonsari | - | - | - | - | - | - |
| Sukolilo | - | - | - | - | - | - |
| Baturetno | - | - | - | - | - | - |
| Sendangharjo | - | - | - | - | - | - |
| Kutorejo | - | - | - | - | - | - |
| Sidomulyo | - | - | - | - | - | - |
| Rnggomulyo | - | - | - | - | - | - |
| Kingking | - | - | 18 | 19 | 18 | 19 |
| Karangsari | - | - | - | - | - | - |
| Tuban | - | - | 18 | 19 | 18 | 19 |

Lanjutan Tabel/*Continued Table 4.1.12*

| Desa/Kelurahan <i>Village/Kelurahan</i> | Murid/Pupils | | | | | |
|--|-----------------------|-----------|------------------------|------------|----------------------|------------|
| | Negeri/ <i>Public</i> | | Swasta/ <i>Private</i> | | Jumlah/ <i>Total</i> | |
| | 2021/2022 | 2022/2023 | 2021/2022 | 2022/2023 | 2021/2022 | 2022/2023 |
| (1) | (2) | (3) | (4) | (5) | (6) | (7) |
| Sumurgung | - | - | - | - | - | - |
| Sugiharjo | - | - | - | - | - | - |
| Kembangbilo | - | - | - | - | - | - |
| Mondokan | - | - | - | - | - | - |
| Perbon | - | - | - | - | - | - |
| Latsari | - | - | - | - | - | - |
| Sidorejo | - | - | - | - | - | - |
| Doromukti | - | - | - | - | - | - |
| Kebonsari | - | - | - | - | - | - |
| Sukolilo | - | - | - | - | - | - |
| Baturetno | - | - | - | - | - | - |
| Sendangharjo | - | - | - | - | - | - |
| Kutorejo | - | - | - | - | - | - |
| Sidomulyo | - | - | - | - | - | - |
| Rnggomulyo | - | - | - | - | - | - |
| Kingking | - | - | 113 | 146 | 113 | 146 |
| Karangsari | - | - | - | - | - | - |
| Tuban | - | - | 113 | 146 | 113 | 146 |

Catatan/*Note*: 1 MA yang belum ada murid dan gurunya

Sumber/*Source*: Kementerian Agama, Data Semester Ganjil/*Ministry of Religious Affairs, Odd Semester Data*

4.1.13

Jumlah Sekolah, Guru, dan Murid Sekolah Menengah Kejuruan (SMK) di Bawah Kementerian Pendidikan dan Kebudayaan Menurut Desa/Kelurahan di Kecamatan Tuban, 2021/2022 dan 2022/2023

Number of Schools, Teachers, and Pupils in Vocational High Schools Under Kindergarten Under The Ministry of Education and Culture by Village/Kelurahan in Tuban Subdistrict, 2021/2022 and 2022/2023

| Desa/Kelurahan Village/Kelurahan | Sekolah/Schools | | | | | |
|-------------------------------------|-----------------|-----------|----------------|-----------|--------------|-----------|
| | Negeri/Public | | Swasta/Private | | Jumlah/Total | |
| | 2021/2022 | 2022/2023 | 2021/2022 | 2022/2023 | 2021/2022 | 2022/2023 |
| (1) | (2) | (3) | (4) | (5) | (6) | (7) |
| Sumurgung | - | - | - | - | - | - |
| Sugiharjo | - | - | - | - | - | - |
| Kembangbilo | - | - | - | - | - | - |
| Mondokan | - | - | - | - | - | - |
| Perbon | - | - | 1 | 1 | 1 | 1 |
| Latsari | - | - | - | - | - | - |
| Sidorejo | 1 | 1 | 2 | 2 | 3 | 3 |
| Doromukti | - | - | - | - | - | - |
| Kebonsari | 1 | 1 | 1 | 1 | 2 | 2 |
| Sukolilo | - | - | 1 | 1 | 1 | 1 |
| Baturetno | - | - | - | - | - | - |
| Sendangharjo | - | - | - | - | - | - |
| Kutorejo | - | - | - | - | - | - |
| Sidomulyo | - | - | - | - | - | - |
| Rnggomulyo | - | - | - | - | - | - |
| Kingking | - | - | - | - | - | - |
| Karangsari | - | - | - | - | - | - |
| Tuban | 2 | 2 | 5 | 5 | 7 | 7 |

Lanjutan Tabel/*Continued Table* 4.1.13

| Desa/Kelurahan <i>Village/Kelurahan</i> | Guru ¹ / <i>Teachers</i> | | | | | |
|--|-------------------------------------|------------|------------------------|------------|----------------------|------------|
| | Negeri/ <i>Public</i> | | Swasta/ <i>Private</i> | | Jumlah/ <i>Total</i> | |
| | 2021/2022 | 2022/2023 | 2021/2022 | 2022/2023 | 2021/2022 | 2022/2023 |
| (1) | (2) | (3) | (4) | (5) | (6) | (7) |
| Sumurgung | - | - | - | - | - | - |
| Sugiharjo | - | - | - | - | - | - |
| Kembangbilo | - | - | - | - | - | - |
| Mondokan | - | - | - | - | - | - |
| Perbon | - | - | 16 | 15 | 16 | 15 |
| Latsari | - | - | - | - | - | - |
| Sidorejo | 102 | 106 | 105 | 106 | 238 | 212 |
| Doromukti | - | - | - | - | - | - |
| Kebonsari | 105 | 111 | 17 | 15 | 122 | 126 |
| Sukolilo | - | - | 32 | 31 | 32 | 31 |
| Baturetno | - | - | - | - | - | - |
| Sendangharjo | - | - | - | - | - | - |
| Kutorejo | - | - | - | - | - | - |
| Sidomulyo | - | - | - | - | - | - |
| Rnggomulyo | - | - | - | - | - | - |
| Kingking | - | - | - | - | - | - |
| Karangsari | - | - | - | - | - | - |
| Tuban | 207 | 217 | 170 | 167 | 377 | 273 |

Lanjutan Tabel/*Continued Table 4.1.13*

| Desa/Kelurahan <i>Village/Kelurahan</i> | Murid/Pupils | | | | | |
|--|-----------------------|--------------|------------------------|--------------|----------------------|--------------|
| | Negeri/ <i>Public</i> | | Swasta/ <i>Private</i> | | Jumlah/ <i>Total</i> | |
| | 2021/2022 | 2022/2023 | 2021/2022 | 2022/2023 | 2021/2022 | 2022/2023 |
| (1) | (2) | (3) | (4) | (5) | (6) | (7) |
| Sumurgung | - | - | - | - | - | - |
| Sugiharjo | - | - | - | - | - | - |
| Kembangbilo | - | - | - | - | - | - |
| Mondokan | - | - | - | - | - | - |
| Perbon | - | - | 136 | 119 | 136 | 119 |
| Latsari | - | - | - | - | - | - |
| Sidorejo | 2 021 | 2 013 | 2 410 | 2 270 | 4 431 | 4 283 |
| Doromukti | - | - | - | - | - | - |
| Kebonsari | 1 678 | 1 646 | 480 | 492 | 2 158 | 2 138 |
| Sukolilo | - | - | 608 | 594 | 608 | 594 |
| Baturetno | - | - | - | - | - | - |
| Sendangharjo | - | - | - | - | - | - |
| Kutorejo | - | - | - | - | - | - |
| Sidomulyo | - | - | - | - | - | - |
| Rnggomulyo | - | - | - | - | - | - |
| Kingking | - | - | - | - | - | - |
| Karangsari | - | - | - | - | - | - |
| Tuban | 3 699 | 3 659 | 3 634 | 3 475 | 7 333 | 7 134 |

Catatan/*Note*: ¹ Jumlah guru termasuk kepala sekolah dan guru/*The total of teachers including headmaster and teacher*

Sumber/*Source*: Kementerian Pendidikan dan Kebudayaan, Data Semester Ganji/*Ministry of Educations and Culture, Odd Semester Data*

4.2 KESEHATAN HEALTH

Tabel 4.2.1 Banyaknya Desa¹/Kelurahan yang Memiliki Sarana Kesehatan Menurut Jenis Sarana Kesehatan di Kecamatan Tuban, 2020–2022
Number of Villages¹/Kelurahan Health Facilities by Type of Health Facilities in Tuban Subdistrict, 2020–2022

| Jenis Sarana Kesehatan Type of Health Facilities | 2020 ² | 2021 ² | 2022 ³ |
|--|-------------------|-------------------|-------------------|
| (1) | (2) | (3) | (4) |
| Rumah Sakit <i>Hospital</i> | 4 | 4 | 4 |
| Rumah Sakit Bersalin <i>Maternity Hospital</i> | 0 | 0 | 0 |
| Poliklinik/Balai Pengobatan <i>Polyclinic</i> | 11 | 11 | 11 |
| Puskesmas Rawat Inap <i>Public Health Center with Inpatient Care</i> | 2 | 2 | 2 |
| Puskesmas Tanpa Rawat Inap <i>Public Health Center without Inpatient Care</i> | 2 | 2 | 2 |
| Apotek <i>Pharmacy</i> | 17 | 17 | 17 |

Catatan/Note: ¹Desa pada tabel ini termasuk Unit Permukiman Transmigrasi (UPT) yang masih dibina oleh kementerian terkait/
Villages in this table include Transmigration Settlement Unit which is still fostered by the relevant ministries.

Sumber/Source: ²Badan Pusat Statistik, Pendataan Potensi Desa (Podes)/BPS-Statistics Indonesia, Village Potential Data Collecting
³...

Tabel 4.2.2
Table

Banyaknya Warga Penderita Kekurangan Gizi Menurut Desa/Kelurahan di Kecamatan Tuban, 2021
Number of People with Malnutrition by Villages/Kelurahan in Tuban Subdistrict, 2021

| Desa/Kelurahan Village/Kelurahan | 2021 |
|-------------------------------------|-----------|
| (1) | (2) |
| Sumurgung | 2 |
| Sugiharjo | - |
| Kembangbilo | 10 |
| Mondokan | - |
| Perbon | - |
| Latsari | 2 |
| Sidorejo | - |
| Doromukti | 10 |
| Kebonsari | - |
| Sukolilo | 6 |
| Baturetno | - |
| Sendangharjo | 1 |
| Kutorejo | - |
| Sidomulyo | 1 |
| Rnggomulyo | 1 |
| Kingking | - |
| Karangsari | - |
| Tuban | 33 |

Catatan/Note: ...

Sumber/Source: Pemerintah Desa/Village Government

4.3 PERUMAHAN DAN LINGKUNGAN HOUSING AND ENVIRONMENT

Tabel 4.3.1 Banyaknya Desa¹/Kelurahan Menurut Sumber Air Minum Sebagian Besar Keluarga di Kecamatan Tuban, 2020–2022
Table *Number of Villages¹/Kelurahan by Drinking Water Source of Majority Family in Tuban Subdistrict, 2020–2022*

| Sumber Air Minum Source of Drinking Water | 2020 ² | 2021 ² | 2022 ³ |
|--|-------------------|-------------------|-------------------|
| (1) | (2) | (3) | (4) |
| Air Kemasan Bermerk/ <i>Branded Bottled Water</i> | 4 | 4 | 9 |
| Air Isi Ulang/ <i>Refil Water</i> | 12 | 12 | 8 |
| Leding Dengan Meteran/ <i>Metered Piped Water</i> | - | - | - |
| Leding Tanpa Meteran/ <i>Non Metered Piped Water</i> | - | - | - |
| Sumur Bor atau Pompa/ <i>Artesian Well or Pumped Water</i> | - | - | - |
| Sumur/ <i>Well</i> | 1 | 1 | - |
| Mata Air/ <i>Spring</i> | - | - | - |
| Sungai/Danau/Kolam/ Waduk/Situ/ Embung/Bendungan/ <i>River/Lake/Pond/ Reservoir/Dam</i> | - | - | - |
| Air Hujan/ <i>Rainwater</i> | - | - | - |
| Lainnya/ <i>Others</i> | - | - | - |

Catatan/Note: ¹ Desa pada tabel ini termasuk Unit Permukiman Transmigrasi (UPT) yang masih dibina oleh kementerian terkait/
Villages in this table include Transmigration Settlement Unit which is still fostered by the relevant ministries.

Sumber/Source: ² Badan Pusat Statistik, Pendataan Potensi Desa (Podes)/BPS-Statistics Indonesia, Village Potential Data Collecting
³ ...

Tabel 4.3.2
Table

Banyaknya Keluarga Menurut Desa/Kelurahan dan Jenis Pengguna Listrik di Kecamatan Tuban, 2022
Number of Family by Villages/Kelurahan and Type of Electricity Consumer in Tuban Subdistrict, 2022

| Desa/Kelurahan <i>Village/Kelurahan</i> | Pengguna Listrik <i>Electricity Consumer</i> | | | Bukan Pengguna Listrik <i>Not Electricity Consumer</i> |
|--|---|---|------------------------|---|
| | PLN <i>State Electricity Company</i> | Non PLN <i>Non-State Electricity Company</i> | Jumlah <i>Total</i> | |
| (1) | (2) | (3) | (4) | (5) |
| Sumurgung | 2226 | 0 | 2226 | 0 |
| Sugiharjo | 2379 | 0 | 2379 | 0 |
| Kembangbilo | 1113 | 0 | 1113 | 0 |
| Mondokan | 1031 | 0 | 1031 | 0 |
| Perbon | 2215 | 0 | 2215 | 0 |
| Latsari | 2623 | 0 | 2623 | 0 |
| Sidorejo | 2094 | 0 | 2094 | 0 |
| Doromukti | 1306 | 0 | 1306 | 0 |
| Kebonsari | 1990 | 0 | 1990 | 0 |
| Sukolilo | 1309 | 0 | 1309 | 0 |
| Baturetno | 1473 | 0 | 1473 | 0 |
| Sendangharjo | 1170 | 0 | 1170 | 0 |
| Kutorejo | 1304 | 0 | 1304 | 0 |
| Sidomulyo | 1497 | 0 | 1497 | 0 |
| Rnggomulyo | 1561 | 0 | 1561 | 0 |
| Kingking | 1219 | 0 | 1219 | 0 |
| Karangsari | 1166 | 0 | 1166 | 0 |
| Tuban | 27676 | 0 | 27676 | 0 |

Catatan/Note: ...

Sumber/Source: .Pemerintah Desa/Village Government

Tabel 4.3.3
Table

**Banyaknya Desa¹/Kelurahan Menurut Sumber
Penerangan Jalan Utama Desa/Kelurahan di Kecamatan
Tuban, 2020–2022**
**Number of Villages¹/Kelurahan by Source of Villages/
Kelurahan's Main Street Illumination in Tuban Subdistrict,
2020–2022**

| Sumber Penerangan Jalan Utama Source of Main Street Illumination | 2020 ² | 2021 ² | 2022 ³ |
|---|-------------------|-------------------|-------------------|
| (1) | (2) | (3) | (4) |
| Listrik Pemerintah/ <i>State Electricity</i> | 17 | 17 | 17 |
| Listrik Non Pemerintah/ <i>Non-State Electricity</i> | - | - | 10 |
| Non Listrik/ <i>Non-Electric</i> | - | - | - |

Catatan/Note: ¹Desa pada tabel ini termasuk Unit Permukiman Transmigrasi (UPT) yang masih dibina oleh kementerian terkait/
Villages in this table include Transmigration Settlement Unit which is still fostered by the relevant ministries.

Sumber/Source: ²Badan Pusat Statistik, Pendataan Potensi Desa (Podes)/BPS-Statistics Indonesia, *Village Potential Data Collecting*

³...

Tabel
Table 4.3.4

Banyaknya Desa¹/Kelurahan Menurut Penggunaan Fasilitas Tempat Buang Air Besar Sebagian Besar Keluarga di Kecamatan Tuban, 2020–2022
Number of Villages¹/Kelurahan by Toilet Facility Used by Majority Family in Tuban Subdistrict, 2020–2022

| Fasilitas Tempat Buang Air Besar Toilet Facility | 2020² | 2021² | 2022³ |
|---|-------------------------|-------------------------|-------------------------|
| (1) | (2) | (3) | (4) |
| Jamban/Toilet | | | |
| Sendiri/Private | 17 | 17 | 17 |
| Bersama/Shared | - | - | - |
| Umum/Public | - | - | - |
| Bukan Jamban/Non-Toilet | - | - | - |
| Jumlah/Total | 17 | 17 | 17 |

Catatan/Note: ¹Desa pada tabel ini termasuk Unit Permukiman Transmigrasi (UPT) yang masih dibina oleh kementerian terkait/
Villages in this table include Transmigration Settlement Unit which is still fostered by the relevant ministries.

Sumber/Source: ²Badan Pusat Statistik, Pendataan Potensi Desa (Podes)/BPS-Statistics Indonesia, Village Potential Data Collecting

³...

Tabel 4.3.5
Table

Banyaknya Desa/Kelurahan Menurut Jenis Bahan Bakar untuk Memasak yang Digunakan Sebagian Besar Keluarga di Kecamatan Tuban, 2022
Number of Villages/Kelurahan by Type of Cooking Fuel Used by Majority Family in Tuban Subdistrict, 2022

| Jenis Bahan Bakar untuk Memasak <i>Type of Cooking Fuel</i> | 2022 |
|--|-----------|
| (1) | (2) |
| Listrik/ <i>Electric</i> | - |
| Elpiji 5,5 kg/ <i>Blue Gas 5.5 kg-LPG</i> | - |
| Elpiji 12 kg/ <i>12 kg-LPG</i> | - |
| Elpiji 3 kg/ <i>3 kg-LPG</i> | 17 |
| Gas Kota/ <i>City Gas</i> | - |
| Biogas/ <i>Biogas</i> | - |
| Minyak Tanah/ <i>Kerosene</i> | - |
| Briket/ <i>Briquettes</i> | - |
| Arang/ <i>Charcoal</i> | - |
| Kayu Bakar/ <i>Firewood</i> | - |
| Lainnya/ <i>Others</i> | - |
| Jumlah/<i>Total</i> | 17 |

Catatan/*Note*: ...

Sumber/*Source*: Pemerintah Desa/*Village Government*

4.4 AGAMA DAN SOSIAL LAINNYA RELIGION AND OTHER SOCIAL AFFAIRS

Tabel 4.4.1 Jumlah Tempat Peribadatan Menurut Desa/Kelurahan di Kecamatan Tuban, 2022
Table *Number of Worship Places by Villages/Kelurahan in Tuban Subdistrict, 2022*

| Desa/Kelurahan <i>Village/Kelurahan</i> | Masjid <i>Mosque</i> | Mushola <i>Pray Room</i> | Gereja Protestan <i>Protestant Church</i> | Gereja Katholik <i>Catholic Church</i> | Pura <i>Temple</i> | Vihara |
|--|-------------------------|-----------------------------|---|--|-----------------------|--------|
| (1) | (2) | (3) | (4) | (5) | (6) | (7) |
| Sumurgung | 1 | 60 | 0 | 0 | 0 | 0 |
| Sugiharjo | 2 | 56 | 0 | 0 | 0 | 0 |
| Kembangbilo | 2 | 22 | 0 | 0 | 0 | 0 |
| Mondokan | 2 | 23 | 0 | 0 | 0 | 0 |
| Perbon | 5 | 32 | 0 | 0 | 0 | 0 |
| Latsari | 5 | 27 | 0 | 0 | 0 | 0 |
| Sidorejo | 7 | 21 | 2 | 0 | 0 | 0 |
| Doromukti | 3 | 5 | 0 | 0 | 0 | 0 |
| Kebonsari | 3 | 14 | 1 | 0 | 0 | 0 |
| Sukolilo | 4 | 16 | 0 | 0 | 0 | 0 |
| Baturetno | 1 | 10 | 2 | 0 | 0 | 0 |
| Sendangharjo | 3 | 9 | 1 | 0 | 0 | 1 |
| Kutorejo | 3 | 11 | 0 | 0 | 0 | 0 |
| Sidomulyo | 3 | 16 | 0 | 1 | 0 | 0 |
| Rnggomulyo | 2 | 11 | 2 | 0 | 0 | 0 |
| Kingking | 4 | 15 | 3 | 0 | 0 | 0 |
| Karangsari | 1 | 11 | 0 | 1 | 0 | 1 |
| Tuban | 51 | 359 | 11 | 2 | 0 | 2 |

Catatan/Note: ...

Sumber/Source: Kantor Kementerian Agama Kabupaten Tuban/ Office of the Ministry of Religios Affair of Tuban Regency

Tabel 4.4.2
Table

Jumlah Nikah, Talak dan Cerai Menurut Desa/Kelurahan di Kecamatan Tuban, 2022
Number of Marriages and Divorce by SVillages/Kelurahan in Tuban Subdistrict, 2022

| Desa/Kelurahan <i>Village/Kelurahan</i> | Nikah <i>Marriages</i> | Talak <i>Divorce</i> | Cerai <i>Divorce</i> |
|---|----------------------------------|--------------------------------|--------------------------------|
| (1) | (2) | (3) | (4) |
| Sumurgung | 56 | - | - |
| Sugiharjo | 32 | 1 | 1 |
| Kembangbilo | 32 | - | - |
| Mondokan | 40 | - | - |
| Perbon | 56 | - | 2 |
| Latsari | 24 | - | - |
| Sidorejo | 48 | 1 | 1 |
| Doromukti | 40 | - | - |
| Kebonsari | 24 | - | - |
| Sukolilo | 32 | - | - |
| Baturetno | 16 | - | 1 |
| Sendangharjo | 16 | - | - |
| Kutorejo | 24 | - | - |
| Sidomulyo | 56 | - | - |
| Rnggomulyo | 48 | - | - |
| Kingking | 24 | - | - |
| Karangsari | 40 | - | - |
| Tuban | 608 | 2 | 5 |

Catatan/Note: ...

Sumber/Source: Kantor Kementerian Agama Kabupaten Tuban/ Office of the Ministry of Religios Affair of Tuban Regency

Tabel 4.4.3
Table

**Banyaknya Kejadian Bencana Alam Menurut Desa/
Kelurahan dan Jenis Bencana Alam di Kecamatan Tuban,
2021**

*Number of Natural Disaster Events by Villages/Kelurahan
and Type of Natural Disaster in Tuban Subdistrict, 2021*

| Desa/Kelurahan <i>Village/Kelurahan</i> | Gempa Bumi <i>Earthquake</i> | Tsunami <i>Tsunami</i> | Gunung Meletus <i>Volcanic Eruption</i> | Tanah Longsor <i>Landslide</i> |
|--|---------------------------------|---------------------------|---|-----------------------------------|
| (1) | (2) | (3) | (4) | (5) |
| Sumurgung | - | - | - | - |
| Sugiharjo | - | - | - | - |
| Kembangbilo | - | - | - | - |
| Mondokan | - | - | - | - |
| Perbon | - | - | - | - |
| Latsari | - | - | - | - |
| Sidorejo | - | - | - | - |
| Doromukti | - | - | - | - |
| Kebonsari | - | - | - | - |
| Sukolilo | - | - | - | - |
| Baturetno | - | - | - | - |
| Sendangharjo | - | - | - | - |
| Kutorejo | - | - | - | - |
| Sidomulyo | - | - | - | - |
| Rnggomulyo | - | - | - | - |
| Kingking | - | - | - | - |
| Karangsari | - | - | - | - |
| Tuban | - | - | - | - |

Lanjutan Tabel/*Continued Table* 4.4.3

| Desa/Kelurahan Village/Kelurahan | Banjir Floods | Banjir Bandang Flash Floods | Kekeringan Drought | Kebakaran Hutan dan Lahan Forest and Land Fires |
|---|--------------------------|--|-------------------------------|--|
| (1) | (6) | (7) | (8) | (9) |
| Sumurgung | - | - | - | - |
| Sugiharjo | - | - | - | - |
| Kembangbilo | - | - | - | - |
| Mondokan | - | - | - | - |
| Perbon | - | - | - | - |
| Latsari | - | - | - | - |
| Sidorejo | - | - | - | - |
| Doromukti | - | - | - | - |
| Kebonsari | - | - | - | - |
| Sukolilo | - | - | - | - |
| Baturetno | - | - | - | - |
| Sendangharjo | - | - | - | - |
| Kutorejo | - | - | - | - |
| Sidomulyo | - | - | - | - |
| Rnggomulyo | - | - | - | - |
| Kingking | - | - | - | - |
| Karangsari | - | - | - | - |
| Tuban | - | - | - | - |

Lanjutan Tabel/*Continued Table* 4.4.3

| Desa/Kelurahan Village/Kelurahan | Angin Puyuh/ Puting Beliung/ Topan Tornado/Typhoon | Gelombang Pasang Tidal Wave | Abrasi Abrasion |
|---|---|--|----------------------------|
| (1) | (10) | (11) | (12) |
| Sumurgung | - | - | - |
| Sugiharjo | - | - | - |
| Kembangbilo | - | - | - |
| Mondokan | - | - | - |
| Perbon | - | - | - |
| Latsari | - | - | - |
| Sidorejo | - | - | - |
| Doromukti | - | - | - |
| Kebonsari | - | - | - |
| Sukolilo | - | - | - |
| Baturetno | - | - | - |
| Sendangharjo | - | - | - |
| Kutorejo | - | - | - |
| Sidomulyo | - | - | - |
| Rnggomulyo | - | - | - |
| Kinking | - | - | - |
| Karangsari | - | - | - |
| Tuban | - | - | - |

Catatan/*Note*: ...

Sumber/*Source*: Pemerintah Desa/*Village Government*

Tabel 4.4.4
Table

Banyaknya Korban Jiwa Akibat Bencana Alam Menurut Desa/Kelurahan dan Jenis Bencana Alam di Kecamatan Tuban, 2021
Number of Fatalities Due to Natural Disasters by Villages/ Kelurahan and Type of Natural Disaster in Tuban Subdistrict, 2021

| Desa/Kelurahan <i>Village/Kelurahan</i> | Gempa Bumi <i>Earthquake</i> | Tsunami <i>Tsunami</i> | Gunung Meletus <i>Volcanic Eruption</i> | Tanah Longsor <i>Landslide</i> |
|--|---------------------------------|---------------------------|--|-----------------------------------|
| (1) | (2) | (3) | (4) | (5) |
| Sumurgung | - | - | - | - |
| Sugiharjo | - | - | - | - |
| Kembangbilo | - | - | - | - |
| Mondokan | - | - | - | - |
| Perbon | - | - | - | - |
| Latsari | - | - | - | - |
| Sidorejo | - | - | - | - |
| Doromukti | - | - | - | - |
| Kebonsari | - | - | - | - |
| Sukolilo | - | - | - | - |
| Baturetno | - | - | - | - |
| Sendangharjo | - | - | - | - |
| Kutorejo | - | - | - | - |
| Sidomulyo | - | - | - | - |
| Rnggomulyo | - | - | - | - |
| Kingking | - | - | - | - |
| Karangsari | - | - | - | - |
| Tuban | - | - | - | - |

Lanjutan Tabel/*Continued Table 4.4.4*

| Desa/Kelurahan Village/Kelurahan | Banjir Floods | Banjir Bandang Flash Floods | Kekeringan Drought | Kebakaran Hutan dan Lahan Forest and Land Fires |
|---|--------------------------|--|-------------------------------|--|
| (1) | (6) | (7) | (8) | (9) |
| Sumurgung | - | - | - | - |
| Sugiharjo | - | - | - | - |
| Kembangbilo | - | - | - | - |
| Mondokan | - | - | - | - |
| Perbon | - | - | - | - |
| Latsari | - | - | - | - |
| Sidorejo | - | - | - | - |
| Doromukti | - | - | - | - |
| Kebonsari | - | - | - | - |
| Sukolilo | - | - | - | - |
| Baturetno | - | - | - | - |
| Sendangharjo | - | - | - | - |
| Kutorejo | - | - | - | - |
| Sidomulyo | - | - | - | - |
| Rnggomulyo | - | - | - | - |
| Kingking | - | - | - | - |
| Karangsari | - | - | - | - |
| Tuban | - | - | - | - |

Lanjutan Tabel/*Continued Table 4.4.4*

| Desa/Kelurahan Village/Kelurahan | Angin Puyuh/ Puting Beliung/ Topan Tornado/Typhoon | Gelombang Pasang Tidal Wave | Abrasi Abrasion |
|---|---|--|----------------------------|
| (1) | (10) | (11) | (12) |
| Sumurgung | - | - | - |
| Sugiharjo | - | - | - |
| Kembangbilo | - | - | - |
| Mondokan | - | - | - |
| Perbon | - | - | - |
| Latsari | - | - | - |
| Sidorejo | - | - | - |
| Doromukti | - | - | - |
| Kebonsari | - | - | - |
| Sukolilo | - | - | - |
| Baturetno | - | - | - |
| Sendangharjo | - | - | - |
| Kutorejo | - | - | - |
| Sidomulyo | - | - | - |
| Rnggomulyo | - | - | - |
| Kingking | - | - | - |
| Karangsari | - | - | - |
| Tuban | - | - | - |

Catatan/Note: ...

Sumber/Source: Pemerintah Desa/Village Government

Tabel 4.4.5
Table

Keberadaan Fasilitas/Upaya Antisipasi/Mitigasi Bencana Alam Menurut Desa/Kelurahan di Kecamatan Tuban, 2022
Existence of Facilities/Efforts for Anticipation/Mitigation of Natural Disasters by Villages/Kelurahan by Villages/Kelurahan in Tuban Subdistrict, 2022

| Desa/Kelurahan <i>Village/Kelurahan</i> | Sistem Peringatan Dini Bencana Alam <i>Natural Disaster Early Warning System</i> | Sistem Peringatan Dini Khusus Tsunami <i>Tsunami Early Warning System</i> | Perlengkapan Keselamatan <i>Safety Equipment</i> |
|---|--|---|--|
| (1) | (2) | (3) | (4) |
| Sumurgung | Tidak ada | Tidak ada | Tidak ada |
| Sugiharjo | Tidak ada | Tidak ada | Tidak ada |
| Kembangbilo | Tidak ada | Tidak ada | Tidak ada |
| Mondokan | Tidak ada | Tidak ada | Tidak ada |
| Perbon | Tidak ada | Tidak ada | Tidak ada |
| Latsari | Tidak ada | Tidak ada | Tidak ada |
| Sidorejo | Tidak ada | Tidak ada | Tidak ada |
| Doromukti | Tidak ada | Tidak ada | Tidak ada |
| Kebonsari | Tidak ada | Tidak ada | Tidak ada |
| Sukolilo | Tidak ada | Tidak ada | Tidak ada |
| Baturetno | Tidak ada | Tidak ada | Tidak ada |
| Sendangharjo | Tidak ada | Tidak ada | Tidak ada |
| Kutorejo | Tidak ada | Tidak ada | Tidak ada |
| Sidomulyo | Tidak ada | Tidak ada | Tidak ada |
| Rnggomulyo | Tidak ada | Tidak ada | Tidak ada |
| Kingking | Tidak ada | Tidak ada | Tidak ada |
| Karangsari | Tidak ada | Tidak ada | Tidak ada |
| Tuban | | | |

Isian kolom 2, 4-6: "Ada", "Tidak Ada"

Isian kolom3: "Bukan Wilayah Potensi Tsunami", "Ada", "Tidak Ada"

Lanjutan Tabel/*Continued Table 4.4.5*

| Desa/Kelurahan <i>Village/Kelurahan</i> | Rambu-Rambu dan Jalur Evakuasi Bencana <i>Sign and Evacuation Route</i> | Pembuatan, Perawatan, atau Normalisasi: Sungai, Kanal, Tanggul, Parit, Drainase, Waduk, Pantai, dll <i>Manufacture, Maintenance, or Normalization: Rivers, Canals, Embankment, etc</i> |
|--|---|--|
| (1) | (5) | (6) |
| Sumurgung | Tidak ada | Tidak ada |
| Sugiharjo | Tidak ada | Ada |
| Kembangbilo | Tidak ada | Ada |
| Mondokan | Tidak ada | Ada |
| Perbon | Tidak ada | Tidak ada |
| Latsari | Tidak ada | Ada |
| Sidorejo | Tidak ada | Tidak ada |
| Doromukti | Tidak ada | Tidak ada |
| Kebonsari | Tidak ada | Tidak ada |
| Sukolilo | Tidak ada | Tidak ada |
| Baturetno | Tidak ada | Tidak ada |
| Sendangharjo | Tidak ada | Tidak ada |
| Kutorejo | Tidak ada | Tidak ada |
| Sidomulyo | Tidak ada | Ada |
| Rnggomulyo | Tidak ada | Tidak ada |
| Kingking | Tidak ada | Tidak ada |
| Karangsari | Tidak ada | Tidak ada |
| Tuban | | |

Catatan/Note: ...

Sumber/Source: Pemerintah Desa/Village Government

Tabel 4.4.6
Table

Banyaknya Desa/Kelurahan yang Memiliki Kelompok Kegiatan Olahraga Menurut Jenis Olahraga dan Ketersediaan Fasilitas/Lapangan Olahraga di Kecamatan Tuban, 2022
Number of Villages/Kelurahan Having Sport Activities Groups by Type of Sport and Availability of Sport Facilities/Fields in Tuban Subdistrict, 2022

| Jenis Olahraga <i>Type of Sport</i> | Kondisi Fasilitas/Lapangan Olahraga <i>Condition of Sport Facilities/Fields</i> | | | Tidak Ada Fasilitas/ Lapangan Olahraga <i>No Sport Facilities/ Fields</i> |
|---|--|--------------|-------------|---|
| | Baik | Rusak Sedang | Rusak Parah | |
| (1) | (2) | (3) | (4) | (5) |
| Sepak Bola/ <i>Soccer</i> | 7 | - | - | 10 |
| Bola Voli/ <i>Volley Ball</i> | 10 | - | 1 | 6 |
| Bulu Tangkis/ <i>Badminton</i> | 6 | - | - | 11 |
| Bola Basket/ <i>Basket Ball</i> | 4 | - | - | 13 |
| Tenis Lapangan/ <i>Court Tennis</i> | 4 | - | - | 13 |
| Tenis Meja/ <i>Table Tennis</i> | 9 | - | 1 | 7 |
| Futsal/ <i>Futsal</i> | 3 | - | - | 14 |
| Renang/ <i>Swimming</i> | 4 | - | - | 13 |
| Bela Diri/ <i>Martial Arts</i> | 5 | - | - | 12 |
| Bilyard/ <i>Billiards</i> | 3 | - | - | 14 |
| Fitnes, Aerobik, dll/ <i>Fitness, Aerobics, etc</i> | 10 | - | - | 7 |
| Lainnya/ <i>Others</i> | | | | |

Catatan/*Note*: ...

Sumber/*Source*: Pemerintah Desa/Village Government

Pertanian



Produksi
Mangga

17040

10

Luas Produksi
Cabai Rawit

PENJELASAN TEKNIS

1. Tanaman sayuran dan buah-buahan semusim adalah tanaman sumber vitamin, garam mineral dan lain-lain yang dikonsumsi dari bagian tanaman yang berupa daun, bunga, buah, dan umbinya, yang berumur kurang dari satu tahun. Tanaman buah-buahan semusim adalah tanaman sumber vitamin, garam mineral, dan lain-lain yang dikonsumsi dari bagian tanaman yang berupa buah, berumur kurang dari satu tahun, tidak berbentuk pohon/rumpun tetapi menjalar dan berbatang lunak.
2. Tanaman buah-buahan dan sayuran tahunan
Tanaman buah-buahan tahunan adalah tanaman sumber vitamin, garam mineral, dan lain-lain yang dikonsumsi dari bagian tanaman yang berupa buah dan merupakan tanaman tahunan. Tanaman sayuran tahunan adalah tanaman sumber vitamin, garam mineral, dan lain-lain yang dikonsumsi dari bagian tanaman yang berupa daun dan atau buah yang berumur lebih dari satu tahun.
3. Tanaman hias adalah tanaman yang mempunyai nilai keindahan baik bentuk, warna daun, tajuk maupun bunganya, sering digunakan untuk penghias pekarangan dan lain sebagainya.

TECHNICAL NOTES

1. *Seasonal vegetable and fruit plants*
Seasonal vegetable plants are plants which are the sources of vitamin, mineral salt, etc, consumed from the part of the plant in the form of leaf, flower, fruit, and root with the age of less than one year. Seasonal fruit plants are plants which are the sources of vitamin, mineral salt, etc, consumed from the part of the plant in the form of fruits. These plants are creeps with the age of less than one year.
2. *Annual fruit and vegetable plants*
Annual fruit plants are plants hich are the sources of vitamin, contained mineral salt, etc, consumed from the part of plant in the form of fruit and more than one year of age. Annual vegetable plants are plants which are the sources of vitamin, contained mineral salt, etc, consumed from the part of the plant in the form of vegetable and more than one year of age.
3. *Ornamental plants are plants which have a beauty value, either in shape, colour of leaf or crown of flower, and they are often used as a yard decorator.*

<https://tubankab.bps.go.id>

ULASAN

Data tanaman sayuran dalam publikasi ini meliputi bawang merah, bawang daun, tomat, cabe besar, dll. Sedangkan tanaman buah-buahan semusim meliputi semangka, melon dan blewah.

Produksi tanaman sayuran pada tahun 2022 pada umumnya mengalami penurunan dibandingkan tahun sebelumnya. Demikian pula tanaman buah-buahan pada tahun 2022 pada umumnya mengalami penurunan dibandingkan tahun sebelumnya.

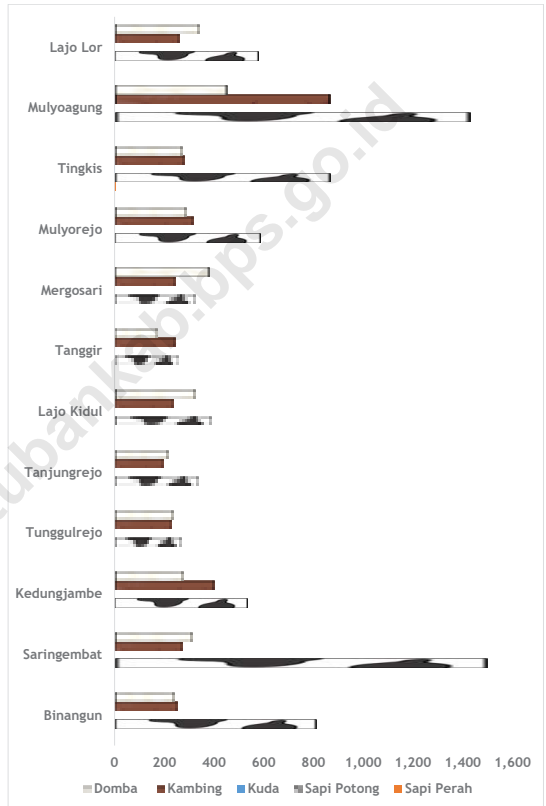
DESCRIPTION

Crop vegetable data in this publication cover shallot, spring onion, tomato, eggplant, cucumber, longbeans, big chili, etc. While season fruits crop cover blewah, melon and watermelon.

Crop vegetable production in 2022 general increased compared to previous year. As well as season fruits crop in 2022 general increased compaire to previous year.

Gambar 5.1
Figures

Jumlah Ternak Besar di Kecamatan Tuban, 2022
Number of Big Livestock in Tuban Subdistrict, 2022



Tabel 5.1
Table

Luas Panen Tanaman Sayuran dan Buah-buahan Semusim Menurut Jenis Tanaman di Kecamatan Tuban (ha), 2019–2022

Harvested Area of Seasonal Vegetables and Fruits by Kind of Plant in Tuban Subdistrict (ha), 2019–2022

| Jenis Tanaman Kind of Plants | 2019 | 2020 | 2021 | 2022 ^x |
|---------------------------------|------|------|------|-------------------|
| (1) | (2) | (3) | (4) | (5) |
| Sayuran/Vegetables: | | | | |
| <i>Bawang Merah/Shallots</i> | 4 | 7 | 2 | 4 |
| <i>Cabai Besar/TW/Teropong</i> | - | 1 | - | |
| <i>Cabai Keiting</i> | - | - | - | 2 |
| <i>Cabai Rawit</i> | 47 | 22 | 12 | 10 |
| <i>Kentang/Potato</i> | - | - | - | |
| <i>Kubis/Cabbage</i> | - | - | - | |
| <i>Tomat/Tomato</i> | - | 2 | 1 | - |
| <i>Bawang Putih/Garlic</i> | - | - | - | |
| <i>Terung</i> | - | 1 | 1 | - |
| Buah–buahan/Fruits: | | | | |
| <i>Melon</i> | - | - | 1 | - |
| <i>Semangka</i> | - | - | - | - |

Catatan/Note: ...

Sumber/Source: Badan Pusat Statistik, Statistik Pertanian Hortikultura SPH-SBS/BPS-Statistics Indonesia, *Agricultural Statistic for Horticulture SPH-SBS*

Tabel 5.2
Table

Produksi Tanaman Sayuran dan Buah-buahan Semusim Menurut Jenis Tanaman di Kecamatan Tuban (kuintal), 2019–2022

Production of Seasonal Vegetables and Fruits by Kind of Plant in Tuban Subdistrict (quintal), 2019–2022

| Jenis Tanaman Kind of Plants | 2019 | 2020 | 2021 | 2022 ^x |
|---------------------------------|------|------|------|-------------------|
| (1) | (2) | (3) | (4) | (5) |
| Sayuran/Vegetables: | | | | |
| <i>Bawang Merah/Shallots</i> | 300 | 470 | 120 | 320 |
| <i>Cabai Besar/TW/Teropong</i> | - | 84 | - | - |
| <i>Cabai Keiting</i> | - | - | - | 110 |
| <i>Cabai Rawit</i> | 420 | 740 | 230 | 230 |
| <i>Kentang/Potato</i> | - | - | - | - |
| <i>Kubis/Cabbage</i> | - | - | - | - |
| <i>Tomat/Tomato</i> | - | 125 | 20 | - |
| <i>Bawang Putih/Garlic</i> | - | - | - | - |
| <i>Terung</i> | - | 50 | 70 | - |
| Buah–buahan/Fruits: | | | | |
| <i>Melon</i> | - | - | 80 | - |
| <i>Semangka</i> | - | - | - | - |

Catatan/Note: ...

Sumber/Source: Badan Pusat Statistik, Statistik Pertanian Hortikultura SPH-SBS/BPS-Statistics Indonesia, *Agricultural Statistic for Horticulture SPH-SBS*

Tabel 5.3
Table

Luas Panen Tanaman Biofarmaka Menurut Jenis Tanaman di Kecamatan Tuban (m²), 2019–2022
Harvested Area of Medicinal Plants by Kind of Plant in Tuban Subdistrict (m²), 2019–2022

| Jenis Tanaman Kind of Plants | 2019 | 2020 | 2021 | 2022 ^x |
|------------------------------------|------|------|------|-------------------|
| (1) | (2) | (3) | (4) | (5) |
| <i>Jahe/Ginger</i> | 15 | 10 | 15 | 2 |
| <i>Kencur/East Indian Galangal</i> | 22 | 9 | 17 | 1 |
| <i>Kunyit/Turmeric</i> | 22 | 18 | 23 | 23 |
| <i>Laos/Lengkuas/Galanga</i> | 21 | 12 | 17 | 2 |
| Temulawak/Java Turmeric | 1 | 10 | 15 | - |
| Temukunci/Chinece Keys | - | 4 | 10 | - |

Catatan/Note: ...

Sumber/Source: Badan Pusat Statistik, Statistik Pertanian Hortikultura SPH-TBF/BPS-Statistics Indonesia, Agricultural Statistic for Horticulture SPH-TBF

Tabel 5.4
Table

Produksi Tanaman Biofarmaka Menurut Jenis Tanaman di Kecamatan Tuban (kg), 2019–2022
Production of Medicinal Plants by Kind of Plant in Tuban Subdistrict (kg), 2019–2022

| Jenis Tanaman Kind of Plants | 2019 | 2020 | 2021 | 2022 ^x |
|------------------------------------|------|------|------|-------------------|
| (1) | (2) | (3) | (4) | (5) |
| <i>Jahe/Ginger</i> | 20 | 8 | 21 | 2 |
| <i>Kencur/East Indian Galangal</i> | 76 | 10 | 12 | 1 |
| <i>Kunyit/Turmeric</i> | 40 | 14 | 27 | - |
| <i>Laos/Lengkuas/Galanga</i> | 88 | 10 | 12 | 2 |
| Temulawak/Java Turmeric | 1 | 9 | 20 | 1 |
| Temukunci/Chinece Keys | - | 4 | 10 | - |

Catatan/Note: ...

Sumber/Source: Badan Pusat Statistik, Statistik Pertanian Hortikultura SPH-TBF/BPS-Statistics Indonesia, Agricultural Statistic for Horticulture SPH-TBF

Tabel 5.5
Table

**Luas Panen Tanaman Hias Menurut Jenis Tanaman di
Kecamatan Tuban (m²), 2019–2022**
*Harvested Area of Ornamental Plants by Kind of Plant in
Tuban Subdistrict (m²), 2019–2022*

| Jenis Tanaman Kind of Plants | 2019 | 2020 | 2021 | 2022 ^x |
|---------------------------------|------|------|------|-------------------|
| (1) | (2) | (3) | (4) | (5) |
| <i>Anggrek/Orchid</i> | 35 | 31 | 112 | 9 |
| <i>Krisan/Chrysantemum</i> | - | - | - | - |
| <i>Mawar/Rose</i> | 34 | 26 | 61 | 5 |
| <i>Sedap Malam/Tuberose</i> | 12 | 15 | 10 | - |
| <i>Melati/Jasmine</i> | 16 | 39 | 20 | 16 |
| <i>Palem/Palm</i> | 7 | 35 | - | - |

Catatan/Note: ...

Sumber/Source: Badan Pusat Statistik, Statistik Pertanian Hortikultura SPH-TH/BPS-Statistics Indonesia, *Agricultural Statistik for Horticulture SPH-TH*

Tabel 5.6
Table

**Produksi Tanaman Hias Menurut Jenis Tanaman di
Kecamatan Tuban (tangkai), 2019–2022**
**Production of Ornamental Plants by Kind of Plant n Tuban
Subdistrict (stalks), 2019–2022**

| Jenis Tanaman Kind of Plants | 2019 | 2020 | 2021 | 2022 ^x |
|---------------------------------|------|------|------|-------------------|
| (1) | (2) | (3) | (4) | (5) |
| Anggrek/Orchid | 68 | 53 | 112 | 9 |
| Krisan/Chrysantemum | - | - | - | - |
| Mawar/Rose | 84 | 72 | 67 | 5 |
| Sedap Malam/Tuberose | 22 | 15 | 10 | - |
| Melati/Jasmine | 38 | 67 | 20 | 4 |
| Palem/Palm | 7 | 35 | - | - |

Catatan/Note: ...

Sumber/Source: Badan Pusat Statistik, Statistik Pertanian Hortikultura SPH-TH/BPS-Statistics Indonesia, Agricultural Statistik for Horticulture SPH-TH

Tabel 5.7
Table

Produksi Buah-Buahan dan Sayuran Tahunan Menurut Jenis Tanaman di Kecamatan Tuban (kuintal), 2019–2022
Production of Annual Fruits and Vegetables by Kind of Plant in Tuban Subdistrict (quintal), 2019–2022

| Jenis Tanaman Kind of Plants | 2019 | 2020 | 2021 | 2022 ^x |
|---|--------|--------|-------|-------------------|
| (1) | (2) | (3) | (4) | (5) |
| Buah–Buahan/Fruits: | | | | |
| <i>Mangga/Mango</i> | 12 812 | 11 325 | 2 397 | 17 040 |
| <i>Durian/Durian</i> | - | - | - | - |
| <i>Jeruk Siam/Kepron/Orange/Tangerine</i> | 43 | 69 | - | - |
| <i>Pisang/Banana</i> | 4 563 | 7 188 | 1 825 | 2 062 |
| <i>Pepaya/Papaya</i> | 493 | 571 | 782 | 1 221 |
| <i>Salak/Snakefruit</i> | - | - | - | - |
| <i>Belimbing/Star Fruit</i> | 496 | 324 | 232 | 30 |
| <i>Sawo/Sapodilla</i> | 898 | 1 750 | 600 | 221 |
| Sayuran/Vegetables: | | | | |
| <i>Petai</i> | - | - | - | - |
| <i>Melinjo</i> | 3 | 2 | - | - |

Catatan/Note: ...

Sumber/Source: Badan Pusat Statistik, Statistik Pertanian Hortikultura SPH-BST/BPS-Statistics Indonesia, Agricultural Statistic for Horticulture SPH-BST

Tabel 5.8
Table

Populasi Ternak Menurut Desa/Kelurahan dan Jenis Ternak di Kecamatan Tuban, 2022
Livestock Population by Village/Kelurahan and Kind of Livestock in Tuban Subdistrict, 2022

| Desa/Kelurahan <i>Village/Kelurahan</i> | Sapi Perah <i>Dairy Cattle</i> | Sapi Potong <i>Beef Cattle</i> | Kerbau <i>Buffalo</i> | Kuda <i>Horse</i> | Kambing <i>Sheep</i> | Domba <i>Sheep</i> |
|--|-----------------------------------|-----------------------------------|--------------------------|----------------------|-------------------------|-----------------------|
| (1) | (2) | (3) | (4) | (5) | (6) | (7) |
| Sumurgung | - | 824 | - | - | 824 | 221 |
| Sugiharjo | - | 1,263 | - | - | 872 | 171 |
| Kembangbilo | - | 753 | - | - | 827 | 275 |
| Mondokan | - | 179 | - | - | 314 | 201 |
| Perbon | - | 265 | - | - | 242 | 143 |
| Latsari | - | 33 | - | - | 131 | 113 |
| Sidorejo | 26 | 144 | - | - | 94 | 59 |
| Doromukti | - | - | - | - | - | 48 |
| Kebonsari | - | - | - | - | - | - |
| Sukolilo | - | 12 | - | - | 121 | 114 |
| Baturetno | - | 14 | - | - | 152 | 147 |
| Sendangharjo | - | - | - | - | - | - |
| Kutorejo | - | - | - | - | - | - |
| Sidomulyo | - | - | - | - | - | - |
| Rnggomulyo | - | - | - | - | - | - |
| Kingking | - | 3 | - | - | - | - |
| Karangsari | - | - | - | - | - | - |
| Tuban | 26 | 3,490 | - | - | 3,577 | 1,492 |

Catatan/Note:

Sumber/Source: Dinas Ketahanan Pangan, Pertanian dan Perikanan Kabupaten Tuban/*Food Security, Agriculture and Fisheries Service in Tuban Regency*

Tabel 5.9
Table

Populasi Unggas Menurut Desa/Kelurahan dan Jenis Ternak di Kecamatan Tuban, 2022
Poultry Population by Village/Kelurahan and Kind of Poultry in Tuban Subdistrict, 2022

| Desa/Kelurahan Village/Kelurahan | Ayam Kampung Native Chicken | Ayam Petelur Layer | Ayam Pedaging Broiler | Entog Manila Duck | Itik Duck |
|-------------------------------------|--------------------------------------|--------------------------|-----------------------------|----------------------|--------------|
| (1) | (2) | (3) | (4) | (5) | (6) |
| Sumurgung | 4,513 | - | - | 136 | 25 |
| Sugiharjo | 6,546 | - | - | 241 | 145 |
| Kembangbilo | 5,697 | - | - | 132 | 127 |
| Mondokan | 986 | - | - | 183 | 42 |
| Perbon | 1,567 | 108,000 | - | 201 | 59 |
| Latsari | 968 | - | - | 45 | 37 |
| Sidorejo | 432 | - | - | 40 | 75 |
| Doromukti | 354 | - | - | - | - |
| Kebonsari | 235 | - | - | - | - |
| Sukolilo | 653 | - | - | - | 33 |
| Baturetno | 551 | - | - | - | 89 |
| Sendangharjo | - | - | - | - | - |
| Kutorejo | - | - | - | - | - |
| Sidomulyo | 453 | - | - | - | - |
| Rnggomulyo | 532 | - | - | - | - |
| Kingking | 10 | - | - | - | - |
| Karang Sari | 342 | - | - | - | - |
| Tuban | 23,839 | 108,000 | - | 978 | 632 |

Catatan/Note:

Sumber/Source: Dinas Ketahanan Pangan, Pertanian dan Perikanan Kabupaten Tuban/Food Security, Agriculture and Fisheries Service in Tuban Regency



PARIWISATA, TRANSPORTASI & KOMUNIKASI

JUMLAH
HOTEL/PENGINAPAN

29



JUMLAH
MENARA BTS

14



ULASAN

Akomodasi hotel, penginapan yang terdapat di Kecamatan Tuban sebanyak 29.

Jumlah menara telepon seluler (BTS) di kecamatan Tuban sebanyak 14 dengan layanan operator seluler terbesar sebanyak 7 operator.

DESCRIPTION

There is hotel accomodation, and Inn in Tuban subdistrict are 29

Number of Base Transceiver Station (BTS) in Tuban subdistrict is 14 and Cellular Phone Communication Service Operators are 7 operators

<https://tubankab.bps.go.id>

6.1 PARIWISATA TOURISM

Tabel 6.1.1 Jumlah Sarana Akomodasi Menurut Desa/Kelurahan dan Jenis Akomodasi di Kecamatan Jenu, 2022
Number of Accomodation Facilities by Villages/Kelurahan and Type of Accomodation in Jenu Subdistrict, 2022

| Desa/Kelurahan Village/Kelurahan | Hotel Hotel | Penginapan Inn |
|-------------------------------------|----------------|-------------------|
| (1) | (2) | (3) |
| Sumurgung | 0 | 0 |
| Sugiharjo | 0 | 0 |
| Kembangbilo | 0 | 0 |
| Mondokan | 4 | 0 |
| Perbon | 1 | 0 |
| Latsari | 3 | 1 |
| Sidorejo | 4 | 0 |
| Doromukti | 1 | 0 |
| Kebonsari | 2 | 0 |
| Sukolilo | 0 | 0 |
| Baturetno | 1 | 0 |
| Sendangharjo | 3 | 0 |
| Kutorejo | 4 | 0 |
| Sidomulyo | 1 | 0 |
| Rnggomulyo | 1 | 0 |
| Kingking | 3 | 0 |
| Karangsari | 0 | 0 |
| Tuban | 28 | 1 |

Catatan/Note: ...

Sumber/Source: Pemerintah Desa/Village Government

6.2 TRANSPORTASI TRANSPORTATION

Tabel 6.2.1 Prasarana dan Sarana Transportasi Antar Desa/Kelurahan Menurut Desa/Kelurahan di Kecamatan Jenu, 2022
Table 6.2.1 Inter-Villages/Kelurahan Transportation Infrastructure and Facilities by Villages/Kelurahan in Jenu Subdistrict, 2022

| Desa/Kelurahan <i>Village/Kelurahan</i> | Jenis Prasarana Transportasi <i>Type of Transportation Infrastructure</i> | Keberadaan Angkutan Umum <i>Availability of Public Transportation</i> |
|--|--|--|
| (1) | (2) | (3) |
| Sumurgung | Darat | Ada, dengan trayek tetap |
| Sugiharjo | Darat | Ada, dengan trayek tetap |
| Kembangbilo | Darat | Ada, dengan trayek tetap |
| Mondokan | Darat | Ada, dengan trayek tetap |
| Perbon | Darat | Ada, dengan trayek tetap |
| Latsari | Darat | Ada, dengan trayek tetap |
| Sidorejo | Darat | Ada, dengan trayek tetap |
| Doromukti | Darat | Ada, dengan trayek tetap |
| Kebonsari | Darat | Ada, dengan trayek tetap |
| Sukolilo | Darat | Ada, dengan trayek tetap |
| Baturetno | Darat | Ada, dengan trayek tetap |
| Sendangharjo | Darat | Ada, dengan trayek tetap |
| Kutorejo | Darat | Ada, dengan trayek tetap |
| Sidomulyo | Darat | Ada, dengan trayek tetap |
| Rnggomulyo | Darat | Ada, dengan trayek tetap |
| Kingking | Darat | Ada, dengan trayek tetap |
| Karangsari | Darat | Ada, dengan trayek tetap |

Isian kolom (2): "Darat", "Air", "Darat dan Air", "Udara"

Isian Kolom (3): "Ada, dengan trayek tetap", "Ada, tanpa trayek tetap", "Tidak ada angkutan umum"

Lanjutan Tabel/*Continued Table* 6.2.1

| Desa/Kelurahan <i>Village/Kelurahan</i> | Jenis Permukaan Jalan Darat Terluas <i>Type of The Widest Road Surface</i> | Dapat Dilalui Kendaraan Bermotor Roda 4 atau Lebih <i>Passable by Vehicle with 4 or more Wheels</i> |
|---|--|---|
| (1) | (4) | (5) |
| Sumurgung | Aspal/Beton | Sepanjang tahun |
| Sugiharjo | Aspal/Beton | Sepanjang tahun |
| Kembangbilo | Aspal/Beton | Sepanjang tahun |
| Mondokan | Aspal/Beton | Sepanjang tahun |
| Perbon | Aspal/Beton | Sepanjang tahun |
| Latsari | Aspal/Beton | Sepanjang tahun |
| Sidorejo | Aspal/Beton | Sepanjang tahun |
| Doromukti | Aspal/Beton | Sepanjang tahun |
| Kebonsari | Aspal/Beton | Sepanjang tahun |
| Sukolilo | Aspal/Beton | Sepanjang tahun |
| Baturetno | Aspal/Beton | Sepanjang tahun |
| Sendangharjo | Aspal/Beton | Sepanjang tahun |
| Kutorejo | Aspal/Beton | Sepanjang tahun |
| Sidomulyo | Aspal/Beton | Sepanjang tahun |
| Rnggomulyo | Aspal/Beton | Sepanjang tahun |
| Kingking | Aspal/Beton | Sepanjang tahun |
| Karangsari | Aspal/Beton | Sepanjang tahun |

Catatan/*Note*: ...

Sumber/*Source*: Pemerintah Desa/*Village Government*

- Jika kolom (2) berisi "Air" atau "Udara", maka kolom (4) dan (5) diisi dengan "--"
- Jika kolom (2): "Darat" atau "Darat dan Air" maka:
isian kolom (4): "Aspal/Beton", "Diperkeras (kerikil, batu, dll)", "Tanah", "Lainnya"
Isian Kolom (5): "Sepanjang tahun", "Sepanjang tahun kecuali saat kondisi tertentu", "Tidak dapat dilalui sepanjang tahun"

6.3 KOMUNIKASI COMMUNICATION

Tabel 6.2.2 Keberadaan Kantor Pos/Pos Pembantu/Rumah Pos, Pos Keliling, dan Perusahaan/Agen Jasa Ekspedisi Swasta Menurut Desa/Kelurahan di Kecamatan Jenu, 2022
Number of Post Office/Subsidiary of Post Office, Mobile Portal Service, Private Expedition Service Company by Villages/Kelurahan in Jenu Subdistrict, 2022

| Desa/Kelurahan Village/Kelurahan | Kantor Pos/Pos Pembantu/Rumah Pos Post Office/Subsidiary of Post Office | Pos Keliling Mobile Portal Service | Perusahaan/Agen Jasa Ekspedisi Swasta Private Expedition Service Company |
|-------------------------------------|--|---------------------------------------|---|
| (1) | (2) | (3) | (4) |
| Sumurgung | - | - | 1 |
| Sugiharjo | - | - | 1 |
| Kembangbilo | - | - | 1 |
| Mondokan | - | - | - |
| Perbon | - | - | 1 |
| Latsari | 1 | - | - |
| Sidorejo | - | - | 1 |
| Doromukti | - | - | 1 |
| Kebonsari | - | - | - |
| Sukolilo | - | - | - |
| Baturetno | - | - | - |
| Sendangharjo | - | - | - |
| Kutorejo | 1 | - | 1 |
| Sidomulyo | - | - | - |
| Rnggomulyo | 1 | - | 1 |
| Kingking | - | - | - |
| Karangsari | 1 | - | - |
| Tuban | 4 | 0 | 8 |

Isian kolom (2) dan (4): "Beroperasi", "Jarang Beroperasi", "Tidak beroperasi", "Tidak Ada"
Isian kolom (3): "Ada", "tidak ada"

Tabel 6.3.1
Table

Jumlah Menara Telepon seluler dan Operator Layanan Komunikasi Telepon Seluler Menurut Desa/Kelurahan di Kecamatan Jenu, 2022
Number of Base Transceiver Station (BTS) and Cellular Phone Communication Service Operators by Villages/ Kelurahan in Jenu Subdistrict, 2022

| Desa/Kelurahan Village/Kelurahan | Jumlah Menara Telepon seluler Number of Base Transceiver Station (BTS) | Jumlah Operator Layanan Komunikasi Telepon Seluler Cellular Phone Communication Service Operators |
|-------------------------------------|--|--|
| (1) | (2) | (3) |
| Sumurgung | 1 | 5 |
| Sugiharjo | 1 | 5 |
| Kembangbilo | 2 | 5 |
| Mondokan | 1 | 5 |
| Perbon | 2 | 5 |
| Latsari | 2 | 5 |
| Sidorejo | 1 | 5 |
| Doromukti | 0 | 5 |
| Kebonsari | 1 | 5 |
| Sukolilo | 1 | 6 |
| Baturetno | 1 | 5 |
| Sendangharjo | 1 | 6 |
| Kutorejo | 0 | 7 |
| Sidomulyo | 0 | 5 |
| Rnggomulyo | 0 | 7 |
| Kingking | 0 | 5 |
| Karangsari | 0 | 5 |
| Tuban | 14 | |

Catatan/Note: ...

Sumber/Source: Pemerintah Desa/Village Government

Tabel 6.3.2
Table

Kekuatan Sinyal Telepon Seluler dan Jenis Sinyal Internet Telepon Seluler Menurut Desa/Kelurahan di Kecamatan Jenu, 2022
The Strenght of Cellular Phone Signal by Villages/Kelurahan in Jenu Subdistrict, 2022

| Desa/Kelurahan Village/Kelurahan | Kekuatan Sinyal Telepon Seluler The Strenght of Cellular Phone Signal | Jenis Sinyal Internet Telepon Seluler Type of Cellular Phone Signal |
|-------------------------------------|---|---|
| (1) | (2) | (3) |
| Sumurgung | Sangat Kuat | 4G/ LTE |
| Sugiharjo | Sangat Kuat | 4G/ LTE |
| Kembangbilo | Sangat Kuat | 4G/ LTE |
| Mondokan | Sangat Kuat | 4G/ LTE |
| Perbon | Sangat Kuat | 4G/ LTE |
| Latsari | Sangat Kuat | 4G/ LTE |
| Sidorejo | Sangat Kuat | 4G/ LTE |
| Doromukti | Sangat Kuat | 4G/ LTE |
| Kebonsari | Sangat Kuat | 4G/ LTE |
| Sukolilo | Kuat | 4G/ LTE |
| Baturetno | Kuat | 4G/ LTE |
| Sendangharjo | Sangat Kuat | 4G/ LTE |
| Kutorejo | Sangat Kuat | 4G/ LTE |
| Sidomulyo | Sangat Kuat | 4G/ LTE |
| Rnggomulyo | Kuat | 4G/ LTE |
| Kingking | Sangat Kuat | 4G/ LTE |
| Karangsari | Sangat Kuat | 4G/ LTE |

Catatan/Note: ...


Sumber/Source: Pemerintah Desa/Village Government

Isian kolom 2: "Sangat kuat", "Kuat", "Lemah", "Tidak ada sinyal"

Isian Kolom (3): " 4G/LTE", " 3G/H/H+/EVDO", " 2,5G/E/GPRS", " Tidak ada sinyal internet"
jika kolom (2) berisi "Tidak ada sinyal" maka kolom (3) diisikan "-"



PERBANKKAN KOPERASI DAN PERDAGANGAN




Jumlah Koperasi

29

Jumlah Pertokoan

19



Jumlah Bank Umum

18



ULASAN

Sarana prasarana ekonomi yang ada di Kecamatan antara lain pasar, kelompok pertokoan, minimarket/swalayan, toko, warung, restoran, dan hotel. Beberapa sarana prasaran yang ada di Kecamatan Tuban pada tahun 2022 antara lain sebesar 1 pasar, 1 pasar permanen 0 Pasar tanpa bangunan

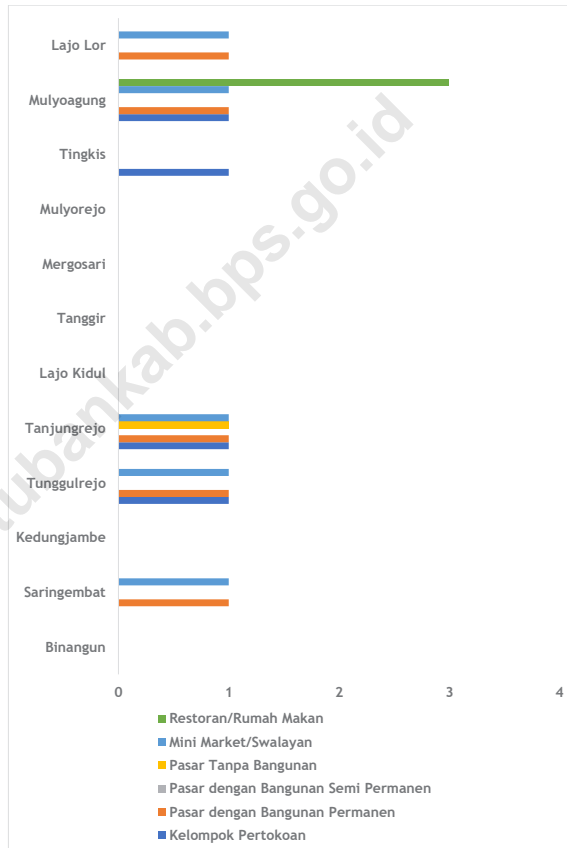
DESCRIPTION

Economic facility in Subdistrict are markets, group of shops, minimarket, store, restaurant and hotel. A number of economic facility in Tuban subdistrict, 1 Market, supermarket, 0 non permanent market.

<https://tubankab.bps.go.id>

Gambar 7.1
Figures

**Banyaknya Sarana Perdagangan Menurut Desa/
Kelurahan dan Jenis Sarana Perdagangan di Kecamatan
Tuban, 2022**
*Number of Trade Facilities by Villages/Ward and Type of
Trade Facilities in Tuban Subdistrict, 2022.*



Tabel 7.1
Table

Banyaknya Sarana Lembaga Keuangan Bank Menurut Desa/Kelurahan dan Jenis Bank di Kecamatan Tuban, 2022
Number of Bank by Villages/Kelurahan and Type of Bank in Tuban Subdistrict, 2022

| Desa/Kelurahan Village/Kelurahan | Bank Umum Pemerintah Government Bank | Bank Umum Swasta Private Bank | Bank Perkreditan Rakyat (BPR) Rural Bank |
|---|---|--|---|
| (1) | (2) | (3) | (4) |
| Sumurgung | 0 | 0 | |
| Sugiharjo | 0 | 0 | |
| Kembangbilo | 0 | 0 | |
| Mondokan | 1 | 0 | |
| Perbon | 0 | 0 | |
| Latsari | 1 | 1 | |
| Sidorejo | 1 | 0 | |
| Doromukti | 0 | 1 | |
| Kebonsari | 3 | 2 | |
| Sukolilo | 0 | 0 | |
| Baturetno | 0 | 1 | |
| Sendangharjo | 2 | 3 | |
| Kutorejo | 0 | 0 | |
| Sidomulyo | 0 | 0 | |
| Rnggomulyo | 0 | 2 | |
| Kingking | 0 | 0 | |
| Karang Sari | 0 | 0 | |
| Tuban | 8 | 10 | |

Catatan/Note: ""

Sumber/Source: Pemerintah Desa/Village Government

Tabel 7.2
Table

**Banyaknya Koperasi Aktif Menurut Menurut Desa/
Kelurahan dan Jenis Koperasi di Kecamatan Tuban, 2022**
**Number of Cooperative by Villages/Kelurahan and Type of
Cooperative in Tuban Subdistrict, 2022**

| Desa/Kelurahan <i>Village/Kelurahan</i> | Koperasi Unit Desa (KUD) <i>Village Cooperative Unit</i> | Koperasi Industri Kecil dan Kerajinan Rakyat (Kopinkra) <i>Small Industry and Citizen Handicraft Cooperative</i> |
|---|--|--|
| (1) | (2) | (3) |
| Sumurgung | 1 | 0 |
| Sugiharjo | 1 | 0 |
| Kembangbilo | 0 | 0 |
| Mondokan | 0 | 0 |
| Perbon | 0 | 0 |
| Latsari | 0 | 0 |
| Sidorejo | 0 | 0 |
| Doromukti | 0 | 0 |
| Kebonsari | 0 | 0 |
| Sukolilo | 0 | 0 |
| Baturetno | 0 | 0 |
| Sendangharjo | 0 | 0 |
| Kutorejo | 0 | 0 |
| Sidomulyo | 0 | 0 |
| Rnggomulyo | 0 | 0 |
| Kingking | 0 | 0 |
| Karangsari | 1 | 0 |
| Tuban | 3 | 0 |

Lanjutan Tabel/*Continued Table 7.2*

| Desa/Kelurahan Village/Kelurahan | Koperasi Simpan Pinjam (Kospin) Savings and Loan Cooperative | Koperasi Lainnya Other Cooperative |
|---|---|---|
| (1) | (4) | (5) |
| Sumurgung | 2 | 0 |
| Sugiharjo | 2 | 0 |
| Kembangbilo | 1 | 0 |
| Mondokan | 0 | 0 |
| Perbon | 1 | 0 |
| Latsari | 3 | 0 |
| Sidorejo | 2 | 0 |
| Doromukti | 2 | 0 |
| Kebonsari | 1 | 0 |
| Sukolilo | 2 | 0 |
| Baturetno | 1 | 0 |
| Sendangharjo | 2 | 0 |
| Kutorejo | 2 | 0 |
| Sidomulyo | 1 | 0 |
| Rnggomulyo | 3 | 0 |
| Kingking | 1 | 0 |
| Karangsari | 0 | 0 |
| Tuban | 26 | 0 |

Catatan/*Note:* ...

Sumber/*Source:* Pemerintah Desa/Village Government

Tabel 7.3
Table

Banyaknya Sarana Perdagangan Menurut Desa/Kelurahan dan Jenis Sarana Perdagangan di Kecamatan Tuban, 2022
Number of Trade Facilities by Villages/Kelurahan and Type of Trade Facilities in Tuban Subdistrict, 2022

| Desa/Kelurahan Village/Kelurahan | Kelompok Pertokoan Shopping Complexs | Pasar dengan Bangunan Permanen Markets in Permanent Building | Pasar dengan Bangunan Semi Permanen Market in Semi Permanent Building |
|---|---|---|--|
| (1) | (2) | (3) | (4) |
| Sumurgung | 0 | 0 | 1 |
| Sugiharjo | 0 | 1 | 0 |
| Kembangbilo | 0 | 0 | 0 |
| Mondokan | 0 | 0 | 0 |
| Perbon | 0 | 0 | 0 |
| Latsari | 2 | 0 | 0 |
| Sidorejo | 3 | 2 | 0 |
| Doromukti | 2 | 0 | 0 |
| Kebonsari | 1 | 0 | 1 |
| Sukolilo | 0 | 1 | 1 |
| Baturetno | 0 | 0 | 0 |
| Sendangharjo | 6 | 1 | 1 |
| Kutorejo | 1 | 1 | 1 |
| Sidomulyo | 2 | 0 | 0 |
| Rnggomulyo | 2 | 0 | 1 |
| Kingking | 0 | 0 | 0 |
| Karangsari | 0 | 1 | 0 |
| Tuban | 19 | 7 | 6 |

Lanjutan Tabel/*Continued Table 7.3*

| Desa/Kelurahan Village/Kelurahan | Pasar tanpa Bangunan Market without Permanent Building | Mini Market/ Swalayan/ Supermarket Mini Market/Swalayan/ Supermarket | Restoran/ Rumah Makan Restaurant/ Food Stall |
|---|---|---|---|
| (1) | (5) | (6) | (7) |
| Sumurgung | 0 | 1 | 1 |
| Sugiharjo | 0 | 1 | 0 |
| Kembangbilo | 1 | 1 | 0 |
| Mondokan | 0 | 3 | 2 |
| Perbon | 0 | 2 | 9 |
| Latsari | 0 | 4 | 2 |
| Sidorejo | 0 | 2 | 7 |
| Doromukti | 0 | 3 | 1 |
| Kebonsari | 0 | 1 | 2 |
| Sukolilo | 0 | 0 | 0 |
| Baturetno | 0 | 1 | 1 |
| Sendangharjo | 0 | 2 | 0 |
| Kutorejo | 0 | 1 | 0 |
| Sidomulyo | 1 | 2 | 0 |
| Rnggomulyo | 0 | 6 | 4 |
| Kingking | 0 | 1 | 1 |
| Karangsari | 0 | 1 | 1 |
| Tuban | 2 | 31 | 31 |

Catatan/Note: ...

Sumber/Source: Pemerintah Desa/Village Government

ST 2023

SENSUS PERTANIAN

BerAKHLAK

Berorientasi Pelayanan Akuntabel Kompeten
Harmonis Loyal Adaptif Kolaboratif

bangga
melayani
bangsa

DATA

MENCERDASKAN BANGSA

Enlighten The Nation



**BADAN PUSAT STATISTIK
KABUPATEN TUBAN**

BPS-STATISTICS TUBAN REGENCY
Jalan Manunggal Nomor 8 Tuban
Telepon (0356)321974

