




Kecamatan Kongbeng Dalam Angka

Kongbeng Subdistrict in Figures

2023



Kecamatan Kongbeng Dalam Angka

Kongbeng Subdistrict in Figures

2023

Kecamatan Kongbeng Dalam Angka

Kongbeng Subdistrict in Figures

2023

ISSN: 2654-6507

No. Publikasi/*Publication Number*: 64040.2312

Katalog/*Catalog*: 1102001.6404022

Ukuran Buku/*Book Size*: 14,8 cm x 21 cm

Jumlah Halaman/*Number of Pages*: xx + 104 halaman/*pages*

Naskah/*Manuscript*:

Badan Pusat Statistik Kabupaten Kutai Timur

BPS-Statistics of Kutai Timur Regency

Gambar Kover oleh/*Cover Designed by*:

Badan Pusat Statistik Kabupaten Kutai Timur

BPS-Statistics of Kutai Timur Regency

Ilustrasi/*Illustration by*:

www.freepik.com

Diterbitkan oleh/*Published by*:

© BPS Kabupaten Kutai Timur/*BPS-Statistics of Kutai Timur Regency*

Dicetak oleh/*Printed by*:

Badan Pusat Statistik Kabupaten Kutai Timur

BPS-Statistics of Kutai Timur Regency

Dilarang mengumumkan, mendistribusikan, mengomunikasikan, dan/atau menggandakan sebagian atau seluruh isi buku ini untuk tujuan komersial tanpa izin tertulis dari Badan Pusat Statistik

Prohibited to announce, distribute, communicate, and/or copy part or all of this book for commercial purpose without permission from BPS-Statistics Indonesia

KEPALA BPS KABUPATEN KUTAI TIMUR
CHIEF STATISTICIAN OF KUTAI TIMUR REGENCY



Akhmad Junaidi



KATA PENGANTAR

Kecamatan Kongbeng Dalam Angka 2023 merupakan publikasi tahunan yang diterbitkan oleh BPS Kabupaten Kutai Timur. Disadari bahwa publikasi ini belum sepenuhnya memenuhi harapan pihak pemakai data khususnya para perencana, namun diharapkan dapat membantu melengkapi penyusunan rencana pembangunan di Kabupaten Kutai Timur, khususnya di Kecamatan Kongbeng.

Publikasi ini dapat terwujud atas kerja sama dan bantuan dari berbagai pihak baik instansi pemerintah maupun swasta. Kepada semua pihak yang telah memberikan bantuan disampaikan penghargaan dan terima kasih yang sebesar-besarnya.

Walaupun publikasi ini telah disiapkan sebaik-baiknya, namun disadari masih ada kekurangan dan kesalahan yang terjadi. Untuk perbaikan publikasi ini, tanggapan dan saran yang bersifat konstruktif dari para pemakai sangat diharapkan.

Sangatta, September 2023

Kepala BPS

Kabupaten Kutai Timur

Akhmad Junaidi



PREFACE

Kongbeng Subdistrict in Figures 2023 is an annual publication written by BPS-Statistics of Kutai Timur Regency. Honestly, this publication has not perfect yet and has not filled the user's hope, especially for the planners yet, but hopely it can help to equip compilation of development planning in Kutai Timur Regency, especially for Kongbeng Subdistrict.

This comprehensive publication has been made possible with the assistance and contribution from several governmental institutions and private organizations. To all parties who have been involved in the preparation of this publication, I would like to express my sincerest appreciation and gratitude.

Comments and constructive suggestions for the improvement of this publication are always welcome.

Sangatta, September 2023

*Chief Statistician of
Kutai Timur Regency*

Akhmad Junaidi

DAFTAR ISI/CONTENTS

| | halaman <i>page</i> |
|---|------------------------|
| Peta Wilayah Kabupaten Kutai Timur | 3 |
| <i>Map of Kutai Timur Regency</i> | 3 |
| Kepala BPS Kabupaten Kutai Timur | 5 |
| <i>Chief Statistician of Kutai Timur Regency</i> | 5 |
| Kata Pengantar | vii |
| <i>Preface</i> | viii |
| Daftar Isi/ <i>Contents</i> | ix |
| Daftar Tabel/ <i>List of Tables</i> | xi |
| Daftar Gambar/ <i>List of Figures</i> | xviii |
| Penjelasan Umum/ <i>Explanatory Notes</i> | xx |
| 1 Geografi dan Iklim..... | 1 |
| <i>Geography and Climate</i> | 1 |
| 1.1 Geografi/ <i>Geography</i> | 5 |
| 1.2 Iklim/ <i>Climate</i> | 8 |
| 2 Pemerintahan | 13 |
| <i>Government</i> | 13 |
| 2.1 Pemerintahan/ <i>Government</i> | 17 |
| 3 Kependudukan..... | 21 |
| <i>Population</i> | 21 |
| 3.1 Kependudukan/ <i>Population</i> | 27 |
| 4 Sosial | 29 |
| <i>Social</i> | 29 |
| 4.1 Pendidikan/ <i>Education</i> | 34 |
| 4.2 Kesehatan/ <i>Health</i> | 44 |
| 4.3 Agama Dan Sosial Lainnya/ <i>Religion and Other Social Affairs</i> | 51 |

| | | |
|------|---|----|
| 5 | Pertanian | 53 |
| | <i>Agriculture</i> | 53 |
| 5.1 | Tanaman Pangan/ <i>Food Crops</i> | 58 |
| 5.2 | Hortikultura/ <i>Horticulture</i> | 60 |
| 5.3 | Perkebunan/ <i>Plantation</i> | 65 |
| 5.4 | Peternakan/ <i>Livestock</i> | 66 |
| 5.5 | Perikanan/ <i>Fishery</i> | 68 |
| 6 | Energi dan Pertambangan | 69 |
| | <i>Energy and Mining</i> | 69 |
| 6.1 | Energi/ <i>Energy</i> | 73 |
| 6.2 | Pertambangan/ <i>Mining</i> | 74 |
| 7 | Perdagangan..... | 75 |
| | <i>Trade</i> | 75 |
| 7.1. | Perdagangan/ <i>Trade</i> | 79 |
| 7.2. | Keuangan/ <i>Financial</i> | 80 |
| 8 | Pariwisata | 81 |
| | <i>Tourism</i> | 81 |
| 8.1 | Hotel/ <i>Hotel</i> | 85 |
| 8.2 | Pariwisata/ <i>Tourism</i> | 87 |
| 9 | Transportasi dan Komunikasi | 89 |
| | <i>Transportation and Communication</i> | 89 |
| 9.1 | Transportasi/ <i>Transportation</i> | 93 |
| 9.2 | Komunikasi/ <i>Communication</i> | 95 |
| 10 | Perbandingan Antar Kecamatan | 97 |
| | <i>Subdistrict Comparison</i> | 97 |

DAFTAR TABEL/LIST OF TABLES

| | halaman <i>page</i> |
|---|------------------------|
| 1 Geografi dan Iklim..... | 1 |
| 1.1 Geografi/ <i>Geography</i> | 5 |
| 1.1.1 Letak Geografis Wilayah Kecamatan Kongbeng, 2022 | 5 |
| <i>Geographical Position of Kongbeng Subdistrict, 2022</i> | 5 |
| 1.1.2 Luas Wilayah dan Ketinggian menurut Desa di Kecamatan Kongbeng, 2022 | 6 |
| <i>Total Area and Altitude by Village in Kongbeng Subdistrict,</i> <i>2022</i> | 6 |
| 1.1.3 Jarak dari Desa ke Ibukota Kecamatan di Kecamatan Kongbeng, 2022 | 7 |
| <i>Distance from Village to Subdistrict Capital in Kongbeng</i> <i>Subdistrict, 2022</i> | 7 |
| 1.2 Iklim/ <i>Climate</i> | 8 |
| 1.2.1 Pengamatan Unsur Iklim menurut Bulan di Kabupaten Kutai Timur, 2022..... | 8 |
| <i>Observation of Climate Elements by Month in Kutai Timur</i> <i>Regency, 2022</i> | 8 |
| 2 Pemerintahan | 13 |
| 2.1 Pemerintahan/ <i>Government</i> | 17 |
| 2.1.1 Nama-nama Camat menurut Masa Jabatannya di Kecamatan Kongbeng | 17 |
| <i>Names of Subdistrict Major by Serving Period in Kongbeng</i> <i>Subdistrict</i> | 17 |
| 2.1.2 Nama Kepala Desa menurut Umur dan Tingkat Pendidikan di Kecamatan Kongbeng, 2022 | 18 |
| <i>Names of Village Head by Age and Educational level in</i> <i>Kongbeng Subdistrict, 2022</i> | 18 |

| | | |
|-------|--|----|
| 2.1.3 | Jumlah Aparat Desa, Dusun, Rukun Warga (RW), dan Rukun Tetangga (RT) di Kecamatan Kongbeng, 2022..... | 19 |
| | <i>Number of Village Government Apparatus, Hamlets, Neighborhood Associations, and Neighborhood Units in Kongbeng Subdistrict, 2022</i> | 19 |
| 2.1.4 | Jumlah Lembaga Pemberdayaan Masyarakat (LPM) dan di Kecamatan Kongbeng, 2022..... | 20 |
| | <i>Number of Community Empowerment Institutions and in Kongbeng Subdistrict, 2022</i> | 20 |
| 3 | Kependudukan | 21 |
| 3.1 | Kependudukan/ <i>Population</i> | 27 |
| 3.1.1 | Jumlah Penduduk dan Rasio Jenis Kelamin menurut Desa di Kecamatan Kongbeng, 2022..... | 27 |
| | <i>Population and Sex Ratio by Villaged in Kongbeng Subdistrict, 2022</i> | 27 |
| 3.1.2 | Jumlah Penduduk menurut Kelompok Umur dan Jenis Kelamin di Kecamatan Kongbeng, 2022 | 28 |
| | <i>Population by Age Groups and Sex in Kongbeng Subdistrict, 2022</i> | 28 |
| 4 | Sosial..... | 29 |
| 4.1 | Pendidikan/ <i>Education</i> | 34 |
| 4.1.1 | Jumlah Taman Kanak-Kanak (TK), Raudatul Athfal (RA), dan Pendidikan Anak Usia Dini (PAUD) menurut Desa di Kecamatan Kongbeng, 2021/2022 | 34 |
| | <i>Number of Kindergarten, Raudatul Athfal, and PAUD by Village in Kongbeng Subdistrict, 2021/2022</i> | 34 |
| 4.1.2 | Jumlah Sekolah di Bawah Kementerian Pendidikan dan Kebudayaan menurut Desa dan Tingkat Pendidikan di Kecamatan Kongbeng, 2021/2022 | 37 |
| | <i>Number of Schools Under The Ministry of Education and Culture by Village and Educational Level in Kongbeng Subdistrict, 2021/2022</i> | 37 |

| | | |
|-------|---|----|
| 4.1.3 | Jumlah Sekolah di Bawah Kementerian Agama menurut Desa dan Tingkat Pendidikan di Kecamatan Kongbeng, 2021/2022..... | 41 |
| | <i>Number of Schools Under The Ministry of Religious Affairs by Village and Educational Level in Kongbeng Subdistrict, 2021/2022.....</i> | 41 |
| 4.2 | Kesehatan/ <i>Health</i> | 44 |
| 4.2.1 | Jumlah Sarana Kesehatan menurut Desa di Kecamatan Kongbeng, 2022 | 44 |
| | <i>Number of Health Facilities by Village in Kongbeng Subdistrict, 2022</i> | 44 |
| 4.2.2 | Jumlah Tenaga Kesehatan ¹ menurut Desa di Kecamatan Kongbeng, 2022 | 48 |
| | <i>Number of Medical Personnels¹ by Village in Kongbeng Subdistrict, 2022</i> | 48 |
| 4.2.3 | Banyaknya Sasaran dan Bayi Diimunisasi di Kecamatan Kongbeng, 2022 | 49 |
| | <i>Number of Immuned Baby and Target in Kongbeng Subdistrict, 2022</i> | 49 |
| 4.2.4 | Jumlah Pasangan Usia Subur dan Peserta Keluarga Berencana (KB) Aktif di Kecamatan Kongbeng, 2022 | 50 |
| | <i>Number of Eligible Couples and Family Planning Participants in Kongbeng Subdistrict, 2022</i> | 50 |
| 4.3 | Agama Dan Sosial Lainnya/ <i>Religion and Other Social Affairs</i> | 51 |
| 4.3.1 | Jumlah Tempat Peribadatan menurut Desa di Kecamatan Kongbeng, 2022 | 51 |
| | <i>Number of Worship Facilities by Village in Kongbeng Subdistrict, 2022</i> | 51 |
| 5 | Pertanian..... | 53 |
| 5.1 | Tanaman Pangan/ <i>Food Crops</i> | 58 |
| 5.1.1 | Luas Panen Padi menurut Jenis Tanaman di Kecamatan Kongbeng, 2022 | 58 |
| | <i>Harvested Area of Paddy by Kind of Plant in Kongbeng Subdistrict, 2022</i> | 58 |

| | | |
|-------|---|----|
| 5.1.2 | Luas Panen Tanaman Pangan menurut Jenis Tanaman di Kecamatan Kongbeng, 2022..... | 59 |
| | <i>Harvested Area of Food Crops by Kind of Plant in Kongbeng Subdistrict, 2022</i> | 59 |
| 5.2 | Hortikultura/ <i>Horticulture</i> | 60 |
| 5.2.1 | Luas Panen dan Produksi Tanaman Sayuran menurut Jenis Tanaman di Kecamatan Kongbeng, 2022..... | 60 |
| | <i>Harvested Area and Production of Vegetables by Kind of Plant in Kongbeng Subdistrict, 2022</i> | 60 |
| 5.2.2 | Luas Panen dan Produksi Tanaman Biofarmaka menurut Jenis Tanaman di Kecamatan Kongbeng, 2022..... | 62 |
| | <i>Harvested Area and Production of Medicinal Plants by Kind of Plant in Kongbeng Subdistrict, 2022</i> | 62 |
| 5.2.3 | Produksi Buah-Buahan menurut Jenis Tanaman di Kecamatan Kongbeng, 2022..... | 63 |
| | <i>Production of Annual Fruits by Kind of Plant in Kongbeng Subdistrict, 2022</i> | 63 |
| 5.3 | Perkebunan/ <i>Plantation</i> | 65 |
| 5.3.1 | Luas Areal dan Produksi Tanaman Perkebunan menurut Jenis Tanaman di Kecamatan Kongbeng, 2022..... | 65 |
| | <i>Planted Area and Production of Estate Crops by Kind of Plant in Kongbeng Subdistrict, 2022</i> | 65 |
| 5.4 | Peternakan/ <i>Livestock</i> | 66 |
| 5.4.1 | Populasi, Jumlah Pematangan dan Produksi Daging Ternak menurut Jenis Ternak di Kecamatan Kongbeng, 2022 | 66 |
| | <i>Population, Slaughtered, and Meat Production of Live Stocks by Kind of Live Stock in Kongbeng Subdistrict, 2022</i> | 66 |
| 5.4.2 | Populasi, Jumlah Pematangan, Produksi Daging dan Produksi Telur Unggas menurut Jenis Unggas di Kecamatan Kongbeng, 2022..... | 67 |
| | <i>Population, Slaughtered, Meat Production, and Egg Production of Poultry by Kind of Poultry in Kongbeng Subdistrict, 2022</i> | 67 |

| | | |
|--------|--|----|
| 5.5 | Perikanan/ <i>Fishery</i> | 68 |
| 5.5.1 | Jumlah Nelayan, Kelompok Nelayan, Perahu Nelayan dan Alat Penangkapan Ikan di Kecamatan Kongbeng, 2022 | 68 |
| | <i>Number of Fishermen, Fishermen Groups, Fishing - Boat and Fishing Gears in Kongbeng Subdistrict, 2022</i> | 68 |
| 6 | Energi dan Pertambangan..... | 69 |
| 6.1 | Energi/ <i>Energy</i> | 73 |
| 6.1.1 | Jumlah Keluarga Pengguna Listrik menurut Desa di Kecamatan Kongbeng, 2022 | 73 |
| | <i>Number of Families Using Electricity by Village in Kongbeng Subdistrict, 2022</i> | 73 |
| 6.2 | Pertambangan/ <i>Mining</i> | 74 |
| 6.2.1 | Sumber Air Minum Utama menurut Desa di Kecamatan Kongbeng, 2022 | 74 |
| | <i>Main Drink Water Source by Village in Kongbeng Subdistrict, 2022</i> | 74 |
| 7 | Perdagangan | 75 |
| 7.1. | Perdagangan/ <i>Trade</i> | 79 |
| 7.1.1. | Jumlah Pasar dan Toko menurut Desa di Kecamatan Kongbeng, 2022 | 79 |
| | <i>Numbers of Market and Stores by Village in Kongbeng Subdistrict, 2022</i> | 79 |
| 7.2. | Keuangan/ <i>Financial</i> | 80 |
| 7.2.1. | Ketersediaan Bank dan Lembaga Keuangan Desa Lainnya menurut Desa di Kecamatan Kongbeng, 2022..... | 80 |
| | <i>Availability of Banks and Other Village Financial Institutions by Village in Kongbeng Subdistrict, 2022</i> | 80 |
| 8 | Pariwisata..... | 81 |
| 8.1 | Hotel/ <i>Hotel</i> | 85 |
| 8.1.1 | Jumlah Akomodasi menurut Desa di Kecamatan Kongbeng, 2022 | 85 |
| | <i>Numbers of Accommodation by Village in Kongbeng Subdistrict, 2022</i> | 85 |

| | | |
|-------|---|-----|
| 8.1.2 | Jumlah Restoran dan Rumah Makan menurut Desa di Kecamatan Kongbeng, 2022..... | 86 |
| | <i>Numbers of Restaurants and Dinners by Villages in Kongbeng Subdistrict, 2022</i> | 86 |
| 8.2 | Pariwisata/ <i>Tourism</i> | 87 |
| 8.2.1 | Jumlah Pengunjung Objek Wisata di Kecamatan Kongbeng, 2022..... | 87 |
| | <i>Number of Visitors of Tourism Objects in Kongbeng Subdistrict, 2022</i> | 87 |
| 8.2.2 | Ketersediaan Tempat Hiburan dan Olahraga menurut Desa di Kecamatan Kongbeng, 2022..... | 88 |
| | <i>Availability of Amusement Places and Sports Fitness by Village in Kongbeng Subdistrict, 2022</i> | 88 |
| 9 | Transportasi dan Komunikasi | 89 |
| 9.1 | Transportasi/ <i>Transportation</i> | 93 |
| 9.1.1 | Jarak antara desa di Kecamatan Kongbeng dengan Ibukota Kecamatan dan Ibukota Kotamadya, 2022 | 93 |
| | <i>Distances between villages in Kongbeng Subdistrict and Subdistrict Capital and Municipal Capital, 2022</i> | 93 |
| 9.1.2 | Jenis Permukaan Jalan menurut Desa di Kecamatan Kongbeng, 2022..... | 94 |
| | <i>Kinds of Road Surfaces by Villages in Kongbeng Subdistrict, 2022</i> | 94 |
| 9.2 | Komunikasi/ <i>Communication</i> | 95 |
| 9.2.1 | Sinyal Telepon Seluler dan Internet di Kecamatan Kongbeng, 2022..... | 95 |
| | <i>Signal of Cellular Phone and Internet in Kongbeng Subdistrict, 2022</i> | 95 |
| 10 | Perbandingan Antar Kecamatan | 97 |
| 10.1 | Luas Daerah menurut Kecamatan di Kabupaten Kutai Timur, 2022..... | 101 |
| | <i>Total Area by Subdistrict in Kutai Timur Regency, 2022</i> | 101 |

| | | |
|------|--|-----|
| 10.2 | Jumlah Penduduk menurut Jenis Kelamin dan Kecamatan di Kabupaten Kutai Timur, 2022 | 102 |
| | <i>Total Population by Sex and Subdistrict in Kutai Timur Regency, 2022</i> | 102 |
| 10.3 | Jumlah Sekolah di Bawah Kementerian Pendidikan dan Kebudayaan menurut Kecamatan dan Jenjang Pendidikan di Kabupaten Kutai Timur, 2022 | 103 |
| | <i>Number of Schools Under The Ministry of Education and Culture by Subdistrict and Educational Level in Kutai Timur Regency, 2022</i> | 103 |
| 10.4 | Banyaknya Puskesmas, Pukesmas Pembantu dan Posyandu menurut Kecamatan di Kabupaten Kutai Timur, 2022 | 104 |
| | <i>Number of Public Health Centres, by PHC Owned and Integrated Health Service Posts by Subdistrict in Kutai Timur Regency, 2022</i> | 104 |

<https://kutimkab.bps.go.id>

DAFTAR GAMBAR/LIST OF FIGURES

| | halaman page |
|---|-----------------|
| 1 Luas Wilayah menurut Desa di Kecamatan Kongbeng, 20224 <i>Total Area by Village in Kongbeng Subdistrict, 2022</i>4 | |
| 2 Jumlah Rukun Tetangga menurut Desa di Kecamatan Kongbeng, 2022.....16 <i>Numbers of Neighborhood Units by Village in Kongbeng Subdistrict, 2022</i>16 | |
| 3 Jumlah Penduduk menurut Desa di Kecamatan Kongbeng, 2022.....26 <i>Total Population by Village in Kongbeng Subdistrict, 2022</i>26 | |
| 4 Jumlah Sekolah menurut Jenjang Pendidikan di Kecamatan Kongbeng, 2022.....33 <i>Number of School by education level in Kongbeng Subdistrict, 2022</i>33 | |
| 5 Luas Panen Tanaman Pangan menurut Komoditi di Kecamatan Kongbeng, 2022.....57 <i>Harvested Areas of Food Crops Production by Comodity in Kongbeng Subdistrict, 2022</i>57 | |
| 6 Persentase Penggunaan Listrik di Kecamatan Kongbeng, 202272 <i>Percentage of Electricity Usage in the Kongbeng Subdistrict, 2022</i>72 | |
| 7 Jumlah Toko di Kecamatan Kongbeng, 2022.....78 <i>Numbers of Stores in Kongbeng Subdistrict, 2022</i>78 | |
| 8 Jumlah Restoran dan Rumah Makan di Kecamatan Kongbeng, 2022.....84 <i>Number of Restaurants and Dinnners in Kongbeng Subdistrict, 2022</i>84 | |
| 9 Kondisi Sinyal Internet di Kecamatan Kongbeng, 202292 <i>Condition of Internet Signal in Kongbeng Subdistrict, 2022</i>92 | |

| | | |
|----|---|------------|
| 10 | Persentase Jumlah Penduduk menurut Jenis Kelamin dan Kecamatan di Kabupaten Kutai Timur, 2022 | 100 |
| | <i>Percentage Total Population by Sex and Subdistrict in Kutai Timur Regency, 2022</i> | <i>100</i> |

<https://kutimkab.bps.go.id>

PENJELASAN UMUM/EXPLANATORY NOTES

Tanda-tanda, satuan-satuan, dan lain-lainnya yang digunakan dalam publikasi ini adalah sebagai berikut:

Symbols, measurement units, and acronyms which are used in this publication, are as follows:

1. TANDA-TANDA/SYMBOLS

| | |
|---|-------|
| Data tidak tersedia/ <i>Data not available</i> | : ... |
| Tidak ada atau nol / <i>Null or zero</i> | : – |
| Data dapat diabaikan/ <i>Data negligible</i> | : 0 |
| Tanda decimal/ <i>Decimal point</i> | : , |
| Data tidak dapat ditampilkan/ <i>Not applicable</i> | : NA |
| Angka perkiraan/ <i>Estimated figures</i> | : e |
| Angka sementara/ <i>Preliminary figures</i> | : x |
| Angka sangat sementara/ <i>Very preliminary figures</i> | : xx |
| Angka diperbaiki/ <i>Revised figures</i> | : r |

2. SATUAN/UNITS

| | |
|--|--|
| barel/ <i>barrel</i> | : 158,99 liter/ <i>litres</i> = 1/6,2898 |
| m ³ | |
| hektar (ha)/ <i>hectare (ha)</i> | : 10 000 m ² |
| kilometer (km)/ <i>kilometres (km)</i> | : 1 000 meter/ <i>meters</i> (m) |
| knot/ <i>knot</i> | : 1,8523 km/jam (km/hour) |
| kuintal/ <i>quintal</i> | : 100 kg |
| KWh | : 1 000 Watt <i>hour</i> |
| MWh | : 1 000 KWh |
| liter (untuk beras)/ <i>litre (for rice)</i> | : 0,80 kg |
| ons/ <i>ounce</i> | : 28,31 gram/ <i>grams</i> |
| ton | : 1 000 kg |

Satuan lain: buah, dus, butir, helai/lembar, kaleng, batang, pulsa, ton kilometer (ton-km), jam, menit, persen (%).

Other units: unit, pack, pieces, sheet, tin, pulse, ton-kilometres(ton-km), hour, minute, percent (%).

Perbedaan angka di belakang koma disebabkan oleh pembulatan angka. *The difference in decimal numbers is caused by rounding*

GEOGRAFI DAN IKLIM

Geography and Climate

1



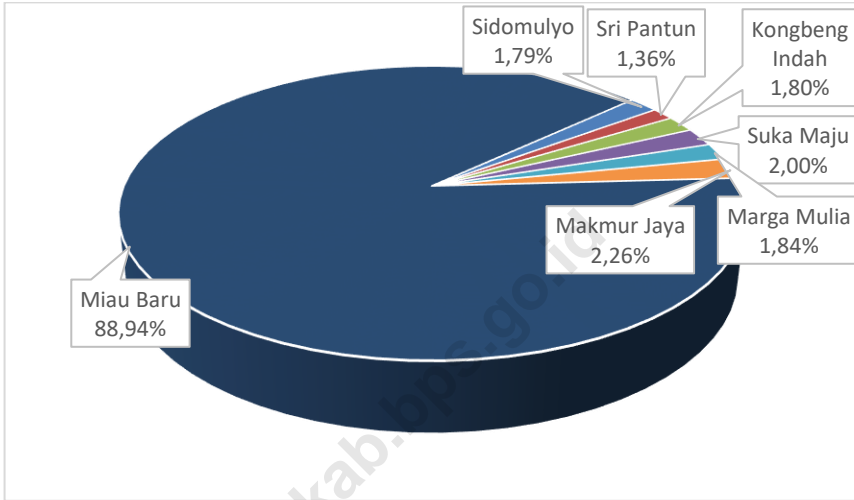
PENJELASAN TEKNIS

1. Letak geografis adalah posisi suatu wilayah berdasarkan letak dan bentuknya di muka bumi. Letak geografis ditentukan dengan batas dengan posisi wilayah lain, serta ditentukan pula oleh segi astronomisnya.
2. Luas wilayah adalah sebuah daerah yang dikuasai atau menjadi teritorial dari sebuah kedaulatan. Sebuah wilayah dikelilingi oleh batas-batas kondisi fisik alam, misalnya sungai, gunung atau laut.
3. Iklim adalah keadaan hawa (kelembapan, awan, hujan dan sinar matahari) pada suatu daerah dalam jangka waktu yang lama.

TECHNICAL NOTES

1. *Geographical location is the position of an area based on its location and shape on earth. Geographical Location is not only determined by the boundary with the position of other regions but is also determined by its astronomical position.*
2. *The area is a territory that is controlled or becomes territorial of a sovereignty. An area surrounded by boundaries of natural physical conditions, such as rivers, mountains or seas.*
3. *Climate is state of the weather (humidity, rain, clouds and shine) in an area in the long.*

Gambar 1 Luas Wilayah menurut Desa di Kecamatan Kongbeng, 2022
Picture Total Area by Village in Kongbeng Subdistrict, 2022



Sumber/Source : Kantor Kecamatan Kongbeng/Office of Kongbeng Subdistrict

1.1 GEOGRAFI/*GEOGRAPHY*

Tabel 1.1.1 Letak Geografis Wilayah Kecamatan Kongbeng, 2022
Table Geographical Position of Kongbeng Subdistrict, 2022

Kecamatan Kongbeng terletak diantara:

Kongbeng Subdistrict is situated between:

...° – ...° Lintang Utara / Northern Latitude

...° – ...° Bujur Timur / Eastern Longitude

- Sebelah Utara Berbatasan dengan : Kabupaten Berau
The Northern part by : Berau Regency
- Sebelah Timur Berbatasan dengan : Kecamatan Karangan dan Kecamatan Bengalon
The Eastern part by : Karangan Subdistrict and Bengalon Subdistrict
- Sebelah Selatan Berbatasan dengan : Kecamatan Muara Wahau
The Southern part by : Muara Wahau Subdistrict
- Sebelah Barat Berbatasan dengan : Kecamatan Muara Wahau
The Western part by : Muara Wahau Subdistrict

Sumber/Source : Kantor Kecamatan Kongbeng/*Office of Kongbeng Subdistrict*

Tabel 1.1.2 Luas Wilayah dan Ketinggian menurut Desa di Kecamatan Kongbeng, 2022
Total Area and Altitude by Village in Kongbeng Subdistrict, 2022

| | Desa Village | Luas Daratan Land Area (km²) | Ketinggian Altitude (m) |
|----|-------------------------|--|--|
| | (1) | (2) | (3) |
| 1. | Sidomulyo | 10,40 | ... |
| 2. | Sri Pantun | 7,93 | ... |
| 3. | Kongbeng Indah | 10,44 | ... |
| 4. | Suka Maju | 11,65 | ... |
| 5. | Marga Mulia | 10,72 | ... |
| 6. | Makmur Jaya | 13,13 | ... |
| 7. | Miau Baru | 517,00 | ... |
| | 2022 | 581,27 | ... |

Sumber/Source : Kantor Kecamatan Kongbeng/Office of Kongbeng Subdistrict

Tabel 1.1.3 Jarak dari Desa ke Ibukota Kecamatan di Kecamatan Kongbeng, 2022
Table *Distance from Village to Subdistrict Capital in Kongbeng Subdistrict, 2022*

| | Desa Village | Ibukota Kecamatan Subdistrict Capital | Jarak Distance (km/km) |
|----|-------------------------|--|---------------------------------------|
| | (1) | (2) | (3) |
| 1. | Sidomulyo | Miau Baru | ... |
| 2. | Sri Pantun | Miau Baru | ... |
| 3. | Kongbeng Indah | Miau Baru | ... |
| 4. | Suka Maju | Miau Baru | ... |
| 5. | Marga Mulia | Miau Baru | ... |
| 6. | Makmur Jaya | Miau Baru | ... |
| 7. | Miau Baru | Miau Baru | ... |

Sumber/Source : Kantor Kecamatan Kongbeng/Office of Kongbeng Subdistrict

1.2 IKLIM/CLIMATE

Tabel 1.2.1 Pengamatan Unsur Iklim menurut Bulan di Kabupaten Kutai Timur, 2022
Table Observation of Climate Elements by Month in Kutai Timur Regency, 2022

| Bulan Month | Suhu/Temperature (°C) | | |
|---------------------|-----------------------|----------------------|---------------------|
| | Minimum Minimum | Rata-rata Average | Maksimum Maximum |
| (1) | (5) | (6) | (7) |
| Januari/January | ... | ... | ... |
| Februari/February | ... | ... | ... |
| Maret/March | ... | ... | ... |
| April/April | ... | ... | ... |
| Mei/May | ... | ... | ... |
| Juni/June | ... | ... | ... |
| Juli/July | ... | ... | ... |
| Agustus/August | ... | ... | ... |
| September/September | ... | ... | ... |
| Oktober/October | ... | ... | ... |
| November/November | ... | ... | ... |
| Desember/December | ... | ... | ... |
| 2022 | ... | ... | ... |

Lanjutan Tabel/*Continued Table 1.2.1*

| Bulan Month | Kelembaban/Humidity (%) | | |
|-----------------------------|--------------------------------|------------------------------|-----------------------------|
| | Minimum Minimum | Rata-rata Average | Maksimum Maximum |
| (1) | (5) | (6) | (7) |
| Januari/ <i>January</i> | ... | ... | ... |
| Februari/ <i>February</i> | ... | ... | ... |
| Maret/ <i>March</i> | ... | ... | ... |
| April/ <i>April</i> | ... | ... | ... |
| Mei/ <i>May</i> | ... | ... | ... |
| Juni/ <i>June</i> | ... | ... | ... |
| Juli/ <i>July</i> | ... | ... | ... |
| Agustus/ <i>August</i> | ... | ... | ... |
| September/ <i>September</i> | ... | ... | ... |
| Oktober/ <i>October</i> | ... | ... | ... |
| November/ <i>November</i> | ... | ... | ... |
| Desember/ <i>December</i> | ... | ... | ... |
| 2022 | ... | ... | ... |

Lanjutan Tabel/*Continued Table 1.2.1*

| Bulan Month | Kecepatan Angin (m/detik)/Wind Velocity (m/sec) | | |
|---------------------|---|----------------------|---------------------|
| | Minimum Minimum | Rata-rata Average | Maksimum Maximum |
| (1) | (8) | (9) | (10) |
| Januari/January | ... | ... | ... |
| Februari/February | ... | ... | ... |
| Maret/March | ... | ... | ... |
| April/April | ... | ... | ... |
| Mei/May | ... | ... | ... |
| Juni/June | ... | ... | ... |
| Juli/July | ... | ... | ... |
| Agustus/August | ... | ... | ... |
| September/September | ... | ... | ... |
| Oktober/October | ... | ... | ... |
| November/November | ... | ... | ... |
| Desember/December | ... | ... | ... |
| 2022 | ... | ... | ... |

Lanjutan Tabel/*Continued Table 1.2.1*

| Bulan Month | Tekanan Udara/<i>Atmospheric Pressure (mb)</i> | | |
|-----------------------------|---|------------------------------|-----------------------------|
| | Minimum Minimum | Rata-rata Average | Maksimum Maximum |
| (1) | (11) | (12) | (13) |
| Januari/ <i>January</i> | ... | ... | ... |
| Februari/ <i>February</i> | ... | ... | ... |
| Maret/ <i>March</i> | ... | ... | ... |
| April/ <i>April</i> | ... | ... | ... |
| Mei/ <i>May</i> | ... | ... | ... |
| Juni/ <i>June</i> | ... | ... | ... |
| Juli/ <i>July</i> | ... | ... | ... |
| Agustus/ <i>August</i> | ... | ... | ... |
| September/ <i>September</i> | ... | ... | ... |
| Oktober/ <i>October</i> | ... | ... | ... |
| November/ <i>November</i> | ... | ... | ... |
| Desember/ <i>December</i> | ... | ... | ... |
| 2022 | ... | ... | ... |

GEOGRAPHY AND CLIMATE

Lanjutan Tabel/Continued Table 1.2.1

| Bulan Month | Jumlah Curah Hujan Number of Precipitation (mm ³ /mm ²) | Jumlah Hari Hujan Number of Rainy Days (hari/day) | Penyinaran Matahari Duration of Sunshine (%) |
|---------------------|---|---|--|
| (1) | (14) | (15) | (16) |
| Januari/January | ... | ... | ... |
| Februari/February | ... | ... | ... |
| Maret/March | ... | ... | ... |
| April/April | ... | ... | ... |
| Mei/May | ... | ... | ... |
| Juni/June | ... | ... | ... |
| Juli/July | ... | ... | ... |
| Agustus/August | ... | ... | ... |
| September/September | ... | ... | ... |
| Oktober/October | ... | ... | ... |
| November/November | ... | ... | ... |
| Desember/December | ... | ... | ... |
| 2022 | ... | ... | ... |

Sumber/Source: Stasiun Meteorologi Dumatubun Sangatta



PEMERINTAHAN
Government

2

PENJELASAN TEKNIS

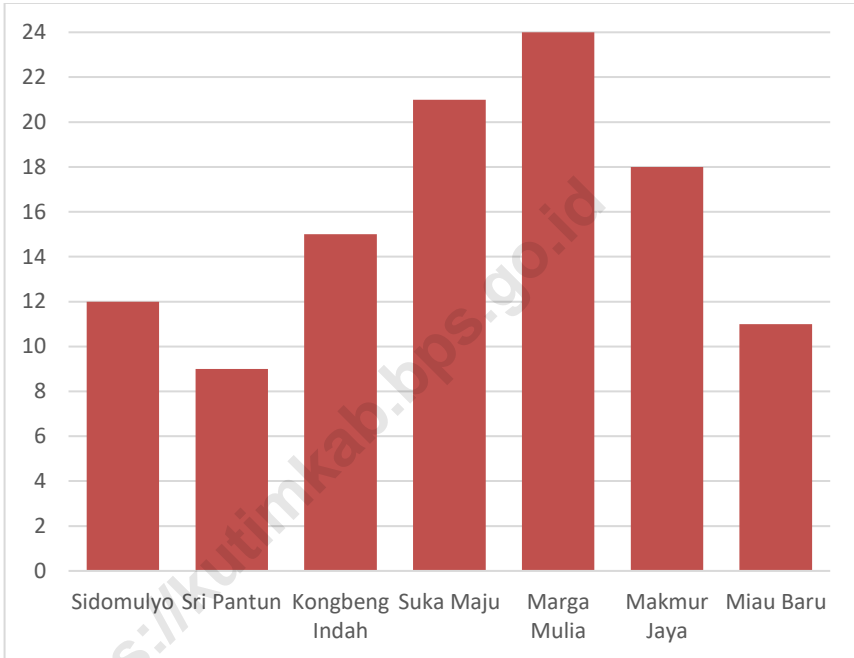
1. Camat merupakan pemimpin kecamatan sebagai perangkat daerah kabupaten atau kota. Camat berkedudukan sebagai koordinator penyelenggaraan pemerintahan di wilayah kecamatan.
2. Kepala Desa adalah sebutan pemimpin desa di Indonesia. Kepala desa merupakan pimpinan tertinggi dari pemerintah desa.

TECHNICAL NOTES

1. *Camat is the head of the subdistrict as a force of the regency or city. Camat serves as coordinator of governance in subdistrict.*
2. *Village Head is the head of the village in Indonesia. Village Head stands as the highest leader of village governance.*

<https://kutimkab.bps.go.id>

Gambar 2 Jumlah Rukun Tetangga menurut Desa di Kecamatan Kongbeng, 2022
Picture Numbers of Neighborhood Units by Village in Kongbeng Subdistrict, 2022



Sumber/Source : Kantor Kecamatan Kongbeng/Office of Kongbeng Subdistrict

2.1 PEMERINTAHAN/GOVERNMENT

Tabel 2.1.1 Nama-nama Camat menurut Masa Jabatannya di Kecamatan Kongbeng
Table Names of Subdistrict Major by Serving Period in Kongbeng Subdistrict

| Masa Jabatan Period | Nama Name | Lama Menjabat Period Length |
|--------------------------------|----------------------|--|
| (1) | (2) | (3) |
| ... | ... | ... |

Sumber/Source : Kantor Kecamatan Kongbeng/Office of Kongbeng Subdistrict

Tabel 2.1.2 Nama Kepala Desa menurut Umur dan Tingkat Pendidikan di Kecamatan Kongbeng, 2022
Table Names of Village Head by Age and Educational level in Kongbeng Subdistrict, 2022

| | Desa Village | Nama Name | Status Status | Umur Age | Pendidikan Education |
|----|-------------------------|----------------------|--------------------------|---------------------|---------------------------------|
| | (1) | (2) | (3) | (4) | (5) |
| 1. | Sidomulyo | ... | ... | ... | ... |
| 2. | Sri Pantun | ... | ... | ... | ... |
| 3. | Kongbeng Indah | ... | ... | ... | ... |
| 4. | Suka Maju | ... | ... | ... | ... |
| 5. | Marga Mulia | ... | ... | ... | ... |
| 6. | Makmur Jaya | ... | ... | ... | ... |
| 7. | Miau Baru | ... | ... | ... | ... |

Sumber/Source : Kantor Kecamatan Kongbeng/Office of Kongbeng Subdistrict

Tabel 2.1.3 Jumlah Aparat Desa, Dusun, Rukun Warga (RW), dan Rukun Tetangga (RT) di Kecamatan Kongbeng, 2022
Table *Number of Village Government Apparatus, Hamlets, Neighborhood Associations, and Neighborhood Units in Kongbeng Subdistrict, 2022*

| | Desa Village | Aparat Desa Village Government Apparatus | Dusun Hamlet | Rukun Warga Neighborhood Associations | Rukun Tetangga Neighborhood Units |
|----|-------------------------|---|-------------------------|--|--|
| | (1) | (2) | (3) | (4) | (5) |
| 1. | Sidomulyo | ... | 2 | ... | 12 |
| 2. | Sri Pantun | ... | 2 | ... | 9 |
| 3. | Kongbeng Indah | ... | 3 | ... | 15 |
| 4. | Suka Maju | ... | 4 | ... | 21 |
| 5. | Marga Mulia | ... | 4 | ... | 24 |
| 6. | Makmur Jaya | ... | 3 | ... | 18 |
| 7. | Miau Baru | ... | 3 | ... | 11 |
| | 2022 | ... | 21 | ... | 110 |

Sumber/Source : Kantor Kecamatan Kongbeng/Office of Kongbeng Subdistrict

Tabel 2.1.4 Jumlah Lembaga Pemberdayaan Masyarakat (LPM) dan di Kecamatan Kongbeng, 2022
Table *Number of Community Empowerment Institutions and in Kongbeng Subdistrict, 2022*

| | Desa Village | Jumlah LPM Number Community Empowerment Institutions | Jumlah Anggota Number of Members |
|----|-------------------------|---|---|
| | (1) | (2) | (3) |
| 1. | Sidomulyo | ... | ... |
| 2. | Sri Pantun | ... | ... |
| 3. | Kongbeng Indah | ... | ... |
| 4. | Suka Maju | ... | ... |
| 5. | Marga Mulia | ... | ... |
| 6. | Makmur Jaya | ... | ... |
| 7. | Miau Baru | ... | ... |
| | 2022 | ... | ... |

Sumber/Source : Kantor Kecamatan Kongbeng/Office of Kongbeng Subdistrict



KEPENDUDUKAN
Population

3

PENJELASAN TEKNIS

1. Sumber utama data kependudukan adalah sensus penduduk yang dilaksanakan setiap sepuluh tahun sekali. Sensus penduduk telah dilaksanakan sebanyak enam kali sejak Indonesia merdeka, yaitu tahun 1961, 1971, 1980, 1990, 2000, dan 2010.

Di dalam sensus penduduk, pencacahan dilakukan terhadap seluruh penduduk yang berdomisili di wilayah teritorial Indonesia termasuk warga negara asing kecuali anggota korps diplomatik negara sahabat beserta keluarganya.

Metode pengumpulan data dalam sensus dilakukan dengan wawancara antara petugas sensus dengan responden dan juga melalui *e-census*. Pencatatan penduduk menggunakan konsep usual residence, yaitu konsep di mana penduduk biasa bertempat tinggal. Bagi penduduk yang bertempat tinggal tetap dicacah di mana mereka biasa tinggal, sedangkan untuk penduduk yang tidak bertempat tinggal tetap dicacah di tempat di mana mereka ditemukan petugas sensus pada malam 'Hari Sensus'. Termasuk penduduk yang tidak bertempat tinggal tetap adalah tuna wisma, awak kapal

TECHNICAL NOTES

1. *The main source of demographic data is population census, which is conducted every ten years. Population Census has been conducted six times since Indonesia's independence: 1961, 1971, 1980, 1990, 2000, and 2010.*

The population census enumerates all residents who domicile in the entire territory of Indonesia including foreign citizens except the diplomatic corps members and their families.

The method of data collection in a population census involves interviewing respondents and conducting e-census. Enumeration of the population uses the concept of "usual residence", which is the concept of "places where people usually live". De jure was applied to the permanent residents, while de facto was applied to non-permanent residents. The permanent residents were enumerated in place where they normally life, the non-permanent residents were enumerated where they were found by the enumerators, on the night of 'Census Date'. The non-permanent

berbendera Indonesia, penghuni perahu/rumah apung, masyarakat terpencil/ terasing, dan pengungsi. Bagi mereka yang mempunyai tempat tinggal tetap dan sedang bepergian ke luar wilayah lebih dari enam bulan, tidak dicacah di tempat tinggalnya, tetapi dicacah di tempat tujuannya. Untuk tahun yang tidak dilaksanakan sensus penduduk, data kependudukan diperoleh dari hasil proyeksi penduduk. Proyeksi penduduk merupakan suatu perhitungan ilmiah yang didasarkan pada asumsi dari komponen-komponen perubahan penduduk, yaitu kelahiran, kematian, dan migrasi. Proyeksi penduduk Indonesia 2010–2035 menggunakan data dasar penduduk hasil SP2010.

residents include homeless people, ship crew, boat people, remote area community, and internally displaced persons. Those who had permanent residence and had been travelling away from their home for six months or more were not enumerated in their permanent place, but in the place where they were during the census. For the periods where the population census is not conducted, population projection is done to estimate population during those years. The population projection is an estimate based on the demographic components, such as birth, death, and migration. Indonesia's 2010–2035 population projection used the 2010 Population Census as the base population.

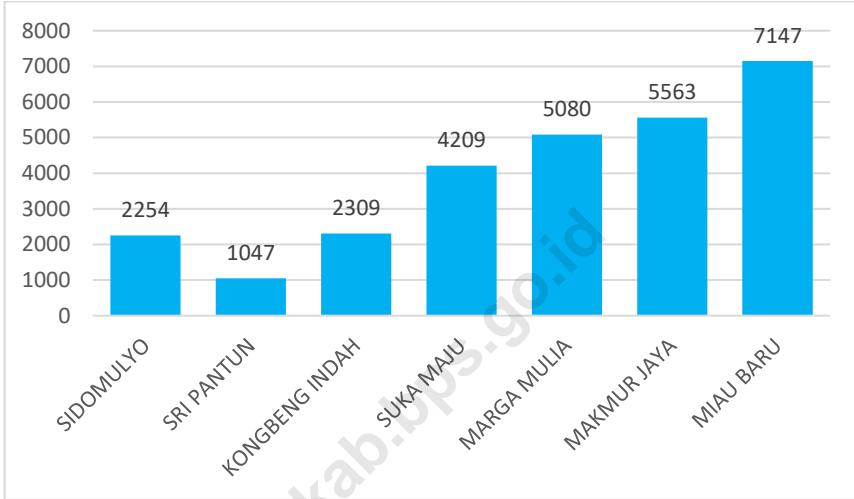
2. **Penduduk Kecamatan Kongbeng** adalah semua orang yang berdomisili di wilayah teritorial Kecamatan Kongbeng selama 6 bulan atau lebih dan atau mereka yang berdomisili kurang dari 6 bulan tetapi bertujuan menetap.
3. **Kepadatan penduduk** adalah rasio banyaknya penduduk per kilometer persegi.

2. **The population of Kongbeng Subdistrict** are all residents of the entire territory of Kongbeng Subdistrict who have stayed for six months or longer, and those who intended to stay more than six months even though their length of stay is less than six months.
3. **Population density** is ratio of population per square kilometer.

4. **Rasio jenis kelamin** adalah perbandingan antara penduduk laki-laki dan penduduk perempuan pada suatu wilayah dan waktu tertentu. Biasanya dinyatakan dengan banyaknya penduduk laki-laki untuk 100 penduduk perempuan.
 5. **Rumah tangga** adalah seseorang atau sekelompok orang yang mendiami sebagian atau seluruh bangunan fisik/sensus dan biasanya tinggal bersama serta pengelolaan makan dari satu dapur. Yang dimaksud makan dari satu dapur adalah jika pengurusan kebutuhan sehari-harinya dikelola bersama-sama menjadi satu.
4. **Sex ratio** is the ratio of male population to female population in a given area and time, usually expressed as the number of males for every 100 females.
 5. **Household** is an individual or group of people living in a physical/census building unit or part of it and usually commit on a common provision for food and other essentials of living. Common provision for food means one organising daily needs for all of household members.

POPULATION

Gambar 3 Jumlah Penduduk menurut Desa di Kecamatan Kongbeng, 2022
Picture Total Population by Village in Kongbeng Subdistrict, 2022



Sumber/Source : BPS, Sensus Penduduk 2022/ BPS-Statistics Indonesia, Population Census 2022

3.1 KEPENDUDUKAN/*POPULATION*

Tabel 3.1.1 Jumlah Penduduk dan Rasio Jenis Kelamin menurut Desa di Kecamatan Kongbeng, 2022
Population and Sex Ratio by Villaged in Kongbeng Subdistrict, 2022

| | Desa Village | Jumlah Penduduk Population | Persentase Percentage | Rasio Jenis Kelamin Sex Ratio |
|----|-------------------------|---------------------------------------|----------------------------------|--|
| | (1) | (2) | (3) | (4) |
| 1. | Sidomulyo | 2 254 | 8,16 | 113,6 |
| 2. | Sri Pantun | 1 047 | 3,79 | 106,1 |
| 3. | Kongbeng Indah | 2 309 | 8,36 | 113,6 |
| 4. | Suka Maju | 4 209 | 15,25 | 114 |
| 5. | Marga Mulia | 5 080 | 18,4 | 106,1 |
| 6. | Makmur Jaya | 5 563 | 20,15 | 112,7 |
| 7. | Miau Baru | 7 147 | 25,89 | 111,8 |
| | 2022 | 27 609 | 100,00 | 111,30 |

Sumber/Source : BPS, Sensus Penduduk 2022/ *BPS-Statistics Indonesia, Population Census 2022*

POPULATION

Tabel 3.1.2 Jumlah Penduduk menurut Kelompok Umur dan Jenis Kelamin di Kecamatan Kongbeng, 2022
Population by Age Groups and Sex in Kongbeng Subdistrict, 2022

| Kelompok Umur <i>Age Groups</i> | Laki-laki <i>Male</i> | Perempuan <i>Female</i> | Jumlah <i>Total</i> |
|------------------------------------|--------------------------|----------------------------|------------------------|
| (1) | (2) | (3) | (4) |
| 1. 0 – 14 | 3 522 | 3 364 | 6 886 |
| 2. 15 – 64 | 10 424 | 9 208 | 19 632 |
| 3. 65+ | 598 | 493 | 1 091 |
| 2022 | 14 544 | 13 065 | 27 609 |

Sumber/Source : BPS, Sensus Penduduk 2022/ *BPS-Statistics Indonesia, Population Census 2022*



SOSIAL
Social

4

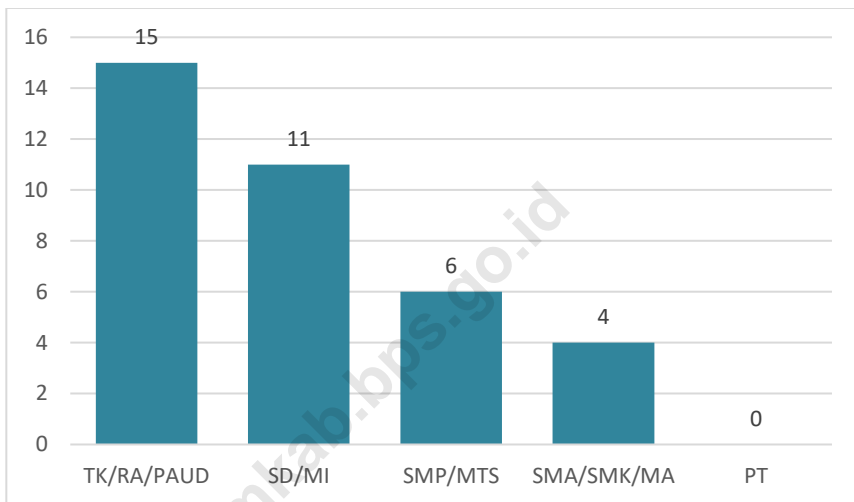
PENJELASAN TEKNIS**TECHNICAL NOTES**

1. **Jenjang Pendidikan Formal** terdiri atas pendidikan dasar, pendidikan menengah, dan pendidikan tinggi. Jenis pendidikan yang diajarkan mencakup pendidikan umum, kejuruan, akademik, profesi, vokasi, keagamaan, dan khusus.
 - a. Pendidikan Dasar berbentuk Sekolah Dasar (SD) dan Madrasah Ibtidaiyah (MI) atau bentuk lain yang sederajat serta Sekolah Menengah Pertama (SMP) dan Madrasah Tsanawiyah (MTs), atau bentuk lain yang sederajat.
 - b. Pendidikan Menengah terdiri dari Sekolah Menengah Atas (SMA), Madrasah Aliyah (MA), Sekolah Menengah Kejuruan (SMK), dan Madrasah Aliyah Kejuruan (MAK), atau bentuk lain yang sederajat.
 - c. Pendidikan Tinggi merupakan jenjang pendidikan setelah pendidikan menengah yang mencakup program pendidikan diploma, sarjana, magister, spesialis, dan doktor yang diselenggarakan oleh perguruan tinggi. Perguruan tinggi dapat berbentuk akademi, politeknik, sekolah tinggi, institut, atau universitas.

1. **The Formal Educational level** consists of primary education, secondary education, and high education. The kind of education that taught consists of general education, vocational, academic, professional, religious, and specific education.
 - a. The Primary Education consists of Elementary School and Madrasah Ibtidaiyah or other equivalent forms and Junior High School and Madrasah Tsanawiyah, or other equivalent forms.
 - b. The Secondary Education consists of the senior high school, Madrasah Aliyah, Vocational School, and Vocational Madrasah Aliyah, or other equivalent forms.
 - c. The High Education consists of the educational level after the secondary education that consists of diplomas, bachelor, master, specialist, and doctoral degrees that are held by the college. The colleges can be academy, polytechnic, high school, institute, or university.

2. **Rumah Sakit** adalah tempat pemeriksaan dan perawatan kesehatan, biasanya berada di bawah pengawasan dokter/tenaga medis, yang melayani penderita yang sakit untuk berobat rawat jalan atau rawat inap.
2. **Hospital** is a place for health check, usually controlled/supervised by doctors/medical personnel to serve the ill patients to get outpatient or inpatient treatment services.
3. **Puskesmas (Pusat Kesehatan Masyarakat)** adalah unit pelaksana teknis dinas kesehatan kabupaten/kota yang mempunyai fungsi utama sebagai penyelenggara pelayanan kesehatan tingkat pertama. Wilayah kerja puskesmas maksimal adalah satu kecamatan dan untuk dapat menjangkau wilayah kerjanya, puskesmas mempunyai jaringan pelayanan yang meliputi unit Puskesmas Pembantu (Pustu), unit Puskesmas Keliling (Puskel), dan unit bidan desa/komunitas (Peraturan Menteri Kesehatan RI No. 75 Tahun 2015 Tentang Pusat Kesehatan Masyarakat).
3. **Public Health Center** is technical implementation unit of regency health department that have the primary function as a first-level health care provider. The working area standard of public health center is one district and to reach their working areas, public health centers have a service network covering subsidiary of public health center, mobile public health center units, and midwife units (Regulation of the Minister of Health of Indonesia Number 75 Year 2015 about Public Health Center).

Gambar 4 Jumlah Sekolah menurut Jenjang Pendidikan di Kecamatan Kongbeng, 2022
Picture Number of School by education level in Kongbeng Subdistrict, 2022



Sumber/Source : Kantor Kecamatan Kongbeng/Office of Kongbeng Subdistrict

4.1 PENDIDIKAN/*EDUCATION*

Tabel 4.1.1 Jumlah Taman Kanak-Kanak (TK), Raudatul Athfal (RA), dan Pendidikan Anak Usia Dini (PAUD) menurut Desa di Kecamatan Kongbeng, 2021/2022
Number of Kindergarten, Raudatul Athfal, and PAUD by Village in Kongbeng Subdistrict, 2021/2022

| Desa <i>Village</i> | TK | | |
|------------------------|-------------------------|--------------------------|------------------------|
| | Negeri <i>Public</i> | Swasta <i>Private</i> | Jumlah <i>Total</i> |
| (1) | (2) | (3) | (4) |
| 1. Sidomulyo | – | 1 | 1 |
| 2. Sri Pantun | – | 1 | 1 |
| 3. Kongbeng Indah | – | 1 | 1 |
| 4. Suka Maju | – | 2 | 2 |
| 5. Marga Mulia | 1 | 1 | 2 |
| 6. Makmur Jaya | – | 2 | 2 |
| 7. Miau Baru | – | 1 | 1 |
| 2022 | 1 | 9 | 10 |

Lanjutan Tabel/*Continued Table* 4.1.1

| Desa <i>Village</i> | RA | | |
|------------------------|-------------------------|--------------------------|------------------------|
| | Negeri <i>Public</i> | Swasta <i>Private</i> | Jumlah <i>Total</i> |
| (1) | (5) | (6) | (7) |
| 1. Sidomulyo | - | - | - |
| 2. Sri Pantun | - | - | - |
| 3. Kongbeng Indah | - | - | - |
| 4. Suka Maju | - | - | - |
| 5. Marga Mulia | - | - | - |
| 6. Makmur Jaya | - | - | - |
| 7. Miau Baru | - | - | - |
| 2022 | - | - | - |

Lanjutan Tabel/*Continued Table 4.1.1*

| | Desa <i>Village</i> | PAUD | | |
|----|------------------------|-------------------------|--------------------------|------------------------|
| | | Negeri <i>Public</i> | Swasta <i>Private</i> | Jumlah <i>Total</i> |
| | (1) | (8) | (9) | (10) |
| 1. | Sidomulyo | – | 1 | 1 |
| 2. | Sri Pantun | – | – | – |
| 3. | Kongbeng Indah | 1 | 1 | 2 |
| 4. | Suka Maju | – | 1 | 1 |
| 5. | Marga Mulia | – | 1 | 1 |
| 6. | Makmur Jaya | – | – | – |
| 7. | Miau Baru | – | – | – |
| | 2022 | 1 | 4 | 5 |

Sumber/Source : BPS, Pendataan Potensi Desa (Podes)/BPS-Statistics Indonesia, Village Potential Data Collecting

Tabel 4.1.2 Jumlah Sekolah di Bawah Kementerian Pendidikan dan Kebudayaan menurut Desa dan Tingkat Pendidikan di Kecamatan Kongbeng, 2021/2022
Number of Schools Under The Ministry of Education and Culture by Village and Educational Level in Kongbeng Subdistrict, 2021/2022

| Desa Village | Sekolah Dasar/Primary School | | |
|-------------------|------------------------------|-------------------|-----------------|
| | Negeri Public | Swasta Private | Jumlah Total |
| (1) | (2) | (3) | (4) |
| 1. Sidomulyo | 1 | – | 1 |
| 2. Sri Pantun | 1 | – | 1 |
| 3. Kongbeng Indah | 1 | – | 1 |
| 4. Suka Maju | 1 | – | 1 |
| 5. Marga Mulia | 1 | – | 1 |
| 6. Makmur Jaya | 1 | – | 1 |
| 7. Miau Baru | 4 | – | 4 |
| 2022 | 10 | – | 10 |

Lanjutan Tabel/*Continued Table 4.1.2*

| | Desa <i>Village</i> | Sekolah Menengah Pertama/ <i>Lower Secondary Schools</i> | | |
|----|------------------------|--|--------------------------|------------------------|
| | | Negeri <i>Public</i> | Swasta <i>Private</i> | Jumlah <i>Total</i> |
| | (1) | (5) | (6) | (7) |
| 1. | Sidomulyo | – | – | – |
| 2. | Sri Pantun | 1 | – | 1 |
| 3. | Kongbeng Indah | – | – | – |
| 4. | Suka Maju | – | – | – |
| 5. | Marga Mulia | 1 | – | 1 |
| 6. | Makmur Jaya | 1 | – | 1 |
| 7. | Miau Baru | 1 | 1 | 2 |
| | 2022 | 4 | 1 | 5 |

Lanjutan Tabel/*Continued Table* 4.1.2

| Desa <i>Village</i> | Sekolah Menengah Atas/ <i>Upper Secondary Schools</i> | | |
|------------------------|---|--------------------------|------------------------|
| | Negeri <i>Public</i> | Swasta <i>Private</i> | Jumlah <i>Total</i> |
| (1) | (8) | (9) | (10) |
| 1. Sidomulyo | – | – | – |
| 2. Sri Pantun | – | – | – |
| 3. Kongbeng Indah | – | – | – |
| 4. Suka Maju | – | – | – |
| 5. Marga Mulia | – | 1 | 1 |
| 6. Makmur Jaya | – | – | – |
| 7. Miau Baru | 1 | – | 1 |
| 2022 | 1 | 1 | 2 |

Lanjutan Tabel/*Continued Table 4.1.2*

| | Desa <i>Village</i> | Sekolah Menengah Kejuruan/ <i>Vocational High Schools</i> | | |
|----|------------------------|---|--------------------------|------------------------|
| | | Negeri <i>Public</i> | Swasta <i>Private</i> | Jumlah <i>Total</i> |
| | (1) | (8) | (9) | (10) |
| 1. | Sidomulyo | – | – | – |
| 2. | Sri Pantun | – | – | – |
| 3. | Kongbeng Indah | – | – | – |
| 4. | Suka Maju | – | – | – |
| 5. | Marga Mulia | 1 | 1 | 2 |
| 6. | Makmur Jaya | – | – | – |
| 7. | Miau Baru | – | – | – |
| | 2022 | 1 | 1 | 2 |

Sumber/*Source* : BPS, Pendataan Potensi Desa (Podes)/*BPS-Statistics Indonesia, Village Potential Data Collecting*

Tabel 4.1.3 Jumlah Sekolah di Bawah Kementerian Agama menurut Desa dan Tingkat Pendidikan di Kecamatan Kongbeng, 2021/2022
Table *Number of Schools Under The Ministry of Religious Affairs by Village and Educational Level in Kongbeng Subdistrict, 2021/2022*

| Desa Village | Madrasah Ibtidaiyah/Madrasah Ibtidaiyah | | |
|-------------------|---|-------------------|-----------------|
| | Negeri Public | Swasta Private | Jumlah Total |
| (1) | (2) | (3) | (4) |
| 1. Sidomulyo | - | - | - |
| 2. Sri Pantun | - | - | - |
| 3. Kongbeng Indah | - | - | - |
| 4. Suka Maju | - | - | - |
| 5. Marga Mulia | - | 1 | 1 |
| 6. Makmur Jaya | - | - | - |
| 7. Miau Baru | - | - | - |
| 2022 | - | 1 | 1 |

Lanjutan Tabel/*Continued Table 4.1.3*

| | Desa <i>Village</i> | Madrasah Tsanawiyah/ <i>Madrasah Tsanawiyah</i> | | |
|----|------------------------|---|--------------------------|------------------------|
| | | Negeri <i>Public</i> | Swasta <i>Private</i> | Jumlah <i>Total</i> |
| | (1) | (5) | (6) | (7) |
| 1. | Sidomulyo | - | - | - |
| 2. | Sri Pantun | - | - | - |
| 3. | Kongbeng Indah | - | - | - |
| 4. | Suka Maju | - | - | - |
| 5. | Marga Mulia | - | 1 | 1 |
| 6. | Makmur Jaya | - | - | - |
| 7. | Miau Baru | - | - | - |
| | 2022 | - | 1 | 1 |

Lanjutan Tabel/*Continued Table* 4.1.3

| Desa <i>Village</i> | Madrasah Aliyah/ <i>Madrasah Aliyah</i> | | |
|------------------------|---|--------------------------|------------------------|
| | Negeri <i>Public</i> | Swasta <i>Private</i> | Jumlah <i>Total</i> |
| (1) | (8) | (9) | (10) |
| 1. Sidomulyo | - | - | - |
| 2. Sri Pantun | - | - | - |
| 3. Kongbeng Indah | - | - | - |
| 4. Suka Maju | - | - | - |
| 5. Marga Mulia | - | - | - |
| 6. Makmur Jaya | - | - | - |
| 7. Miau Baru | - | - | - |
| 2022 | - | - | - |

Sumber/*Source* : BPS, Pendataan Potensi Desa (Podes)/BPS-Statistics Indonesia, *Village Potential Data Collecting*

4.2 KESEHATAN/HEALTH

Tabel 4.2.1 Jumlah Sarana Kesehatan menurut Desa di Kecamatan Kongbeng, 2022
Table *Number of Health Facilities by Village in Kongbeng Subdistrict, 2022*

| | Desa Village | Rumah Sakit Pemerintah Government Hospital | Rumah Sakit Bersalin Maternity Hospital | Poliklinik Polyclinic |
|----|-------------------------|---|--|----------------------------------|
| | (1) | (2) | (3) | (4) |
| 1. | Sidomulyo | - | - | - |
| 2. | Sri Pantun | - | - | - |
| 3. | Kongbeng Indah | - | - | - |
| 4. | Suka Maju | - | - | - |
| 5. | Marga Mulia | - | - | 1 |
| 6. | Makmur Jaya | - | - | - |
| 7. | Miau Baru | - | - | 2 |
| | 2022 | - | - | 3 |

Lanjutan Tabel/*Continued Table* 4.2.1

| Desa Village | Puskesmas Public Health Center | Puskesmas Pembantu Subsidiary of Public Health Center | Posyandu Integrated Service Post |
|-------------------------|---|--|---|
| (1) | (5) | (6) | (7) |
| 1. Sidomulyo | – | 1 | 1 |
| 2. Sri Pantun | – | 1 | 1 |
| 3. Kongbeng Indah | – | 1 | 1 |
| 4. Suka Maju | – | 1 | 1 |
| 5. Marga Mulia | – | 1 | 1 |
| 6. Makmur Jaya | – | 1 | 3 |
| 7. Miau Baru | 1 | 1 | 1 |
| 2022 | 1 | 7 | 9 |

Lanjutan Tabel/*Continued Table 4.2.1*

| | Desa Village | Poskesdes Village Health Post | Praktek Dokter Doctor Clinic | Praktek Bidan Midwives Clinic |
|----|-------------------------|--|---|--|
| | (1) | (8) | (9) | (10) |
| 1. | Sidomulyo | - | - | - |
| 2. | Sri Pantun | - | - | - |
| 3. | Kongbeng Indah | - | - | - |
| 4. | Suka Maju | - | - | - |
| 5. | Marga Mulia | - | 1 | 1 |
| 6. | Makmur Jaya | - | - | - |
| 7. | Miau Baru | - | - | - |
| | 2022 | - | 1 | 1 |

Lanjutan Tabel/*Continued Table 4.2.1*

| | Desa Village | Polindes Polindes | Apotek Pharmacy | Toko Obat Drug store |
|----|-------------------------|------------------------------|----------------------------|---------------------------------|
| | (1) | (11) | (12) | (13) |
| 1. | Sidomulyo | – | – | – |
| 2. | Sri Pantun | – | – | – |
| 3. | Kongbeng Indah | – | – | – |
| 4. | Suka Maju | – | – | – |
| 5. | Marga Mulia | – | 2 | 2 |
| 6. | Makmur Jaya | – | – | – |
| 7. | Miau Baru | – | – | – |
| | 2022 | – | 2 | 2 |

Sumber/Source : BPS, Pendataan Potensi Desa (Podes)/BPS-Statistics Indonesia, *Village Potential Data Collecting*

Tabel 4.2.2 Jumlah Tenaga Kesehatan¹ menurut Desa di Kecamatan Kongbeng, 2022
Table *Number of Medical Personnels¹ by Village in Kongbeng Subdistrict, 2022*

| Desa Village | Dokter Doctor | Perawat Nurse | Bidan Midwives | Farmasi Pharmaceutical | Ahli Gizi Nutritionist |
|-------------------|------------------|------------------|-------------------|---------------------------|---------------------------|
| (1) | (2) | (3) | (4) | (4) | (4) |
| 1. Sidomulyo | ... | ... | ... | ... | ... |
| 2. Sri Pantun | ... | ... | ... | ... | ... |
| 3. Kongbeng Indah | ... | ... | ... | ... | ... |
| 4. Suka Maju | ... | ... | ... | ... | ... |
| 5. Marga Mulia | ... | ... | ... | ... | ... |
| 6. Makmur Jaya | ... | ... | ... | ... | ... |
| 7. Miau Baru | ... | ... | ... | ... | ... |
| 2022 | ... | ... | ... | ... | ... |

Catatan/Note : ¹Jumlah tenaga kesehatan tidak termasuk Rumah Sakit/*The number of health workers does not include hospitals*

Sumber/Source : Dinas Kesehatan Kabupaten Kutai Timur/*Health Service of Kutai Timur Regency*

Tabel 4.2.3 Banyaknya Sasaran dan Bayi Diimunisasi di Kecamatan Kongbeng, 2022
Table *Number of Immunitated Baby and Target in Kongbeng Subdistrict, 2022*

| | Vaksin Vaccine | Jumlah Total |
|----|--|-----------------|
| | (1) | (2) |
| 1. | Sasaran / Target | 597 |
| 2. | BCG / BCG | ... |
| 3. | DPT -HB3 / DPT-HB3 | 572 |
| 4. | Polio 4 / Polio 4 | 579 |
| 5. | Campak / Measles | 569 |
| 6. | Imunisasi Dasar Lengkap/ Complete Basic Immunization | 559 |
| 7. | TT 1 Ibu Hamil / TT 1 for Pregnant Women | ... |
| 8. | TT 2 Ibu Hamil / TT 2 for Pregnant Women | ... |

Sumber/Source : Dinas Kesehatan Kabupaten Kutai Timur/Health Service of Kutai Timur Regency

Tabel 4.2.4 Jumlah Pasangan Usia Subur dan Peserta Keluarga Berencana (KB) Aktif di Kecamatan Kongbeng, 2022
Number of Eligible Couples and Family Planning Participants in Kongbeng Subdistrict, 2022

| Keluarga Berencana Aktif Family Planning Participants | | Jumlah Total |
|--|---|-----------------|
| (1) | | (2) |
| 1. | Pasangan Usia Subur / <i>Eligible Couples</i> | ... |
| 2. | IUD / <i>IUD</i> | ... |
| 3. | MOW / <i>MOW</i> | - |
| 4. | MOP / <i>MOP</i> | - |
| 5. | Kondom / <i>Condom</i> | - |
| 6. | Implan / <i>Implant</i> | 11 |
| 7. | Suntikan / <i>Injection</i> | 2 117 |
| 8. | Pil / <i>Pill</i> | 379 |
| 9. | Lainnya / <i>Other</i> | 2 |
| Jumlah / Total | | 2 499 |

Sumber/Source : Dinas Kesehatan Kabupaten Kutai Timur/Health Service of Kutai Timur Regency

4.3 AGAMA DAN SOSIAL LAINNYA/*RELIGION AND OTHER SOCIAL AFFAIRS*

Tabel 4.3.1 Jumlah Tempat Peribadatan menurut Desa di Kecamatan Kongbeng, 2022
Number of Worship Facilities by Village in Kongbeng Subdistrict, 2022

| | Desa Village | Masjid Mosque | Mushola Pray Room | Gereja Protestan Protestant Church |
|----|-------------------------|--------------------------|------------------------------|---|
| | (1) | (2) | (3) | (4) |
| 1. | Sidomulyo | 2 | 8 | 1 |
| 2. | Sri Pantun | 2 | 6 | – |
| 3. | Kongbeng Indah | 2 | 7 | 1 |
| 4. | Suka Maju | 7 | 7 | 2 |
| 5. | Marga Mulia | 4 | 9 | 2 |
| 6. | Makmur Jaya | 2 | 10 | 2 |
| 7. | Miau Baru | 1 | 3 | 4 |
| | 2022 | 20 | 50 | 12 |

Lanjutan Tabel/*Continued Table 4.3.1*

| | Desa Village | Gereja Katholik Catholic Church | Kapel Chapel | Pura Temple | Wihara Vihara |
|----|-------------------------|--|-------------------------|------------------------|--------------------------|
| | (1) | (5) | (6) | (7) | (8) |
| 1. | Sidomulyo | 1 | – | 2 | – |
| 2. | Sri Pantun | – | – | – | – |
| 3. | Kongbeng Indah | 1 | – | – | – |
| 4. | Suka Maju | 1 | – | 2 | – |
| 5. | Marga Mulia | – | – | – | – |
| 6. | Makmur Jaya | 1 | – | – | – |
| 7. | Miau Baru | – | – | – | – |
| | 2022 | 4 | – | – | – |

Sumber/Source : BPS, Pendataan Potensi Desa (Podes)/BPS-Statistics Indonesia, Village Potential Data Collecting



PERTANIAN
Agriculture

5

PENJELASAN TEKNIS

1. Tanaman pangan adalah segala jenis tanaman yang di dalamnya terdapat karbohidrat dan protein sebagai sumber energi manusia.
2. Tanaman sayuran dan buah-buahan semusim.
 - a. Tanaman sayuran semusim adalah tanaman sumber vitamin, garam mineral dan lain-lain yang dikonsumsi dari bagian tanaman yang berupa daun, bunga, buah, dan umbinya, yang berumur kurang dari satu tahun.
 - b. Tanaman buah-buahan semusim adalah tanaman sumber vitamin, garam mineral, dan lain-lain yang dikonsumsi dari bagian tanaman yang berupa buah, berumur kurang dari satu tahun, tidak berbentuk pohon / rumpun tetapi menjalar dan berbatang lunak.
3. Tanaman buah-buahan dan sayuran tahunan
 - a. Tanaman buah-buahan tahunan adalah tanaman sumber vitamin, garam mineral, dan lain-lain yang dikonsumsi dari bagian tanaman yang berupa buah dan merupakan tanaman tahunan.
 - b. Tanaman sayuran tahunan adalah tanaman sumber vitamin, garam mineral, dan lain-lain yang dikonsumsi dari bagian tanaman

TECHNICAL NOTES

1. *Crops are all kinds of plants that contain carbohydrates and protein as a source of human energy.*
2. *Seasonal vegetable and fruit plants*
 - a. *Seasonal vegetable plants are plants which are the Sources of vitamin, mineral salt, etc, consumed from the part of the plant in the form of leaf, flower, fruit, and root with the age of less than one year.*
 - b. *Seasonal fruit plants are plants which are the Sources of vitamin, mineral salt, etc, consumed from the part of the plant in the form of fruits. These plants are creeps with the age of less than one year*
3. *Annual fruit and vegetable plants*
 - a. *Annual fruit plants are plants which are the Sources of vitamin, contained mineral salt, etc, consumed from the part of plant in the form of fruit and more than one year of age.*
 - b. *Annual vegetable plants are plants which are the Sources of vitamin, contained mineral salt, etc, consumed from the part of*

AGRICULTURE

yang berupa daun dan atau buah yang berumur lebih dari satu tahun.

the plant in the form of vegetable and more than one year of age.

4. Tanaman biofarmaka adalah tanaman yang bermanfaat untuk obat-obatan, kosmetik, dan kesehatan yang dikonsumsi atau digunakan dari bagian-bagian tanaman seperti daun, batang, buah, umbi (rimpang) ataupun akar.

4. *Medicinal plants are plants which are useful for medicine. It is consumed from part of the plant such as leaf, flower, fruit, tuber, and root.*

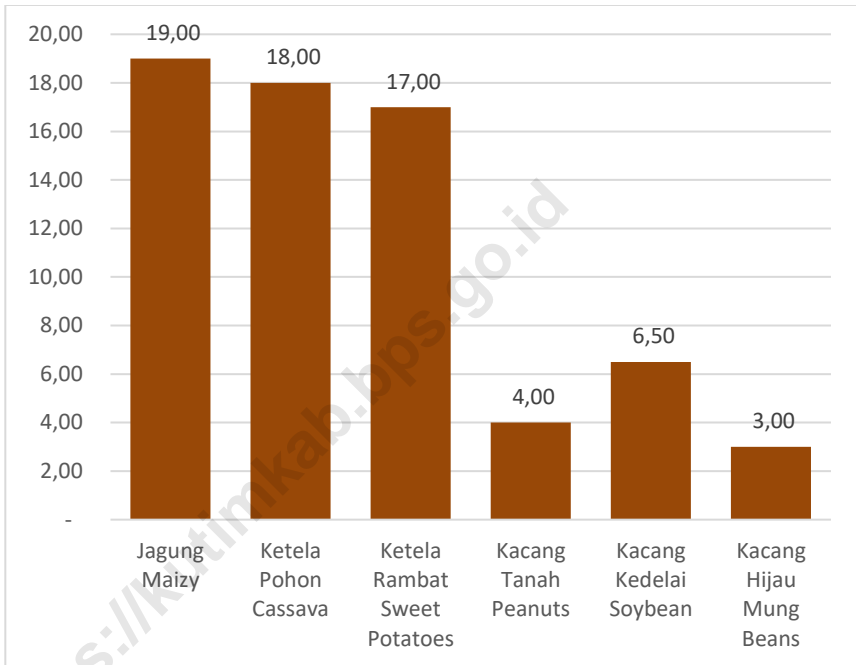
5. Peternakan adalah usaha pengembangbiakkan atau pembudidayaan hewan ternak untuk mendapatkan keuntungan dari kegiatan tersebut.

5. *Livestock is a business of breeding or cultivating livestock to take benefit.*

6. Rumah Tangga Perikanan Tangkap adalah rumah tangga yang melakukan kegiatan penangkapan ikan/binatang air lainnya/tanaman air dengan tujuan sebagian/seluruh hasilnya untuk dijual.

6. *A capture fishery household is a household conducting activities in catching fishes/other aquatic animals/aquatic plants, for which the products are wholly or partly to be sold.*

Gambar 5 Luas Panen Tanaman Pangan menurut Komoditi di Kecamatan Kongbeng, 2022
Picture Harvested Areas of Food Crops Production by Comodity in Kongbeng Subdistrict, 2022



Sumber/Source : Dinas Pertanian Kabupaten Kutai Timur/Agriculture Service of Kutai Timur Regency

5.1 TANAMAN PANGAN/*FOOD CROPS*

Tabel 5.1.1 Luas Panen Padi menurut Jenis Tanaman di Kecamatan Kongbeng, 2022
Table ***Harvested Area of Paddy by Kind of Plant in Kongbeng Subdistrict, 2022***

| | Jenis Tanaman <i>Plant Type</i> | Luas Panen <i>Harvested Area</i> (ha/ha) |
|----|--------------------------------------|--|
| | (1) | (2) |
| 1. | Padi Sawah <i>Wet Land Paddy</i> | 318,00 |
| 2. | Padi Ladang <i>Dry Land Paddy</i> | 249,00 |
| | 2022 | 567,00 |

Sumber/Source : Dinas Pertanian Kabupaten Kutai Timur/*Agriculture Service of Kutai Timur Regency*

Tabel 5.1.2 Luas Panen Tanaman Pangan menurut Jenis Tanaman di Kecamatan Kongbeng, 2022
Table *Harvested Area of Food Crops by Kind of Plant in Kongbeng Subdistrict, 2022*

| | Jenis Tanaman <i>Plant Type</i> | Luas Panen <i>Harvested Area</i> (ha/ha) |
|----|--|--|
| | (1) | (2) |
| 1. | Jagung <i>Maizy</i> | 19,00 |
| 2. | Ketela Pohon <i>Cassava</i> | 18,00 |
| 3. | Ketela Rambat <i>Sweet Potatoes</i> | 17,00 |
| 4. | Kacang Tanah <i>Peanuts</i> | 4,00 |
| 5. | Kacang Kedelai <i>Soybean</i> | 6,50 |
| 6. | Kacang Hijau <i>Mung Beans</i> | 3,00 |
| | 2022 | 67,50 |

Sumber/Source : Dinas Pertanian Kabupaten Kutai Timur/Agriculture Service of Kutai Timur Regency

5.2 HORTIKULTURA/HORTICULTURE

Tabel 5.2.1 Luas Panen dan Produksi Tanaman Sayuran menurut Jenis Tanaman di Kecamatan Kongbeng, 2022
Table 5.2.1 Harvested Area and Production of Vegetables by Kind of Plant in Kongbeng Subdistrict, 2022

| Jenis Tanaman <i>Kind of Plant</i> | | Luas Panen <i>Harvested Area</i> | Produksi <i>Production</i> |
|---------------------------------------|--|-------------------------------------|-------------------------------|
| (1) | (2) | (3) | |
| 1. | Bawang Daun/ <i>Scallion</i> | – ha/ha | – kw/qw |
| 2. | Bawang Merah/ <i>Shallots</i> | – ha/ha | – kw/qw |
| 3. | Bawang Putih/ <i>Garlic</i> | – ha/ha | – kw/qw |
| 4. | Bayam/ <i>Spinach</i> | 11 ha/ha | 153 kw/qw |
| 5. | Blewah/ <i>Blewah</i> | – ha/ha | – kw/qw |
| 6. | Buncis/ <i>String Bean</i> | 4 ha/ha | 24 kw/qw |
| 7. | Cabai Besar/ <i>Chili/Big Chili</i> | 5 ha/ha | 27 kw/qw |
| 8. | Cabai Rawit/ <i>Chili/Cayenne Pepper</i> | 3 ha/ha | 38 kw/qw |
| 9. | Jamur/ <i>Mushrooms</i> | – m ² /m ² | – kg/kg |
| 10. | Kacang Merah/ <i>Red Beans</i> | – ha/ha | – kw/qw |
| 11. | Kacang Panjang/ <i>Long Beans</i> | 7 ha/ha | 183 kw/qw |
| 12. | Kangkung/ <i>Water Spinach</i> | 11 ha/ha | 155 kw/qw |
| 13. | Kembang Kol/ <i>Cauliflower</i> | – ha/ha | – kw/qw |
| 14. | Kentang/ <i>Potato</i> | – ha/ha | – kw/qw |
| 15. | Ketimun/ <i>Cucumber</i> | 7 ha/ha | 239 kw/qw |
| 16. | Kubis/ <i>Cabbage</i> | – ha/ha | – kw/qw |

Lanjutan Tabel/*Continued Table 5.2.1*

| Jenis Tanaman <i>Kind of Plant</i> | | Luas Panen <i>Harvested Area</i> | Produksi <i>Production</i> |
|--|---|--|--------------------------------------|
| (1) | | (2) | (3) |
| 17. | Labu Siam/ <i>Chayote</i> | – ha/ha | – kw/qw |
| 18. | Lobak/ <i>Radish</i> | – ha/ha | – kw/qw |
| 19. | Melon/ <i>Melon</i> | 3 ha/ha | 88 kw/qw |
| 20. | Paprika/ <i>Bell Pepper</i> | – ha/ha | – kw/qw |
| 21. | Petsai/Sawi <i>Chinese Cabbage/Mustard Green</i> | 10 ha/ha | 136 kw/qw |
| 22. | Semangka/ <i>Water Melon</i> | 4 ha/ha | 119 kw/qw |
| 23. | Stroberi/ <i>Strawberry</i> | – ha/ha | – kw/qw |
| 24. | Terung/ <i>Eggplant</i> | 5 ha/ha | 143 kw/qw |
| 25. | Tomat/ <i>Tomato</i> | 6 ha/ha | 164 kw/qw |
| 26. | Wortel/ <i>Carrot</i> | – ha/ha | – kw/qw |

Sumber/*Source* : BPS, Statistik Pertanian Hortikultura SPH-SBS/*BPS-Statistics Indonesia, Agricultural Statistic for Horticulture SPH-SBS*

Tabel 5.2.2 Luas Panen dan Produksi Tanaman Biofarmaka menurut Jenis Tanaman di Kecamatan Kongbeng, 2022
Table 5.2.2 Harvested Area and Production of Medicinal Plants by Kind of Plant in Kongbeng Subdistrict, 2022

| Jenis Tanaman <i>Kind of Plant</i> | | Luas Panen <i>Harvested Area</i> | Produksi <i>Production</i> |
|---------------------------------------|--|-------------------------------------|-------------------------------|
| (1) | | (2) | (3) |
| 1. | Dlingo/Dringo/ <i>Calamus</i> | – m ² /m ² | – kg/kg |
| 2. | Jahe/ <i>Ginger</i> | 2 m ² /m ² | 15 kg/kg |
| 3. | Kapulaga/ <i>Java Cardamom</i> | – m ² /m ² | – kg/kg |
| 4. | Keji Beling/ <i>Verbenaceae</i> | – m ² /m ² | – kg/kg |
| 5. | Kencur/ <i>East Indian Galangal</i> | – m ² /m ² | – kg/kg |
| 6. | Kunyit/ <i>Turmeric</i> | 4 m ² /m ² | 30 kg/kg |
| 7. | Laos/Lengkuas/ <i>Galanga</i> | 8 m ² /m ² | 28 kg/kg |
| 8. | Lempuyang/ <i>Zingiber Aromaticum</i> | – m ² /m ² | – kg/kg |
| 9. | Lidah Buaya/ <i>Aloevera</i> | – m ² /m ² | – kg/kg |
| 10. | Mahkota Dewa/ <i>Phaleria Macrocarpa</i> | – pohon tree | – kg/kg |
| 11. | Mengkudu/Pace/ <i>Indian Mulberry</i> | – pohon tree | – kg/kg |
| 12. | Sambiloto/ <i>King of Bitter</i> | – m ² /m ² | – kg/kg |
| 13. | Temuireng/ <i>Black Turmeric</i> | – m ² /m ² | – kg/kg |
| 14. | Temuireng/ <i>Black Turmeric</i> | – m ² /m ² | – kg/kg |
| 15. | Temulawak/ <i>Java Turmeric</i> | 2 m ² /m ² | 2 kg/kg |

Sumber/Source : BPS, Statistik Pertanian Hortikultura SPH-TBF/BPS-Statistics Indonesia, Agricultural Statistic for Horticulture SPH-TBF

Tabel 5.2.3 Produksi Buah-Buahan menurut Jenis Tanaman di Kecamatan Kongbeng, 2022
Table Production of Annual Fruits by Kind of Plant in Kongbeng Subdistrict, 2022

| | Jenis Tanaman <i>Kind of Plant</i> | Satuan <i>Unit</i> | Produksi <i>Production</i> |
|-----|--|-----------------------|-------------------------------|
| | (1) | (2) | (2) |
| 1. | Alpukat/ <i>Avocado</i> | kw/qw | – |
| 2. | Anggur/ <i>Grape</i> | kw/qw | – |
| 3. | Apel/ <i>Apple</i> | kw/qw | – |
| 4. | Belimbing/ <i>Star Fruit</i> | kw/qw | 122 |
| 5. | Duku/Langsak/Kokosan/ <i>Duku</i> | kw/qw | – |
| 6. | Durian/ <i>Durian</i> | kw/qw | 114 |
| 7. | Jambu Air/ <i>Water Apple</i> | kw/qw | 48 |
| 8. | Jambu Biji/ <i>Guava</i> | kw/qw | 35 |
| 9. | Jengkol/ <i>Jengkol</i> | kw/qw | – |
| 10. | Jeruk Besar/ <i>Pomelo</i> | kw/qw | 56 |
| 11. | Jeruk Siam/Keprok/ <i>Orange/Tangerine</i> | kw/qw | 238 |
| 12. | Mangga/ <i>Mango</i> | kw/qw | 45 |
| 13. | Manggis/ <i>Mangosteen</i> | kw/qw | – |
| 14. | Markisa/Konyal/ <i>Passion Fruit</i> | kw/qw | – |
| 15. | Melinjo/ <i>Gnetum/Melinjo</i> | kw/qw | 44 |
| 16. | Nangka/Cempedak/ <i>Jackfruit</i> | kw/qw | 95 |
| 17. | Nanas/ <i>Pineapple</i> | pohon/tree | 142 |

AGRICULTURE

| | Jenis Tanaman <i>Kind of Plant</i> | Satuan <i>Unit</i> | Produksi <i>Production</i> |
|-----|--|------------------------------|--------------------------------------|
| | (1) | (2) | (2) |
| 18. | Pepaya/ <i>Papaya</i> | kw/ <i>qw</i> | 240 |
| 19. | Petai/ <i>Twisted Cluster Bean</i> | kw/ <i>qw</i> | – |
| 20. | Pisang/ <i>Banana</i> | pohon/ <i>tree</i> | 120 |
| 21. | Rambutan/ <i>Rambutan</i> | kw/ <i>qw</i> | 60 |
| 22. | Salak/ <i>Snakefruit</i> | pohon/ <i>tree</i> | 48 |
| 23. | Sawo/ <i>Sapodilla/Sawo</i> | kw/ <i>qw</i> | 14 |
| 24. | Sirsak/ <i>Soursop</i> | kw/ <i>qw</i> | 128 |
| 25. | Sukun/ <i>Breadfruit</i> | kw/ <i>qw</i> | 75 |

Sumber/*Source* : BPS, Statistik Pertanian Hortikultura SPH-BST/*BPS-Statistics Indonesia, Agricultural Statistic for Horticulture SPH-BST*

5.3 PERKEBUNAN/*PLANTATION*

Tabel 5.3.1 Luas Areal dan Produksi Tanaman Perkebunan menurut Jenis Tanaman di Kecamatan Kongbeng, 2022
Table *Planted Area and Production of Estate Crops by Kind of Plant in Kongbeng Subdistrict, 2022*

| Jenis Tanaman <i>Kind of Plant</i> | | Luas Areal <i>Planted Area</i> | | Produksi <i>Production</i> | |
|---------------------------------------|-------------------------------|-----------------------------------|-------|-------------------------------|---------|
| (1) | | (2) | | (3) | |
| 1. | Kelapa Sawit/ <i>Oil Palm</i> | 14 972,63 | ha/ha | 180 569,10 | ton/ton |
| 2. | Kelapa/ <i>Coconut</i> | 22,00 | ha/ha | 6,29 | ton/ton |
| 3. | Karet/ <i>Rubber</i> | 255,00 | ha/ha | 36,78 | ton/ton |
| 4. | Kopi/ <i>Coffee</i> | 6,25 | ha/ha | 3,31 | ton/ton |
| 5. | Kakao/ <i>Cocoa</i> | 21,50 | ha/ha | 5,34 | ton/ton |
| 6. | Panili/ <i>Vanilla</i> | – | ha/ha | – | ton/ton |
| 7. | Kemiri/ <i>Candlenut</i> | – | ha/ha | – | ton/ton |
| 8. | Aren/ <i>Palm Sugar</i> | – | ha/ha | – | ton/ton |
| 15. | Lada/ <i>Pepper</i> | – | ha/ha | – | ton/ton |

Sumber/*Source* : Dinas Perkebunan Kabupaten Kutai Timur/*Estate Corps Service of Kutai Timur Regency*

5.4 PETERNAKAN/LIVESTOCK

Tabel 5.4.1 Populasi, Jumlah Pemetongan dan Produksi Daging Ternak menurut Jenis Ternak di Kecamatan Kongbeng, 2022
Table *Population, Slaughtered, and Meat Production of Live Stocks by Kind of Live Stock in Kongbeng Subdistrict, 2022*

| Jenis Ternak <i>Kind of Live Stock</i> | | Populasi <i>Population</i> (ekor/head) | Pemetongan <i>Slaughtered</i> | Produksi Daging <i>Meat Production</i> (kg/kg) |
|---|----------------------------------|--|----------------------------------|--|
| (1) | | (2) | (3) | (4) |
| 1. | Sapi Perah / <i>Dairy Cattle</i> | – | ... | ... |
| 2. | Sapi Potong / <i>Beef Cattle</i> | 1 715 | ... | ... |
| 3. | Kerbau / <i>Buffalo</i> | – | ... | ... |
| 4. | Kuda / <i>Horse</i> | – | ... | ... |
| 5. | Kambing / <i>Goat</i> | 135 | ... | ... |
| 6. | Domba / <i>Sheep</i> | – | ... | ... |
| 7. | Babi / <i>Pig</i> | 605 | ... | ... |

Sumber/Source : Dinas Pertanian Kabupaten Kutai Timur/Agriculture Service of Kutai Timur Regency

Tabel 5.4.2 **Populasi, Jumlah Pematangan, Produksi Daging dan Produksi Telur Unggas menurut Jenis Unggas di Kecamatan Kongbeng, 2022**
Population, Slaughtered, Meat Production, and Egg Production of Poultry by Kind of Poultry in Kongbeng Subdistrict, 2022

| | Jenis Unggas <i>Kind of Poultry</i> | Populasi <i>Population</i> (ekor/head) | Pematangan <i>Slaughtered</i> | Produksi Daging <i>Meat Production</i> (kg/kg) | Produksi Telur <i>Egg Production</i> (kg/kg) |
|----|---|---|---|---|---|
| | (1) | (2) | (3) | (4) | (5) |
| 1. | Ayam Kampung <i>Native Chicken</i> | 1 014 | ... | ... | ... |
| 2. | Ayam Petelur <i>Layer</i> | – | ... | ... | ... |
| 3. | Ayam Pedaging <i>Broiler</i> | 97 140 | ... | ... | ... |
| 7. | Itik/Itik Manila <i>Duck/Muscovy Duck</i> | 15 496 | ... | ... | ... |

Sumber/Source : Dinas Pertanian Kabupaten Kutai Timur/Agriculture Service of Kutai Timur Regency

5.5 PERIKANAN/*FISHERY*

Tabel 5.5.1 Jumlah Nelayan, Kelompok Nelayan, Perahu Nelayan dan Alat Penangkapan Ikan di Kecamatan Kongbeng, 2022
Number of Fishermen, Fishermen Groups, Fishing - Boat and Fishing Gears in Kongbeng Subdistrict, 2022

| Uraian <i>Description</i> | | Jumlah <i>Number</i> |
|------------------------------|--|-------------------------|
| (1) | | (2) |
| 1. | Nelayan / <i>Fishermen</i> | ... nelayan |
| 2. | Kelompok Nelayan / <i>Fishermen Group</i> | ... kelompok |
| 3. | Perahu Nelayan / <i>Fishing Boats</i> | |
| | a. Perahu Tanpa Bermotor / <i>Non Powered Boats</i> | 20 perahu |
| | b. Perahu Motor Tempel / <i>Out Board Motor Boats</i> | 35 perahu |
| | c. Kapal Motor / <i>In Board Motor Boats</i> | – perahu |
| 4. | Alat Penangkapan Ikan / <i>Fishing Gears</i> | |
| | a. Bagan / <i>Lift Net</i> | ... buah |
| | b. Jaring Insang Tetap / <i>Bottom Gill Net</i> | ... buah |
| | c. Jaring Insang Hanyut / <i>Drift Gill Net</i> | ... buah |
| | d. Jaring Insang Lingkar / <i>Encircling Gill Net</i> | ... buah |
| | e. Pancing / <i>Line</i> | ... buah |
| | f. Pengumpul Rumput Laut / <i>Seaweed Collectors</i> | ... buah |
| | g. Alat Penangkap Lainnya / <i>Other Fishing Gears</i> | ... buah |
| 5. | Produksi Perikanan Tangkap (ton) / <i>Production of Fish Capture (ton)</i> | |
| | a. Perikanan Laut / <i>Marine Fisheries</i> | – ton |
| | b. Perairan Umum / <i>Inland Water</i> | – ton |

Sumber/Source : Dinas Kelautan dan Perikanan Kabupaten Kutai Timur/ *Marine and Fisheries Service of Kutai Timur Regency*



**ENERGI DAN
PERTAMBANGAN**
Energy and mining

6



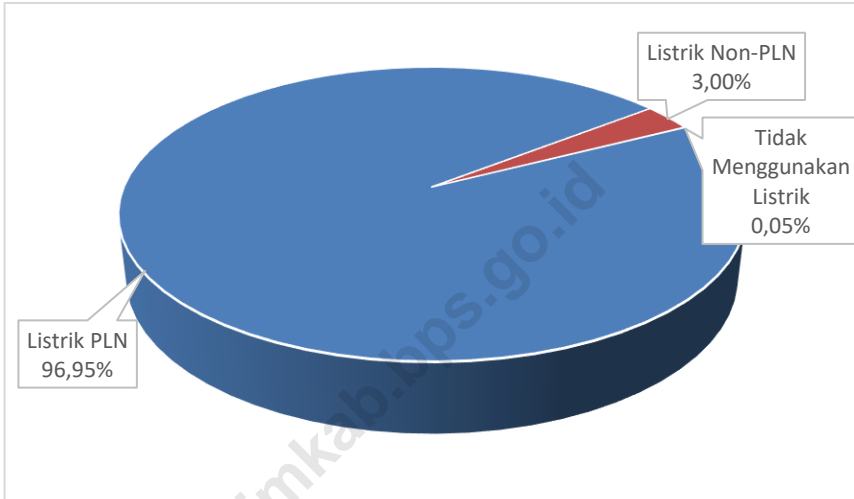
PENJELASAN TEKNIS

1. Pertambangan adalah suatu kegiatan pengambilan endapan bahan galian berharga dan bernilai ekonomis dari dalam kulit bumi, di bawah permukaan bui, dan di bawah permukaan air.
2. Pelanggan adalah individu atau kelompok, baik rumah tangga, perusahaan atau institusi non profit yang membeli air bersih dari perusahaan air bersih.
3. Air disalurkan adalah volume air bersih dari perusahaan air bersih.

TECHNICAL NOTES

1. *Mining is an activity of taking valued quaried materal from within the earth layer, under earh surface, and under water level.*
2. *Customers are individuals or groups, whether household, company or non-profit institutions that buy water supply from water supply establishment*
3. *Distributed water is the volume of water supply from water supply establishment.*

Gambar 6 **Persentase Penggunaan Listrik di Kecamatan Kongbeng, 2022**
Picture **Percentage of Electricity Usage in the Kongbeng Subdistrict, 2022**



Sumber/Source : BPS, Pendataan Potensi Desa (Podes)/BPS-Statistics Indonesia, Village Potential Data Collecting

6.1 ENERGI/ENERGY

Tabel 6.1.1 Jumlah Keluarga Pengguna Listrik menurut Desa di Kecamatan Kongbeng, 2022
Table Number of Families Using Electricity by Village in Kongbeng Subdistrict, 2022

| Desa <i>Village</i> | Listrik PLN <i>Government Electricity</i> | Non-PLN <i>Non-Government Electricity</i> | Tidak Menggunakan Listrik <i>Not Using Electricity</i> |
|------------------------|--|--|---|
| (1) | (2) | (3) | (4) |
| 1. Sidomulyo | 849 | – | – |
| 2. Sri Pantun | 331 | – | 3 |
| 3. Kongbeng Indah | 373 | 20 | – |
| 4. Suka Maju | 1 026 | – | – |
| 5. Marga Mulia | 1 335 | – | – |
| 6. Makmur Jaya | 938 | 50 | – |
| 7. Miau Baru | 935 | 109 | – |
| 2022 | 5 787 | 179 | 3 |

Sumber/Source : BPS, Pendataan Potensi Desa (Podes)/BPS-Statistics Indonesia, Village Potential Data Collecting

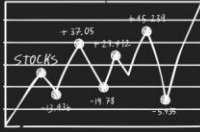
6.2 PERTAMBANGAN/*MINING*

Tabel 6.2.1 Sumber Air Minum Utama menurut Desa di Kecamatan Kongbeng, 2022
Table Main Drink Water Source by Village in Kongbeng Subdistrict, 2022

| | Desa Village | Sumber Air Minum Utama Main Drink Water Source |
|----|-------------------------|---|
| | (1) | (2) |
| 1. | Sidomulyo | Air Isi Ulang |
| 2. | Sri Pantun | Sumur |
| 3. | Kongbeng Indah | Air Isi Ulang |
| 4. | Suka Maju | Air Isi Ulang |
| 5. | Marga Mulia | Air Isi Ulang |
| 6. | Makmur Jaya | Air Isi Ulang |
| 7. | Miau Baru | Air Isi Ulang |


Sumber/Source : BPS, Pendataan Potensi Desa (Podes)/BPS-Statistics Indonesia, Village Potential Data Collecting

DEBT



Savings

FINANCE



PERDAGANGAN

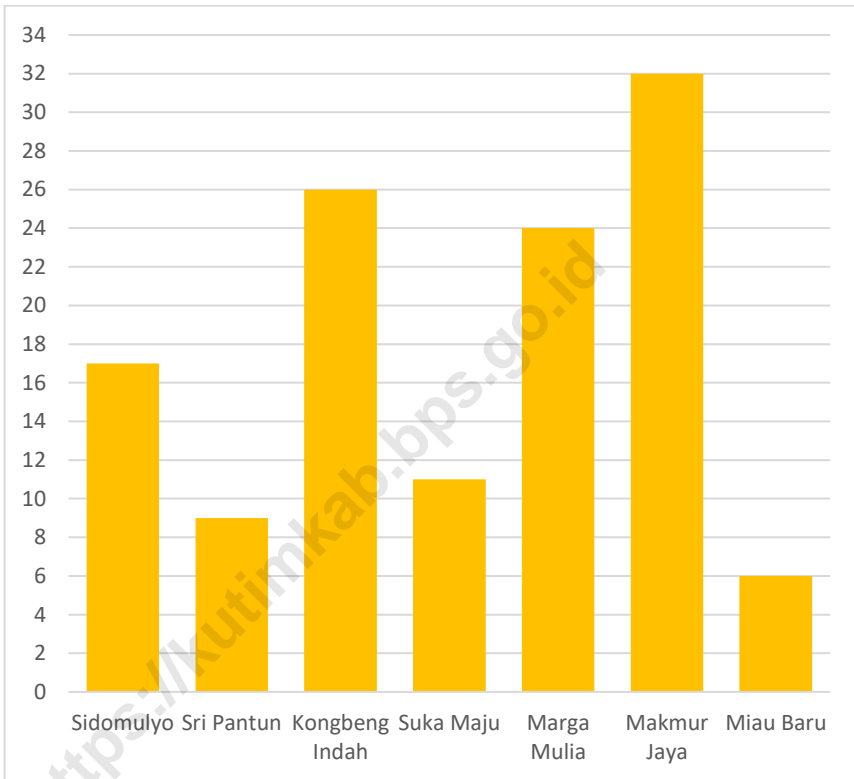
Trade

7

PENJELASAN TEKNIS**TECHNICAL NOTES**

- | | |
|--|---|
| <ol style="list-style-type: none"> 1. Perdagangan adalah konsep ekonomi dasar yang melibatkan pertukaran barang dan jasa dari satu orang ke orang yang lain dengan alat tukar berupa uang. 2. Toko adalah bangunan gedung dengan fungsi usaha yang digunakan untuk menjual barang dan terdiri dari hanya satu penjual. 3. Kios adalah bangunan permanen di area pasar yang beratap dan dipisahkan satu dengan yang lainnya dengan pemisah mulai dari lantai sampai dengan langit-langit yang dipergunakan untuk usaha berjualan. 4. Keuangan merupakan ilmu dan seni dalam mengelola uang yang mempengaruhi kehidupan setiap orang dan setiap organisasi. Keuangan berhubungan dengan proses, lembaga, pasar dan instrument yang terlibat dalam transfer uang baik antara individu maupun antara bisnis dan pemerintah. 5. Kantor bank terdiri dari Kantor Cabang (KCP), Kantor Cabang Pembantu (KCP), dan kantor di bawah KCP. | <ol style="list-style-type: none"> 1. <i>Trading is a basic economic concept that involves the transfer of the ownership of goods or services from one person or entity to another, in exchange for money goods or services.</i> 2. <i>Stores are buildings with business functions that are used to sell goods and consist of only one seller</i> 3. <i>Kios is a permanent building in a covered market area and separated from one another by separating from the floor to the ceiling that is used for businesses selling.</i> 4. <i>Finance is the science and art of managing money that affects the lives of every person and every organization. Finance relates to processes, institutions, markets, and instrument involved transferring of money between individuals and between business and government.</i> 5. <i>Bank offices consist of branch office (KC), sub branch office (KCP), and offices under KCP.</i> |
|--|---|

Gambar 7 Jumlah Toko di Kecamatan Kongbeng, 2022
Picture Numbers of Stores in Kongbeng Subdistrict, 2022



Sumber/Source : BPS, Pendataan Potensi Desa (Podes)/BPS-Statistics Indonesia, Village Potential Data Collecting

7.1. PERDAGANGAN/TRADE

Tabel 7.1.1. Jumlah Pasar dan Toko menurut Desa di Kecamatan Kongbeng, 2022
Table Numbers of Market and Stores by Village in Kongbeng Subdistrict, 2022

| | Desa Village | Pasar Market | Toko Stores |
|----|-------------------------|-------------------------|------------------------|
| | (1) | (2) | (3) |
| 1. | Sidomulyo | – | 17 |
| 2. | Sri Pantun | – | 9 |
| 3. | Kongbeng Indah | – | 26 |
| 4. | Suka Maju | – | 11 |
| 5. | Marga Mulia | 1 | 24 |
| 6. | Makmur Jaya | 1 | 32 |
| 7. | Miau Baru | – | 6 |
| | 2022 | 2 | 125 |

Sumber/Source : BPS, Pendataan Potensi Desa (Podes)/BPS-Statistics Indonesia, Village Potential Data Collecting

7.2. KEUANGAN/*FINANCIAL*

Tabel 7.2.1. Ketersediaan Bank dan Lembaga Keuangan Desa Lainnya menurut Desa di Kecamatan Kongbeng, 2022
Table Availability of Banks and Other Village Financial Institutions by Village in Kongbeng Subdistrict, 2022

| | Desa Village | Bank Banks | KUD Village Unit Cooperatives | Koperasi Simpan Pinjam Loan and Saving Cooperatives |
|----|-------------------------|-----------------------|--|--|
| | (1) | (2) | (3) | (4) |
| 1. | Sidomulyo | - | - | - |
| 2. | Sri Pantun | - | - | - |
| 3. | Kongbeng Indah | - | - | - |
| 4. | Suka Maju | - | - | - |
| 5. | Marga Mulia | 2 | 1 | - |
| 6. | Makmur Jaya | - | - | - |
| 7. | Miau Baru | - | - | 1 |
| | 2022 | 2 | 1 | 1 |

Sumber/Source : BPS, Pendataan Potensi Desa (Podes)/BPS-Statistics Indonesia, Village Potential Data Collecting



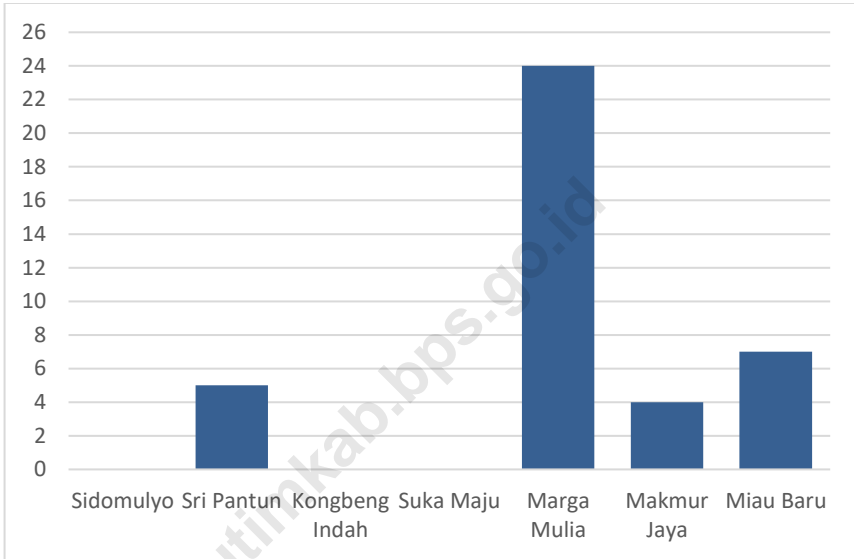
**HOTEL DAN
PARIWISATA**
Hotel and Tourism

8

PENJELASAN TEKNIS**TECHNICAL NOTES**

- | | |
|--|---|
| <p>1. Usaha penyediaan akomodasi adalah usaha yang menyediakan pelayanan penginapan yang dapat dilengkapi dengan pelayanan pariwisata lainnya. Usaha penyediaan akomodasi dapat berupa hotel, villa, pondok wisata, bumi perkemahan, persinggahan karavan, dan akomodasi lainnya yang digunakan untuk tujuan pariwisata.</p> | <p>1. <i>The business of providing accommodation is a business that provides specialty services that can be equipped with other tourism services. It includes hotel, villa, cottage, camping, caravan stop, and other accommodation that are used for tourism purposes.</i></p> |
| <p>2. Hotel adalah penyediaan akomodasi secara harian berupa kamar-kamar di dalam satu bangunan yang dapat dilengkapi dengan jasa pelayanan makan dan minum, kegiatan hiburan dan atau fasilitas lainnya. Hotel terdiri dari hotel berbintang dan hotel non-bintang.</p> | <p>2. <i>Hotel is a daily supply of accommodation rooms within a building which can be equipped with eating and drinking services, entertainment activities and/or other facilities. Hotel consists of a classified hotel and a non-classified hotel.</i></p> |
| <p>3. Restoran adalah suatu tempat yang menyediakan makanan dan minuman untuk dikonsumsi tamu melalui sebuah transaksi pembayaran.</p> | <p>3. <i>A restaurant is a business which prepares and serves food and drinks to costumers in exchange for money</i></p> |
| <p>4. Objek wisata adalah segala sesuatu yang ada di suatu daerah yang merupakan daya tarik agar orang-orang mau datang berkunjung ke tempat tersebut.</p> | <p>4. <i>Tour objects is the interesting places in an area that makes people want ti visit that place.</i></p> |

Gambar 8 Jumlah Restoran dan Rumah Makan di Kecamatan Kongbeng, 2022
Picture **Number of Restaurants and Diners in Kongbeng Subdistrict, 2022**



Sumber/Source : BPS, Pendataan Potensi Desa (Podes)/BPS-Statistics Indonesia, Village Potential Data Collecting

8.1 HOTEL/HOTEL

Tabel 8.1.1 Jumlah Akomodasi menurut Desa di Kecamatan Kongbeng, 2022
Table Numbers of Accommodation by Village in Kongbeng Subdistrict, 2022

| | Desa Village | Hotel Hotel | Penginapan Lodging |
|----|-------------------------|------------------------|-------------------------------|
| | (1) | (2) | (3) |
| 1. | Sidomulyo | – | – |
| 2. | Sri Pantun | – | – |
| 3. | Kongbeng Indah | – | – |
| 4. | Suka Maju | – | – |
| 5. | Marga Mulia | 1 | 5 |
| 6. | Makmur Jaya | 1 | 1 |
| 7. | Miau Baru | – | 1 |
| | 2022 | 2 | 7 |

Sumber/Source : BPS, Pendataan Potensi Desa (Podes)/BPS-Statistics Indonesia, Village Potential Data Collecting

Tabel 8.1.2 Jumlah Restoran dan Rumah Makan menurut Desa di Kecamatan Kongbeng, 2022
Numbers of Restaurants and Dinners by Villages in Kongbeng Subdistrict, 2022

| | Desa Village | Restoran Restaurant | Rumah Makan Dinner |
|----|-------------------------|--------------------------------|-------------------------------|
| | (1) | (2) | (3) |
| 1. | Sidomulyo | – | – |
| 2. | Sri Pantun | – | 5 |
| 3. | Kongbeng Indah | – | – |
| 4. | Suka Maju | – | – |
| 5. | Marga Mulia | – | 24 |
| 6. | Makmur Jaya | – | 4 |
| 7. | Miau Baru | – | 7 |
| | 2022 | – | 40 |

Sumber/Source : BPS, Pendataan Potensi Desa (Podes)/BPS-Statistics Indonesia, Village Potential Data Collecting

8.2 PARIWISATA/*TOURISM*

Tabel 8.2.1 Jumlah Pengunjung Objek Wisata di Kecamatan Kongbeng, 2022
Table
Number of Visitors of Tourism Objects in Kongbeng Subdistrict, 2022

| Objek Wisata <i>Tourism Objects</i> | Lokasi <i>Location</i> | Jumlah Pengunjung <i>Number of Visitors</i> |
|--|---|--|
| (1) | (2) | (3) |
| ... | ... | ... |

Sumber/Source : Kantor Kecamatan Kongbeng / *Office of Kongbeng Subdistrict*

Tabel 8.2.2 Ketersediaan Tempat Hiburan dan Olahraga menurut Desa di Kecamatan Kongbeng, 2022
Availability of Amusement Places and Sports Fitness by Village in Kongbeng Subdistrict, 2022

| | Desa Village | Karaoke Karaoke | Lapangan Sepak Bola Football Field | Lapangan Bola Voli Volley Ball Field | Lapangan Bulu Tangkis Badminton Field |
|----|-------------------------|----------------------------|---|---|--|
| | (1) | (2) | (3) | (4) | (4) |
| 1. | Sidomulyo | Tidak Ada | 1 | 1 | 1 |
| 2. | Sri Pantun | Tidak Ada | 1 | 1 | 1 |
| 3. | Kongbeng Indah | Tidak Ada | 1 | 1 | 1 |
| 4. | Suka Maju | Tidak Ada | 1 | 1 | 1 |
| 5. | Marga Mulia | Tidak Ada | 1 | 1 | 1 |
| 6. | Makmur Jaya | Tidak Ada | 1 | 1 | 1 |
| 7. | Miau Baru | Tidak Ada | 1 | 1 | 1 |

Keterangan/Description:

1 = Ada, baik/*good condition*

2 = Ada, rusak sedang/*moderately damaged*

3 = Rusak parah/*badly damaged*

4 = Tidak ada/*there is not any*

Sumber/Source : BPS, Pendataan Potensi Desa (Podes)/BPS-Statistics Indonesia, Village Potential Data Collecting



**TRANSPORTASI DAN
KOMUNIKASI**
*Transportation and
Communication*

9

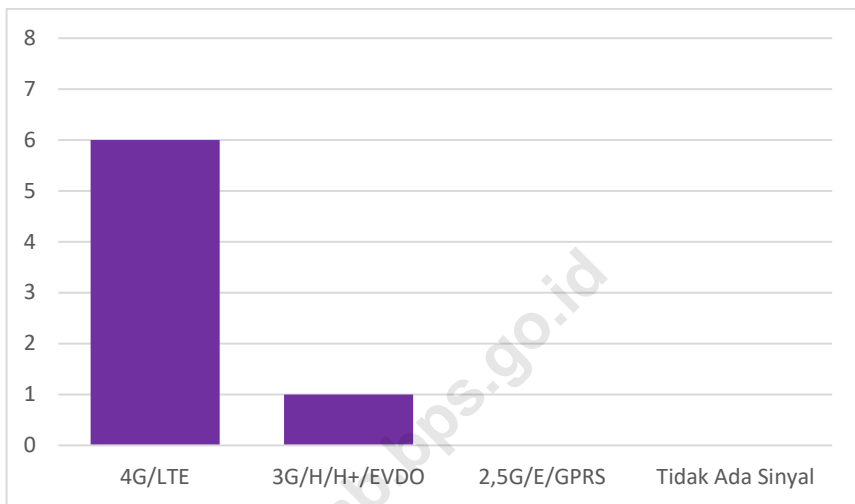
PENJELASAN TEKNIS

1. **Mobil penumpang** adalah setiap kendaraan bermotor yang dilengkapi dengan tempat duduk untuk sebanyak-banyaknya delapan orang, tidak termasuk tempat duduk untuk pengemudi, baik dilengkapi atau tidak dilengkapi bagasi.
2. **Telekomunikasi** adalah setiap pemancaran, pengiriman dan atau penerimaan dari setiap informasi dalam bentuk tanda-tanda, isyarat, tulisan, gambar, suara dan bunyi melalui sistem kawat, optik, radio atau sistem elektromagnetik lainnya.
3. **Jaringan telekomunikasi** adalah rangkaian perangkat telekomunikasi dan kelengkapannya yang digunakan dalam bertelekomunikasi.

TECHNICAL NOTES

1. **Passenger cars** are any motor vehicles with no more than eight seats, excluding seat for driver, it can be with or without hoot.
2. **Telecommunication** includes every transmitting, delivering and or receiving from every information of marking, signal, article, picture, sound and voice through strand of wire system, optic, radio or other electromagnetic system.
3. **Telecommunication network** is peripheral network of telecommunication and its equipment used in the means of telecommunication.

Gambar 9 Kondisi Sinyal Internet di Kecamatan Kongbeng, 2022
Picture Condition of Internet Signal in Kongbeng Subdistrict, 2022



Sumber/Source : BPS, Pendataan Potensi Desa (Podes)/BPS-Statistics Indonesia, Village Potential Data Collecting

9.1 TRANSPORTASI/*TRANSPORTATION*

Tabel 9.1.1 Jarak antara desa di Kecamatan Kongbeng dengan Ibukota Kecamatan dan Ibukota Kotamadya, 2022
Table *Distances between villages in Kongbeng Subdistrict and Subdistrict Capital and Municipal Capital, 2022*

| | Desa Village | Jarak Ibukota Kecamatan Distance to Subdistrict Capital (km/km) *) | Jarak Ibukota Kabupaten Distance to Regency Capital (km/km) |
|----|-------------------------|---|--|
| | (1) | (2) | (3) |
| 1. | Sidomulyo | 30 | 205 |
| 2. | Sri Pantun | 26 | 200 |
| 3. | Kongbeng Indah | 26 | 200 |
| 4. | Suka Maju | 15 | 200 |
| 5. | Marga Mulia | 15 | 180 |
| 6. | Makmur Jaya | 10 | 185 |
| 7. | Miau Baru | 1 | 200 |

*) Dihitung dari kantor Kecamatan
Measures from subdistrict office

Sumber/Source : BPS, Pendataan Potensi Desa (Podes)/BPS-Statistics Indonesia, *Village Potential Data Collecting*

Tabel 9.1.2 Jenis Permukaan Jalan menurut Desa di Kecamatan Kongbeng, 2022
Table *Kinds of Road Surfaces by Villages in Kongbeng Subdistrict, 2022*

| Desa Village | Aspal/Beton Asphalt/Concrete | Diperkeras (Kerikil, Batu, dll) Hardened (Gravel, Stone, etc.) | Tanah Dirt | Lainnya Others |
|-------------------|---------------------------------|---|---------------|-------------------|
| (1) | (2) | (3) | (2) | (2) |
| 1. Sidomulyo | | √ | | |
| 2. Sri Pantun | | | √ | |
| 3. Kongbeng Indah | | | √ | |
| 4. Suka Maju | √ | | | |
| 5. Marga Mulia | √ | | | |
| 6. Makmur Jaya | √ | | | |
| 7. Miau Baru | | √ | | |


Sumber/Source : BPS, Pendataan Potensi Desa (Podes)/BPS-Statistics Indonesia, Village Potential Data Collecting

9.2 KOMUNIKASI/*COMMUNICATION*

Tabel 9.2.1 Sinyal Telepon Seluler dan Internet di Kecamatan Kongbeng, 2022
Table *Signal of Cellular Phone and Internet in Kongbeng Subdistrict, 2022*

| | Desa Village | Sinyal Ponsel Cellphone Signal | Sinyal Internet Internet Signal |
|----|-------------------------|---|--|
| | (1) | (2) | (3) |
| 1. | Sidomulyo | Ada | 4G/LTE |
| 2. | Sri Pantun | Ada | 4G/LTE |
| 3. | Kongbeng Indah | Ada | 3G/H/H+/EVDO |
| 4. | Suka Maju | Ada | 4G/LTE |
| 5. | Marga Mulia | Ada | 4G/LTE |
| 6. | Makmur Jaya | Ada | 4G/LTE |
| 7. | Miau Baru | Ada | 4G/LTE |

Sumber/Source : BPS, Pendataan Potensi Desa (Podes)/BPS-Statistics Indonesia, Village Potential Data Collecting



PERBANDINGAN ANTAR KECAMATAN

Subdistrict Comparison

10

PENJELASAN TEKNIS

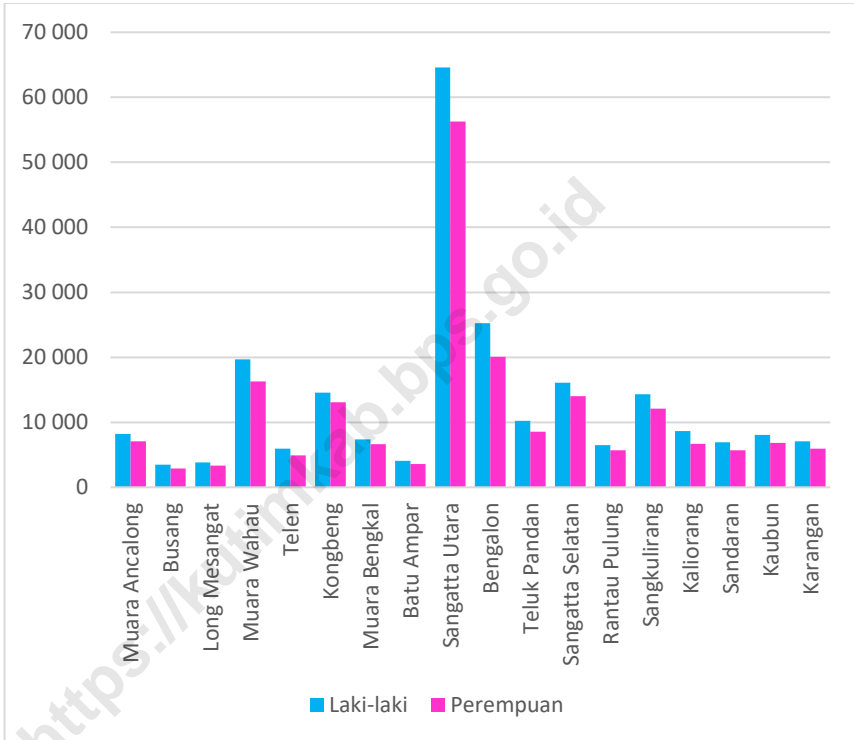
1. **Luas wilayah** adalah batasan wilayah yang terdiri dari perairan dan daratan yang menjadi teritorial dari sebuah kedaulatan.
2. **Penduduk Indonesia** adalah semua orang yang berdomisili di wilayah teritorial Indonesia selama 6 bulan atau lebih dan atau mereka yang berdomisili kurang dari 6 bulan tetapi bertujuan menetap.
3. **Puskesmas** (Pusat Kesehatan Masyarakat) adalah unit pelaksana teknis dinas kesehatan Kecamatan yang mempunyai fungsi utama sebagai penyelenggara pelayanan kesehatan tingkat pertama. Wilayah kerja puskesmas maksimal adalah satu kecamatan dan untuk dapat menjangkau wilayah kerjanya, puskesmas mempunyai jaringan pelayanan yang meliputi unit Puskesmas Pembantu (Pustu), unit Puskesmas Keliling (Puskel), dan unit bidan desa/komunitas (Peraturan Menteri Kesehatan RI No. 75 Tahun 2016 Tentang Pusat Kesehatan Masyarakat).

TECHNICAL NOTES

1. **Total area** at the border which consist of water and land and become a part of territorial of region.
2. **The population of Indonesia** are all residents of the entire territory of Indonesia who have stayed for six months or longer, and those who intended to stay more than six months even though their length of stay is less than six months.
3. **Public Health Center** is technical implementation unit of regency health department that have the primary function as a first level health care provider. The working area standard of public health center is one *district* and to reach their working areas, public health centers have a service network covering subsidiary of public health center, mobile public health center units, and midwife units (Regulation of the Minister of Health of Indonesia Number 75 Year 2016 about Public Health Center).

SUBDISTRICT COMPARISON

Gambar 10 Persentase Jumlah Penduduk menurut Jenis Kelamin dan Kecamatan di Kabupaten Kutai Timur, 2022
Picture Percentage Total Population by Sex and Subdistrict in Kutai Timur Regency, 2022



Sumber/Source : Kantor Kecamatan Kongbeng/Office of Kongbeng Subdistrict

Tabel 10.1 Luas Daerah menurut Kecamatan di Kabupaten Kutai Timur, 2022
Table Total Area by Subdistrict in Kutai Timur Regency, 2022

| Kecamatan Subdistrict | Ibukota Kecamatan Capital of Subdistrict | Luas Total Area (km ² /km ²) | Persentase Percentage |
|--------------------------|---|---|--------------------------|
| (1) | (2) | (3) | (4) |
| 1. Muara Ancalong | Kelinjau Ilir | 2 739,30 | 7,66 |
| 2. Busang | Long Lees | 3 721,62 | 10,41 |
| 3. Long Mesangat | Sumber Sari | 526,98 | 1,47 |
| 4. Muara Wahau | Muara Wahau | 5 724,32 | 16,01 |
| 5. Telen | Juk Ayak | 3 129,61 | 8,75 |
| 6. Kongbeng | Miau Baru | 581,27 | 1,63 |
| 7. Muara Bengkal | Muara Bengkal Ulu | 1 522,80 | 4,26 |
| 8. Batu Ampar | Batu Timbau | 204,50 | 0,57 |
| 9. Sangatta Utara | Sangatta Utara | 1 262,59 | 3,53 |
| 10. Bengalon | Sepaso | 3 196,24 | 8,94 |
| 11. Teluk Pandan | Teluk Pandan | 831,00 | 2,32 |
| 12. Sangatta Selatan | Sangatta Selatan | 1 660,85 | 4,65 |
| 13. Rantau Pulung | Kebon Agung | 143,82 | 0,40 |
| 14. Sangkulirang | Benua Baru Ilir | 3 322,58 | 9,29 |
| 15. Kaliorang | Bangun Jaya | 438,91 | 1,23 |
| 16. Sandaran | Manubar | 3 419,30 | 9,57 |
| 17. Kaubun | Bumi Etam | 257,45 | 0,72 |
| 18. Karangn | Karangan Hilir | 3 064,36 | 8,57 |
| Kutai Timur | Sangatta Utara | 35 747,50 | 100,00 |

Sumber/Source : Kantor Kecamatan Kongbeng/Office of Kongbeng Subdistrict

SUBDISTRICT COMPARISON

Tabel 10.2 Jumlah Penduduk menurut Jenis Kelamin dan Kecamatan di Kabupaten Kutai Timur, 2022
Total Population by Sex and Subdistrict in Kutai Timur Regency, 2022

| | Kecamatan Subdistrict | Laki-laki Male | Perempuan Female | Jumlah Total |
|-----|----------------------------------|---------------------------|-----------------------------|-------------------------|
| | (1) | (2) | (3) | (4) |
| 1. | Muara Ancalong | 8 187 | 7 059 | 15 246 |
| 2. | Busang | 3 484 | 2 912 | 6 396 |
| 3. | Long Mesangat | 3 822 | 3 346 | 7 168 |
| 4. | Muara Wahau | 19 673 | 16 290 | 35 963 |
| 5. | Telen | 5 930 | 4 899 | 10 829 |
| 6. | Kongbeng | 14 544 | 13 065 | 27 609 |
| 7. | Muara Bengkal | 7 384 | 6 646 | 14 030 |
| 8. | Batu Ampar | 4 075 | 3 598 | 7 673 |
| 9. | Sangatta Utara | 64 593 | 56 280 | 120 873 |
| 10. | Bengalon | 25 246 | 20 068 | 45 314 |
| 11. | Teluk Pandan | 10 233 | 8 558 | 18 791 |
| 12. | Sangatta Selatan | 16 090 | 14 027 | 30 117 |
| 13. | Rantau Pulung | 6 476 | 5 691 | 12 167 |
| 14. | Sangkulirang | 14 333 | 12 116 | 26 449 |
| 15. | Kaliorang | 8 649 | 6 706 | 15 355 |
| 16. | Sandaran | 6 927 | 5 677 | 12 604 |
| 17. | Kaubun | 8 057 | 6 810 | 14 867 |
| 18. | Karangan | 7 058 | 5 950 | 13 008 |
| | Kutai Timur | 234 761 | 199 698 | 434 459 |

Sumber/Source : BPS, Sensus Penduduk 2022/ BPS-Statistics Indonesia, Population Census 2022

Tabel 10.3 Jumlah Sekolah di Bawah Kementerian Pendidikan dan Kebudayaan menurut Kecamatan dan Jenjang Pendidikan di Kabupaten Kutai Timur, 2022
Number of Schools Under The Ministry of Education and Culture by Subdistrict and Educational Level in Kutai Timur Regency, 2022

| Kecamatan Subdistrict | SD Primary School | SMP Junior High Schools | SMA Senior High Schools | SMK Vocational Senior High Schools |
|--------------------------|-------------------------|-------------------------------|-------------------------------|--|
| (1) | (2) | (3) | (4) | (5) |
| 1. Muara Ancalong | 13 | 4 | 2 | – |
| 2. Busang | 6 | 2 | 2 | – |
| 3. Long Mesangat | 7 | 2 | 1 | – |
| 4. Muara Wahau | 21 | 6 | 2 | 1 |
| 5. Telen | 9 | 4 | – | 1 |
| 6. Kongbeng | 11 | 6 | 2 | 3 |
| 7. Muara Bengkal | 10 | 4 | 1 | 1 |
| 8. Batu Ampar | 7 | 2 | 1 | – |
| 9. Sangatta Utara | 28 | 16 | 2 | 6 |
| 10. Bengalon | 23 | 7 | 1 | 3 |
| 11. Teluk Pandan | 6 | 3 | 1 | 1 |
| 12. Sangatta Selatan | 14 | 5 | 1 | 2 |
| 13. Rantau Pulung | 9 | 3 | 1 | 1 |
| 14. Sangkulirang | 21 | 5 | 1 | 4 |
| 15. Kaliorang | 10 | 4 | 1 | 1 |
| 16. Sandaran | 12 | 5 | 1 | – |
| 17. Kaubun | 9 | 5 | 1 | – |
| 18. Karang | 8 | 4 | 1 | 1 |
| Kutai Timur | 224 | 87 | 22 | 25 |

Sumber/Source : Kementerian Pendidikan dan Kebudayaan, Sistem Data Pokok Pendidikan, data semester ganjil/Ministry of Educations and Culture, Basic Education Data System, odd semester

SUBDISTRICT COMPARISON

Tabel 10.4 Banyaknya Puskesmas, Pukesmas Pembantu dan Posyandu menurut Kecamatan di Kabupaten Kutai Timur, 2022
Number of Public Health Centres, by PHC Owned and Integrated Health Service Posts by Subdistrict in Kutai Timur Regency, 2022

| Kecamatan Subdistrict | Rumah Sakit Hospital | Puskesmas Public Health Center | Puskesmas Pembantu Owned PHC | Posyandu Integrated Health Service Posts |
|--------------------------|----------------------------|--------------------------------------|------------------------------------|--|
| (1) | (2) | (3) | (4) | (5) |
| 1. Muara Ancalong | – | 1 | 6 | 17 |
| 2. Busang | – | 1 | 3 | 6 |
| 3. Long Mesangat | – | 1 | 7 | 8 |
| 4. Muara Wahau | – | 2 | 6 | 22 |
| 5. Telen | – | 1 | 6 | 14 |
| 6. Kongbeng | – | 1 | 7 | 9 |
| 7. Muara Bengkal | – | 1 | 5 | 13 |
| 8. Batu Ampar | – | 1 | 7 | 10 |
| 9. Sangatta Utara | 6 | 2 | 1 | 57 |
| 10. Bengalon | 1 | 2 | 5 | 26 |
| 11. Teluk Pandan | – | – | 6 | 19 |
| 12. Sangatta Selatan | – | 1 | 3 | 24 |
| 13. Rantau Pulung | – | 2 | 7 | 11 |
| 14. Sangkulirang | 1 | 1 | 15 | 19 |
| 15. Kaliorang | – | – | 5 | 8 |
| 16. Sandaran | – | 1 | 8 | 10 |
| 17. Kaubun | – | 1 | 7 | 13 |
| 18. Karanganyan | – | 1 | 6 | 15 |
| Kutai Timur | 8 | 20 | 110 | 301 |

Sumber/Source : BPS, Pendataan Potensi Desa (Podes)/BPS-Statistics Indonesia, Village Potential Data Collecting

DATA

MENCERDASKAN BANGSA
— Enlighten The Nation —



**BADAN PUSAT STATISTIK
KABUPATEN KUTAI TIMUR**
BPS - Statistics of Kutai Timur Regency
Jl. A.W. Syahrini, Kawasan Perkantoran Bukit Pelangi
Sanggata Utara, Kutai Timur, 75611
Telp. 0549-23223 Email : bps6404@bps.go.id
Website : <https://kutimkab.bps.go.id>