


KECAMATAN WAY LIMA DALAM ANGKA

Way Lima Subdistrict in Figure

2023



**BADAN PUSAT STATISTIK
KABUPATEN PESAWARAN**

BPS-Statistics Pesawaran Regency



KECAMATAN WAY LIMA DALAM ANGKA

Way Lima Subdistrict in Figure

2023



KECAMATAN WAY LIMA DALAM ANGKA
Way Lima Subdistrict in Figures
2023

ISSN: –

No. Publikasi/Publication Number: 18090.2316

Katalog /Catalog: 1102001.1809040

Ukuran Buku/Book Size: 14,8 cm x 21 cm

Jumlah Halaman/Number of Pages : xxii + 54 hal/pages

Naskah/Manuscript:

BPS Kabupaten Pesawaran/BPS-Statistics Pesawaran Regency

Penyunting/Editor:

BPS Kabupaten Pesawaran/BPS-Statistics Pesawaran Regency

Gambar Kover/Cover Design:

Seksi Integrasi Pengolahan dan Diseminasi Statistik

Section of Integration Processing and Statistics Dissemination

Ilustrasi Kover/Cover Illustration:

BPS Kabupaten Pesawaran/BPS-Statistics Pesawaran Regency

Diterbitkan oleh/Published by:

©BPS Kabupaten Pesawaran/BPS-Statistics of Pesawaran Regency

Dicetak oleh/Printed by:

BPS Kabupaten Pesawaran/BPS-Statistics Pesawaran Regency

Dilarang mengumumkan, mendistribusikan, mengomunikasikan, dan/atau menggandakan sebagian atau seluruh isi buku ini untuk tujuan komersil tanpa izin tertulis dari Badan Pusat Statistik.

Prohibited to announce, distribute, communicate, and/or copy part or all of this book for commercial purpose without permission from BPS-Statistics Indonesia.

TIM PENYUSUN/TEAM MEMBERS

Pengarah/Director

Ir. Sugiarto

Penanggung Jawab/Persons in Charge

Rizqa Fithriani, SST., M.Si.

Penyunting/Editors

Ana Destriana, S.Si.

Pengolah Data dan Penulis Naskah/Data Processing and Authors

Aisyah Salsabila, S.Tr.Stat.

Yoga Cahya Putra, S.Tr.Stat.

Sopa Maulidia, A.Md. Stat.

Guruh Dewa Prataba, A.Md. Stat.

Penata Letak/Layout Designers

Aisyah Salsabila, S.Tr.Stat.

Yoga Cahya Putra, S.Tr.Stat.

Sopa Maulidia, A.Md. Stat.

Guruh Dewa Prataba, A.Md. Stat.

Infografik/Infographic

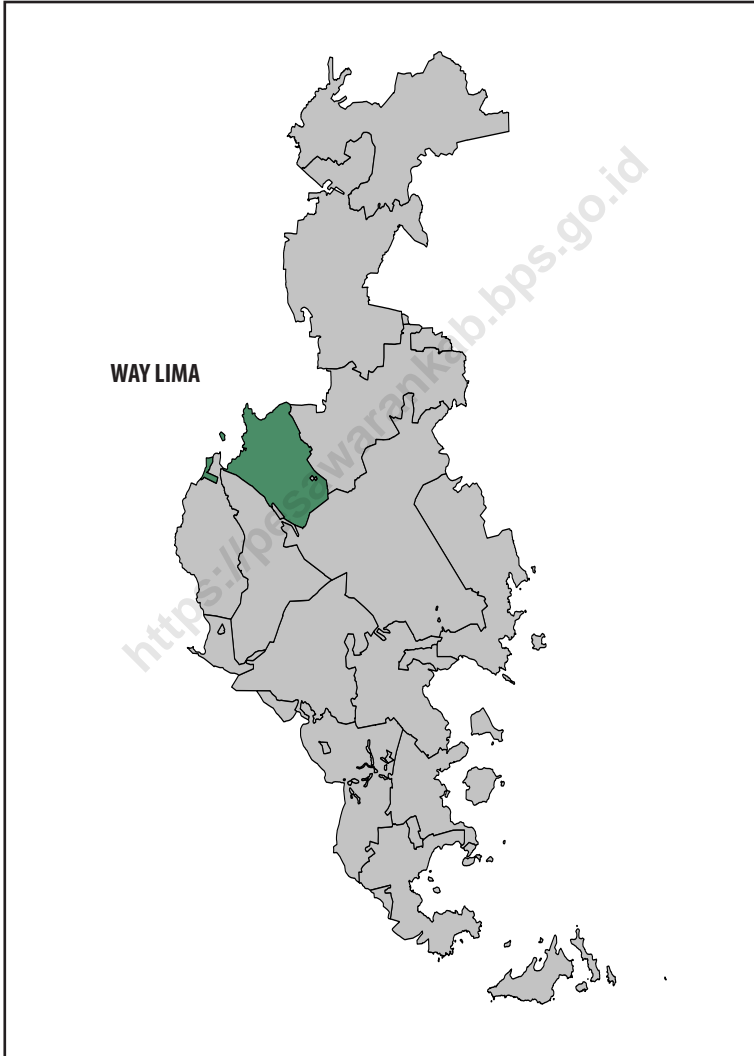
Yoga Cahya Putra, S.Tr.Stat.

Guruh Dewa Prataba, A.Md. Stat.

KONTRIBUTOR DATA/DATA CONTRIBUTOR

1. Badan Pusat Statistik/ *BPS-Statistics Indonesia*
2. Bagian Tata Pemerintahan Kabupaten Pesawaran/ *Regional Government of Pesawaran Regency*
3. Dinas Kependudukan dan Pencatatan Sipil Kabupaten Pesawaran/ *Population and Civil Registration Agency of Pesawaran Regency*
4. Kementerian Pendidikan, Kebudayaan, Riset, dan Teknologi/ *Ministry of Education, Culture, Research, and Technology*
5. Kementerian Agama/ *Ministry of Religious Affairs*
6. Dinas Pertanian dan Tanaman Pangan Kabupaten Pesawaran/ *Agriculture and Food Crops Agency of Pesawaran Regency*
7. Dinas Perkebunan dan Peternakan Kabupaten Pesawaran/ *Estate and Livestock Agency of Pesawaran Regency*

PETA WILAYAH KECAMATAN WAY LIMA
Map of WAY LIMA Subdistrict





KATA PENGANTAR

Kecamatan Way Lima Dalam Angka 2023 merupakan publikasi tahunan yang diterbitkan oleh BPS Kabupaten Pesawaran. Disadari bahwa publikasi ini belum sepenuhnya memenuhi harapan pihak pemakai data khususnya para perencana, namun diharapkan dapat membantu melengkapi penyusunan rencana pembangunan di Kabupaten Pesawaran, khususnya di Kecamatan Way Lima.

Publikasi ini dapat terwujud berkat kerja sama dan bantuan dari berbagai pihak baik instansi pemerintah maupun swasta. Kepada semua pihak yang telah memberikan bantuan disampaikan penghargaan dan terima kasih yang sebesar-besarnya.

Walaupun publikasi ini telah disiapkan sebaik-baiknya, namun disadari masih ada kekurangan dan kesalahan yang terjadi. Untuk perbaikan publikasi ini, tanggapan dan saran yang bersifat konstruktif dari para pemakai sangat diharapkan.

Gedong Tataan, September 2023
Kepala Badan Pusat Statistik
Kabupaten Pesawaran

Ir Sugiarto



PREFACE

Way Lima Subdistrict in Figures 2023 is an annual publication written by BPS-Statistics of Pesawaran Regency. Honestly, this publication has not perfect yet and has not filled the user's hope, especially for the planners yet, but hopefully it can help to equip compilation of development planning in Pesawaran Regency, especially in WAY LIMA Subdistrict.

This comprehensive publication has been made possible with the assistance and contribution from several governmental institutions and private organizations. To all parties who have been involved in the preparation of this publication, I would like to express my sincerest appreciation and gratitude.

Comments and constructive suggestions for the improvement of this publication are always welcome.

*Gedong Tataan, September 2023
Chief Statistician of
Pesawaran Regency*

Ir. Sugiarto

DAFTAR ISI / CONTENTS

	Halaman <i>Page</i>
Kata Pengantar/ <i>Preface</i>	ix
Daftar Isi/ <i>Contents</i>	xi
Daftar Tabel/ <i>List of Tables</i>	ix
Daftar Gambar/ <i>List of Figures</i>	xvii
1. Geografi/ <i>Geography</i>	1
2. Pemerintahan/ <i>Government</i>	7
3. Penduduk/ <i>Population</i>	13
4. Sosial dan Kesejahteraan Rakyat/ <i>Social and Welfare</i>	19
5. Pertanian,Perkebunan, dan Peternakan/ <i>Agriculture, Forestry, and Livestock</i>	29

DAFTAR TABEL/LIST OF TABLES

	Halaman Page
1. GEOGRAFI/GEOGRAPHY	
1.1 Luas Daerah menurut Desa di Kecamatan Way Lima, 2022 <i>Total Area by Village in Way Lima Subdistrict, 2022</i>	4
1.2 Jarak ke Ibukota Kecamatan, dan Ibukota Kabupaten menurut Desa di Kecamatan Way Lima (km), 2022 <i>Distance to Subdistrict Capital, and Regency Capital by Villages in Way Lima Subdistrict (km), 2022</i>	5
2. PEMERINTAHAN/GOVERNMENT	
2.1 WILAYAH ADMINISTRATIF/ADMINISTRATIVE AREA	
2.1.1 Jumlah Dusun, dan Jumlah Rukun Tetangga (RT) menurut Desa di Kecamatan Way Lima, 2022 <i>Number of Hamlet, and Number of Neighbourhood Association by Villages in Way Lima Subdistrict, 2022</i>	10
2.2 SUMBER DAYA MANUSIA/HUMAN RESOURCE	
2.2.1 Jumlah Aparat Pemerintahan Desa menurut Desa di Kecamatan Way Lima, 2022 <i>Number of Village Government Officials by Villages in Way Lima Subdistrict, 2022</i>	11
3. PENDUDUK/POPULATION	
3.1 Penduduk, Distribusi Persentase Penduduk, Kepadatan Penduduk, dan Rasio Jenis Kelamin menurut Desa di Kecamatan Way Lima, 2022 <i>Population, Percentage Distribution of Population, Population Density, and Sex Ratio, by Village in Way Lima Subdistrict, 2022</i>	16
4. SOSIAL DAN KESEJAHTERAAN/SOCIAL AND WELFARE	
4.1 PENDIDIKAN/EDUCATION	
4.1.1 Jumlah Sekolah menurut Tingkat Pendidikan di Kecamatan Way Lima, 2021/2022 dan 2022/2023 <i>Number of Schools by Educational Level in Way Lima Subdistrict,</i>	

	Halaman Page
2021/2022 and 2022/2023.....	23
4.1.2 Jumlah Guru menurut Tingkat Pendidikan di Kecamatan Way Lima, 2021/2022 dan 2022/2023 <i>Number of Teachers by Educational Level in Way Lima Subdistrict, 2021/2022 and 2022/2023.....</i>	24
4.1.3 Jumlah Murid menurut Tingkat Pendidikan di Kecamatan Way Lima, 2021/2022 dan 2022/2023 <i>Number of Pupils by Educational Level in Way Lima Subdistrict, 2021/2022 and 2022/2023.....</i>	25
4.2 KESEHATAN/HEALTH	
4.2.1 Banyaknya Desa yang Memiliki Sarana Kesehatan menurut Jenisnya di Kecamatan Way Lima 2020-2022 <i>Number of Villages That Have Health Facilities by Type in Way Lima Subdistrict 2020-2022</i>	26
4.2.2 Banyaknya Warga Penderita Kekurangan Gizi menurut Desa di Kecamatan Way Lima, 2020-2022 <i>Number of People with Malnutrition by Village in Way Lima Subdistrict, 2020-2022</i>	27
4.3 AGAMA DAN SOSIAL LAINNYA/ RELIGION AND OTHER SOCIAL AFFAIRS	
4.3.1 Jumlah Tempat Peribadatan menurut Desa di Kecamatan Way Lima, 2022 <i>Number of Places of Worship by Village in Way Lima Subdistrict, 2022...</i>	28
5. PERTANIAN, PERKEBUNAN, DAN PETERNAKAN/ AGRICULTURE, ESTATE, AND LIVESTOCK	
PERTANIAN, PERKEBUNAN, & PETERNAKAN AGRICULTURE, ESTATE, & LIVESTOCK	
5.1 LUAS LAHAN/LAND AREA	
5.1.1 Luas Lahan menurut Desa dan Jenis Penggunaan Lahan di Kecamatan Way Lima (ha), 2022 <i>Land Area by Village and Type of Land Use in Way Lima Subdistrict (ha), 2022</i>	33

5.1.2	Luas Lahan Pertanian Sawah menurut Desa dan Jenis Pengairan di Kecamatan Way Lima (ha), 2022 <i>Wetland Area by Village and Type of Irrigation in Way Lima Subdistrict (ha), 2022</i>	34
5.1.3	Luas Lahan Pertanian Non Sawah menurut Desa dan Jenis Penggunaan Lahan di Kecamatan Way Lima (ha), 2022 <i>Non-Wetland Area by Village and Type of Land Use in Way Lima Subdistrict (ha), 2022</i>	35
5.2	TANAMAN PANGAN/FOOD CROPS	
5.2.1	Luas Panen (ha) dan Produksi Tanaman Pangan (ton) menurut Desa dan Jenis Tanaman di Kecamatan Way Lima, 2022 <i>Harvested Area (ha) and Production (ton) of Food Crops by Village and Kind of Plant in Way Lima Subdistrict, 2022</i>	37
5.3	HORTIKULTURA/HORTICULTURE	
5.3.1	Luas Panen Tanaman Sayuran dan Buah–Buahan Semusim menurut Jenis Tanaman di Kecamatan Way Lima , 2019–2022 <i>Harvested Area of Seasonal Vegetables and Fruits by Kind of Plant in Way Lima Subdistrict, 2019–2022</i>	41
5.3.2	Produksi Tanaman Sayuran dan Buah–Buahan Semusim Menurut Jenis Tanaman di Kecamatan Way Lima, 2019–2022 <i>Production of Seasonal Vegetables and Fruits by Kind of Plant in Way Lima Subdistrict, 2019–2022</i>	42
5.3.3	Luas Panen Tanaman Biofarmaka menurut Jenis Tanaman di Kecamatan Way Lima, 2019–2022 <i>Harvested Area of Medicinal Plants by Kind of Plant in Way Lima Subdistrict, 2019–2022</i>	43
5.3.4	Produksi Tanaman Biofarmaka menurut Jenis Tanaman di Kecamatan Way Lima, 2019–2022 <i>Production of Medicinal Plants by Kind of Plant in Way Lima Subdistrict, 2019–2022</i>	44
5.3.5	Luas Panen Tanaman Hias menurut Jenis Tanaman di Kecamatan Way Lima, 2019–2022 <i>Harvested Area of Ornamental Plants by Kind of Plant in Way Lima Subdistrict, 2019–2022</i>	45

5.3.6	Produksi Tanaman Hias menurut Jenis Tanaman di Kecamatan Way Lima, 2019-2022 <i>Production of Ornamental Plants by Kind of Plant in Way Lima Subdistrict, 2019-2022</i>	46
5.3.7	Produksi Buah–Buahan dan Sayuran Tahunan menurut Jenis Tanaman di Kecamatan Way Lima, 2019–2022 <i>Production of Annual Fruits and Vegetables by Kind of Plant in Way Lima Subdistrict, 2019–2022</i>	47
5.4	PERKEBUNAN/ESTATE	
5.4.1	Luas Panen (ha) dan Produksi (ton) Tanaman Perkebunan menurut Jenis Tanaman di Kecamatan Way Lima, 2022 <i>Harvest Area (ha) and Production (ton) of Estate Crops by Kind of Plant in Way Lima Subdistrict, 2022</i>	48
5.5	PETERNAKAN/LIVESTOCK	
5.5.1	Populasi Ternak menurut Jenis Ternak dan Desa di Kecamatan Way Lima, 2022 <i>Livestock Population by Kind of Livestock and Villages in Way Lima Subdistrict, 2022</i>	51
5.5.2	Populasi Unggas menurut Jenis Unggas dan Desa di Kecamatan Way Lima, 2022 <i>Poultry Population by Kind of Poultry and Villages in Way Lima Subdistrict, 2022</i>	52
5.5.3	Jumlah Pemotongan Ternak/Unggas Tercatat menurut Jenis Ternak/Unggas di Kecamatan Way Lima, 2022 <i>Number of Slaughters of Livestock/Poultry Recorded by Kind of Livestock/Poultry in Way Lima Subdistrict, 2022</i>	53
5.5.4	Produksi Daging dan Telur menurut Jenis Ternak/ Unggas di Kecamatan Way Lima (kg), 2022 <i>Flesh and Egg Production by Kind of Livestock/Poultry in Way Lima Subdistrict (kg), 2022</i>	54

DAFTAR GAMBAR/LIST OF FIGURES

	Halaman Page
1.1 Persentase Luas Daerah Terhadap Luas Kabupaten menurut Desa di Kecamatan Way Lima, 2022 <i>Percentage of Area To Subdistrict Area by Village in Way Lima Subdistrict, 2022</i>	3
2.1 Jumlah Dusun dan Jumlah Rukun Tetangga (RT) menurut Desa di Kecamatan Way Lima, 2022 <i>Number of Hamlet and Number of Neighbourhood Association by Villages in Way Lima Subdistrict, 2022</i>	9
3.1 Jumlah Penduduk menurut Desa di Kecamatan Way Lima, 2022 <i>Population by Village in Way Lima Subdistrict, 2022</i>	15
4.1 Jumlah Sekolah menurut Tingkat Pendidikan di Kecamatan Way Lima, 2022/2023 <i>Number of Schools by Educational Level in Way Lima Subdistrict, 2022/2023</i>	21
4.2 Banyaknya Desa yang Memiliki Sarana Kesehatan menurut Jenisnya di Kecamatan Way Lima, 2022 <i>Number of Villages That Have Health Facilities by Type in Way Lima Subdistrict, 2022</i>	22
5.1 Lima Komoditas Tanaman Sayuran dan Buah–Buahan Semusim dengan Jumlah Produksi Terbesar di Kecamatan Way Lima, 2022 <i>Five Commodities of Seasonal Vegetables and Fruits with The Largest Production in Way Lima Subdistrict, 2022</i>	31
5.2 Lima Komoditas Tanaman Sayuran dan Buah–Buahan Tahunan dengan Jumlah Produksi Terbesar di Kecamatan Way Lima, 2022 <i>Five Commodities of Annual Vegetables and Fruits with The Largest Production in Way Lima Subdistrict, 2019-2022</i>	32

PENJELASAN UMUM/EXPLANATORY NOTES

Tanda-tanda, satuan-satuan, dan lain-lainnya yang digunakan dalam publikasi ini adalah sebagai berikut:

Symbols, measurement units, and acronyms which are used in this publication, are as follows:

1. TANDA-TANDA/SYMBOLS

Data tidak tersedia/Data not available	: ...
Tidak ada atau nol /Null or zero	: -
Data dapat diabaikan/Data negligible	: 0
Tanda decimal/Decimal point	: ,
Data tidak dapat ditampilkan/Not applicable	: NA
Angka estimasi/Estimated figures	: e
Angka diperbaiki/Revised figures	: r
Angka sementara/Preliminary figures	: x
Angka sangat sementara/Very preliminary figures	: xx
Angka sangat sangat sementara/Very very preliminary figures	: xxx

2. SATUAN/UNITS

barel/barrel	: 158,99 liter/litres = 1/6,2898 m ³
hektar (ha)/hectare (ha)	: 10 000 m ²
kilometer (km)/kilometres (km)	: 1 000 meter/meters (m)
knot/knot	: 1,8523 km/jam (km/hour)
kuintal/quintal	: 100 kg
KWh	: 1 000 Watt hour
MWh	: 1 000 KWh
liter (untuk beras)/litre (for rice)	: 0,80 kg
MMSCF	: 1/35,3 m ³
metrik ton (m.ton)/metric ton (m. ton)	: 0,98421 long ton = 1 000 kg
ons/ounce	: 28,31 gram/grams
ton	: 1 000 kg

Satuan lain: buah, dus, butir, helai/lembar, kaleng, batang, pulsa, ton kilometer (ton-km), jam, menit, persen (%).

Other units: unit, pack, pieces, sheet, tin, pulse, ton-kilometres(ton-km), hour, minute, percent (%).

Perbedaan angka di belakang koma disebabkan oleh pembulatan angka.

The difference in decimal numbers is caused by rounding.

DAFTAR SINGKATAN/ LIST OF ABBREVIATIONS

SI	: Stasiun Iklim
SIMPK	: Stasiun Meteorologi Pertanian Khusus
t.t	: Tempat tidur
BCG	: Bacillus Calmette Guerin
DPT	: Difteri, Pertusis, Tetanus
TT	: Tetanus Toxoid
IOT	: Industri Obat Tradisional/ <i>Traditional Medicine Industry</i>
IKOT	: Industri Kecil Obat Tradisional/ <i>Traditional Medicine Small</i>
Alkes	: Alat kesehatan/ <i>Health Kits</i>
PKRT	: Perbekalan Kesehatan Rumah tangga/ <i>Household Health Logistics</i>
Kompl	: Komplemen/ <i>Complement</i>
IRTP	: Industri Pangan Produksi Rumah Tangga/ <i>Foods Home Industry</i>
PBF	: Pedagang Besar Farmasi/ <i>Pharmacy Whole-seller</i>
GFK	: Gudang Farmasi Kab/Kota/Regency/ <i>Municipality Pharmacy Warehouse</i>
RB	: Rumah Bersalin/ <i>Delivery House</i>
Pustu	: Puskesmas pembantu/ <i>Auxiliary Public Health Center</i>
BP	: Balai Pengobatan/ <i>Polyclinic</i>
TPS	: Tempat Pembuangan Sementara / <i>landfill</i>
Jamkesmas	: Jaminan kesehatan masyarakat miskin/ <i>Poor public health insurance</i>
PJKMU	: Program Jaminan Kesehatan Masyarakat Umum
SIUP	: Surat Ijin Usaha Perdagangan/ <i>Trading Permission Letter</i>
TDP	: Tanda Daftar Perusahaan/ <i>Company Registration Identity</i>
API	: Angka Pengenal Importir/ <i>Importer's Identity Number</i>

01

GEOGRAFI GEOGRAPHY



GPS MARKERS



CARTOGRAPHY



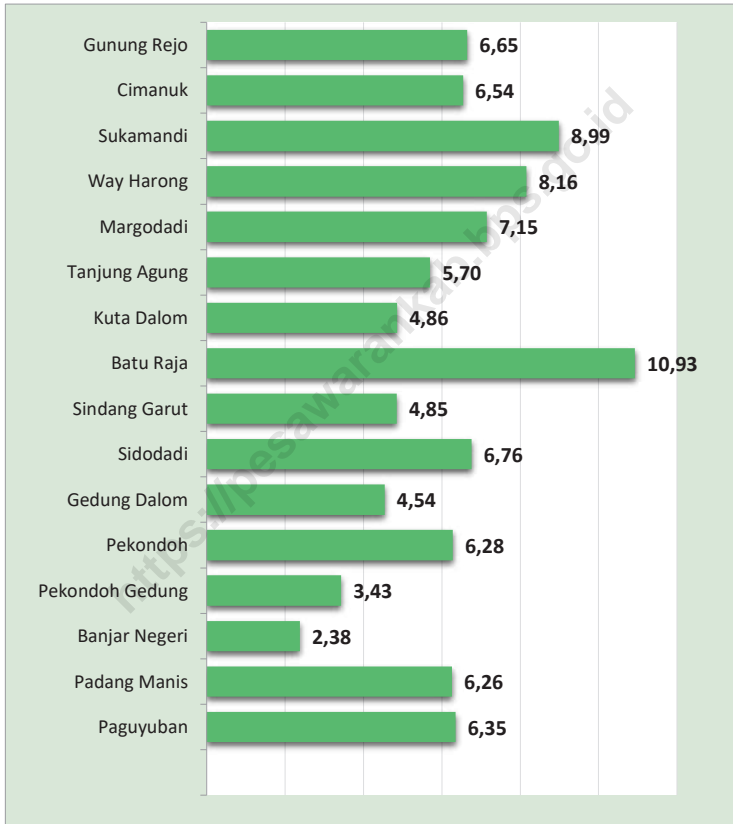
NAVIGATION



LOCATION

Gambar 1.1
Figures

Persentase Luas Daerah Terhadap Luas Kecamatan
Percentage of Area To Subdistrict Area by Village in Way
Lima Subdistrict, 2022



Sumber/Source: Bagian Tata Pemerintahan Setdakab. Pesawaran/Regional Government of Pesawaran Regency

Tabel
Table 1.1**Luas Daerah menurut Desa di Kecamatan Way Lima, 2022**
Total Area by Village in Way Lima Subdistrict, 2022

Kelurahan/Desa Kelurahan/Village	Luas Total Area (km²/sq.km)	Persentase terhadap Luas Kecamatan Percentage to Subdistrict Area
(1)	(2)	(3)
1. Gunung Rejo	6,65	6,66
2. Cimanuk	6,54	6,55
3. Sukamandi	8,99	9,01
4. Way Harong	8,16	8,17
5. Margodadi	7,15	7,16
6. Tanjung Agung	5,70	5,71
7. Kuta Dalam	4,86	4,87
8. Batu Raja	10,93	10,95
9. Sindang Garut	4,85	4,86
10. Sidodadi	6,76	6,77
11. Gedung Dalam	4,54	4,55
12. Pekondoh	6,28	6,29
13. Pekondoh Gedung	3,43	3,44
14. Banjar Negeri	2,38	2,38
15. Padang Manis	6,26	6,27
16. Paguyuban	6,35	6,36
Kecamatan Way Lima	99,83	100,00

Sumber/Source: Bagian Tata Pemerintahan Setdakab. Pesawaran/Regional Government of Pesawaran Regency

Tabel
Table 1.2

Jarak ke Ibukota Kecamatan, dan Ibukota Kabupaten menurut Desa di Kecamatan Way Lima (km), 2022
Distance to Subdistrict Capital, and Regency Capital by Villages in Way Lima Subdistrict (km), 2022

Desa/Village	Jarak ke Ibukota Kecamatan <i>Distance to Subdistrict Capital</i>	Jarak ke Ibukota Kabupaten <i>Distance to Regency Capital</i>
(1)	(2)	(3)
1. Gunung Rejo	7,7	11
2. Cimanuk	7,5	10
3. Sukamandi	7	12
4. Way Harong	6,2	9
5. Margodadi	12	16
6. Tanjung Agung	5,5	7,6
7. Kuta Dalam	4,1	6,7
8. Batu Raja	0,1	9,9
9. Sindang Garut	1,8	11
10. Sidodadi	5,2	5,6
11. Gedung Dalam	3,2	6,2
12. Pekondoh	4,1	6
13. Pekondoh Gedung	5,6	5,6
14. Banjar Negeri	5	5,4
15. Padang Manis	5,3	4,3
16. Paguyuban	5,2	8,8

Sumber/Source: Bagian Tata Pemerintahan Setdakab. Pesawaran/*Regional Government of Pesawaran Regency*

02

PEMERINTAHAN GOVERNMENT


PUBLIC ACTIVITIES



GOVERNANCE

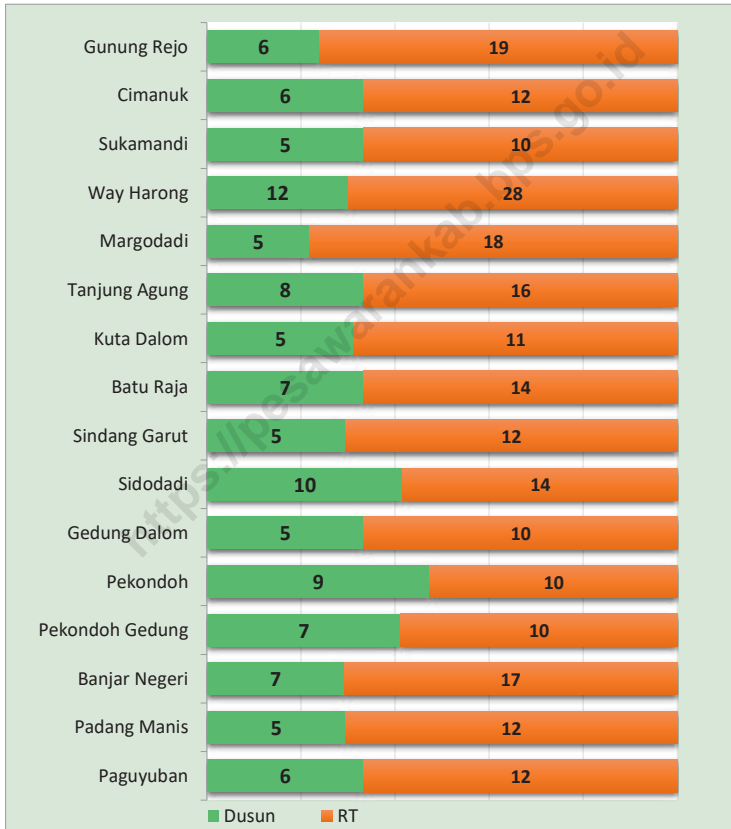


ADMINISTRATION



Gambar 2.1
Figures

**Jumlah Dusun dan Jumlah Rukun Tetangga (RT)
menurut Desa di Kecamatan Way Lima, 2022**
*Number of Hamlet and Number of Neighbourhood
Association by Villages in Way Lima Subdistrict, 2022*



Sumber/Source: Dinas Pemberdayaan Masyarakat dan Desa Kabupaten Pesawaran
Community and Village Empowerment Agency of Pesawaran Regency

2.1 WILAYAH ADMINISTRATIF ADMINISTRATIVE AREA

Tabel 2.1.1 Jumlah Dusun, dan Jumlah Rukun Tetangga (RT) menurut Desa di Kecamatan Way Lima, 2022
Table 2.1.1 Number of Hamlet, and Number of Neighbourhood Association by Villages in Way Lima Subdistrict, 2022

Desa/Village	Jumlah Dusun Number of Hamlet	Jumlah RT Number of Neighbourhood Association
(1)	(3)	(4)
1. Gunung Rejo	6	19
2. Cimanuk	6	12
3. Sukamandi	5	10
4. Way Harong	12	28
5. Margodadi	5	18
6. Tanjung Agung	8	16
7. Kuta Dalam	5	11
8. Batu Raja	7	14
9. Sindang Garut	5	12
10. Sidodadi	10	14
11. Gedung Dalam	5	10
12. Pekondoh	9	10
13. Pekondoh Gedung	7	10
14. Banjar Negeri	7	17
15. Padang Manis	5	12
16. Paguyuban	6	12
Kecamatan Way Lima	108	225

Sumber/Source: Dinas Pemberdayaan Masyarakat dan Desa Kabupaten Pesawaran
Community and Village Empowerment Agency of Pesawaran Regency

2.2 SUMBER DAYA MANUSIA HUMAN RESOURCES

Tabel 2.2.1 Jumlah Aparat Pemerintahan Desa menurut Desa di Kecamatan Way Lima, 2022
Number of Village Government Officials by Villages in Way Lima Subdistrict, 2022

Desa/Village	Sekretariat Desa (Sekdes, Kaur) Village Secretariat	Pelaksana Teknis (Kasi) Technical Executor	Pelaksana Kewilayahan (Kadus) Regional Executor
(1)	(2)	(3)	(4)
1. Gunung Rejo	4	3	6
2. Cimanuk	4	3	6
3. Sukamandi	4	3	5
4. Way Harong	4	3	12
5. Margodadi	4	3	5
6. Tanjung Agung	4	3	8
7. Kuta Dalam	4	3	5
8. Batu Raja	4	3	7
9. Sindang Garut	4	3	5
10. Sidodadi	4	3	10
11. Gedung Dalam	4	3	5
12. Pekondoh	4	3	9
13. Pekondoh Gedung	4	3	7
14. Banjar Negeri	4	3	7
15. Padang Manis	4	3	5
16. Paguyuban	4	3	6
Kecamatan Way Lima	64	48	108

Sumber/Source: Dinas Pemberdayaan Masyarakat dan Desa Kabupaten Pesawaran
Community and Village Empowerment Agency of Pesawaran Regency

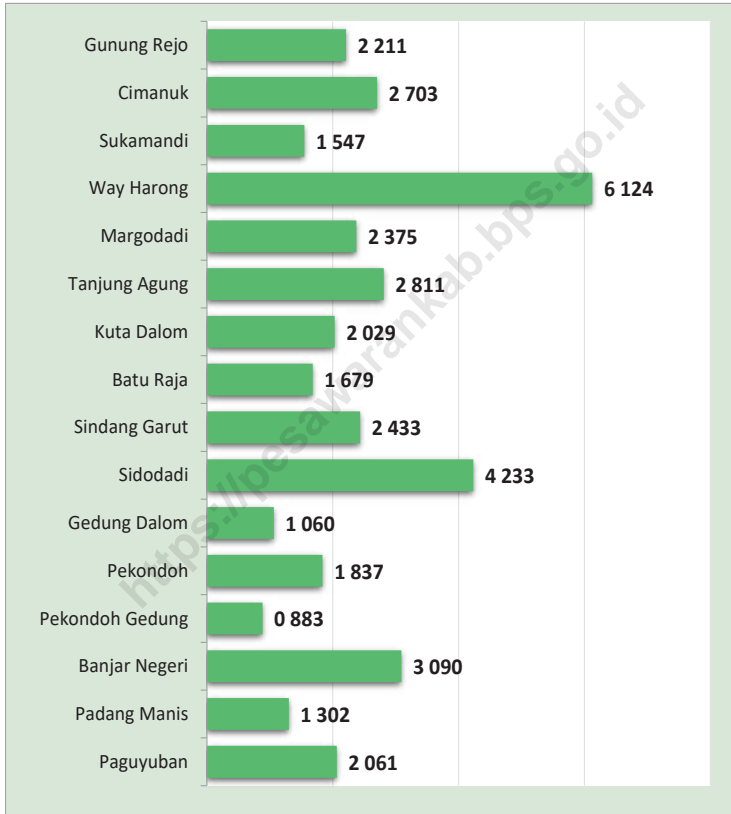
03

PENDUDUK POPULATION



Gambar 3.1
Figures

Jumlah Penduduk menurut Desa di Kecamatan Way Lima, 2022
Population by Village in Way Lima Subdistrict, 2022



Sumber/Source: Dinas Kependudukan dan Pencatatan Sipil Kabupaten Pesawaran
Population and Civil Registration Agency of Pesawaran Regency

Tabel
Table 3.1

Penduduk, Distribusi Persentase Penduduk, Kepadatan Penduduk, dan Rasio Jenis Kelamin menurut Desa di Kecamatan Way Lima, 2022
Population, Percentage Distribution of Population, Population Density, and Sex Ratio, by Village in Way Lima Subdistrict, 2022

Desa/Village	Penduduk (jiwa) Population (people)		
	Laki-laki Male	Perempuan Female	Jumlah Total
(1)	(2)	(3)	(4)
1. Gunung Rejo	1 130	1 081	2 211
2. Cimanuk	1 354	1 349	2 703
3. Sukamandi	795	752	1 547
4. Way Harong	3 132	2 992	6 124
5. Margodadi	1 222	1 153	2 375
6. Tanjung Agung	1 411	1 400	2 811
7. Kuta Dalam	1 037	992	2 029
8. Batu Raja	861	818	1 679
9. Sindang Garut	1 263	1 170	2 433
10. Sidodadi	2 186	2 047	4 233
11. Gedung Dalam	545	515	1 060
12. Pekondoh	911	926	1 837
13. Pekondoh Gedung	476	407	883
14. Banjar Negeri	1 569	1 521	3 090
15. Padang Manis	627	675	1 302
16. Paguyuban	1 060	1 001	2 061
Kecamatan Way Lima	19 579	18 799	38 378

Lanjutan Tabel/ *Continued Table 3.1*

Desa/Village	Distribusi Persentase Penduduk Percentage Distribution of Population	Kepadatan Penduduk per km² Population Density per sq.km	Rasio Jenis Kelamin Sex Ratio
(1)	(5)	(6)	(7)
1. Gunung Rejo	5,76	332,48	104,53
2. Cimanuk	7,04	413,30	100,37
3. Sukamandi	4,03	172,08	105,72
4. Way Harong	15,96	750,49	104,68
5. Margodadi	6,19	332,17	105,98
6. Tanjung Agung	7,32	493,16	100,79
7. Kuta Dalam	5,29	417,49	104,54
8. Batu Raja	4,37	153,61	105,26
9. Sindang Garut	6,34	501,65	107,95
10. Sidodadi	11,03	626,18	106,79
11. Gedung Dalam	2,76	233,48	105,83
12. Pekondoh	4,79	292,52	98,38
13. Pekondoh Gedung	2,30	257,43	116,95
14. Banjar Negeri	8,05	1 298,32	103,16
15. Padang Manis	3,39	207,99	92,89
16. Paguyuban	5,37	324,57	105,89
Kecamatan Way Lima	100,00	384,43	104,15

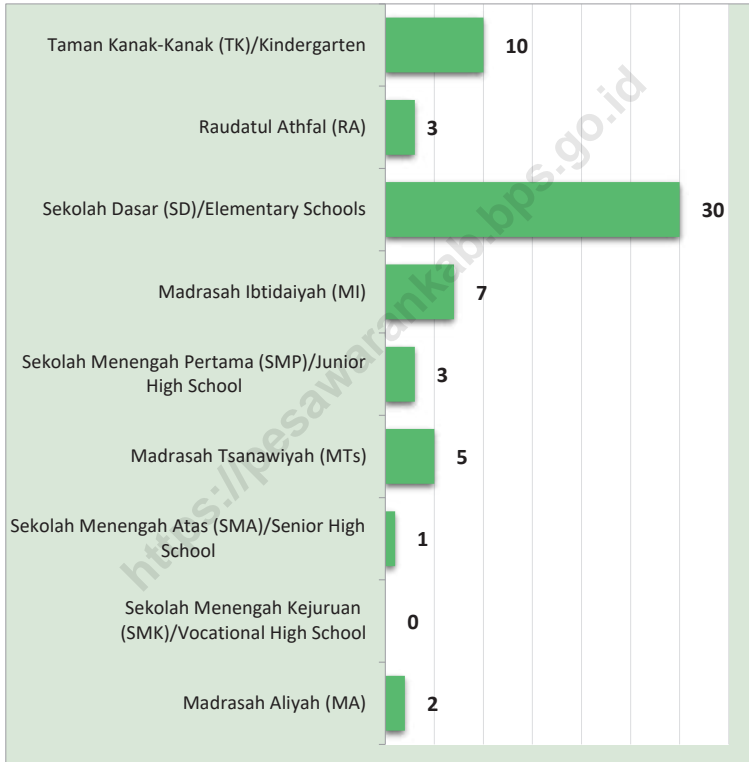
04

SOSIAL & SEJAHTERAAN RAKYAT SOCIAL & WELFARE



Gambar 4.1
Figures

**Jumlah Sekolah menurut Tingkat Pendidikan di
Kecamatan Way Lima, 2022/2023**
**Number of Schools by Educational Level in Way Lima
Subdistrict, 2022/2023**

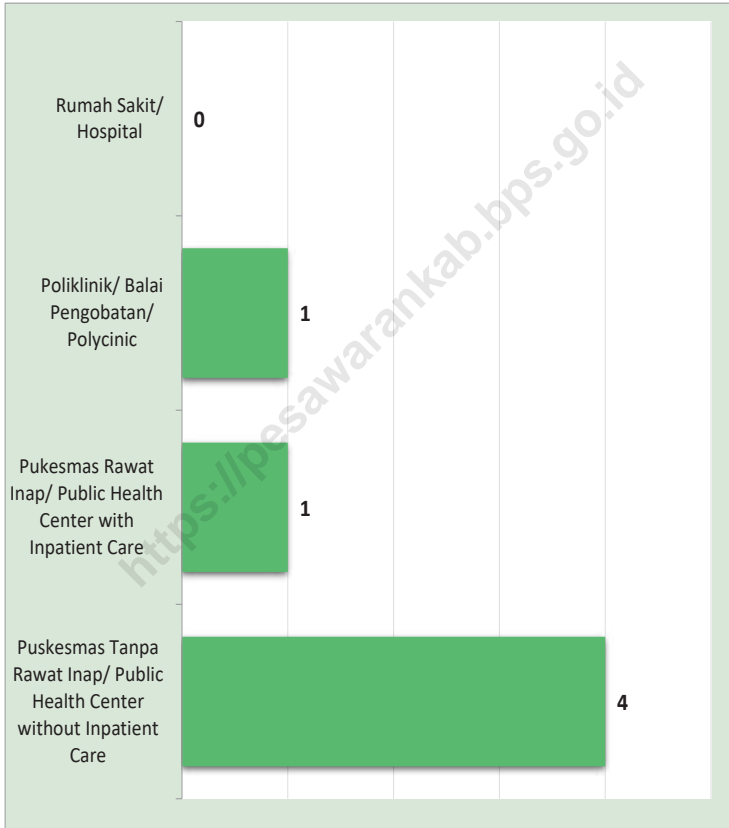


Sumber/Source: ¹ Kementerian Pendidikan, Kebudayaan, Riset, dan Teknologi, Sistem Data Pokok Pendidikan, data semester ganjil laporan sampai dengan 30 November 2022/Ministry of Education, Culture, Research, and Technology, Basic Education Data System, odd semester report data up to 30 November 2022

² Kementerian Agama, EMIS, data semester ganjil laporan sampai dengan 9 Februari 2023/Ministry of Religious Affairs, EMIS, odd semester report data up to 9 February 2023

Gambar 4.2
Figures

Banyaknya Desa yang Memiliki Sarana Kesehatan menurut Jenisnya di Kecamatan Way Lima, 2022
Number of Villages That Have Health Facilities by Type in Way Lima Subdistrict, 2022



Sumber/Source: Dinas Kesehatan Kabupaten Pesawaran/Health Agency of Pesawaran Regency

4.1 PENDIDIKAN EDUCATION

Tabel 4.1.1 Jumlah Sekolah menurut Tingkat Pendidikan di Kecamatan Way Lima, 2021/2022 dan 2022/2023
Number of Schools by Educational Level in Way Lima Subdistrict, 2021/2022 and 2022/2023

Tingkat Pendidikan Educational Level	Negeri/Public		Swasta/Private		Jumlah/Total	
	2021/2022	2022/2023	2021/2022	2022/2023	2021/2022	2022/2023
(1)	(2)	(3)	(4)	(5)	(6)	(7)
Taman Kanak-Kanak (TK) ¹ /Kindergarten ¹	–	–	10	10	10	10
Raudatul Athfal (RA) ²	–	–	3	3	3	3
Sekolah Dasar (SD) ¹ Elementary Schools ¹	35	30	–	–	35	30
Madrasah Ibtidaiyah (MI) ²	–	–	7	7	7	7
Sekolah Menengah Pertama (SMP) ¹ /Junior High Schools ¹	3	3	–	–	3	3
Madrasah Tsanawiyah (MTs) ²	1	1	4	4	5	5
Sekolah Menengah Atas (SMA) ¹ /Senior High Schools ¹	1	1	–	–	1	1
Sekolah Menengah Kejuruan (SMK) ¹ Vocational High Schools ¹	–	–	–	–	–	–
Madrasah Aliyah (MA) ²	–	–	2	2	2	2

Catatan/Note: Seluruh Raudatul Athfal (RA) berstatus swasta/All Raudatul Athfal (RA) are private

Sumber/Source: ¹ Kementerian Pendidikan, Kebudayaan, Riset, dan Teknologi, Sistem Data Pokok Pendidikan, data semester ganjil laporan sampai dengan 30 November 2022/Ministry of Education, Culture, Research, and Technology, Basic Education Data System, odd semester report data up to 30 November 2022

² Kementerian Agama, EMIS, data semester ganjil laporan sampai dengan 9 Februari 2023/Ministry of Religious Affairs, EMIS, odd semester report data up to 9 February 2023

Tabel 4.1.2 Jumlah Guru menurut Tingkat Pendidikan di Kecamatan Way Lima, 2021/2022 dan 2022/2023
Table Number of Teachers by Educational Level in Way Lima Subdistrict, 2021/2022 and 2022/2023

Tingkat Pendidikan Educational Level	Negeri/Public		Swasta/Private		Jumlah/Total	
	2021/2022	2022/2023	2021/2022	2022/2023	2021/2022	2022/2023
(1)	(2)	(3)	(4)	(5)	(6)	(7)
Taman Kanak-Kanak (TK) ¹ /Kindergarten ¹	–	–	43	44	43	44
Raudatul Athfal (RA) ²	–	–	18	17	18	17
Sekolah Dasar (SD) ¹ Elementary Schools ¹	320	312	–	–	320	312
Madrasah Ibtidaiyah (MI) ²	–	–	59	56	59	56
Sekolah Menengah Pertama (SMP) ¹ /Junior High Schools ¹	67	61	–	–	67	61
Madrasah Tsanawiyah (MTs) ²	40	48	46	43	86	91
Sekolah Menengah Atas (SMA) ¹ /Senior High Schools ¹	24	22	–	–	24	22
Sekolah Menengah Kejuruan (SMK) ¹ Vocational High Schools ¹	–	–	–	–	–	–
Madrasah Aliyah (MA) ²	–	–	32	35	32	35

Catatan/Note: Jumlah guru termasuk kepala sekolah dan guru/The total of teachers including headmaster and teacher.

Sumber/Source: ¹ Kementerian Pendidikan, Kebudayaan, Riset, dan Teknologi, Sistem Data Pokok Pendidikan, data semester ganjil laporan sampai dengan 30 November 2022/Ministry of Education, Culture, Research, and Technology, Basic Education Data System, odd semester report data up to 30 November 2022

² Kementerian Agama, EMIS, data semester ganjil laporan sampai dengan 9 Februari 2023/Ministry of Religious Affairs, EMIS, odd semester report data up to 9 February 2023

Tabel
Table 4.1.3

Jumlah Murid menurut Tingkat Pendidikan di Kecamatan Way Lima, 2021/2022 dan 2022/2023
Number of Pupils by Educational Level in Way Lima Subdistrict, 2021/2022 and 2022/2023

Tingkat Pendidikan Educational Level	Negeri/Public		Swasta/Private		Jumlah/Total	
	2021/2022	2022/2023	2021/2022	2022/2023	2021/2022	2022/2023
(1)	(2)	(3)	(4)	(5)	(6)	(7)
Taman Kanak-Kanak (TK) ¹ /Kindergarten ¹	–	–	358	383	358	383
Raudatul Athfal (RA) ²	–	–	139	156	139	156
Sekolah Dasar (SD) ¹ Elementary Schools ¹	3 484	3 398	–	–	3 484	3 398
Madrasah Ibtidaiyah (MI) ²	–	–	567	494	567	494
Sekolah Menengah Pertama (SMP) ¹ /Junior High Schools ¹	477	479	–	–	477	479
Madrasah Tsanawiyah (MTs) ²	657	690	400	501	1 057	1 191
Sekolah Menengah Atas (SMA) ¹ /Senior High Schools ¹	123	107	–	–	123	107
Sekolah Menengah Kejuruan (SMK) ¹ Vocational High Schools ¹	–	–	–	–	–	–
Madrasah Aliyah (MA) ²	–	–	408	449	408	449

Sumber/Source: ¹ Kementerian Pendidikan, Kebudayaan, Riset, dan Teknologi, Sistem Data Pokok Pendidikan, data semester ganjil laporan sampai dengan 30 November 2022/Ministry of Education, Culture, Research, and Technology, Basic Education Data System, odd semester report data up to 30 November 2022

² Kementerian Agama, EMIS, data semester ganjil laporan sampai dengan 9 Februari 2023/Ministry of Religious Affairs, EMIS, odd semester report data up to 9 February 2023

4.2 KESEHATAN HEALTH

Tabel 4.2.1 **Banyaknya Desa yang Memiliki Sarana Kesehatan menurut Jenisnya di Kecamatan Way Lima 2020-2022**
Number of Villages That Have Health Facilities by Type in Way Lima Subdistrict 2020-2022

Jenis Sarana Kesehatan <i>Type of Health Facilities</i>	2020	2021	2022
(1)	(2)	(3)	(4)
Rumah Sakit <i>Hospital</i>	–	–	–
Rumah Sakit Bersalin <i>Maternity Hospital</i>
Poliklinik/Balai Pengobatan <i>Polyclinic</i>	1	1	1
Puskesmas Rawat Inap <i>Public Health Center with Inpatient Care</i>
Puskesmas Tanpa Rawat Inap <i>Public Health Center without Inpatient Care</i>
Apotek <i>Pharmacy</i>

Sumber/Source: Dinas Kesehatan Kabupaten Pesawaran/Health Agency of Pesawaran Regency

Tabel
Table 4.2.2**Banyaknya Warga Penderita Kekurangan Gizi menurut
Desa di Kecamatan Way Lima, 2020-2022**
**Number of People with Malnutrition by Village in Way Lima
Subdistrict, 2020-2022**

Desa/Village	2020	2021	2022
(1)	(2)	(3)	(4)
1. Gunung Rejo
2. Cimanuk
3. Sukamandi
4. Way Harong
5. Margodadi
6. Tanjung Agung
7. Kuta Dalam
8. Batu Raja
9. Sindang Garut
10. Sidodadi
11. Gedung Dalam
12. Pekondoh
13. Pekondoh Gedung
14. Banjar Negeri
15. Padang Manis
16. Paguyuban
Kecamatan Way Lima	147	111	73

Sumber/Source: Dinas Kesehatan Kabupaten Pesawaran/Health Agency of Pesawaran Regency

4.3 AGAMA DAN SOSIAL LAINNYA RELIGION AND OTHER SOCIAL AFFAIRS

Tabel 4.3.1 Jumlah Tempat Peribadatan menurut Desa di Kecamatan
Table 4.3.1 Number of Places of Worship by Village in Way Lima
Subdistrict, 2022

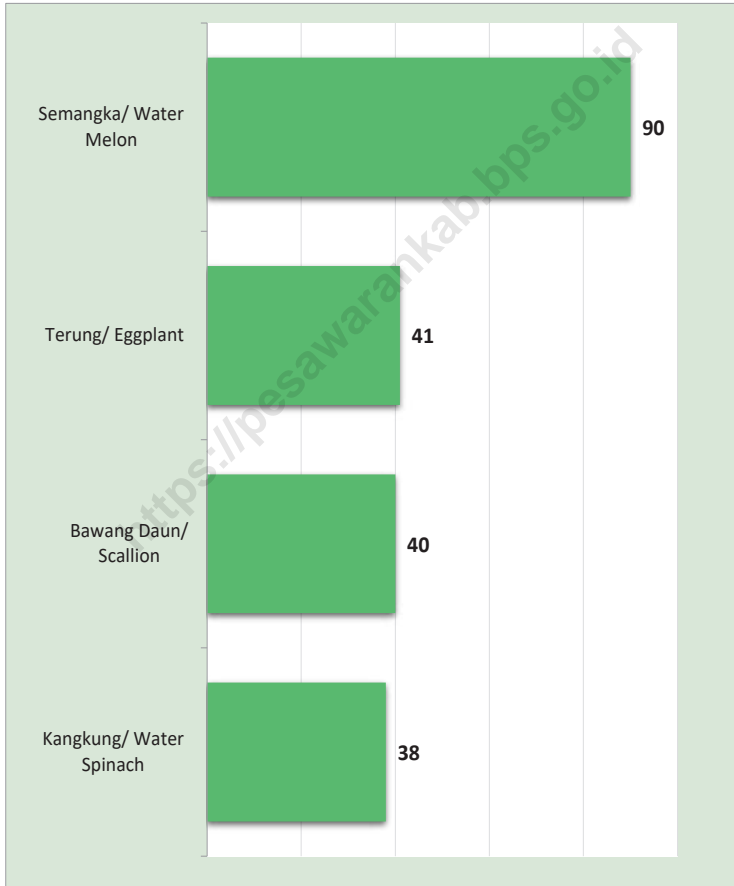
Desa/Village	Masjid	Mushola Pray Room	Gereja Church	Pura Temple	Vihara
(1)	(2)	(3)	(4)	(6)	(7)
1. Gunung Rejo	16	17	1	–	–
2. Cimanuk	10	–	–	–	–
3. Sukamandi	4	–	–	–	–
4. Way Harong	3	–	–	–	–
5. Margodadi	7	5	–	–	–
6. Tanjung Agung	2	–	–	–	–
7. Kuta Dalam	3	–	–	–	–
8. Batu Raja	6	–	2	–	–
9. Sindang Garut	8	–	–	–	–
10. Sidodadi	6	17	–	–	–
11. Gedung Dalam	4	6	–	–	–
12. Pekondoh	5	2	–	–	–
13. Pekondoh Gedung	10	–	1	–	–
14. Banjar Negeri	12	9	–	–	–
15. Padang Manis	4	3	–	–	–
16. Paguyuban	5	–	1	–	–
Kecamatan Way Lima	105	71	5	–	–

Sumber/Source: Kementerian Agama Kabupaten Pesawaran/Ministry of Religious Affair of Pesawaran Regency

05

PERTANIAN, PERKEBUNAN, & PETERNAKAN AGRICULTURE, ESTATE, & LIVESTOCK



Gambar 5.1
Figures**Lima Komoditas Tanaman Sayuran dan Buah–Buahan
Semusim dengan Jumlah Produksi Terbesar di
Kecamatan Way Lima, 2022**
*Five Commodities of Seasonal Vegetables and Fruits with
The Largest Production in Way Lima Subdistrict, 2022*

Sumber/Source: BPS, Statistik Pertanian Hortikultura SPH–SBS 2022

BPS–Statistics Indonesia, Agricultural Statistic for Horticulture SPH–SBS 2022

Gambar 5.2
Figures

Lima Komoditas Tanaman Sayuran dan Buah–Buahan Tahunan dengan Jumlah Produksi Terbesar di Kecamatan Way Lima (kw), 2022
Five Commodities of Annual Vegetables and Fruits with The Largest Production in Way Lima Subdistrict (qui), 2019–2022



Sumber/Source: BPS, Statistik Pertanian Hortikultura SPH–BST 2022

BPS–Statistics Indonesia, Agricultural Statistic for Horticulture SPH–BST 2022

5.1 LUAS LAHAN LAND AREA

Tabel 5.1.1 Luas Lahan menurut Desa dan Jenis Penggunaan Lahan di Kecamatan Way Lima (ha), 2022
Land Area by Village and Type of Land Use in Way Lima Subdistrict (ha), 2022

Desa/Village	Pertanian Sawah/ Wetland	Pertanian Non-Sawah/ Non-Wetland	Non-Pertanian/ Non-Agricultural	Jumlah/ Total
(1)	(2)	(3)	(4)	(5)
1. Gunung Rejo	169,00	336,50	159,50	665,00
2. Cimanuk	70,00	88,00	496,00	654,00
3. Sukamandi	44,00	102,00	753,00	899,00
4. Way Harong	63,00	352,00	401,00	816,00
5. Margodadi	4,00	551,16	159,84	715,00
6. Tanjung Agung	60,00	256,00	254,00	570,00
7. Kuta Dalam	63,00	206,00	217,00	486,00
8. Batu Raja	124,00	118,00	851,00	1 093,00
9. Sindang Garut	111,00	50,00	324,00	485,00
10. Sidodadi	117,00	357,00	202,00	676,00
11. Gedung Dalam	53,84	82,00	318,16	454,00
12. Pekondoh	84,25	85,00	458,75	628,00
13. Pekondoh Gedung	51,00	217,00	75,00	343,00
14. Banjar Negeri	116,00	116,50	5,50	238,00
15. Padang Manis	72,75	170,00	383,25	626,00
16. Paguyuban	86,00	323,00	226,00	635,00
Kecamatan Way Lima	1 288,84	3 410,16	5 284,00	9 983,00

Sumber/Source: Dinas Pertanian dan Tanaman Pangan Kabupaten Pesawaran
Agriculture and Food Crops Agency of Pesawaran Regency

Tabel
Table 5.1.2

Luas Lahan Pertanian Sawah menurut Desa dan Jenis Pengairan di Kecamatan Way Lima (ha), 2022
Wetland Area by Village and Type of Irrigation in Way Lima Subdistrict (ha), 2022

Desa/Village	Irigasi/Irrigation	Non Irigasi/ Non-Irrigation	Jumlah/ Total
(1)	(2)	(3)	(4)
1. Gunung Rejo	125,00	44,00	169,00
2. Cimanuk	58,00	12,00	70,00
3. Sukamandi	44,00		44,00
4. Way Harong	50,00	13,00	63,00
5. Margodadi	4,00	4,00
6. Tanjung Agung	60,00	60,00
7. Kuta Dalam	63,00	63,00
8. Batu Raja	98,00	26,00	124,00
9. Sindang Garut	75,00	36,00	111,00
10. Sidodadi	87,00	30,00	117,00
11. Gedung Dalam	53,84	...	53,84
12. Pekondoh	60,25	24,00	84,25
13. Pekondoh Gedung	37,00	14,00	51,00
14. Banjar Negeri	85,00	31,00	116,00
15. Padang Manis	72,75	...	72,75
16. Paguyuban	51,00	35,00	86,00
Kecamatan Way Lima	1 023,84	265,00	1 288,84

Sumber/Source: Dinas Pertanian dan Tanaman Pangan Kabupaten Pesawaran
Agriculture and Food Crops Agency of Pesawaran Regency

Tabel
Table 5.1.3**Luas Lahan Pertanian Non Sawah menurut Desa dan Jenis Penggunaan Lahan di Kecamatan Way Lima (ha), 2022**
Non-Wetland Area by Village and Type of Land Use in Way Lima Subdistrict (ha), 2022

<i>Desa/Village</i>	<i>Tegal/Kebun/ Garden</i>	<i>Ladang/Huma/ Field</i>	<i>Perkebunan/ Estates</i>	<i>Hutan Rakyat/ People Forest</i>
(1)	(2)	(3)	(4)	(5)
1. Gunung Rejo	256,50	–	66,00	7,00
2. Cimanuk	20,00	–	51,00	3,00
3. Sukamandi	20,00	–	61,00	6,00
4. Way Harong	275,00	–	52,00	5,00
5. Margodadi	449,16	–	68,00	15,00
6. Tanjung Agung	83,00	–	154,00	6,00
7. Kuta Dalam	78,00	–	112,00	8,00
8. Batu Raja	20,00	–	80,00	10,00
9. Sindang Garut	17,00	–	25,00	3,00
10. Sidodadi	229,00	–	117,00	5,00
11. Gedung Dalam	15,00	–	63,00	2,00
12. Pekondoh	20,00	–	56,00	4,00
13. Pekondoh Gedung	116,00	–	90,00	5,00
14. Banjar Negeri	68,50	–	27,00	9,00
15. Padang Manis	123,00	–	33,00	7,00
16. Paguyuban	273,00	–	45,00	2,00
Kecamatan Way Lima	2 063,16	–	1 100,00	97,00

Lanjutan Tabel/*Continued Table* 5.1.3

Desa/ <i>Village</i>	Padang Rumput/ <i>Grassland</i>	Hutan Negara/ <i>State Forest</i>	Sementara Tidak Diusahakan/ <i>Affording for a while</i>	Lainnya (Tambak, Kolam, Empang, dll)/ <i>Other (Dam, Dyke, etc.)</i>	Jumlah/ <i>Total</i>
(1)	(6)	(7)	(8)	(9)	(10)
1. Gunung Rejo	–	–	–	7,00	336,50
2. Cimanuk	–	–	–	14,00	88,00
3. Sukamandi	–	–	–	15,00	102,00
4. Way Harong	–	–	–	20,00	352,00
5. Margodadi	–	–	–	19,00	551,16
6. Tanjung Agung	–	–	–	13,00	256,00
7. Kuta Dalam	–	–	–	8,00	206,00
8. Batu Raja	–	–	–	8,00	118,00
9. Sindang Garut	–	–	–	5,00	50,00
10. Sidodadi	–	–	–	6,00	357,00
11. Gedung Dalam	–	–	–	2,00	82,00
12. Pekondoh	–	–	–	5,00	85,00
13. Pekondoh Gedung	–	–	–	6,00	217,00
14. Banjar Negeri	–	–	–	12,00	116,50
15. Padang Manis	–	–	–	7,00	170,00
16. Paguyuban	–	–	–	3,00	323,00
Kecamatan Way Lima	–	–	–	150,00	3 410,16

Sumber/*Source*: Dinas Pertanian dan Tanaman Pangan Kabupaten Pesawaran
Agriculture and Food Crops Agency of Pesawaran Regency

5.2 TANAMAN PANGAN FOOD CROPS

Tabel 5.2.1 Luas Panen (ha) dan Produksi Tanaman Pangan (ton) menurut Desa dan Jenis Tanaman di Kecamatan Way Lima, 2022
Harvested Area (ha) and Production (ton) of Food Crops by Village and Kind of Plant in Way Lima Subdistrict, 2022

Desa/Village	Padi Sawah/Paddy Wetland		Padi Ladang/Paddy Non– Wetland	
	Luas Panen/ Harvest Area	Produksi/ Production	Luas Panen/ Harvest Area	Produksi/ Production
(1)	(2)	(3)	(4)	(5)
1. Gunung Rejo	369,28	2 135,03	26,00	145,32
2. Cimanuk	167,24	966,91	31,00	173,26
3. Sukamandi	110,20	637,16	16,00	89,43
4. Way Harong	141,14	816,01	19,00	106,19
5. Margodadi	7,73	44,71	20,00	111,78
6. Tanjung Agung	155,64	899,84	17,00	95,01
7. Kuta Dalam	270,68	1 564,94	31,00	173,26
8. Batu Raja	162,41	938,97	30,00	167,67
9. Sindang Garut	193,34	1 117,82	31,00	173,26
10. Sidodadi	256,18	1 481,11	47,00	262,69
11. Gedung Dalam	116,97	676,28	26,00	145,32
12. Pekondoh	183,67	1 061,93	27,00	150,91
13. Pekondoh Gedung	98,60	570,09	15,00	83,84
14. Banjar Negeri	232,97	1 346,97	13,00	72,66
15. Padang Manis	140,17	810,42	30,00	167,67
16. Paguyuban	166,27	961,32	27,00	150,91
Kecamatan Way Lima	2 772,50	16 029,48	406,00	2 269,17

Lanjutan Tabel/*Continued Table 5.2.1*

Desa/Village	Jagung/Maize		Kedelai/Soybean	
	Luas Panen/ Harvest Area	Produksi/ Production	Luas Panen/ Harvest Area	Produksi/ Production
(1)	(6)	(7)	(8)	(9)
1. Gunung Rejo	89,00	491,28	–	–
2. Cimanuk	57,00	314,64	–	–
3. Sukamandi	36,00	198,72	–	–
4. Way Harong	29,00	160,08	–	–
5. Margodadi	6,00	33,12	–	–
6. Tanjung Agung	34,00	187,68	–	–
7. Kuta Dalam	73,00	402,96	–	–
8. Batu Raja	57,00	314,64	–	–
9. Sindang Garut	91,00	502,32	–	–
10. Sidodadi	137,00	756,24	–	–
11. Gedung Dalam	35,00	193,20	–	–
12. Pekondoh	67,00	369,84	–	–
13. Pekondoh Gedung	51,00	281,52	–	–
14. Banjar Negeri	70,00	386,40	–	–
15. Padang Manis	57,00	314,64	–	–
16. Paguyuban	67,00	369,84	–	–
Kecamatan Way Lima	956,00	5 277,12	–	–

Lanjutan Tabel/*Continued Table 5.2.1*

Desa/Village	Kacang Tanah/Peanut		Ubi Kayu/Cassava	
	Luas Panen/ Harvest Area	Produksi/ Production	Luas Panen/ Harvest Area	Produksi/ Production
(1)	(10)	(11)	(12)	(13)
1. Gunung Rejo	0,10	0,13	–	–
2. Cimanuk	–	–	–	–
3. Sukamandi	–	–	–	–
4. Way Harong	–	–	–	–
5. Margodadi	–	–	–	–
6. Tanjung Agung	–	–	–	–
7. Kuta Dalam	–	–	–	–
8. Batu Raja	–	–	–	–
9. Sindang Garut	0,20	0,25	–	–
10. Sidodadi	0,75	0,95	–	–
11. Gedung Dalam	–	–	–	–
12. Pekondoh	–	–	–	–
13. Pekondoh Gedung	–	–	–	–
14. Banjar Negeri	–	–	–	–
15. Padang Manis	–	–	–	–
16. Paguyuban	1,19	1,50	–	–
Kecamatan Way Lima	2,24	2,82	–	–

Lanjutan Tabel/*Continued Table 5.2.1*

Desa/Village	Ubi Jalar/Sweet Potato	
	Luas Panen/ Harvest Area	Produksi/Production
(1)	(14)	(15)
1. Gunung Rejo	0,25	4,79
2. Cimanuk	–	–
3. Sukamandi	–	–
4. Way Harong	–	–
5. Margodadi	0,25	4,79
6. Tanjung Agung	–	–
7. Kuta Dalam	–	–
8. Batu Raja	–	–
9. Sindang Garut	0,50	9,57
10. Sidodadi	1,00	19,14
11. Gedung Dalam	–	–
12. Pekondoh	–	–
13. Pekondoh Gedung	–	–
14. Banjar Negeri	–	–
15. Padang Manis	–	–
16. Paguyuban	0,25	4,79
Kecamatan Way Lima	2,25	43,07

Sumber/*Source*: Dinas Pertanian dan Tanaman Pangan Kabupaten Pesawaran
Agriculture and Food Crops Agency of Pesawaran Regency

5.3 HORTIKULTURA HORTICULTURE

Tabel 5.3.1 Luas Panen Tanaman Sayuran dan Buah–Buahan Semusim menurut Jenis Tanaman di Kecamatan Way Lima , 2019–2022
Harvested Area of Seasonal Vegetables and Fruits by Kind of Plant in Way Lima Subdistrict, 2019–2022

Jenis Tanaman <i>Kind of Plants</i>	Satuan <i>Unit</i>	2019	2020	2021	2022*
(1)	(2)	(3)	(4)	(5)	(6)
Bawang Daun/ <i>Scallion</i>	ha	–	3	1	1
Bawang Merah/ <i>Shallots</i>	ha	–	–	–	–
Bawang Putih/ <i>Garlic</i>	ha	–	–	–	–
Bayam/ <i>Spinach</i>	ha	20	7	1	–
Buncis/ <i>string bean</i>	ha	6	4	1	–
Cabai Besar/ TW/ Teropong/ <i>Chili/ Big chili</i>	ha	19	26	11	–
Cabai Keriting/ <i>Chili/Curlly chili</i>	ha	–	–	–	–
Cabai Rawit/ <i>Chili/Cayenne Pepper</i>	ha	17	28	11	–
Jamur/ <i>Mushrooms</i>	m ²	–	–	–	–
Kacang Panjang/ <i>Long Beans</i>	ha	12	6	1	–
Kangkung/ <i>Water Spinach</i>	ha	18	10	4	1
Kembang Kol/ <i>Cauliflower</i>	ha	–	1	–	–
Kentang/ <i>Potato</i>	ha	–	–	–	–
Ketimun/ <i>Cucumber</i>	ha	7	8	3	–
Kubis/ <i>Cabbage</i>	ha	–	–	–	–
Labu Siam/ <i>Chayote</i>	ha	–	–	–	–
Melon/ <i>Melon</i>	ha	–	–	–	–
Paprika/ <i>Bell Pepper</i>	ha	–	–	–	–
Petsai/Sawi/ <i>Chinese Cabbage/mustard green</i>	ha	–	6	–	–
Semangka/ <i>Water Melon</i>	ha	–	–	–	1
Stroberi/ <i>Strawberry</i>	ha	–	–	–	–
Terung/ <i>Eggplant</i>	ha	10	7	2	2
Tomat/ <i>Tomato</i>	ha	9	7	1	–
Wortel/ <i>Carrot</i>	ha	–	–	–	–

Catatan/Note: *Angka Sementara (ASEM)/ *Preliminary Figures*

Sumber/Source: BPS, Statistik Pertanian Hortikultura SPH–SBS 2022

BPS–Statistics Indonesia, Agricultural Statistic for Horticulture SPH–SBS 2022

Tabel
Table 5.3.2
**Produksi Tanaman Sayuran dan Buah–Buahan Semusim
 Menurut Jenis Tanaman di Kecamatan Way Lima, 2019–
 2022**
***Production of Seasonal Vegetables and Fruits by Kind of
 Plant in Way Lima Subdistrict, 2019–2022***

Jenis Tanaman <i>Kind of Plants</i>	Satuan <i>Unit</i>	2019	2020	2021	2022*
(1)	(2)	(3)	(4)	(5)	(6)
Bawang Daun/ <i>Scallion</i>	kw/ qui	–	225	80	40
Bawang Merah/ <i>Shallots</i>	kw/ qui	–	–	–	–
Bawang Putih/ <i>Garlic</i>	kw/ qui	–	–	–	–
Bayam/ <i>Spinach</i>	kw/ qui	1 740	350	50	–
Buncis/ <i>string bean</i>	kw/ qui	390	720	125	–
Cabai Besar/ TW/ Teropong/ <i>Chili/ Big chili</i>	kw/ qui	1 705	665	770	–
Cabai Keriting/ <i>Chili/Curlly chili</i>	kw/ qui	–	–	–	–
Cabai Rawit/ <i>Chili/Cayenne Pepper</i>	kw/ qui	3 110	592	660	–
Jamur/ <i>Mushrooms</i>	kg	–	–	–	–
Kacang Panjang/ <i>Long Beans</i>	kw/ qui	1 305	216	20	–
Kangkung/ <i>Water Spinach</i>	kw/ qui	1 570	500	175	38
Kembang Kol/ <i>Cauliflower</i>	kw/ qui	–	40	–	–
Kentang/ <i>Potato</i>	kw/ qui	–	–	–	–
Ketimun/ <i>Cucumber</i>	kw/ qui	755	330	750	–
Kubis/ <i>Cabbage</i>	kw/ qui	–	–	–	–
Labu Siam/ <i>Chayote</i>	kw/ qui	–	–	–	–
Melon/ <i>Melon</i>	kw/ qui	–	–	–	–
Paprika/ <i>Bell Pepper</i>	kw/ qui	–	–	–	–
Petsai/Sawi/ <i>Chinese Cabbage/mustard green</i>	kw/ qui	–	300	–	–
Semangka/ <i>Water Melon</i>	kw/ qui	–	–	–	90
Stroberi/ <i>Strawberry</i>	kw/ qui	–	–	–	–
Terung/ <i>Eggplant</i>	kw/ qui	915	220	60	41
Tomat/ <i>Tomato</i>	kw/ qui	650	320	50	–
Wortel/ <i>Carrot</i>	kw/ qui	–	–	–	–

 Catatan/Note: *Angka Sementara (ASEM)/ *Preliminary Figures*

Sumber/Source: BPS, Statistik Pertanian Hortikultura SPH–SBS 2022

BPS–Statistics Indonesia, Agricultural Statistic for Horticulture SPH–SBS 2022

Tabel
Table 5.3.3

**Luas Panen Tanaman Biofarmaka menurut Jenis Tanaman
di Kecamatan Way Lima, 2019–2022**
*Harvested Area of Medicinal Plants by Kind of Plant in Way
Lima Subdistrict, 2019–2022*

Jenis Tanaman <i>Kind of Plants</i>	Satuan <i>Unit</i>	2019	2020	2021	2022*
(1)	(2)	(3)	(4)	(5)	(6)
Jahe/ <i>Ginger</i>	m ²	3	2	–	1
Jeruk Nipis/ <i>Lime</i>	pohon/ <i>tree</i>	–	–
Kapulaga/ <i>Java Cardamom</i>	m ²	–	–	–	–
Kencur/ <i>East Indian Galangal</i>	m ²	1	2	–	–
Kunyit/ <i>Turmeric</i>	m ²	3	1	–	–
Laos/Lengkuas/ <i>Galanga</i>	m ²	2	1	–	–
Lempuyang/ <i>Zingiber Aromaticum</i>	m ²	–	–	–	–
Lidah Buaya/ <i>Aloevera</i>	m ²	–	–	–	–
Mahkota Dewa/ <i>Phaleria Macrocarpa</i>	pohon/ <i>tree</i>	–	–	–	–
Mengkudu/Pace/ <i>Indian Mulberry</i>	pohon/ <i>tree</i>	–	–	–	–
Sambiloto/ <i>King of Bitter</i>	m ²	–	–	–	–
Serai/ <i>Lemongrass</i>	m ²	–	1
Temuireng/ <i>Black Turmeric</i>	m ²	–	–	–	–
Temukunci/ <i>Chinese Keys</i>	m ²	–	–	–	–
Temulawak/ <i>Java Turmeric</i>	m ²	2	1	–	–

Catatan/Note: *Angka Sementara (ASEM)/ Preliminary Figures

Sumber/Source: BPS, Statistik Pertanian Hortikultura SPH–TBF 2022

BPS–Statistics Indonesia, Agricultural Statistic for Horticulture SPH–TBF 2022

Tabel
Table 5.3.4

Produksi Tanaman Biofarmaka menurut Jenis Tanaman di Kecamatan Way Lima, 2019–2022
Production of Medicinal Plants by Kind of Plant in Way Lima Subdistrict, 2019–2022

Jenis Tanaman <i>Kind of Plants</i>	Satuan <i>Unit</i>	2019	2020	2021	2022*
(1)	(2)	(3)	(4)	(5)	(6)
Jahe/ <i>Ginger</i>	kg	20	16	–	4
Jeruk Nipis/ <i>Lime</i>	kg	–	–
Kapulaga/ <i>Java Cardamom</i>	kg	–	–	–	–
Kencur/ <i>East Indian Galangal</i>	kg	6	12	–	–
Kunyit/ <i>Turmeric</i>	kg	12	4	–	–
Laos/Lengkuas/ <i>Galanga</i>	kg	16	8	–	–
Lempuyang/ <i>Zingiber Aromaticum</i>	kg	–	–	–	–
Lidah Buaya/ <i>Aloevera</i>	kg	–	–	–	–
Mahkota Dewa/ <i>Phaleria Macrocarpa</i>	kg	–	–	–	–
Mengkudu/ <i>Pace/Indian Mulberry</i>	kg	–	–	–	–
Sambiloto/ <i>King of Bitter</i>	kg	–	–	–	–
Serai/ <i>Lemongrass</i>	kg	–	3
Temuireng/ <i>Black Turmeric</i>	kg	–	–	–	–
Temukunci/ <i>Chinese Keys</i>	kg	–	–	–	–
Temulawak/ <i>Java Turmeric</i>	kg	12	8	–	–

Catatan/Note: * Angka Sementara (ASEM) / Preliminary Figures

Sumber/Source: BPS, Statistik Pertanian Hortikultura SPH–TBF 2022

BPS–Statistics Indonesia, Agricultural Statistic for Horticulture SPH–TBF 2022

Tabel
Table 5.3.5

**Luas Panen Tanaman Hias menurut Jenis Tanaman di
Kecamatan Way Lima, 2019–2022**
*Harvested Area of Ornamental Plants by Kind of Plant in
Way Lima Subdistrict, 2019–2022*

Jenis Tanaman <i>Kind of Plants</i>	Satuan <i>Unit</i>	2019	2020	2021	2022*
(1)	(2)	(3)	(4)	(5)	(6)
Anggrek Pot/ <i>Orchid Potted Orchid</i>	m ²	–	–	–	–
Anggrek Potong/Cut <i>Orchid</i>	m ²	–	–
Anthurium Bunga/ <i>Flamingo Lily Flower</i>	m ²	–	–	–	–
Anthurium Daun/ <i>Anthurium</i>	m ²	–	–
Anyelir/ <i>Carnation</i>	m ²	–	–
Balanceng/ <i>Dieffenbacia</i>	m ²	–	–
Bromelia	m ²	–	–
Bugenvil	m ²	–	–
Dracaena/ <i>Dracaena</i>	m ²	–	–	–	–
Euphorbia/ <i>Euphorbia</i>	m ²	–	–
Gladiol	m ²	–	–
Hanjuang/ <i>Cordyline</i>	m ²	–	–	–	–
Herbras/ <i>Gerbera</i>	m ²	–	–	–	–
Kamboja Jepang/ <i>Adenium</i>	m ²	–	–
Keladi Hias/ <i>Caladium</i>	m ²	–	–
Krisan/ <i>Chrysantemum</i>	m ²	–	–	–	–
Mawar/ <i>Rose</i>	m ²	–	–	–	–
Melati/ <i>Jasmine</i>	m ²	–	–	–	–
Monstera/ <i>Monstera</i>	m ²	–	–
Pakis/ <i>Leather Leaf Fern</i>	m ²	–	–	–	–
Palem/ <i>Palm</i>	m ²	–	–	–	–
Pedang–Pedangan/ <i>Sansevieria</i>	m ²	–	–	–	–
Philodendron/ <i>Philodendron</i>	m ²	–	–	–	–
Pisang–Pisangan/ <i>Heliconia</i>	m ²	–	–	–	–
Puring/ <i>Croton</i>	m ²	–	–
Sedap Malam/ <i>Tuberose</i>	m ²	–	–	–	–
Soka/ <i>Ixora</i>	m ²	–	–	–	–
Sri Rejeki/ <i>Aglaonema</i>	m ²	–	–	–	–

Catatan/Note: *Angka Sementara (ASEM)/ *Preliminary Figures*

Sumber/Source: BPS, Statistik Pertanian Hortikultura SPH–TH 2022

BPS–Statistics Indonesia, *Agricultural Statistic for Horticulture SPH–TH 2022*

Tabel
Table 5.3.6

**Produksi Tanaman Hias menurut Jenis Tanaman di
Kecamatan Way Lima, 2019–2022**
*Production of Ornamental Plants by Kind of Plant in Way
Lima Subdistrict, 2019–2022*

Jenis Tanaman <i>Kind of Plants</i>	Satuan <i>Unit</i>	2019	2020	2021	2022*
(1)	(2)	(3)	(4)	(5)	(6)
Anggrek Pot/ <i>Orchid Potted Orchid</i>	pohon/tree	–	–	–	–
Anggrek Potong/Cut <i>Orchid</i>	tangkai/ stalks	–	–
Anthurium Bunga/ <i>Flamingo Lily Flower</i>	tangkai/ stalks	–	–	–	–
Anthurium Daun/ <i>Anthurium</i>	pohon/tree	–	–
Anyelir/ <i>Carnation</i>	tangkai/ stalks	–	–
Balanceng/ <i>Dieffenbacia</i>	pohon/tree	–	–
Bromelia	pohon/tree	–	–
Bugenvil	pohon/tree	–	–
Dracaena/ <i>Dracaena</i>	pohon/tree	–	–	–	–
Euphorbia/ <i>Euphorbia</i>	pohon/tree	–	–
Gladiol	tangkai/ stalks	–	–
Hanjuang/ <i>Cordyline</i>	pohon/tree	–	–	–	–
Herbras/ <i>Gerbera</i>	tangkai/ stalks	–	–	–	–
Kamboja Jepang/ <i>Adenium</i>	pohon/tree	–	–
Keladi Hias/ <i>Caladium</i>	pohon/tree	–	–
Krisan/ <i>Chrysantemum</i>	tangkai/ stalks	–	–	–	–
Mawar/ <i>Rose</i>	tangkai/ stalks	–	–	–	–
Melati/ <i>Jasmine</i>	kg	–	–	–	–
Monstera/ <i>Monstera</i>	pohon/tree	–	–
Pakis/ <i>Leather Leaf Fern</i>	pohon/tree	–	–	–	–
Palem/ <i>Palm</i>	pohon/tree	–	–	–	–
Pedang–Pedangan/ <i>Sansevieria</i>	rumpun/ clumps	–	–	–	–
Philodendron/ <i>Philodendron</i>	pohon/tree	–	–	–	–
Pisang–Pisangan/ <i>Heliconia</i>	tangkai/ stalks	–	–	–	–
Puring/ <i>Croton</i>	pohon/tree	–	–
Sedap Malam/ <i>Tuberose</i>	tangkai/ stalks	–	–	–	–
Soka/ <i>Ixora</i>	pohon/tree	–	–	–	–
Sri Rejeki/ <i>Aglaonema</i>	pohon/tree	–	–	–	–

Catatan/Note: *Angka Sementara (ASEM)/ Preliminary Figures

Sumber/Source: BPS, Statistik Pertanian Hortikultura SPH–TH 2022

BPS–Statistics Indonesia, Agricultural Statistic for Horticulture SPH–TH 2022

Tabel
Table 5.3.7**Produksi Buah–Buahan dan Sayuran Tahunan menurut
Jenis Tanaman di Kecamatan Way Lima, 2019–2022**
**Production of Annual Fruits and Vegetables by Kind of Plant
in Way Lima Subdistrict, 2019–2022**

Jenis Tanaman <i>Kind of Plants</i>	Satuan <i>Unit</i>	2019	2020	2021	2022*
(1)	(2)	(3)	(4)	(5)	(6)
Alpukat/ <i>Avocado</i>	kw/ qui	27 308	1 771	503	503
Anggur/ <i>Grape</i>	kw/ qui	–	–	–	–
Apel/ <i>Apple</i>	kw/ qui	–	–	–	–
Belimbing/ <i>Star Fruit</i>	kw/ qui	792	752	177	134
Buah naga/ <i>Dragon fruit</i>	kw/ qui	–	–
Duku/Langsai/Kokosan	kw/ qui	–	–	–	–
Durian	kw/ qui	–	–	397	171
Jambu Air/ <i>Water Apple</i>	kw/ qui	997	208	206	187
Jambu Biji/ <i>Guava</i>	kw/ qui	1 578	1 344	1 346	1 346
Jengkol	kw/ qui	3 900	2 564	2 565	2 565
Jeruk Besar/ <i>Pomelo</i>	kw/ qui	–	–	–	–
Jeruk Siam/Keprok/ <i>Orange/Tangerine</i>	kw/ qui	–	–	–	–
Lemon	kw/ qui	–	–
Lengkeng/ <i>Dimocarpus Longan</i>	kw/ qui	–	24
Mangga/ <i>Mango</i>	kw/ qui	2 349	1 374	594	594
Manggis/ <i>Mangosteen</i>	kw/ qui	–	–	–	–
Melinjo/ <i>Gnetum</i>	kw/ qui	9 324	10 040	10 040	10 040
Nangka/Cempedak/ <i>Jackfruit</i>	kw/ qui	744	–	–	101
Nenas/ <i>Pineapple</i>	kw/ qui	86	4	8	8
Pepaya/ <i>Papaya</i>	kw/ qui	42	–	–	–
Petai/ <i>Twisted Cluster Bean</i>	kw/ qui	2 217	31	126	208
Pisang/ <i>Banana</i>	kw/ qui	1 245 550	942 925	654 678	710 960
Rambutan	kw/ qui	4 436	1 744	1 743	1 743
Salak/ <i>Snakefruit</i>	kw/ qui	596	596	597	587
Sawo/ <i>Sapodilla</i>	kw/ qui	6 300	4 412	4 410	4 410
Sirsak/ <i>Soursop</i>	kw/ qui	236	232	237	237
Sukun/ <i>Breadfruit</i>	kw/ qui	2 540	2 546	2 546	2 349

Catatan/Note: *Angka Sementara (ASEM)/ *Preliminary Figures*

Sumber/Source: BPS, Statistik Pertanian Hortikultura SPH–BST 2022

BPS–Statistics Indonesia, Agricultural Statistic for Horticulture SPH–BST 2022

**5.4 PERKEBUNAN
ESTATE**

Tabel 5.4.1 Luas Panen (ha) dan Produksi (ton) Tanaman Perkebunan menurut Jenis Tanaman di Kecamatan Way Lima, 2022
Table 5.4.1 Harvest Area (ha) and Production (ton) of Estate Crops by Kind of Plant in Way Lima Subdistrict, 2022

Desa/Village	Kelapa Sawit/Oil Palm		Kelapa/Coconut	
	Luas Panen/ Harvest Area	Produksi/ Production	Luas Panen/ Harvest Area	Produksi/ Production
(1)	(2)	(3)	(4)	(5)
1. Sanggi	–	–	75,00	59,01
1. Gunung Rejo	–	–	60,00	47,21
2. Cimanuk	–	–	76,00	59,80
3. Sukamandi	–	–	86,00	67,66
4. Way Harong	–	–	139,00	109,36
5. Margodadi	–	–	110,00	86,55
6. Tanjung Agung	–	–	60,00	47,21
7. Kuta Dalam	–	–	80,00	62,94
8. Batu Raja	–	–	66,00	51,93
9. Sindang Garut	–	–	105,00	82,61
10. Sidodadi	–	–	14,00	11,01
11. Gedung Dalam	–	–	15,00	11,80
12. Pekondoh	–	–	13,00	10,23
13. Pekondoh Gedung	–	–	105,00	82,61
14. Banjar Negeri	–	–	79,00	62,16
15. Padang Manis	–	–	84,00	66,09
16. Paguyuban	–	–	–	–
Kecamatan Way Lima	–	–	1 167,00	918,17

Sumber/Source: Dinas Perkebunan dan Peternakan Kabupaten Pesawaran/Estate Crops and Livestock Agency of Pesawaran Regency

Lanjutan Tabel/*Continued Table* 5.4.1

Desa/Village	Karet/Rubber		Kopi/Coffee	
	Luas Panen/ Harvest Area	Produksi/ Production	Luas Panen/ Harvest Area	Produksi/ Production
(1)	(6)	(7)	(8)	(9)
1. Gunung Rejo	2,00	20,00	–	–
2. Cimanuk	1,00	10,00	–	–
3. Sukamandi	2,00	20,00	9,00	4,05
4. Way Harong	2,00	20,00	–	–
5. Margodadi	4,00	40,00	115,00	51,75
6. Tanjung Agung	3,00	30,00	45,00	20,25
7. Kuta Dalam	1,00	10,00	–	–
8. Batu Raja	1,00	10,00	–	–
9. Sindang Garut	1,00	10,00	–	–
10. Sidodadi	4,00	40,00	–	–
11. Gedung Dalam	–	–	–	–
12. Pekondoh	–	–	–	–
13. Pekondoh Gedung	–	–	–	–
14. Banjar Negeri	2,00	20,00	75,00	33,75
15. Padang Manis	2,00	20,00	45,00	20,25
16. Paguyuban	2,00	20,00	–	–
Kecamatan Way Lima	27,00	270,00	289,00	130,05

Lanjutan Tabel/*Continued Table 5.4.1*

Desa/Village	Kakao/Cocoa		Tembakau/Tobacco	
	Luas Panen/ Harvest Area	Produksi/ Production	Luas Panen/ Harvest Area	Produksi/ Production
(1)	(10)	(11)	(12)	(13)
1. Gunung Rejo	140,00	164,64	–	–
2. Cimanuk	185,00	217,56	–	–
3. Sukamandi	175,00	205,80	–	–
4. Way Harong	183,00	215,21	–	–
5. Margodadi	190,00	223,44	2,00	1,26
6. Tanjung Agung	139,00	163,46	–	–
7. Kuta Dalam	155,00	182,28	–	–
8. Batu Raja	142,00	166,99	–	–
9. Sindang Garut	105,00	123,48	0,50	0,31
10. Sidodadi	103,00	121,13	1,00	0,63
11. Gedung Dalam	108,00	127,01	–	–
12. Pekondoh	159,00	186,98	–	–
13. Pekondoh Gedung	108,00	127,01	–	–
14. Banjar Negeri	190,00	223,44	0,50	0,31
15. Padang Manis	180,00	211,68	–	–
16. Paguyuban	117,00	137,59	1,00	0,63
Kecamatan Way Lima	2 379,00	2 797,70	5,00	3,15

Sumber/*Source*: Dinas Perkebunan dan Peternakan Kabupaten Pesawaran/*Estate Crops and Livestock Agency of Pesawaran Regency*

5.5 PETERNAKAN LIVESTOCK

Tabel 5.5.1 **Populasi Ternak menurut Jenis Ternak dan Desa di Kecamatan Way Lima, 2022**
Livestock Population by Kind of Livestock and Villages in Way Lima Subdistrict, 2022

Desa/Village	Sapi Potong/ Beef Cattle	Kerbau/ Buffalo	Komba/Domba/ Goat/Sheep	Babi/Pig
(1)	(2)	(3)	(4)	(5)
1. Gunung Rejo	25	9	143	–
2. Cimanuk	13	4	246	–
3. Sukamandi	30	5	562	–
4. Way Harong	75	6	659	–
5. Margodadi	69	8	507	–
6. Tanjung Agung	40	5	134	–
7. Kuta Dalam	18	4	163	–
8. Batu Raja	13	8	132	–
9. Sindang Garut	15	4	98	–
10. Sidodadi	48	5	125	–
11. Gedung Dalam	9	8	139	–
12. Pekondoh	31	6	198	–
13. Pekondoh Gedung	39	8	187	–
14. Banjar Negeri	17	3	654	–
15. Padang Manis	25	4	166	–
16. Paguyuban	56	3	165	–
Kecamatan Way Lima	523	90	4 278	–

Sumber/Source: Dinas Perkebunan dan Peternakan Kabupaten Pesawaran/*Estate Crops and Livestock Agency of Pesawaran Regency*

Tabel
Table 5.5.2

**Populasi Unggas menurut Jenis Unggas dan Desa di
Kecamatan Way Lima, 2022**
*Poultry Population by Kind of Poultry and Villages in Way
Lima Subdistrict, 2022*

Desa/Village	Ayam Pedaging/ Broiler	Ayam Petelur/ Layer	Itik/Itik Manila/ Duck/Muscovy Duck
(1)	(2)	(3)	(4)
1. Gunung Rejo	7 256	6 534	526
2. Cimanuk	4 768	4 427	432
3. Sukamandi	6 543	5 945	657
4. Way Harong	8 239	4 896	359
5. Margodadi	5 103	3 189	469
6. Tanjung Agung	4 239	2 369	569
7. Kuta Dalam	3 298	2 985	614
8. Batu Raja	3 897	2 238	357
9. Sindang Garut	4 398	3 179	329
10. Sidodadi	10 789	8 756	365
11. Gedung Dalam	2 998	1 890	330
12. Pekondoh	1 203	1 392	289
13. Pekondoh Gedung	1 107	2 098	298
14. Banjar Negeri	2 890	1 995	522
15. Padang Manis	2 974	2 097	554
16. Paguyuban	9 679	8 952	679
Kecamatan Way Lima	7 9381	62 942	7 349

Sumber/Source: Dinas Perkebunan dan Peternakan Kabupaten Pesawaran/Estate Crops and Livestock Agency of Pesawaran Regency

Tabel
Table 5.5.3**Jumlah Pemotongan Ternak/Unggas Tercatat menurut
Jenis Ternak/Unggas di Kecamatan Way Lima, 2022
Number of Slaughters of Livestock/Poultry Recorded by
Kind of Livestock/Poultry in Way Lima Subdistrict, 2022**

Jenis Ternak/Unggas <i>Kind of Livestock/Poultry</i>	Jumlah Pemotongan Ternak/Unggas <i>Number of Slaughters of Livestock/Poultry</i>
(1)	(2)
Ternak/Livestock:	
Sapi Potong/ <i>Beef Cattle</i>	50
Kerbau/ <i>Buffalo</i>	–
Kambing/Domba/ <i>Goat/Sheep</i>	252
Babi/ <i>Pig</i>	–
Unggas/Poultry:	
Ayam Pedaging/ <i>Broiler</i>	77 000
Ayam Petelur/ <i>Layer</i>	18 317
Itik/Itik Manila/ <i>Duck/Muscovy Duck</i>	3 483

Sumber/Source: Dinas Perkebunan dan Peternakan Kabupaten Pesawaran/*Estate Crops and Livestock Agency of Pesawaran Regency*

Tabel 5.5.4 **Produksi Daging dan Telur menurut Jenis Ternak/Unggas di Kecamatan Way Lima (kg), 2022**
Table 5.5.4 **Flesh and Egg Production by Kind of Livestock/Poultry in Way Lima Subdistrict (kg), 2022**

Jenis Ternak/Unggas Kind of Livestock/Poultry	Produksi Daging Flesh Production	Produksi Telur Egg Production
(1)	(2)	(3)
Ternak/Livestock:		
Sapi Potong/Beef Cattle	11 866	
Kerbau/Buffalo	–	
Kambing/Domba/Goat/Sheep	5.579	
Babi/Pig	–	
Unggas/Poultry:		
Ayam Pedaging/Broiler	90 290	28 547
Ayam Petelur/Layer	22 704	494 503
Ayam Kampung/Native Chicken	–	...
Itik/Itik Manila/Duck/Muscovy Duck	3.640	29190

Sumber/Source: Dinas Perkebunan dan Peternakan Kabupaten Pesawaran/Estate Crops and Livestock Agency of Pesawaran Regency



ST 2023

BerAKHLAK

Berorientasi Pelayanan Akuntabel Kompeten
Harmonis Loyal Adaptif Kolaboratif

DATA
MENCERDASKAN BANGSA
— *Enlighten The Nation* —



**BADAN PUSAT STATISTIK
KABUPATEN PESAWARAN**

BPS-Statistics Pesawaran Regency

Jl. Ahmad Yani No. 119, Gedong Tataan, Pesawaran, Lampung, 36366

Telp. 0721-94711, website: <https://pesawarankab.bps.go.id>

Email: bps1809@bps.go.id, Whatsapp: 0811-602-1809