

KECAMATAN CINAMBO

DALAM ANGKA

Cinambo Subdistrict in Figures

2022



PEMERINTAH KOTA BANDUNG
KECAMATAN CINAMBO
Jl. CINAAMBUR NO. 22 SURABAYA
60132

KECAMATAN
CINAMBO



BADAN PUSAT STATISTIK
KOTA BANDUNG

BPS-Statistics of Bandung Municipality

KECAMATAN CINAMBO DALAM ANGKA

Cinambo Subdistrict in Figures

2022

PEMERINTAH KOTA BANDUNG

KECAMATAN CINAMBO

J. CINAMBO WILAYAH SELATAN KOTA BANDUNG

REVISI 2022

Cinambo

CINAMBO

Revisi



BADAN PUSAT STATISTIK
KOTA BANDUNG

BPS-Statistics of Bandung Municipality

KECAMATAN CINAMBO DALAM ANGKA
Cinambo Subdistrict in Figures
2022

ISSN: 2797-4723

No. Publikasi/*Publication Number*: 32730.2122

Katalog /*Catalog*: 1102001.3273121

Ukuran Buku/*Book Size*: 14,8 cm x 21 cm

Jumlah Halaman/*Number of Pages* : xxx+ 133 hal/*pages*

Naskah/*Manuscript*:

BPS Kota Bandung

BPS-Statistics of Bandung City

Penyunting/*Editor*:

BPS Kota Bandung

BPS-Statistics of Bandung City

Desain Kover/*Cover Design*:

BPS Kota Bandung

BPS-Statistics of Bandung City

Ilustrasi Kover/*Cover Illustration*:

Kantor Kecamatan Cinambo

Subdistrict Office Cinambo

Diterbitkan oleh/*Published by*:

©BPS Kota Bandung/*BPS-Statistics of Bandung City*

Dicetak oleh/*Printed by*:

Badan Pusat Statistik Kota Bandung

BPS-Statistics of Bandung City

Dilarang mengumumkan, mendistribusikan, mengomunikasikan, dan/atau menggandakan sebagian atau seluruh isi buku ini untuk tujuan komersil tanpa izin tertulis dari Badan Pusat Statistik.

Prohibited to announce, distribute, communicate, and/or copy part or all of this book for commercial purpose without permission from BPS-Statistics Indonesia.

Pengarah/Director

Aris Budiyanto SST, M.Si.

Penanggung Jawab/Persons in Charge

Aris Budiyanto SST, M.Si.

Penyunting/Editors

Lestari Frimadona Rumahorbo A.Md • Omih Rochmi S.ST

Pengolah Data dan Penulis Naskah/Data Processor and Writers

Firman Hadian SST, M.Si • Muhammad Fikri Firmansyah SST

Lestari Frimadona Rumahorbo A.Md • Widodo Budi Prayitno S.Si, M.Ec, M.E.

Penata Letak/Layout Designers

Muhammad Fikri Firmansyah SST • Widodo Budi Prayitno S.Si, M.Ec, M.E.

Fitri Intan Pratiwi SST • Tesha Ageni A.Md • Riana Safaat S.Si, M.E

Lestari Frimadona Rumahorbo A.Md • Elsa Sri Nuroktavany A.Md

Pengumpul Data/Data Collector

Omih Rochmi S.ST

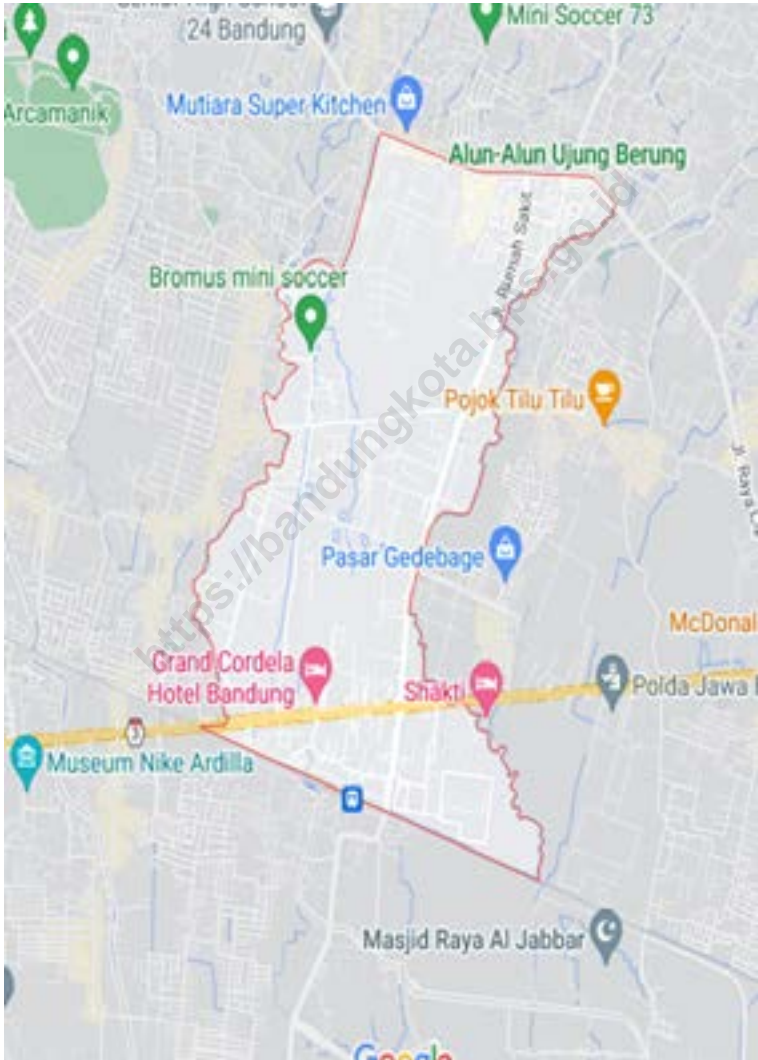
<https://bandungkota.bps.go.id>

KONTRIBUTOR DATA/DATA CONTRIBUTORS

1. Kementerian Agama/*Ministry of Religious Affair*
2. Kementerian Pendidikan dan Kebudayaan/*Ministry of Education and Culture*
3. Badan Meteorologi Klimatologi dan Geofisika/*Meteorological, Climatology, and Geophysical Agency*
4. Badan Pusat Statistik/*BPS-Statistics Indonesia*
5. Kantor Kecamatan Cinambo/*Cinambo Subdistrict Office*
6. Dinas Kependudukan dan Pencatatan Sipil Kota Bandung/*Population and Civil Registration Department of Bandung Municipality*
7. Polsek Kecamatan Cinambo/*Sector Police of Cinambo Subdistrict*
8. Kantor Urusan Agama Kecamatan Cinambo/*Religious Affairs office of Cinambo Subdistrict*
9. Dinas Kesehatan/*Public Health Office*

<https://bandungkota.bps.go.id>

PETA WILAYAH KECAMATAN CINAMBO
MAP OF CINAMBO SUBDISTRICT



Sumber / Source : Google Maps

KEPALA BPS KOTA BANDUNG
CHIEF STATISTICIAN OF BANDUNG CITY



Aris Budiyanto S.ST,M.Si.



KATA PENGANTAR

Kecamatan Cinambo Dalam Angka 2022 merupakan publikasi tahunan yang diterbitkan oleh BPS Kota Bandung. Disadari bahwa publikasi ini belum sepenuhnya memenuhi harapan pihak pemakai data khususnya para perencana, namun diharapkan dapat membantu melengkapi penyusunan rencana pembangunan di Kota Bandung.

Publikasi ini dapat terwujud berkat kerja sama dan bantuan dari berbagai pihak baik instansi pemerintah maupun swasta. Kepada semua pihak yang telah memberikan bantuan disampaikan penghargaan dan terima kasih yang sebesar-besarnya.

Walaupun publikasi ini telah disiapkan sebaik-baiknya, namun disadari masih ada kekurangan dan kesalahan yang terjadi. Untuk perbaikan publikasi ini, tanggapan dan saran yang bersifat konstruktif dari para pemakai sangat diharapkan

Bandung, September 2022
Kepala BPS
KOTA BANDUNG

Aris Budiyanto SST,M.Si.
NIP. 19740307199512001



PREFACE

Cinambo Subdistrict In Figures 2022 is an annual publication published by BPS Bandung. Realized that this publication has not fully met the expectations of data users, especially the planners, but is expected to help complete the preparation of development plans in the city of Bandung.

This publication can be realized thanks to the cooperation and assistance of various parties both government and private agencies. To all parties who have provided assistance are presented awards and thank you very much.

Although this publication has been prepared as best as possible, realized there are still shortcomings and mistakes that occur. to improvements to this publication, constructive responses and suggestions from the users is highly expected.

*Bandung , September 2022
Chief Statistician of
Bandung City*

**Aris Budiyanto, SST, M.Si.
NIP. 19740307199512001**

DAFTAR ISI / CONTENTS

	Halaman <i>Page</i>
Kata Pengantar/ <i>Preface</i>	xi
Daftar Isi/ <i>Contents</i>	xiii
Daftar Tabel/ <i>List of Tables</i>	xv
Daftar Gambar/ <i>List of Figures</i>	xxvii
1. Geografi dan Iklim/ <i>Geography and Climate</i>	1
2. Pemerintahan/ <i>Government</i>	12
3. Penduduk dan Ketenagakerjaan/ <i>Population and Employment</i>	21
4. Sosial dan Kesejahteraan Rakyat/ <i>Social and Welfare</i>	43
5. Pertanian / <i>Agricuture</i>	97
6. Industri / <i>Industry</i>	110
7. Pariwisata, Transportasi, Komunikasi / <i>Tourism, Transportation, Communication</i>	118
8. Perbankan, Koperasi, Perdagangan / <i>Banking, Cooperative, Trading</i>	127

DAFTAR TABEL/LIST OF TABLES

Halaman
Page

1.	GEOGRAFI DAN IKLIM/GEOGRAPHY AND CLIMATE	
1.1	KEADAAN GEOGRAFI	
	GEOGRAPHY CONDITION	
1.1.1	Luas Daerah Menurut Kelurahan di Kecamatan Cinambo, 2021 <i>Total Area by Village in Cinambo Subdistrict, 2021</i>	5
1.1.2	Jarak ke Ibukota Kecamatan dan Ibukota Kabupaten/ Kota Menurut Kelurahan di Kecamatan Cinambo (km), 2021 <i>Distance to the Subdistrict Capital and Regency/Municipal Capital by Villages in Cinambo Subdistrict (km), 2021</i>	6
1.1.3	Tinggi Wilayah di Atas Permukaan Laut (DPL) Menurut Kelurahan di Kecamatan Cinambo , 2021 <i>Altitude by Village in Cinambo Subdistrict , 2021</i>	7
1.2	KEADAAN IKLIM	
	CLIMATE CONDITION	
1.2.2	Pengamatan Unsur Iklim menurut Bulan di Stasiun Badan Meteorologi dan geofisika Stasiun Bandung, 2021 <i>Observation of Climate Elements by Month at the Meteorology and Geophysics Agency Station, Bandung Station, 2021</i>	8
1.2.2	Keadaan Udara Menurut Bulan di Kota Bandung, 2021 <i>Air Conditions by Month in Bandung City, 2021</i>	9
1.2.3	Rata-rata Suhu dan Kelembaban Udara Menurut Bulan di Kota Bandung , 2021 <i>Average Temperature and Humidity Air by Month in Bandung , 2021...</i>	10
1.2.4	Kecepatan Angin Menurut Bulan di Kota Bandung , 2021 <i>Wind Speed by Month in Bandung , 2021</i>	11
2.	PEMERINTAHAN/GOVERNMENT	
2.1	WILAYAH ADMINISTRATIF	
	ADMINISTRATIVE AREA	
2.1.1	Jumlah RT dan RW Menurut Kelurahan di Kecamatan Cinambo, 2021 <i>Number of RT and RW by Village in Cinambo Subdistrict, 2021</i>	16

2.1.2	Jumlah RT dan RW Di Kecamatan Cinambo, 2015-2021 <i>Number RT dan RW in Cinambo Subdistrict, 2021</i>	17
2.2	PEMERINTAHAN GOVERNMENT	
2.2.1	Jumlah Pegawai Negeri Sipil Menurut Kelurahan dan Jenis Kelamin di Kecamatan Cinambo , 2021 <i>Number of Civil Servants by Urban Village and Gender in Cinambo Subdistrict, 2021</i>	18
2.2.2	Jumlah Pegawai Negeri Sipil Menurut Tingkat Pendidikan Tertinggi yang Ditamatkan dan Jenis Kelamin Kecamatan Cinambo, 2021 <i>Number of Civil Servants by Highest Level of Education and Sex in Cinambo Subdistrict, 2021</i>	19
2.2.3	Jumlah Pegawai Negeri Sipil Menurut Golongan Kepangkatan dan Jenis Kelamin di Kecamatan Cinambo, 2021 <i>Number of Civil Servants by Hierarchy and Sex in the Subdistrict of Cinambo, 2021</i>	20
3.	PENDUDUK DAN KETENAGAKERJAAN/ POPULATION AND EMPLOYMENT	
3.1	PENDUDUK POPULATION	
3.1.1	Penduduk, Distribusi Persentase Penduduk, Kepadatan Penduduk, Rasio Jenis Kelamin Penduduk Menurut Kelurahan di Kecamatan Cinambo, 2021 <i>Population, Percentage Distribution of Population, Population Density, and Population Sex Ratio by Village in Cinambo Subdistrict, 2021</i>	25
3.1.2	Jumlah Penduduk Menurut Kelompok Umur dan Jenis Kelamin di Kecamatan Cinambo, 2021 <i>Population by Age Groups and Sex in Cinambo Subdistrict, 2021</i>	27
3.1.3	Jumlah Penduduk Menurut Tingkat Pendidikan di Kecamatan Cinambo, 2021 <i>Population by Level Education in Cinambo Subdistrict, 2021</i>	28

3.1.4	Jumlah Penduduk Menurut Status Perkawinan di Kecamatan Cinambo Semester II ,2021 <i>Number of Population by Marital Status in Cinambo Subdistrict Semester II, 2021</i>	29
3.1.5	Jumlah Penduduk Menurut Status Perkawinan di Kecamatan Cinambo, 2021 <i>Number of Population in Cinambo Subdistrict by Marital Status, 2021..</i>	30
3.1.6	Jumlah Penduduk Menurut Usia Sekolah di Kecamatan Cinambo, 2021 <i>Population by School Age in Cinambo Subdistrict, 2021</i>	32
3.1.7	Angka Ketergantungan Menurut Kelurahan di Kecamatan Cinambo, 2021 <i>Depedency Ratio by Village in Cinambo Subdistrict, 2021</i>	33
3.1.8	Jumlah Kelahiran dan Kematian Menurut Jenis Kelamin dan Kelurahan di Kecamatan Cinambo, 2021 <i>Number of Birth and Death by Gender and Village in Cinambo Subdistrict, 2021</i>	34
3.1.9	Jumlah Penduduk Datang dan Pindah Menurut Jenis Kelamin dan Kelurahan di Kecamatan Cinambo, 2021 <i>Number of Residents Coming In and Moving Out by Village in Cinambo Subdistrict, 2021</i>	36
3.1.10	Jumlah Penduduk Menurut Jenis Mata Pencaharian dan kelurahan di Kecamatan Cinambo, 2021 <i>Number of Residents by Livelihood and Village in Cinambo Subdistict , 2021</i>	38
4.	SOSIAL DAN KESEJAHTERAAN RAKYAT/SOCIAL AND WELFARE	
4.1	PENDIDIKAN	
	EDUCATION	
4.1.1	Banyaknya Kelurahan yang Memiliki Fasilitas Sekolah Menurut Tingkat Pendidikan di Kecamatan Cinambo, 2019–2021 <i>Number of Villages Having Educational Facilities by Educational Level in Cinambo Subdistrict, 2019–2021</i>	44
4.1.2	Jumlah Sekolah Menurut Tingkat Pendidikan di Kecamatan Cinambo, 2020/2021 dan 2021/2022 <i>Number of Schools by Educational Level in Cinambo Subdistrict, 2020/2021 and 2021/2022</i>	45

4.1.3	Jumlah Guru Menurut Tingkat Pendidikan di Kecamatan Cinambo, 2020/2021 dan 2021/2022 <i>Number of Teachers by Educational Level in Cinambo Subdistrict, 2020/2021 and 2021/2022</i>	46
4.1.4	Jumlah Murid Menurut Tingkat Pendidikan di Kecamatan Cinambo, 2020/2021 dan 2021/2022 <i>Number of Pupils by Educational Level in Cinambo Subdistrict, 2020/2021 and 2021/2022</i>	47
4.2	KESEHATAN HEALTH	
4.2.1	Banyaknya Kelurahan yang Memiliki Sarana Kesehatan Menurut Jenis Sarana Kesehatan di Kecamatan Cinambo, 2019–2021 <i>Number of Villages Health Facilities by Type of Health Facilities in Cinambo Subdistrict, 2019–2021</i>	48
4.2.2	Banyaknya Warga Penderita Kekurangan Gizi Menurut Kelurahan di Kecamatan Cinambo, 2021 <i>Number of People with Malnutrition by Villages in Cinambo Subdistrict, 2021</i>	49
4.2.3	Banyaknya Sarana Kesehatani Menurut Kelurahan dan Jenis Sarana Kesehatan di Kecamatan Cinambo, 2021 <i>Number of Health Facilities by Villages and type of Health Facilities in Cinambo Subdistrict, 2021</i>	50
4.2.4	Banyaknya Balita yang pernah mendapat Imunisasi Menurut Jenis Imunisasi di Kecamatan Cinambo, 2016–2021 <i>Number of Immunized Toddlers by Type of Immunization in Cinambo Subdistrict, 2016–2021</i>	52
4.2.5	Jumlah Balita yang di Imunisasi Menurut Jenis Imunisasi per Kelurahan di Kecamatan Cinambo, 2016–2021 <i>Number of Toddlers Who Have Received Immunization in Cinambo Subdistrict, 2016–2021</i>	53
4.2.6	Jumlah Bayi Lahir dan Bayi Berat Badan Lahir Rendah (BBLR) di Kecamatan Cinambo, 2021 <i>Number of Babies Born and Low Birth Weight Babies (BBLR) in Cinambo Subdistrict, 2021</i>	55

4.2.7	Jumlah PUS dan Peserta KB Aktif Menurut Kelurahan di Kecamatan Cinambo, 2021 <i>Number of PUS and Active Family Planning Participants by Village in Cinambo Subdistrict, 2021</i>	56
4.2.8	Jumlah Peserta KB Aktif Menurut Metode Kontrasepsi di Kecamatan Cinambo, 2021 <i>Number of Active Famili Planning Participants by Contraceptive Method in Cinambo Subdistrict, 2021</i>	57
4.2.9	Jumlah Peserta KB Aktif Menurut Jenis Alat Kontrasepsi yang Digunakan dan Kelurahan di Kecamatan Cinambo, 2021 <i>Number of Active KB Participants by Type of Contraceptive Devices Used and Village in Cinambo Subdistrict, 2021</i>	59
4.2.10	Jumlah Penyandang Cacat Menurut Jenisnya dan Kelurahan di Kecamatan Cinambo, 2021 <i>Number of People with Disabilities and Village in Cinambo Subdistrict, 2021</i>	61
4.3	PERUMAHAN DAN LINGKUNGAN	
	HOUSING AN ENVIRONMENT	
4.3.1	Banyaknya Kelurahan Menurut Sumber Air Minum Sebagian Besar Keluarga di Kecamatan Cinambo, 2019–2021 <i>Number of Villages by Drinking Water Source of Majority Family in Cinambo Subdistrict, 2019–2021</i>	63
4.3.2	Banyaknya Keluarga Menurut Kelurahan dan Jenis Pengguna Listrik di Kecamatan Cinambo, 2021 <i>Number of Family by Villages/Kelurahan and Type of Electricity Consumer in Cinambo Subdistrict, 2021</i>	64
4.3.3	Banyaknya Kelurahan Menurut Sumber Penerangan Jalan Utama Desa/Kelurahan di Kecamatan Cinambo, 2019–2021 <i>Number of Villages by Source of Villages/Kelurahan's Main Street Illumination in Cinambo Subdistrict, 2019–2021</i>	65
4.3.4	Banyaknya Kelurahan Menurut Penggunaan Fasilitas Tempat Buang Air Besar Sebagian Besar Keluarga di Kecamatan Cinambo, 2019–2021 <i>Number of Villages by Toilet Facility Used by Majority Family in Cinambo Subdistrict, 2019–2021</i>	66

4.3.5	Banyaknya Kelurahan Menurut Jenis Bahan Bakar untuk Memasak yang Digunakan Sebagian Besar Keluarga di Kecamatan Cinambo, 2021 <i>Number of Villages by Type of Cooking Fuel Used by Majority Family in Cinambo Subdistrict, 2021</i>	67
4.4	AGAMA DAN SOSIAL LAINNYA RELIGION AND OTHER SOCIAL AFFAIR	
4.4.1	Jumlah Tempat Peribadatan Menurut Kelurahan di Kecamatan Cinambo, 2021 <i>Number of Worship Places by Villages in Cinambo Subdistrict, 2021.....</i>	68
4.4.2	Jumlah Penduduk Menurut Kelurahan dan Agama yang Dianut di Kecamatan Cinambo, 2021 <i>Number of Population by Village and Religion Followed in Cinambo Subdistrict,2021</i>	69
4.4.3	Jumlah Pemberi dan Penerima Zakat Fitrah Menurut Kelurahan di Kecamatan Cinambo, 2021 <i>Number of Givers and Recipients of Zakat Fitrah by Villages in Cinambo Subdistrict, 2021.....</i>	70
4.4.4	Jumlah Zakat Fitrah Terkumpul Menurut Jenisnya dan Kelurahan di Kecamatan Cinambo, 2021 <i>Number of Zakat Fitrah Collected by Type and Village in Cinambo Subdistrict, 2021</i>	71
4.4.5	Jumlah Jemaah Haji Menurut Jenis Kelamin dan Kelurahan di Kecamatan Cinambo, 2021 <i>Number of Haji Pilgrims by sex and Village in Cinambo Subdistrict, 2021</i>	72
4.4.6	Jumlah Nikah, Talak, Cerai dan Rujuk Menurut Kelurahan di Kecamatan Cinambo, 2021 <i>Number of Marriage, Divorce, Divorce and Referral According to Village in Cinambo Subdistrict, 2021</i>	73
4.4.7	Jumlah Sarana Kegiatan Agama Islam Menurut Kelurahan di Kecamatan Cinambo, 2021 <i>Number of Activity Facilities Islam by Village in Cinambo Subdistrict, 2021</i>	74
4.4.8	Jumlah Pemberi dan Penerima Hewan Kurban Menurut Kelurahan di Kecamatan Cinambo, 2021	

	<i>Number of Givers and Recipients of Sacrificial Animal by Village in Cinambo Subdistrict, 2021.....</i>	75
4.4.9	Jumlah Hewan Kurban Menurut Kelurahan di Kecamatan Cinambo, 2021 <i>Number of Givers and Recipients of Sacrificial Animal by Village in Cinambo Subdistrict, 2021.....</i>	76
4.4.10	Banyaknya Kejadian Bencana Alam Menurut Kelurahan dan Jenis Bencana Alam di Kecamatan Cinambo, 2021 <i>Number of Natural Disaster Events by Villages and Type of Natural Disaster in Cinambo Subdistrict, 2021.....</i>	77
4.4.11	Banyaknya Korban Jiwa Akibat Bencana Alam Menurut Kelurahan dan Jenis Bencana Alam di Kecamatan Cinambo, 2021 <i>Number of Fatalities Due to Natural Disasters by Villages and Type of Natural Disaster in Cinambo Subdistrict, 2021.....</i>	80
4.4.12	Keberadaan Fasilitas/Upaya Antisipasi/Mitigasi Bencana Alam Menurut Kelurahan di Kecamatan Cinambo, 2021 <i>Existence of Facilities/Efforts for Anticipation/Mitigation of Natural Disasters by Villages by Villages in Cinambo Subdistrict, 2021.....</i>	83
4.4.13	Banyaknya Kelurahan yang Memiliki Kelompok Kegiatan Olahraga Menurut Jenis Olahraga dan Ketersediaan Fasilitas/Lapangan Olahraga di Kecamatan Cinambo, 2021 <i>Number of Villages Having Sport Activities Groups by Type of Sport and Availability of Sport Facilities/Fields in Cinambo Subdistrict, 2021.....</i>	85
4.4.14	Jumlah Sarana Olahraga Menurut Kelurahan di Kecamatan Cinambo, 2021 <i>Number of Sport Facilities by Village in Cinambo Subdistrict, 2021.....</i>	86
4.4.15	Jumlah Gangguan Umum Kamtibmas Menurut Kelurahan di Kecamatan Cinambo, 2021 <i>Number of General Disorders of Security by Village in Cinambo Subdistrict, 2021.....</i>	89
4.4.16	Jumlah Pelayanan Kependudukan Menurut Jenis Pelayanan dan Kelurahan di Kecamatan Cinambo, 2021 <i>Number of Population Services by Type Services and Village in Cinambo Subdistrict, 2021.....</i>	91
4.4.17	Jumlah Kelompok Organisasi Menurut Kelurahan di Kecamatan Cinambo, 2021	

	<i>Number of Organizational Groups By Village in Cinambo Subdistrict, 2021</i>	92
4.4.18	Jumlah KK Penerima Raskin dan Alokasinya per Kelurahan di Kecamatan Cinambo, 2021 <i>Number of KK Recipients of Raskin and their Allocation per Village in Cinambo Subdistrict, 2021</i>	93
5.	PERTANIAN/AGRICULTURE	
5.1	Luas Panen Tanaman Sayuran dan Buah-buahan Semusim Menurut Jenis Tanaman di Kecamatan Cinambo (ha), 2018-2021 <i>Harvested Area of Seasonal Vegetables and Fruits by Kind of Plant in Cinambo Subdistrict (ha), 2018-2021</i>	97
5.2	Produksi Tanaman Sayuran dan Buah-buahan Semusim Menurut Jenis tanaman di Kecamatan Cinambo (kuintal), 2018-2021 <i>Production of Seasonal Vegetables and Fruits by Kind of Plant in Cinambo Subdistrict (quintal), 2018-2021</i>	98
5.3	Luas Panen Tanaman Biofarmaka Menurut Jenis Tanaman di Kecamatan Cinambo (m ²), 2018-2021 <i>Harvested Area of Medicinal Plants by Kind of Plant in Cinambo Subdistrict (m²), 2018-2021</i>	99
5.4	Produksi Tanaman Biofarmaka Menurut Jenis Tanaman di Kecamatan Cinambo (kg), 2018-2021 <i>Production of Medicinal Plants by Kind of Plant in Cinambo Subdistrict (kg), 2018-2021</i>	100
5.5	Luas Panen Tanaman Hias Menurut Jenis Tanaman di Kecamatan Cinambo (m ²), 2018-2021 <i>Harvested Area of Ornamental Plants by Kind of Plant in Cinambo Subdistrict (m²), 2018-2021</i>	101
5.6	Produksi Tanaman Hias Menurut Jenis Tanaman di Kecamatan Cinambo (tangkai), 2018-2021 <i>Production of Ornamental Plants by Kind of Plant in Cinambo Subdistrict (stalks), 2018-2021</i>	102
5.7	Produksi Buah-Buahan dan Sayuran Tahunan Menurut Jenis Tanaman di Kecamatan Cinambo (kuintal), 2018-2021 <i>Production of Annual Fruits and Vegetables by Kind of Plant in Cinambo Subdistrict (quintal), 2018-2021</i>	103

5.8	Lahan Sawah dan Bukan Sawah (Ha) per Kelurahan di Kecamatan Cinambo , 2021 <i>Paddy and Non-Paddy Land (Ha) per Village in Cinambo Subdistrict, 2021</i>	104
5.9	Jumlah Lahan Bukan Sawah Menurut Kegunaannya (Ha)per Kelurahan di Kecamatan Cinambo ,2021 <i>Amount of Non-Paddy Land by Use (Ha) per Village in Cinambo Subdistrict,2021</i>	105
6.	INDUSTR /INDUSTRY	
6.1	Jumlah Industri Mikro dan Kecil Menurut Kelurahan di Kecamatan Cinambo ,2021 <i>Number of Mlcro and Small Industries by Village in Cinambo Subdistrict, 2021</i>	111
7.	PARIWISATA, TRANSPORTASI, KOMUNIKASI/ TOURISM, TRANSPORTATION, COMMUNICATION	
7.1	PARIWISATA TOURISM	
7.1.1	Jumlah Sarana Akomodasi Menurut Kelurahan dan Jenis Akomodasi di Kecamatan Cinambo 2021 <i>Number of Accomodation Facilities by Villages and Type of Accomodation in Cinambo Subdistrict, 2021</i>	118
7.2	TRANSPORTASI TRANSPORTATION	
7.2.1	Prasarana dan Sarana Transportasi Antar Kelurahan Menurut Kelurahan di Kecamatan Cinambo, 2021 <i>Inter-Villages Transportation Infrastructure and Facilities by Villages in Cinambo Subdistrict, 2021</i>	119
7.3	KOMUNIKASI COMMUNICATION	
7.3.1	Keberadaan Kantor Pos/Pos Pembantu/Rumah Pos, Pos Keliling, dan Perusahaan/Agen Jasa Ekspedisi Swasta Menurut Kelurahan di Kecamatan Cinambo, 2021 <i>Number of Post Office/Subsidiary of Post Office, Mobile Portal Service, Private Expedition Service Company by Villages in Cinambo</i>	

	Halaman Page
	121
7.3.2	122
7.3.3	123
8.	
8.1	128
8.2	129
8.3	131

DAFTAR GAMBAR/LIST OF FIGURES

	Halaman Page	
1.1	Luas Daerah Menurut Kelurahan di Kecamatan Cinambo (%), 2021 <i>Area of Village in Cinambo Subdistrict (%), 2021</i>	3
1.2	Tinggi Wilayah Menurut Kelurahan di Kecamatan Cinambo, 2021 Area Height Above Sea Level (DPL) by Village in Cinambo Subdistrict , 2021	4
2.1	Jumlah Rukun Warga (RW) dan Rukun Tetangga (RT) di Kecamatan Cinambo 2016-2021 <i>Number of Hamlet and Neighbourhood by Villages in Cinambo Subdistrict, 2016-2021</i>	14
2.2	Jumlah Pegawai Negeri Sipil Menurut Pemerintah Daerah dan Jenis Kelamin, 2021 <i>Number of Civil Servants by Local Government and Sex, 2021</i>	15
3.1	Rasio Jenis Kelamin Kecamatan Cinambo Tahun 202 <i>Sex Ratio of Cinambo Subdistrict, 2021</i>	23
3.2	Persentase Penduduk Kecamatan Cinambo Menurut Kelurahan (%), 2021 <i>Percentage of the Population of Cinambo Subdistrict by Village (%), 2021</i>	24
4.1	Jumlah PUS dan Peserta KB Aktif Menurut Kelurahan di Kecamatan Cinambo, 2021 <i>Number of PUS and Active Family Planning Participants by Village in Cinambo Subdistrict, 2021</i>	42
4.2	Jumlah Pemberi dan Penerima Zakat Fitrah Menurut Kelurahan di Kecamatan Cinambo, 2021 <i>Number of Givers and Receptients Zakat Fitrah in Cinambo Subdistrict, 2021</i>	43
5.1	Lahan Bukan Sawah (Ha) Menurut Kelurahan di Kecamatan Cinambo, 2021 <i>Non-Paddy Land (Ha) by Village in Cinambo Subdistrict, 2021</i>	96
6.1	Jumlah Industri Menurut Klasifikasi di Kecamatan Cinambo, 2021 <i>Number of Industries by Classification in Cinambo Subdistrict, 2021</i> ..	109

7.1	Jumlah Menara dan Operator Layanan Komunikasi dan Telepon Seluler Menurut Kelurahan di Kecamatan Cinambo, 2021 <i>Number of Towers and Cellular Phone Communication Service Operators by Villages in Cinambo Subdistrict, 2021</i>	116
8.1	Banyaknya Sarana Lembaga Keuangan yang Beroperasi Menurut Kelurahan dan Jenisnya di Kecamatan Cinambo, 2021 <i>Number of Operating Financial Institution Facilities by Village and Type in Cinambo Subdistrict, 2021</i>	126
8.2	Banyaknya Sarana Perdagangan Menurut Kelurahan dan Jenis Sarana Perdagangan di Kecamatan Cinambo, 2021 <i>Number of Trade Facilities by Villages and Type of Trade Facilities in Cinambo Subdistrict, 2021</i>	127

1

Geografi dan Iklim

Geography and climate

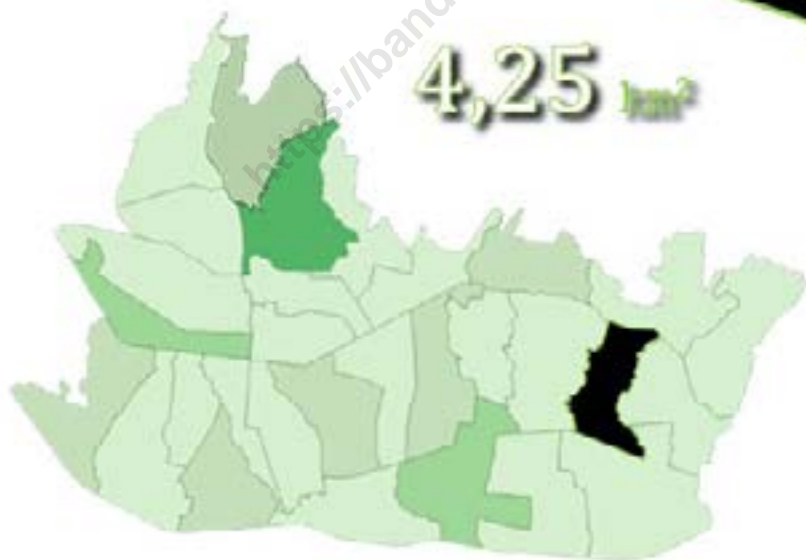
Luas Wilayah Kecamatan

Area Of Subdistrict

Cinambo



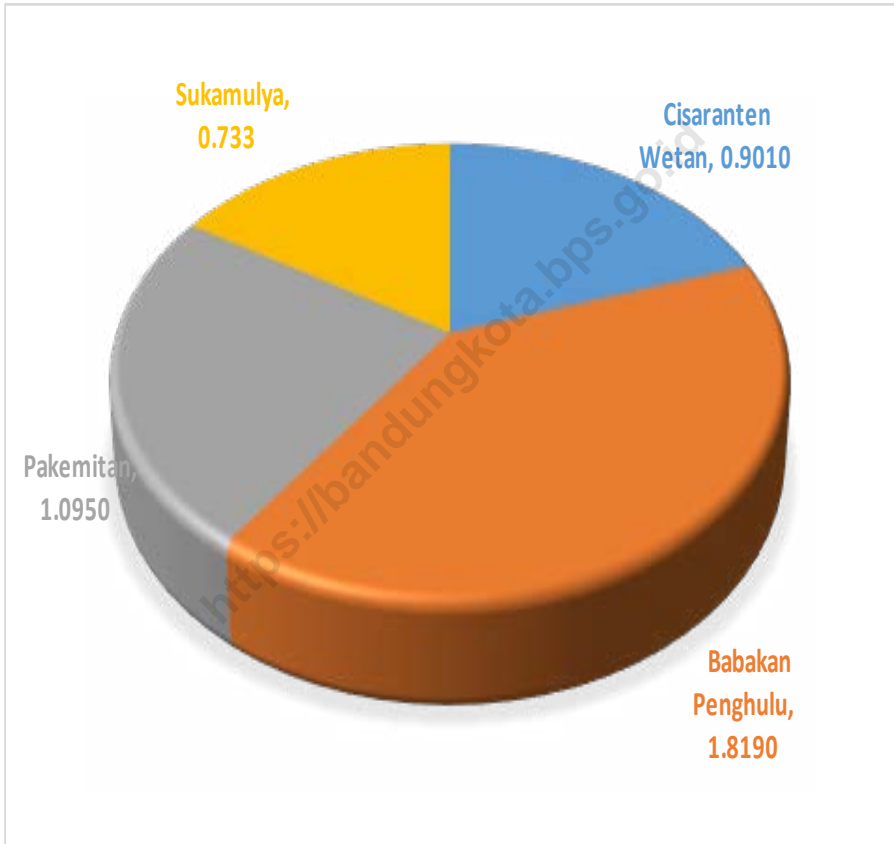
4,25 km²



Gambar
Figures 1.1

Luas Daerah Menurut Kelurahan di Kecamatan Cinambo (%) , 2021

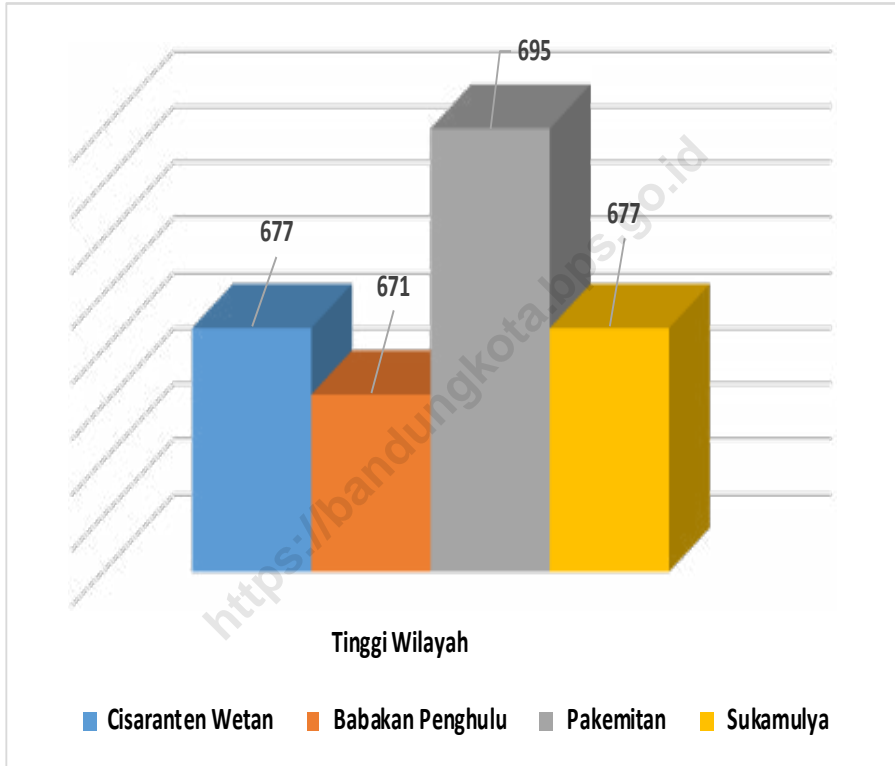
Area of Village in Cinambo Subdistrict(%) , 2021



Sumber/Source : Kantor Kecamatan Cinambo/ Cinambo Subdistrict Office

Gambar 1.2
Figures

Tinggi Wilayah Menurut Kelurahan di Kecamatan Cinambo, 2021
Area Height Above Sea Level (DPL) by Village in Cinambo Subdistrict, 2021



Catatan/Note: ...
Sumber/Source: <https://earth.google.com>

1.1 KEADAAN GEOGRAFI GEOGRAPHY CONDITION

Tabel 1.1.1 **Luas Wilayah Menurut Kelurahan di Kecamatan Cinambo, 2021**
Table 1.1.1 **Total Area by Village in Cinambo SubDistrict, 2021**

	Kelurahan Village	Luas (km²)	Persentase
	(1)	(2)	(3)
1	Cisaranten Wetan	0,9010	19,81
2	Babakan Penghulu	1,8190	39,99
3	Pakemitan	1,0950	24,08
4	Sukamulya	0,7330	16,12
	Kecamatan Cinambo	4,5480	100

Catatan/Note: ...

Sumber/Source: Kantor Kecamatan

Tabel 1.1.2 **Jarak ke Ibukota Kecamatan dan Ibukota Kabupaten/Kota Menurut Kelurahan di Kecamatan Cinambo (km), 2021**
Distance to the Subdistrict Capital and Regency/Municipal Capital by Villages in Cinambo Subdistrict (km), 2021

Desa/Kelurahan Village/Kelurahan	Jarak ke Ibukota Kecamatan Distance to Subdistrict Capital	Jarak ke Ibukota Kabupaten/Kota Distance to Regency/ Municipal Capital
(1)	(2)	(3)
Cisaranten Wetan	9	0
Babakan Penghulu	10	3
Pakemitan	8,5	1
Sukamulya	9	2

Catatan/Note: ...

Sumber/Source: BPS, Pendataan Potensi Desa (Podes) 2021/BPS-Statistics Indonesia, Village Potential Data Collecting 2021

Tabel
Table 1.1.3

Tinggi Wilayah di Atas Permukaan Laut (DPL) , 2021
Area Height Above Sea Level (DPL) ,2021

	Kelurahan Village	Tinggi Wilayah (mdpl) Altitude (m a.s.l)
	(1)	(2)
1	Cisaranten Wetan	677
2	Babakan Penghulu	671
3	Pakemitan	695
4	Sukamulya	677

Catatan/Note: ...

Sumber/Source: <https://earth.google.com>

1.2 KEADAAN IKLIM CLIMATE CONDITION

Tabel 1.2.1 Pengamatan Unsur Iklim Menurut Bulan di BMKG Stasiun Bandung, 2021
Table **Observation of Climate Elements by Month at Meteorology, Climatology, and Geophysics Bandung Station, 2021**

Bulan Month	Jumlah Curah Hujan Number of Precipitation (mm)	Jumlah Hari Hujan (hari) Number of Rainy Days (day)
(1)	(2)	(3)
Januari/January	146.4	27
Februari/February	153.9	20
Maret/March	292.5	24
April/April	177.3	18
Mei/May	239.0	16
Juni/June	92.4	21
Juli/July	33.2	8
Agustus/August	91.8	8
September/September	73.0	13
Oktober/October	218.4	21
November/November	454.3	26
Desember/December	198.5	28

Catatan/Note:

Sumber/Source: Badan Meteorologi Klimatologi dan Geofisika

Tabel
Table 1.2.2**Keadaan Udara Menurut Bulan di Kota Bandung ,2021**
Air Conditions by Month in Bandung City ,2021

Bulan Month	Kecepatan Angin (m/det)	Tekanan Udara (mb)	Kelembapan Nisbi (%)
(1)	(2)	(3)	(4)
Januari/January	9.25	921.7	80.00
Februari/February	9.25	922.4	80.00
Maret/March	7.40	923.3	80.00
April/April	7.40	923.1	77.00
Mei/May	5.55	922.4	79.00
Juni/June	3.70	923.7	80.00
Juli/July	5.55	923.7	73.00
Agustus/August	5.55	923.6	73.00
September/September	5.55	923.0	74.00
Oktober/October	3.70	922.9	78.00
November/November	3.70	921.9	83.00
Desember/December	3.70	923.0	82.00
Rata-rata 2021	5.86	922.89	78.25

Catatan/Note: ...

Sumber/Source: Badan Meteorologi Klimatologi dan Geofisika

Tabel
Table 1.2.3**Rata-rata Suhu dan Kelembaban Udara Menurut Bulan di Kota Bandung , 2021**
Average Air Temperature and Humidity by Month in Bandung , 2021

Bulan Month	Temperatur (oC) Temperature (oC)			LPM (%)
	Rata-rata Average	Maksimum Maximum	Minimum	
(1)	(2)	(3)	(4)	(5)
Januari/January	20.6	23.3	28.4	38,5
Februari/February	20.8	23.4	28.2	50
Maret/March	20.6	23.6	29.7	51,7
April/April	20.2	23.8	29.6	63
Mei/May	20.3	24.1	29.7	64,6
Juni/June	20.2	23.5	28.8	56,1
Juli/July	18.5	23.1	29.8	77,9
Agustus/August	19.2	23.5	29.6	68
September/September	20.0	23.8	30.2	61
Oktober/October	20.3	23.8	29.8	53,8
November/November	20.5	23.4	28.8	39,8
Desember/December	20.6	23.7	29.3	47,2
Rata-rata 2021	20.15	23.58	29.32	60.5

Catatan/Note: ...

Sumber/Source: Badan Meteorologi Klimatologi dan Geofisika

Tabel
Table 1.2.4**Kecepatan Angin Menurut Bulan di Kota Bandung , 2021**
Wind velocity By Month in Bandung City, 2021

Bulan Month	Angin (Knot)	
	Kecepatan Rata-rata	Kecepatan Terbesar
(1)	(2)	(3)
Januari/January	9.25	27.75
Februari/February	9.25	31.45
Maret/March	7.40	24.05
April/April	7.40	29.60
Mei/May	5.55	24.05
Juni/June	3.70	18.50
Juli/July	5.55	11.47
Agustus/August	5.55	20.35
September/September	5.55	16.65
Oktober/October	3.70	18.50
November/November	3.70	16.65
Desember/December	3.70	20.35
Rata-rata 2021	5.86	21.61

Catatan/Note: ...

Sumber/Source: Badan Meteorologi Klimatologi dan Geofisika

2

Pemerintahan *Government*

Kecamatan Cinambo *Cinambo Subdistrict*

Terdiri dari
Consist of

4

Kelurahan
Village

26

RW
Hamlet

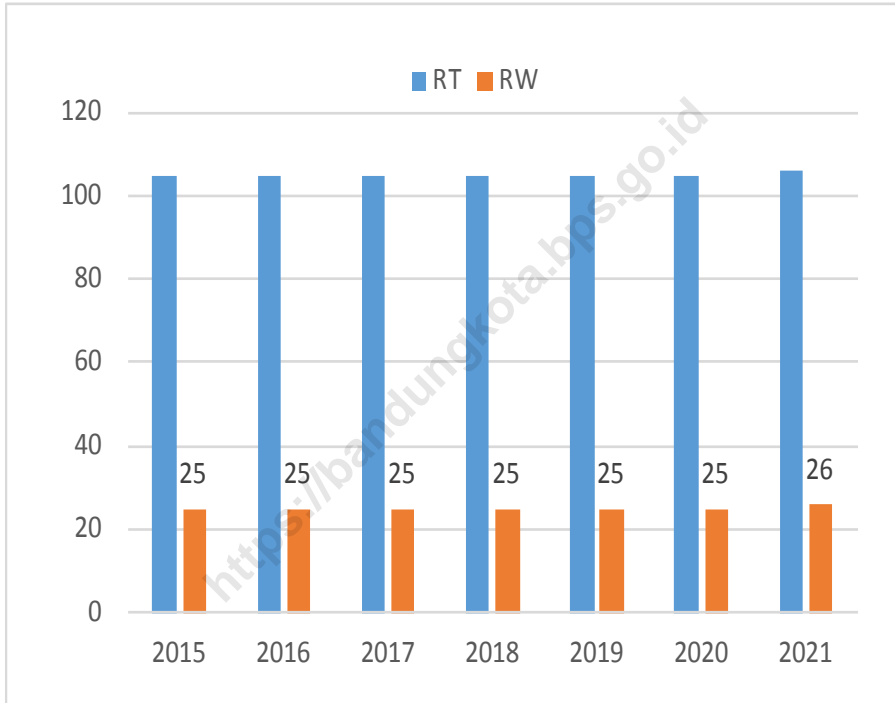
107

RT
Neighbourhood



Gambar 2.1
Figures

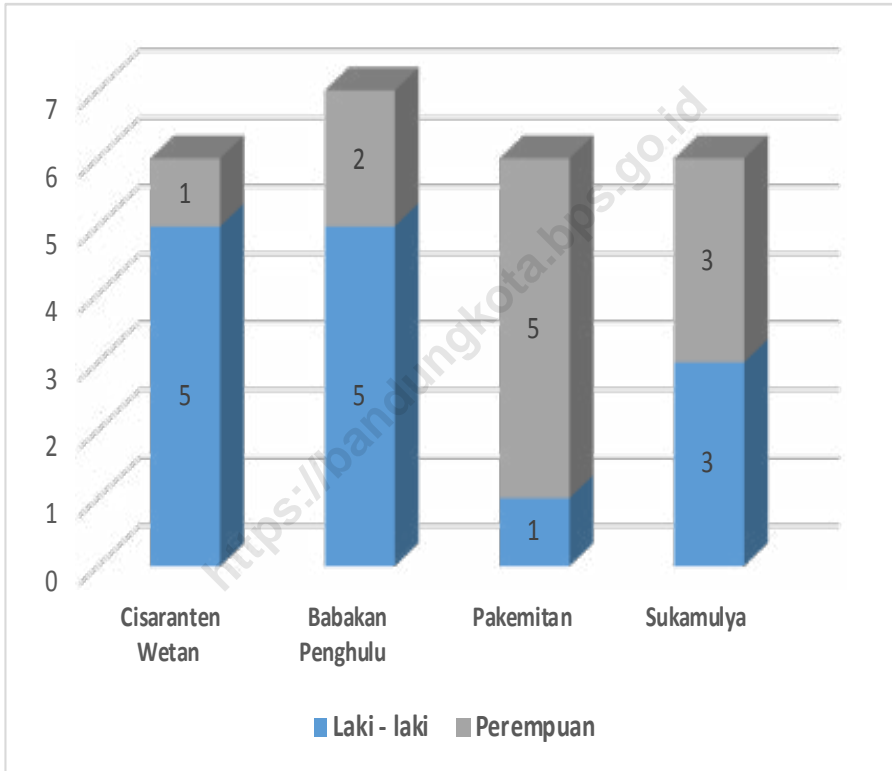
Jumlah Rukun Warga (RW) dan Rukun Tetangga (RT) di Kecamatan Cinambo 2016-2021
Number of Rukun Warga and Rukun Tetangga by Villages/Kelurahan in Cinambo Subdistrict, 2016-2021



Sumber/Source: Kantor Kecamatan Cinambo

Gambar 2.2
Figures

Jumlah Pegawai Negeri Sipil Menurut Pemerintah Daerah dan Jenis Kelamin, 2021
Number of Civil Servants by Local Government and Sex, 2021



Sumber/Source : Kantor Kecamatan Cinambo

1 WILAYAH ADMINISTRATIF ADMINISTRATIVE AREA

Tabel 2.1.1 **Jumlah RW dan RT Menurut Kelurahan di Kecamatan Cinambo, 2021**
Table **Number of RT and RW by Village in Cinambo Subdistrict, 2021**

Kelurahan Village	RT	RW
(1)	(2)	(3)
Cisaranten Wetan	29	7
Babakan Penghulu	29	8
Pakemitan	25	6
Sukamulya	23	5
Kecamatan Cinambo	106	26

Catatan/Note: ...

Sumber/Source: : Kantor Kecamatan Cinambo

Tabel
Table 2.1.2

**Jumlah Rukun Warga (RW) dan Rukun Tetangga (RT) di
Kecamatan Cinambo 2015-2021**
*Number of Rukun Warga and Rukun Tetangga by Villages/
Kelurahan in Cinambo Subdistrict, 2015-2021*

Tahun Year	RT	RW
(1)	(2)	(3)
2015	105	25
2016	105	25
2017	105	25
2018	105	25
2019	105	25
2020	105	25
2021	106	26

Catatan/Note: ...

Sumber/Source: Kantor Kecamatan Cinambo

2 PEMERINTAHAN GOVERNMENT

Tabel 2.2.1 **Jumlah Pegawai Negeri Sipil Menurut Pemerintah Daerah dan Jenis Kelamin, 2021**
Table *Number of Civil Servants by Local Government and Sex, 2021*

Kelurahan <i>Village</i>	Jenis Kelamin <i>Sex</i>		Total
	Laki-laki <i>Man</i>	Perempuan <i>Woman</i>	
(1)	(2)	(3)	(4)
Cisaranten Wetan	5	1	6
Babakan Penghulu	5	2	7
Pakemitan	1	5	6
Sukamulya	3	3	6
Kecamatan Cinambo	14	11	25
Jumlah	29	19	48

Catatan/Note: -

Sumber/Source: Kantor Kecamatan Bojongloa Kaler/ *Bojongloa Kaler Subdistrict Office*

Tabel
Table 2.2.2

Jumlah Pegawai Negeri Sipil Menurut Pendidikan Tertinggi yang Ditamatkan dan Jenis Kelamin di Kecamatan Cinambo Tahun 2021

Number of Civil Servant by Educational Level and Sex in Cinambo SubDistrict, 2021

Tingkat Pendidikan <i>Educational Level</i>	Laki-Laki <i>Male</i>	Perempuan <i>Female</i>	Jumlah <i>Total</i>
(1)	(2)	(3)	(4)
Sekolah Dasar (SD) <i>Primary School</i>
SMP/Sederajat <i>Junior High School</i>
SMA/Sederajat <i>Senior High School</i>
Diploma I, II/Akta I, II <i>Diploma I, II/Akta I, II</i>
Diploma III/Akta III <i>Diploma III/Akta III</i>
Tingkat Sarjana/ Doktor <i>University Graduate/Ph.D</i>
Jumlah/Total

Catatan/Note: -

Sumber/Source:

Tabel
Table 2.2.3

**Jumlah Pegawai Negeri Sipil Menurut Golongan
Kepangkatan dan Jenis Kelamin di Kecamatan
Cinambo Tahun 2021**
*Number of Civil Servant by Job Level and Sex in Cinambo
SubDistrict, 2021*

Golongan Kepangkatan	Jenis Kelamin Sex		Total
	Laki-laki Man	Perempuan Woman	
(1)	(2)	(3)	(4)
I/A (Juru Muda)
I/B (Juru Muda Tingkat I)
I/C (Juru)
I/D (Juru Tingkat I)
Golongan I
II/A (Pengatur Muda)
II/B (Pengatur Muda Tingkat I)
II/C (Pengatur)
II/D (Pengatur Tingkat I)
Golongan II
III/A (Penata Muda)
III/B (Penata Muda Tingkat I)
III/C (Penata)
III/D (Penata Tingkat I)
Golongan III
IV/A (Pembina Muda)
IV/B (Pembina Muda Tingkat I)
IV/C (Pembina)
IV/D (Pembina Tingkat I)
Golongan IV
Jumlah/Total

Catatan/Note: -

Sumber/Source:

Penduduk dan

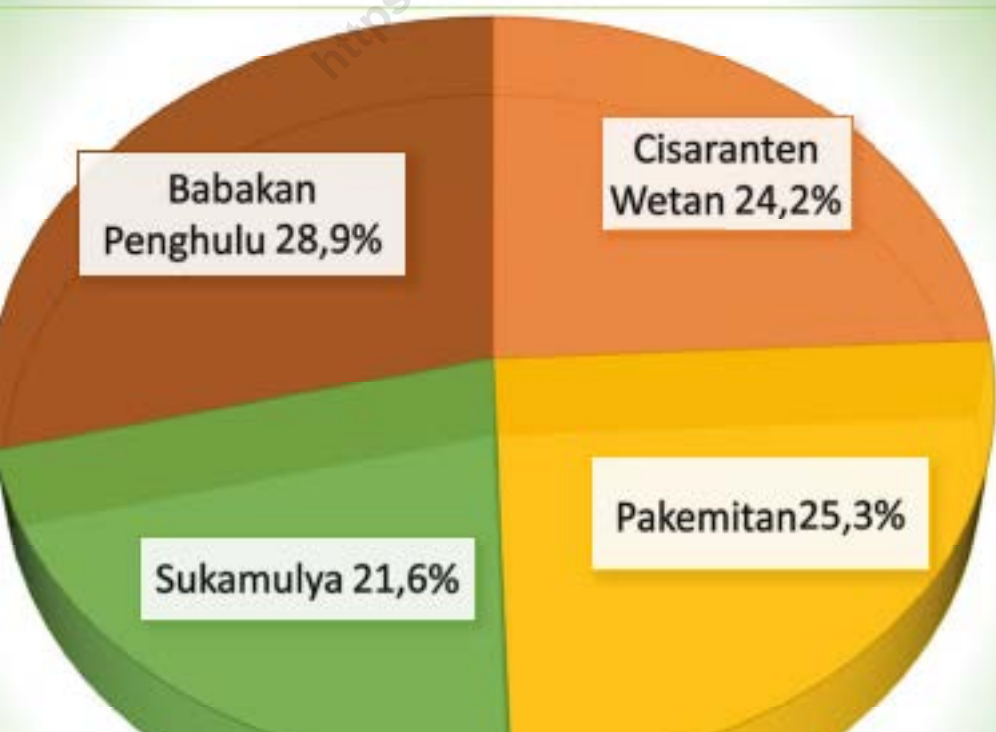
Ketenagakerjaan

Population and Employment

Penduduk Semester II 2021

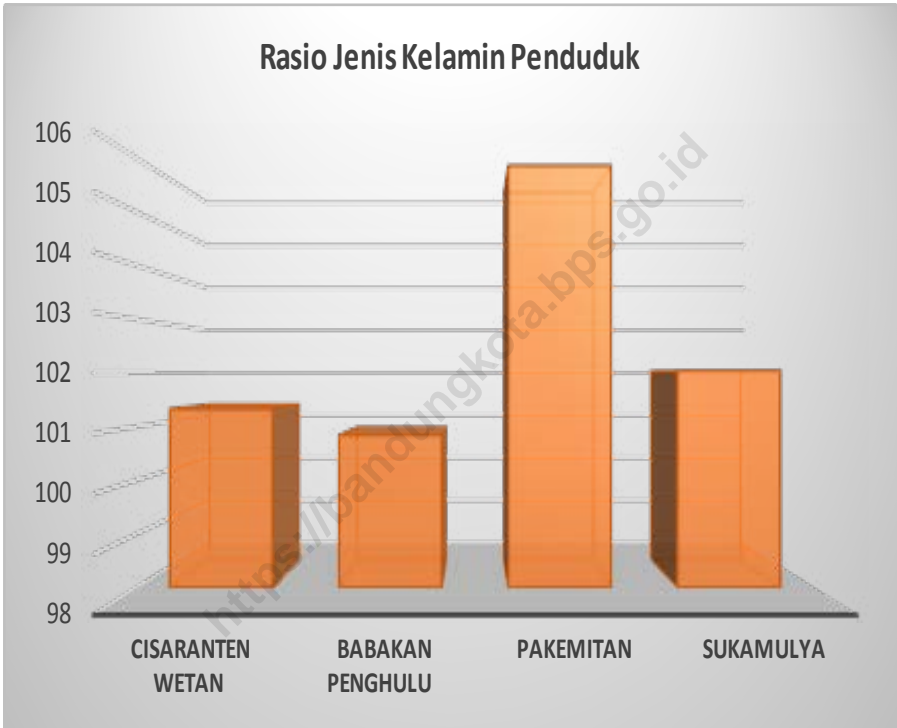
Population Of Subdistrict

Bandung 25.586 Jiwa



Gambar 3.1
Figures

Rasio Jenis Kelamin Kecamatan Cinambo Tahun 2021
Sex Ratio of Cinambo Subdistrict, 2021

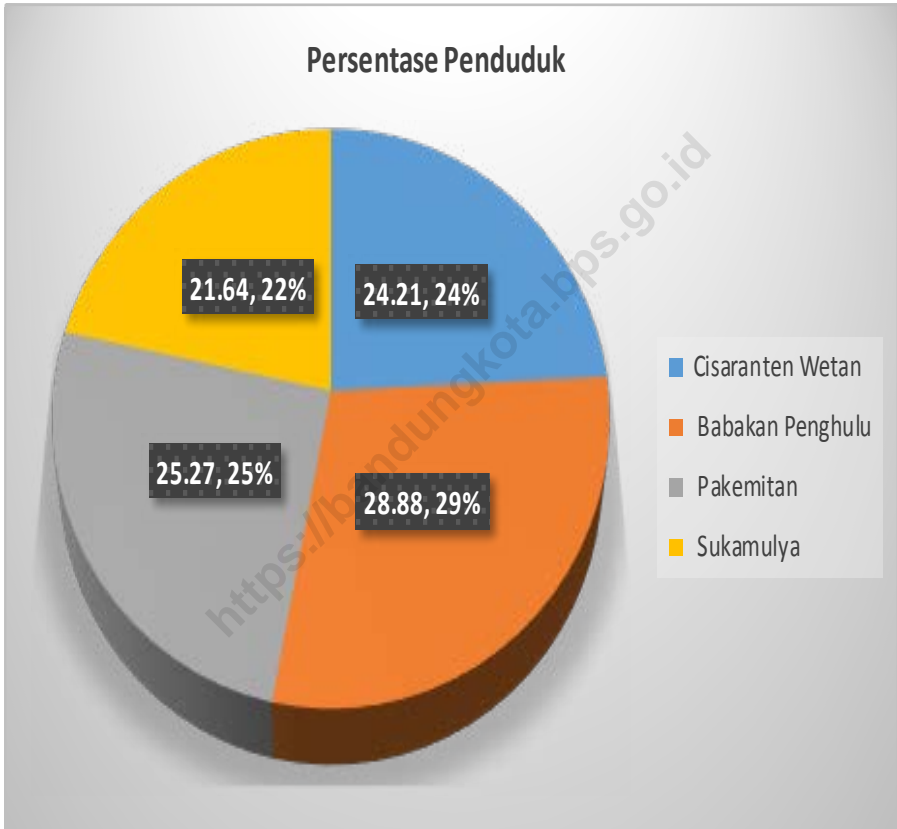


Catatan/Note :

Sumber/Source : <http://data.bandung.go.id>

Gambar 3.2
Figures

Persentase Penduduk Kecamatan Cinambo Menurut Kelurahan (%), 2021
Percentage of the Population of Cinambo Subdistrict by Village (%), 2021



Catatan/Note :

Sumber/Source : <http://data.bandung.go.id>

**3.1 PENDUDUK
POPULATION**

Tabel 3.1.1 Penduduk, Distribusi Persentase Penduduk, Kepadatan Penduduk, Rasio Jenis Kelamin Penduduk Menurut Kelurahan di Kecamatan Cinambo, 2021
Population, Percentage Distribution of Population, Population Density, and Population Sex Ratio by Village in Cinambo Subdistrict, 2021

Kelurahan Village	Penduduk/Population		
	Laki-Laki/Male	Perempuan/Female	Jumlah/Total
(1)	(2)	(3)	(4)
Cisaranten Wetan	3 118	3 077	6 195
Babakan Penghulu	3 710	3 679	7 389
Pakemitan	3 325	3 141	6 466
Sukamulya	2 796	2 740	5 536
Kecamatan Cinambo	12 949	12 377	25 326

Lanjutan Tabel 3.1.1

Kelurahan Village/Kelurahan	Persentase Penduduk Percentage of Total Population	Kepadatan Penduduk (per Km²) Population Density per sq.km	Rasio Jenis Kelamin Penduduk Population Sex Ratio
(1)	(5)	(6)	(7)
Cisaranten Wetan	24,21	17 065	101,33
Babakan Penghulu	28,88	25 557	100,84
Pakemitan	25,27	20 158	105,86
Sukamulya	21,64	12 209	102,04
Kecamatan Cinambo	100	15 735	102,47

Catatan/Note:

Sumber/Source : Dinas Kependudukan dan Catatan Sipil Kota Bandung Tahun 2021 Semester II, diolah / Bandung City Population and Civil Registry Office

Tabel
Table 3.1.2

Jumlah Penduduk Menurut Kelompok Umur dan Jenis Kelamin di Kecamatan Cinambo, 2021
Population by Age Groups and Sex in Cinambo Subdistrict, 2021

Kelurahan <i>Village</i>	Jenis Kelamin <i>Sex</i>		Jumlah Totals
	Laki-Laki <i>Male</i>	Perempuan <i>Female</i>	
(1)	(2)	(3)	(4)
0-4	1 008	942	1 950
5-9	1 166	1 119	2 285
10-14	1 123	1 051	2 174
15-19	972	887	1 859
20-24	1 095	1 000	2 095
25-29	1 134	1 157	2 291
30-34	995	949	1 944
35-39	1 020	1 006	2 026
40-44	1 042	1 098	2 140
45-49	1 001	993	1 994
50-54	772	748	1 520
55-59	547	587	1 134
60-64	450	455	905
65-69	322	292	614
70-74	143	168	311
75+	159	185	344
Jumlah/Total	12 949	12 637	25 586

Catatan/Note: ...

Sumber/Source: Dinas Kependudukan dan Catatan Sipil Kota Bandung Tahun 2021 Semester II, diolah / *Bandung City Population and Civil Registry Office*

Tabel 3.1.3
Table

Penduduk Kecamatan Cinambo Menurut Tingkat Pendidikan Semester II, 2021

Population in Cinambo SubDistrict by Level of Education , 2021

Pendidikan <i>Level of Education</i>	Jenis Kelamin <i>Sex</i>		jumlah <i>Total</i>
	laki-laki <i>Male</i>	Perempuan <i>Female</i>	
(1)	(2)	(3)	(4)
Tidak/Belum Sekolah <i>No Schooling</i>	4 744
Belum Tamat SD <i>Not Yet Completed Primary School</i>	2 382
Tamat SD <i>Primary School</i>	2 845
SLTP <i>Junior High School</i>	3 615
SLTA <i>Senior High School</i>	8 481
DI /DII	135
DIII	848
DIV / SI <i>Bachelor</i>	2 251
S2 <i>Master</i>	247
S3 <i>Doctoral</i>	38
Jumlah	25 586

Sumber/Source: <http://data.bandung.go.id>

Tabel 3.1.4 Jumlah Penduduk Menurut Jenis Kelamin di Kecamatan Cinambo, 2021
Table *Number of Population by Gender in Cinambo Subdistrict, 2021*

Kelurahan Village	Semester I		Semester II	
	laki-laki Male	Perempuan Female	laki-laki Male	Perempuan Female
(1)	(2)	(3)	(4)	(5)
Cisaranten Wetan	2 796	2 740	3 118	3 077
Babakan Penghulu	3 118	3 077	3 710	3 679
Pakemitan	3 710	3 679	3 325	3 141
Sukamulya	3 325	3 141	2 796	2 740
Kecamatan Cinambo	12 949	12 637	12 949	12 637

Catatan/Note: -

Sumber/Source: <http://data.bandung.go.id>

Tabel 3.1.5 Jumlah Penduduk Menurut Status Perkawinan di Kecamatan Cinambo, 2021
Number of Population in Cinambo Subdistrict by Marital Status, 2021

Kelurahan Village	Semester I			
	Belum Kawin Not Married	Kawin Married	Cerai Hidup Live Divorce	Cerai Mati Dead Divorce
(1)	(2)	(3)	(4)	(5)
Cisaranten Wetan	2 773	3 046	109	176
Babakan Penghulu	3 272	3 771	148	186
Pakemitan	3 018	3 150	96	169
Sukamulya	2 524	2 693	120	214
Kecamatan Cinambo	11 587	12 660	473	745

Lanjutan Tabel 3.1 5

Kelurahan Village	Semester II			
	Belum Kawin Not Married	Kawin Married	Cerai Hidup Live Divorce	Cerai Mati Dead Divorce
(1)	(6)	(7)	(8)	(9)
Cisaranten Wetan	2 501	2 692	123	220
Babakan Penghulu	3 255	3 781	154	199
Pakemitan	2 798	3 101	115	181
Sukamulya	3 009	3 171	103	183
Kecamatan Cinambo	11 563	12 745	495	783

Catatan/Note: -

Sumber/Source: <http://data.bandung.go.id>

Tabel 3.1.6 Penduduk Kecamatan Cinambo Menurut Usia Sekolah Semester II ,2021
Table Population in Cinambo SubDistrict by Sex, 2021

Kelompok Umur <i>Age Group</i>	Jenis Kelamin <i>Sex</i>		jumlah <i>Total</i>
	laki-laki <i>Male</i>	Perempuan <i>Female</i>	
(1)	(2)	(3)	(4)
0-3	1 047
4-6	1 337
7-12	2 726
13-15	1 299
16-18	1 014
19-24	2 505
Jumlah	9 928

Sumber/Source: <http://data.bandung.go.id/>

Tabel
Table 3.1.7

Angka Ketergantungan Menurut Kelurahan di Kecamatan Cinambo Semester II, 2021
Dependency Ratio by Village in Cinambo SubDistrict Semester II, 2021

Kelurahan Village	Angka Ketergantungan Dependency Ratio
(1)	(2)
Cisaranten Wetan	45.05
Babakan Penghulu	40.97
Pakemitan	40.61
Sukamulya	44.58
Kecamatan Cinambo	41.68

Sumber/Source: <http://data.bandung.go.id>

Tabel
Table 3.1.8

Jumlah Kelahiran dan Kematian Menurut Jenis Kelamin dan Kelurahan di Kecamatan Cinambo, 2021
Number of births and deaths in Cinambo SubDistrict by Sex , 2021

Kelurahan <i>Village</i>	Kelahiran <i>Births</i>		Jumlah <i>Total</i>
	Laki-laki <i>Male</i>	Perempuan <i>Female</i>	
(1)	(2)	(3)	(4)
Cisaranten Wetan
Babakan Penghulu
Pakemitan
Sukamulya
Kecamatan Cinambo

Lanjutan Tabel 3.1.8

Kelurahan <i>Village</i>	Kematian <i>Deaths</i>		Jumlah <i>Total</i>
	Laki-laki <i>Male</i>	Perempuan <i>Female</i>	
(1)	(5)	(6)	(7)
Cisaranten Wetan
Babakan Penghulu
Pakemitan
Sukamulya
Kecamatan Cinambo

Catatan/Note: ...

Sumber/Source: ...

Tabel
Table 3.1.9

Jumlah Jumlah Penduduk Datang dan Pindah Menurut Jenis Kelamin dan Kelurahan di Kecamatan Cinambo, 2021
Number of Residents Coming In and Moving Out in Cinambo SubDistrict by Villages , 2021

Kelurahan <i>Village</i>	Datang (orang) <i>Coming in (people)</i>		Jumlah <i>Total</i>
	Laki-laki <i>Male</i>	Perempuan <i>Female</i>	
(1)	(2)	(3)	(4)
Cisaranten Wetan
Babakan Penghulu
Pakemitan
Sukamulya
Kecamatan Cinambo

Lanjutan Tabel 3.1.9

Kelurahan Village	Pindah (orang) <i>Moving Out (people)</i>		
	Laki-laki <i>Male</i>	Perempuan <i>Female</i>	Jumlah <i>Total</i>
(1)	(2)	(3)	(4)
Cisaranten Wetan
Babakan Penghulu
Pakemitan
Sukamulya
Kecamatan Cinambo

Catatan/Note: ...

Sumber/Source: ...

Tabel 3.1.10 Jumlah Penduduk Menurut Jenis Mata Pencaharian dan Kelurahan di Kecamatan Cinambo, 2021
Table 3.1.10 Number of Population by Type of Livelihood per Village in Cinambo Subdistrict, 2021

Kelurahan <i>Village</i>	Jenis Mata Pencaharian/ <i>Type of Livelihood</i>				
	<i>PNS Civil Servant</i>	<i>TNI/POLRI Army/Police</i>	<i>Pegawai Swasta Private Employees</i>	<i>Karyawan BUMN/BUMD BUMN/BUMD Employees</i>	<i>Wiraswasta Entrepreneur</i>
(1)	(2)	(3)	(4)	(5)	(6)
Cisaranten Wetan
Babakan Penghulu
Pakemitan
Sukamulya
Kecamatan Cinambo

Lanjutan Tabel 3.1.10

Kelurahan <i>Village</i>	Jenis Mata Pencaharian/ <i>Type of Livelihood</i>				
	Pelajar/ Mahasiswa <i>Student</i>	Tenaga Medis <i>Medical Worker</i>	Pensiunan <i>Retired</i>	Pengajar <i>Teacher</i>	Lainnya <i>Others</i>
(1)	(7)	(8)	(9)	(10)	(11)
Cisaranten Wetan
Babakan Penghulu
Pakemitan
Sukamulya
Kecamatan Cinambo

Catatan/Note: -

Sumber/Source: <http://data.bandung.go.id>

4

Sosial dan Kesejahteraan Rakyat

Social and Welfare

Sarana Peribadatan
Di Kec CINAMBO 2021



Musholla = 15



Katolik = 0



Masjid = 30



Klenteng = 0



Kapel = 0



Protestan = 1



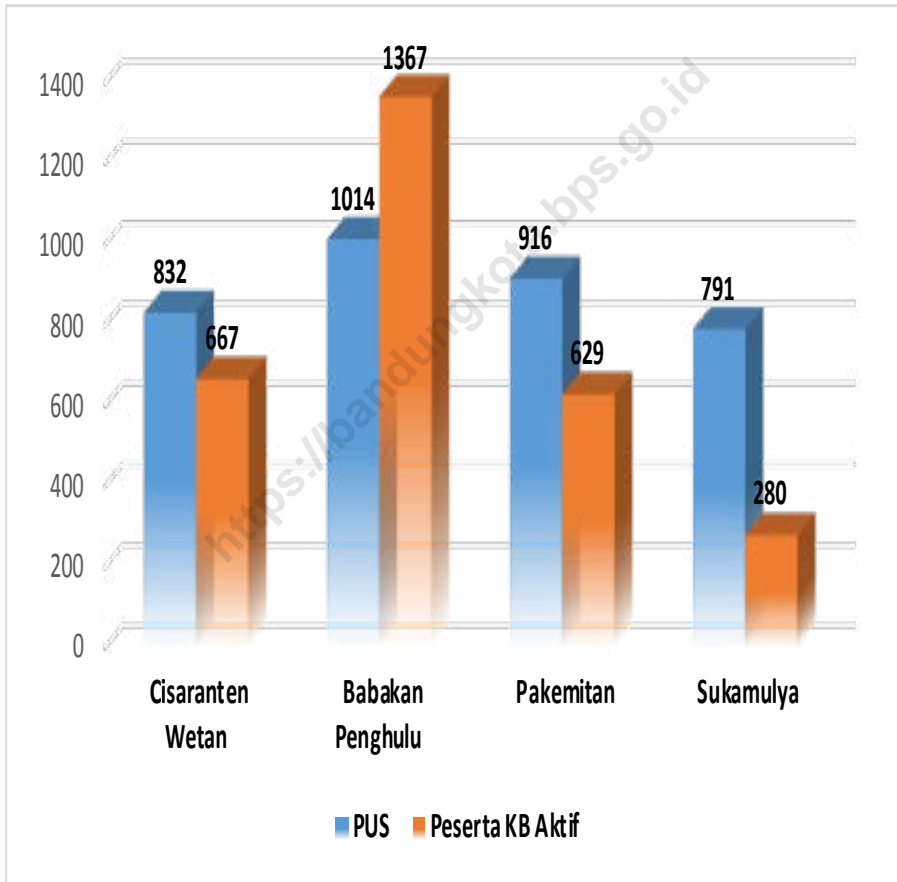
Pura = 1



Vihara = 1

Gambar 4.1
Figures

Jumlah PUS dan Peserta KB Aktif Menurut Kelurahan di Kecamatan Cinambo, 2021
Number of Couples of Childbearing age and Active Family Planning Participants by Village in Cinambo Subdistrict, 2021

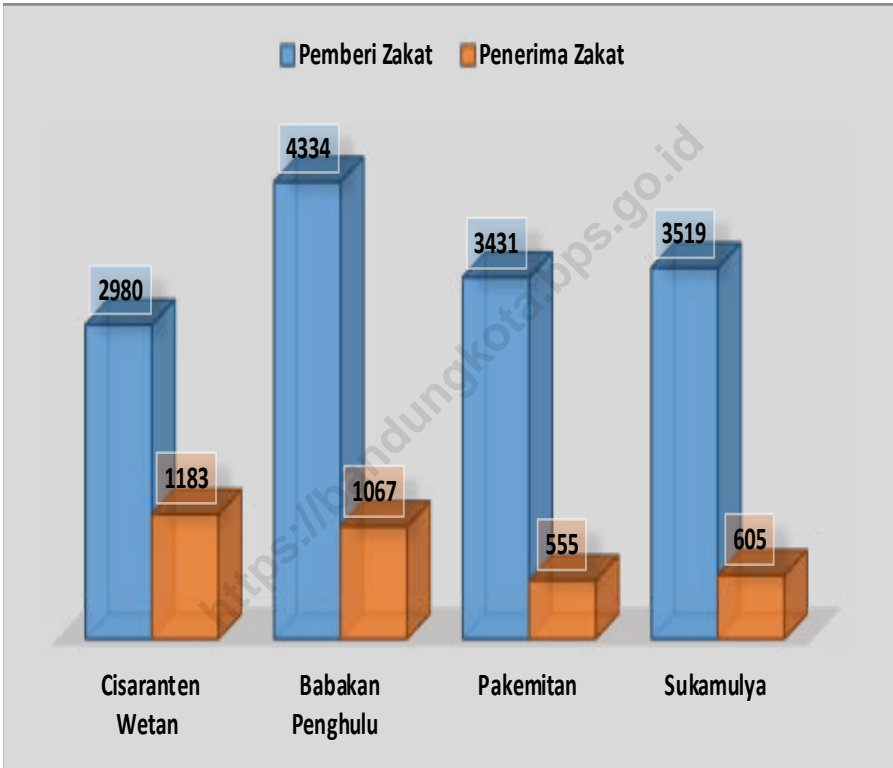


Catatan/Note: ¹

Sumber/Source: Puskesmas Kecamatan Cinambo

Gambar 4.2
Figures

**Jumlah Pemberi dan Penerima Zakat Fitrah Menurut
Kelurahan di Kecamatan Cinambo, 2021**
*Number of Givers and Recipients of Zakat Fitrah by Village
in Cinambo Subdistrict, 2021*



Catatan/Note: ¹

Sumber/Source: Puskesmas Kecamatan Cinambo

4.1 PENDIDIKAN EDUCATION

Tabel 4.1.1 Banyaknya Kelurahan yang Memiliki Fasilitas Sekolah Menurut Tingkat Pendidikan di Kecamatan Cinambo, 2019–2021
Number of Villages Having Educational Facilities by Educational Level in Cinambo Subdistrict, 2019–2021

Tingkat Pendidikan <i>Educational Level</i>	2019	2020	2021
(1)	(2)	(3)	(4)
Sekolah Dasar (SD) <i>Primary School</i>	3	3	3
Madrasah Ibtidaiyah (MI) <i>Madrasah Ibtidaiyah</i>	-	-	-
Sekolah Menengah Pertama (SMP) <i>Junior High School</i>	2	2	2
Madrasah Tsanawiyah (MTs) <i>Madrasah Tsanawiyah (MTs)</i>	-	-	-
Sekolah Menengah Atas (SMA) <i>Senior High School</i>	1	1	-
Sekolah Menengah Kejuruan (SMK) <i>Vocational High School</i>	2	2	2
Madrasah Aliyah (MA) <i>Madrasah Aliyah</i>	1	1	1
Akademi/Perguruan Tinggi <i>Academy/University</i>	-	-	-

Catatan/Note: ¹Desa pada tabel ini termasuk Unit Permukiman Transmigrasi (UPT) yang masih dibina oleh kementerian terkait/
Villages in this table include Transmigration Settlement Unit which is still fostered by the relevant ministries.

Sumber/Source: BPS, Pendataan Potensi Desa (Podes) 2020 dan 2021/BPS-Statistics Indonesia, *Village Potential Data Collecting 2020 and 2021*

Tabel 4.1.2
Table

Jumlah Sekolah Menurut Tingkat Pendidikan di Kecamatan Cinambo, 2020/2021 dan 2021/2022
Number of Schools by Educational Level in Cinambo Subdistrict, 2020/2021 and 2021/2022

Tingkat Pendidikan Educational Level	Negeri/Public		Swasta/Private		Jumlah/Total	
	2020/2021	2021/2022	2020/2021	2021/2022	2020/2021	2021/2022
(1)	(2)	(3)	(4)	(5)	(6)	(7)
Taman Kanak-Kanak (TK) ¹ /Kindergarten ¹	-	-	7	7	7	7
Raudatul Athfal (RA) ² Raudatul Athfal (RA) ²					2	2
Sekolah Dasar (SD) ¹ Elementary Schools ¹	2	2	-	-	2	2
Madrasah Ibtidaiyah (MI) ² /Madrasah Ibtidaiyah (MI) ²	-	-	1	1	1	1
Sekolah Menengah Pertama (SMP) ¹ /Junior High Schools ¹	-	-	2	2	2	2
Madrasah Tsanawiyah (MTs) ² /Madrasah Tsanawiyah (MTs) ²	-	-	-	-	-	-
Sekolah Menengah Atas (SMA) ¹ /Senior High Schools ¹	-	-	-	-	-	-
Sekolah Menengah Kejuruan (SMK) ¹ Vocational High Schools ¹	-	-	2	1	2	1
Madrasah Aliyah (MA) ² Madrasah Aliyah (MA) ²	-	-	-	-	-	-

Catatan/Note: ³ Seluruh Raudatul Athfal (RA) berstatus swasta/All Raudatul Athfal (RA) are private

Sumber/Source: ¹ Kementerian Pendidikan, Kebudayaan, Riset, dan Teknologi, Sistem Data Pokok Pendidikan, data semester ganjil laporan sampai dengan 30 November 2021/Ministry of Education, Culture, Research, and Technology, Basic Education Data System, odd semester report data up to 30 November 2021

² Kementerian Agama, EMIS, data semester ganjil laporan sampai dengan 17 Februari 2022/Ministry of Religious Affairs, EMIS, odd semester report data up to 17 February 2022

Tabel 4.1.3 Jumlah Guru Menurut Tingkat Pendidikan di Kecamatan Cinambo, 2020/2021 dan 2021/2022
Table Number of Teachers by Educational Level in Cinambo Subdistrict, 2020/2021 and 2021/2022

Tingkat Pendidikan Educational Level	Negeri/Public		Swasta/Private		Jumlah/Total	
	2020/2021	2021/2022	2020/2021	2021/2022	2020/2021	2021/2022
(1)	(2)	(3)	(4)	(5)	(6)	(7)
Taman Kanak-Kanak (TK) ¹ /Kindergarten ¹	-	-	23	23	23	23
Raudatul Athfal (RA) ² Raudatul Athfal (RA) ²					8	8
Sekolah Dasar (SD) ^{1,3} Elementary Schools ^{1,3}	86	78	-	-	86	78
Madrasah Ibtidaiyah (MI) ² /Madrasah Ibtidaiyah (MI) ²	-	-	7	6	7	6
Sekolah Menengah Pertama (SMP) ^{1,3} / Junior High Schools ^{1,3}	-	-	13	15	13	15
Madrasah Tsanawiyah (MTs) ² /Madrasah Tsanawiyah (MTs) ²	-	-	-	-	-	-
Sekolah Menengah Atas (SMA) ^{1,3} / Senior High Schools ^{1,3}	-	-	-	-	-	-
Sekolah Menengah Kejuruan (SMK) ^{1,3,4} Vocational High Schools ^{1,3,4}	-	-	11	11	11	11
Madrasah Aliyah (MA) ² Madrasah Aliyah (MA) ²	-	-	-	-	-	-

Catatan/Note: ³ Jumlah guru termasuk kepala sekolah dan guru/The total of teachers including headmaster and teacher.

⁴ Guru yang mengajar di dua sekolah atau lebih dihitung di masing-masing sekolah/Teacher who taught in two schools or more counted in every school.

Sumber/Source: ¹ Kementerian Pendidikan, Kebudayaan, Riset, dan Teknologi, Sistem Data Pokok Pendidikan, data semester ganjil laporan sampai dengan 30 November 2021/Ministry of Education, Culture, Research, and Technology, Basic Education Data System, odd semester report data up to 30 November 2021

² Kementerian Agama, EMIS, data semester ganjil laporan sampai dengan 17 Februari 2022/Ministry of Religious Affairs, EMIS, odd semester report data up to 17 February 2022

Tabel 4.1.4 Jumlah Murid Menurut Tingkat Pendidikan di Kecamatan Cinambo, 2020/2021 dan 2021/2022
Table Number of Pupils by Educational Level in Cinambo Subdistrict, 2020/2021 and 2021/2022

Tingkat Pendidikan Educational Level	Negeri/Public		Swasta/Private		Jumlah/Total	
	2020/2021	2021/2022	2020/2021	2021/2022	2020/2021	2021/2022
(1)	(2)	(3)	(4)	(5)	(6)	(7)
Taman Kanak-Kanak (TK) ¹ /Kindergarten ¹	-	-	176	180	176	180
Raudatul Athfal (RA) ² Raudatul Athfal (RA) ²					38	32
Sekolah Dasar (SD) ¹ Elementary Schools ¹	2 029	1 902	-	-	2 029	1 902
Madrasah Ibtidaiyah (MI) ² /Madrasah Ibtidaiyah (MI) ²	-	-	37	54	37	54
Sekolah Menengah Pertama (SMP) ¹ /Junior High Schools ¹	-	-	204	195	204	195
Madrasah Tsanawiyah (MTs) ² /Madrasah Tsanawiyah (MTs) ²	-	-	-	-	-	-
Sekolah Menengah Atas (SMA) ¹ /Senior High Schools ¹	-	-	-	-	-	-
Sekolah Menengah Kejuruan (SMK) ¹ Vocational High Schools ¹	-	-	142	95	142	95
Madrasah Aliyah (MA) ² Madrasah Aliyah (MA) ²	-	-	-	-	-	-

Catatan/Note: ...

Sumber/Source: ¹ Kementerian Pendidikan, Kebudayaan, Riset, dan Teknologi, Sistem Data Pokok Pendidikan, data semester ganjil laporan sampai dengan 30 November 2021/Ministry of Education, Culture, Research, and Technology, Basic Education Data System, odd semester report data up to 30 November 2021

² Kementerian Agama, EMIS, data semester ganjil laporan sampai dengan 17 Februari 2022/Ministry of Religious Affairs, EMIS, odd semester report data up to 17 February 2022

4.2 KESEHATAN HEALTH

Tabel 4.2.1 Banyaknya Kelurahan yang Memiliki Sarana Kesehatan Menurut Jenis Sarana Kesehatan di Kecamatan Cinambo, 2019–2021
Number of Villages' Health Facilities by Type of Health Facilities in Cinambo Subdistrict, 2019–2021

Jenis Sarana Kesehatan <i>Type of Health Facilities</i>	2019	2020	2021
(1)	(2)	(3)	(4)
Rumah Sakit <i>Hospital</i>	1
Rumah Sakit Bersalin <i>Maternity Hospital</i>	-
Poliklinik/Balai Pengobatan <i>Polyclinic</i>	2
Puskesmas Rawat Inap <i>Public Health Center with Inpatient Care</i>	-
Puskesmas Tanpa Rawat Inap <i>Public Health Center without Inpatient Care</i>	1
Apotek <i>Pharmacy</i>	3

Catatan/Note: ...

Sumber/Source: BPS, Pendataan Potensi Desa (Podes) 2019–2021/BPS-Statistics Indonesia, Village Potential Data Collecting 2019–2021

Tabel 4.2.2
Table

**Banyaknya Warga Penderita Kekurangan Gizi Menurut
Kelurahan di Kecamatan Cinambo, 2020**
*Number of People with Malnutrition by Villages in Cinambo
Subdistrict, 2020*

Kelurahan <i>Village</i>	2020
(1)	(2)
Cisaranten Wetan	-
Babakan Penghulu	11
Pakemitan	-
Sukamulya	-
Kecamatan Cinambo	11

Catatan/Note: ...

Sumber/Source: BPS, Pendataan Potensi Desa (Podes) 2021/BPS-Statistics Indonesia, Village Potential Data Collecting 2021

Tabel
Table 4.2.3

Banyaknya Sarana Kesehatan Menurut kelurahan dan Jenis Sarana Kesehatan di Kecamatan Cinambo, 2021
Number of Health Facilities by Village in Cinambo SubDistrict, 2021

Kelurahan <i>Village</i>	Rumah Sakit <i>Hospital</i>	Rumah Sakit Bersalin	Poliklinik/ Balai Pengobatan
(1)	(2)	(3)	(4)
Cisaranten Wetan	-	3	-
Babakan Penghulu	-	2	2
Pakemitan	1	1	-
Sukamulya	-	-	-
Kecamatan Cinambo	1	6	2

Lanjutan Tabel 4.2.3

	Kelurahan <i>Village</i>	puskesmas		Apotek
		Rawat Inap	Tanpa Rawat Inap	
	(1)	(5)	(6)	(7)
1	Cisaranten Wetan	-	-	-
2	Babakan Penghulu	-	1	1
3	Pakemitan	-	-	5
4	Sukamulya	-	-	-
Kecamatan Cinambo		-	1	6

Catatan/Note: ¹

Sumber/Source: BPS, Pendataan Potensi Desa (Podes) 2021

Tabel
Table 4.2.4

Jumlah Balita Yang Pernah Mendapat Imunisasi dan Jenis Imunisasi di Kecamatan Cinambo Tahun 2018-2021
Number of Toddlers Who Have Received Immunization and Types of Immunization in Cinambo Subdistrict 2018-2021

Tahun Year	Jumlah Balita Imunisasi (Jiwa)				
	BCG	DPT Hib Hib3	Polio 4	Campak	HB 0
(1)	(2)	(3)	(4)	(5)	(6)
2018	404	398	398	398	404
2019	-	-	-	-	-
2020	383	370	370	370	400
2021	392	389	389	389	387

Catatan/Note: ¹

Sumber/Source: Puskesmas Kecamatan Cinambo

Tabel 4.2.5
Table

Jumlah Balita yang Diimunisasi menurut Jenis Imunisasi per Kelurahan di Kecamatan Cinambo, 2021
Number of Toddlers Who Have Received Immunization by Types of Immunization in Cinambo Subdistrict 2021

Kelurahan Village	Jenis Imunisasi Type of Immunization				
	HBO	BCG	DPT HB1 + DPT HB HIB1	DPT HB2 + DPT HB HIB2	DPT HB3 + DPT HB HIB3
(1)	(2)	(3)	(4)	(5)	(6)
Cisaranten Wetan	95	105	105	105	104
Babakan Penghulu	114	110	108	108	108
Pakemitan	97	95	95	95	95
Sukamulya	86	82	82	82	81
Kecamatan Cinambo	392	392	390	389	389

Kelurahan Village	Jenis Imunisasi Type of Immunization				
	Campak	Polio			
(1)	(7)	I (8)	II (9)	III (10)	IV (11)
Cisaranten Wetan	104	105	105	105	104
Babakan Penghulu	108	110	108	108	108
Pakemitan	95	95	95	95	95
Sukamulya	81	82	82	82	81
Kecamatan Cinambo	389	392	390	390	389

Catatan/Note: ¹

Sumber/Source: Puskesmas Kecamatan Cinambo

Tabel
Table 4.2.6

Jumlah Bayi Lahir dan Bayi Berat Badan Lahir Rendah (BBLR) di Kecamatan Cinambo Tahun 2017-2021
Number of Newborns and Low Birth Weight Babies (LBW) in Cinambo Subdistrict in 2017-2021

Tahun Year	Jumlah Balita Imunisasi (Jiwa)	
	Bayi Lahir	BBLR
(1)	(2)	(3)
2017	410	25
2018	404	33
2019	425	25
2020	421	35
2021	392	33

Catatan/Note: ¹

Sumber/Source: Puskesmas Kecamatan Cinambo

Tabel 4.2.7 Jumlah PUS dan Peserta KB Aktif per Kelurahan di Kecamatan Cinambo, 2021
Number of Couples of Childbearing age and Active Family Planning Participants by Villages in Cinambo Subdistrict in 2021

Kelurahan Village	PUS Childbearing Age	Peserta KB Aktif Active Family Planning Participants
(1)	(2)	(3)
Cisaranten Wetan	832	667
Babakan Penghulu	1 014	1 367
Pakemitan	916	629
Sukamulya	791	280
Kecamatan Cinambo	3 553	2 943

Catatan/Note: ¹

Sumber/Source: Puskesmas Kecamatan Cinambo

Tabel
Table 4.2.8

**Jumlah Peserta KB Aktif Menurut Metode Kontrasepsi Di
Kecamatan Cinambo Tahun 2016-2021**
*Number of Active Family Planning Participants by
Contraception Method in Sumjir Bandung Subdistrict 2016-
2021*

Tahun Year	Jumlah Peserta KB Aktif (Jiwa)				
	PUS	IUD	MOW	MOP	Kondom
(1)	(2)	(3)	(4)	(5)	(6)
2016	4 541	924	68	9	61
2017	4 525	916	68	9	61
2018	4 822	1 037	68	9	61
2019	5 029	1 098	69	9	62
2020	5 161	1 167	69	9	64
2021	-	-	-	-	-

Lanjutan Tabel 4.2.8

Tahun Year	Jumlah Peserta KB Aktif (Jiwa)			Jumlah Peserta KB Aktif
	Implan	Suntikan	Pil	
(1)	(7)	(8)	(9)	(10)
2016	4 541	1 619	556	3 284
2017	47	1 610	556	3 267
2018	65	1 709	554	3 503
2019	77	1 764	555	3 634
2020	86	1 822	558	3 775
2021	-	-	-	-

Catatan/Note: ¹

Sumber/Source: <http://data.bandung.go.id>

Tabel
Table 4.2.9

Jumlah Peserta KB Aktif Menurut Jenis Alat Kontrasepsi yang Digunakan per Kelurahan di Kecamatan Cinambo, 2021
Number of Active Family Planning Participants by Contraception Method and Village in Cinambo Subdistrict, 2021

Kelurahan Village	Jumlah Peserta KB Aktif (Jiwa)				
	IUD	Pil	Suntik	Kondom	MOP
(1)	(2)	(3)	(4)	(5)	(6)
Cisaranten Wetan	8	5	369	-	-
Babakan Penghulu	4	7	1 341	7	-
Pakemitan	3	6	334	1	-
Sukamulya	2	6	280	3	-
Cinambo	17	24	2 324	11	-

Lanjutan Tabel 4.2.9

Kelurahan <i>Village</i>	Jumlah Peserta KB Aktif (Jiwa)			
	MOW	Implam	Intravag	Tradisional
(1)	(2)	(3)	(4)	(5)
Cisaranten Wetan	-	8	-	-
Babakan Penghulu	-	2	-	-
Pakemitan	-	-	-	-
Sukamulya	-	2	-	-
Cinambo	-	12	-	-

Catatan/Note: ¹

Sumber/Source: Puskesmas Kecamatan Cinambo

Tabel
Table 4.2.10

Jumlah Penduduk Penyandang Cacat Menurut Jenisnya per Kelurahan di Kecamatan Cinambo, 2021
Number of People with Disabilities by Type of Disability and Village in Cinambo Subdistrict, 2021

Kelurahan <i>Village</i>	Jenis Cacat Yang Disandang <i>Type of Disability</i>		
	Cacat Tubuh <i>Body Defects</i>	Bisu <i>Dumb</i>	Tuli <i>Deaf</i>
(1)	(2)	(3)	(4)
Cisaranten Wetan	2	1	2
Babakan Penghulu	7	-	-
Pakemitan	3	-	3
Sukamulya	-	2	3
Cinambo	12	3	8

Lanjutan Tabel 4.2.10

Kelurahan <i>Village</i>	Jenis Cacat Yang Disandang <i>Type of Disability</i>		
	Buta <i>Blind</i>	Cacat Ganda <i>Double Defects</i>	Mental <i>Mentally</i>
(1)	(5)	(6)	(7)
Cisaranten Wetan	3	-	3
Babakan Penghulu	4	5	21
Pakemitan	2	3	4
Sukamulya	1	-	2
Cinambo	10	8	30

Catatan/Note: ¹

Sumber/Source: <http://data.bandung.go.id>

4.3 PERUMAHAN DAN LINGKUNGAN HOUSING AND ENVIRONMENT

Tabel 4.3.1 **Banyaknya Kelurahan Menurut Sumber Air Minum Sebagian Besar Keluarga di Kecamatan Cinambo, 2019–2021**
Table **Number of Villages by Drinking Water Source of Majority Family in Cinambo Subdistrict, 2019–2021**

Sumber Air Minum Source of Drinking Water	2019	2020	2021
(1)	(2)	(3)	(4)
Air Kemasan Bermerk/ <i>Branded Bottled Water</i>	-	-	-
Air Isi Ulang/ <i>Refil Water</i>	-	-	1
Leding Dengan Meteran/ <i>Metered Piped Water</i>	-	-	1
Leding Tanpa Meteran/ <i>Non Metered Piped Water</i>	-	-	-
Sumur Bor atau Pompa/ <i>Artesian Well or Pumped Water</i>	-	-	2
Sumur/ <i>Well</i>	-	-	-
Mata Air/ <i>Spring</i>	-	-	-
Sungai/Danau/Kolam/ Waduk/Situ/ Embung/Bendungan/ <i>River/Lake/Pond/ Reservoir/Dam</i>	-	-	-
Air Hujan/ <i>Rainwater</i>	-	-	-
Lainnya/ <i>Others</i>	-	-	-

Catatan/Note: ...

Sumber/Source: BPS, Pendataan Potensi Desa (Podes) 2019–2021/BPS-Statistics Indonesia, Village Potential Data Collecting 2019–2021

Tabel 4.3.2 Banyaknya Keluarga Menurut Kelurahan dan Jenis Pengguna Listrik di Kecamatan Cinambo, 2021
Table *Number of Family by Villages and Type of Electricity Consumer in Cinambo Subdistrict, 2021*

Kelurahan <i>Village</i>	Pengguna Listrik <i>Electricity Consumer</i>			Bukan Pengguna Listrik <i>Not Electricity Consumer</i>
	PLN <i>State Electricity Company</i>	Non PLN <i>Non-State Electricity Company</i>	Jumlah <i>Total</i>	
(1)	(2)	(3)	(4)	(5)
Cisaranten Wetan	2 400	0	2 400	0
Babakan Penghulu	2 052	0	2 052	0
Pakemitan	1 526	0	1 526	0
Sukamulya	1 574	0	1 574	0
Cinambo	7 552	0	7 552	0

Catatan/Note: ...

Sumber/Source: BPS, Pendataan Potensi Desa (Podes) 2021/BPS-Statistics Indonesia, Village Potential Data Collecting 2021

Tabel 4.3.3
Table

Banyaknya Kelurahan Menurut Sumber Penerangan Jalan Utama Kelurahan di Kecamatan Cinambo, 2019–2021
Number of Villages by Source of Villages's Main Street Illumination in Cinambo Subdistrict, 2019–2021

Sumber Penerangan Jalan Utama <i>Source of Main Street Illumination</i>	2019	2020	2021
(1)	(2)	(3)	(4)
Listrik Pemerintah/ <i>State Electricity</i>	Listrik Diusahakan Pemerintah	Listrik Diusahakan Pemerintah	Listrik Diusahakan Pemerintah
Listrik Non Pemerintah/ <i>Non-State Electricity</i>	-	-	-
Non Listrik/ <i>Non-Electric</i>	-	-	-

Catatan/*Note*: ...

Sumber/*Source*: BPS, Pendataan Potensi Desa (Podes) 2019–2021/*BPS-Statistics Indonesia, Village Potential Data Collecting 2019–2021*

Tabel 4.3.4 Banyaknya Kelurahan Menurut Penggunaan Fasilitas Tempat Buang Air Besar Sebagian Besar Keluarga di Kecamatan Cinambo, 2019–2021
Number of Villages by Toilet Facility Used by Majority Family in Cinambo Subdistrict, 2019–2021

Fasilitas Tempat Buang Air Besar <i>Toilet Facility</i>	2019	2020	2021
(1)	(2)	(3)	(4)
Jamban/Toilet	4	4	4
Sendiri/ <i>Private</i>	4	4	4
Bersama/ <i>Shared</i>	-	-	-
Umum/ <i>Public</i>	-	-	-
Bukan Jamban/Non-Toilet	-	-	-
Jumlah/Total	4	4	4

Catatan/Note: ...

Sumber/Source: BPS, Pendataan Potensi Desa (Podes) 2019–2021/BPS-Statistics Indonesia, Village Potential Data Collecting 2019–2021

Tabel 4.3.5
Table

Banyaknya Kelurahan Menurut Jenis Bahan Bakar untuk Memasak yang Digunakan Sebagian Besar Keluarga di Kecamatan Cinambo, 2021
Number of Villages by Type of Cooking Fuel Used by Majority Family in Cinambo Subdistrict, 2021

Jenis Bahan Bakar untuk Memasak <i>Type of Cooking Fuel</i>	2021
(1)	(2)
Listrik/ <i>Electric</i>	0
Elpiji 5,5 kg/ <i>Blue Gas 5.5 kg-LPG</i>	4
Elpiji 12 kg/ <i>12 kg-LPG</i>	4
Elpiji 3 kg/ <i>3 kg-LPG</i>	4
Gas Kota/ <i>City Gas</i>	0
Biogas/ <i>Biogas</i>	0
Minyak Tanah/ <i>Kerosene</i>	0
Briket/ <i>Briquettes</i>	0
Arang/ <i>Charcoal</i>	0
Kayu Bakar/ <i>Firewood</i>	0
Lainnya/ <i>Others</i>	0
Jumlah/<i>Total</i>	4

Catatan/*Note*: ...

Sumber/*Source*: BPS, Pendataan Potensi Desa (Podes) 2021/BPS-Statistics Indonesia, *Village Potential Data Collecting 2021*

4.4 AGAMA DAN SOSIAL LAINNYA RELIGION AND OTHER SOCIAL AFFAIRS

Tabel 4.4.1 Jumlah Tempat Peribadatan Menurut Kelurahan di Kecamatan Cinambo, 2021
Table 4.4.1 Number of Worship Places by Villages in Cinambo Subdistrict, 2021

Kelurahan Village	Masjid Mosque	Mushola Pray Room	Gereja Protestan Protestant Church	Gereja Katholik Catholic Church	Pura Temple	Vihara
(1)	(2)	(3)	(4)	(5)	(6)	(7)
Cisaranten Wetan	9	-	-	-	-	-
Babakan Penghulu	12	10	-	-	-	-
Pakemitan	8	4	1	-	1	1
Sukamulya	7	4	-	-	-	-
Kecamatan Cinambo	36	18	1	--	1	1

Catatan/Note: ...

Sumber/Source: BPS, Pendataan Potensi Desa (Podes) 2021/BPS-Statistics Indonesia, Village Potential Data Collecting 2021

Tabel
Table 4.4.2

**Penduduk Menurut Kelurahan dan Agama yang Dianut di
Kecamatan Cinambo, 2021**
*Population by Village and Religion Adhered to in Cinambo
Subdistrict, 2021*

Kelurahan Village	Islam Moslem	Protestan Protestant	Katolik Catholic	Hindu	Budha Buddha	Lainnya Others
(1)	(2)	(3)	(4)	(5)	(6)	(7)
Cisaranten Wetan	5 410	92	21	6	2	0
Babakan Penghulu	7 386	173	18	0	0	0
Pakemitan	4 562	121	68	45	35	0
Sukamulya	4 969	106	95	12	14	0
Kecamatan Cinambo	22 330	496	207	69	58	0

Catatan/Note: ...

Sumber/Source: Kantor Kecamatan Cinambo

Tabel
Table 4.4.3

Jumlah Pemberi dan Penerima Zakat Fitrah per Kelurahan di Kecamatan Cinambo, 2021
Number of Givers and Recipients of Zakat Fitrah per Village in Cinambo Subdistrict, 2021

Kelurahan Village	Pemberi Zakat Zakat Giver	Penerima Zakat Zakat Recipient
(1)	(2)	(3)
Cisaranten Wetan	2 980	1 183
Babakan Penghulu	4 334	1 067
Pakemitan	3 431	555
Sukamulya	3 519	605
Kecamatan Cinambo	14 264	3 410

Catatan/Note: ...

Sumber/Source: Kantor Urusan Agama Kecamatan Cinambo

Tabel
Table 4.4.4

**Jumlah Zakat Fitrah Terkumpul Menurut Jenisnya per
Kelurahan di Kecamatan Cinambo 2021**
*Amount of Zakat Fitrah Collected by Type per Village in
Cinambo Subdistrict, 2021*

Kelurahan Village	Beras (kg) Rice (kg)	Uang (Rp) Money (Rp)
(1)	(2)	(3)
Cisaranten Wetan	2,441	75.942.000
Babakan Penghulu	2,174	104.370.000
Pakemitan	1,289	87.345.000
Sukamulya	1,637	88.161.500
Kecamatan Cinambo	7,550	355.818.500

Catatan/Note: ...

Sumber/Source: Kantor Urusan Agama Kecamatan Cinambo

Tabel 4.4.5 Jumlah Jemaah Haji menurut Jenis Kelamin per Kelurahan di Kecamatan Cinambo, 2021
Number of Hajj Pilgrims by Gender per Village in Cinambo Subdistrict, 2021

Kelurahan Village	Laki-laki Male	Perempuan Female	Jumlah Total
(1)	(2)	(3)	(4)
Cisaranten Wetan	1	2	3
Babakan Penghulu	2	3	5
Pakemitan	-	-	-
Sukamulya	-	-	-
Kecamatan Cinambo	3	5	8

Catatan/Note: ...

Sumber/Source: Kantor Urusan Agama Kecamatan Cinambo

Tabel
Table 4.4.6

Jumlah Nikah, Talak, Cerai dan Rujuk per Kelurahan di Kecamatan Cinambo, 2021
Number of Marriage, Divorce, Divorce and Referral per Village in Cinambo Subdistrict, 2021

Kelurahan Village	Nikah Marriage	Talak Divorce	Cerai Divorce	Rujuk Reconciliation
(1)	(2)	(3)	(4)	(5)
Cisaranten Wetan	52	4	10	1
Babakan Penghulu	64	0	26	0
Pakemitan	61	6	12	0
Sukamulya	48	0	6	1
Kecamatan Cinambo	48	0	6	1

Catatan/Note: ...

Sumber/Source: Kantor Urusan Agama Kecamatan Cinambo

Tabel 4.4.7 Jumlah Sarana Kegiatan Agama Islam per Kelurahan di Kecamatan Cinambo, 2021
Table 4.4.7 Number of Islam Activity Facilities per Village in Cinambo Subdistrict, 2021

Kelurahan Village	Ulama	DKM	Majelis Taklim	Perpustakaan Mesjid Mosque Library
(1)	(2)	(3)	(4)	(5)
Cisaranten Wetan
Babakan Penghulu
Pakemitan
Sukamulya
Kecamatan Cinambo

Catatan/Note: ...

Sumber/Source: ...

Tabel 4.4.8
Table

Jumlah Pemberi dan Penerima Hewan Kurban per Kelurahan di Kecamatan Cinambo, 2021
Amount of Givers and Recipients of Sacrificial Animal per Village in Cinambo Subdistrict, 2021

Kelurahan Village	Pemberi Kurban Givers of Sacrificial Animals	Penerima Kurban Recipients of Sacrificial Animals
(1)	(2)	(3)
Cisaranten Wetan
Babakan Penghulu
Pakemitan
Sukamulya
Kecamatan Cinambo	**	***

Catatan/Note: ...

Sumber/Source:

Tabel 4.4.9 Jumlah Hewan Kurban per Kelurahan di Kecamatan Cinambo, 2021
Table *Number of Sacrificial Animal per Village in Cinambo Subdistrict, 2021*

Kelurahan Village	Kerbau Buffalo	Sapi Cow	Kambing Goat	Domba Sheep
(1)	(2)	(3)	(4)	(5)
Cisaranten Wetan	...	21	9	...
Babakan Penghulu	...	29	15	...
Pakemitan	...	19	8	...
Sukamulya	...	19	33	...
Kecamatan Cinambo	...	88	65	...

Catatan/Note: ...

Sumber/Source: Kantor Urusan Agama Kecamatan Cinambo

Tabel 4.4.10
Table

Banyaknya Kejadian Bencana Alam Menurut Kelurahan dan Jenis Bencana Alam di Kecamatan Cinambo, 2020
Number of Natural Disaster Events by Villages and Type of Natural Disaster in Cinambo Subdistrict, 2020

Kelurahan <i>Village</i>	Gempa Bumi <i>Earthquake</i>	Tsunami <i>Tsunami</i>	Gunung Meletus <i>Volcanic Eruption</i>	Tanah Longsor <i>Landslide</i>
(1)	(2)	(3)	(4)	(5)
Cisaranten Wetan
Babakan Penghulu
Pakemitan
Sukamulya
Kecamatan Cinambo

Lanjutan Tabel/*Continued Table* 4.4.10

Kelurahan Village	Banjir Floods	Banjir Bandang Flash Floods	Kekeringan Drought	Kebakaran Hutan dan Lahan Forest and Land Fires
(1)	(6)	(7)	(8)	(9)
Cisaranten Wetan	2	-	-	-
Babakan Penghulu	-	-	-	-
Pakemitan	3	-	-	-
Sukamulya	-	-	-	-
Kecamatan Cinambo	5	-	-	-

Lanjutan Tabel/*Continued Table* 4.4.10

Kelurahan Village	Angin Puyuh/ Puting Beliung/ Topan Tornado/Typhoon	Gelombang Pasang Tidal Wave	Abrasi Abrasion
(1)	(10)	(11)	(12)
Cisaranten Wetan
Babakan Penghulu
Pakemitan
Sukamulya
Kecamatan Cinambo

Catatan/Note: ...

Sumber/Source: BPS, Pendataan Potensi Desa (Podes) 2021/BPS-Statistics Indonesia, Village Potential Data Collecting 2021

Tabel 4.4.11 Banyaknya Korban Jiwa Akibat Bencana Alam Menurut Kelurahan dan Jenis Bencana Alam di Kecamatan Cinambo, 2020
Number of Fatalities Due to Natural Disasters by Villages and Type of Natural Disaster in Cinambo Subdistrict, 2020

Kelurahan <i>Village</i>	Gempa Bumi <i>Earthquake</i>	Tsunami <i>Tsunami</i>	Gunung Meletus <i>Volcanic Eruption</i>	Tanah Longsor <i>Landslide</i>
(1)	(2)	(3)	(4)	(5)
Cisaranten Wetan
Babakan Penghulu
Pakemitan
Sukamulya
Kecamatan Cinambo

Lanjutan Tabel/*Continued Table* 4.4.11

Kelurahan Village	Banjir Floods	Banjir Bandang Flash Floods	Kekeringan Drought	Kebakaran Hutan dan Lahan Forest and Land Fires
(1)	(6)	(7)	(8)	(9)
Cisaranten Wetan
Babakan Penghulu
Pakemitan
Sukamulya
Kecamatan Cinambo

Lanjutan Tabel/*Continued Table* 4.4.11

Kelurahan Village	Angin Puyuh/ Puting Beliung/ Topan Tornado/Typhoon	Gelombang Pasang Tidal Wave	Abrasi Abrasion
(1)	(10)	(11)	(12)
Cisaranten Wetan
Babakan Penghulu
Pakemitan
Sukamulya
Kecamatan Cinambo

Catatan/*Note*: ...

Sumber/*Source*: BPS, Pendataan Potensi Desa (Podes) 2021/*BPS-Statistics Indonesia, Village Potential Data Collecting 2021*

Tabel 4.4.12
Table

Keberadaan Fasilitas/Upaya Antisipasi/Mitigasi Bencana Alam Menurut Kelurahan di Kecamatan Cinambo, 2021
Existence of Facilities/Efforts for Anticipation/Mitigation of Natural Disasters by Villages in Cinambo Subdistrict, 2021

Kelurahan Village	Sistem Peringatan Dini Bencana Alam Natural Disaster Early Warning System	Sistem Peringatan Dini Khusus Tsunami Tsunami Early Warning System	Perlengkapan Keselamatan Safety Equipment
(1)	(2)	(3)	(4)
Cisaranten Wetan
Babakan Penghulu
Pakemitan
Sukamulya
Kecamatan Cinambo

Lanjutan Tabel/*Continued Table* 4.4.12

Kelurahan Village	Rambu-Rambu dan Jalur Evakuasi Bencana Sign and Evacuation Route	Pembuatan, Perawatan, atau Normalisasi: Sungai, Kanal, Tanggul, Parit, Drainase, Waduk, Pantai, dll Manufacture, Maintenance, or Normalization: Rivers, Canals, Embankment, etc
(1)	(5)	(6)
Cisaranten Wetan
Babakan Penghulu
Pakemitan
Sukamulya
Kecamatan Cinambo

Catatan/Note: ...

Sumber/Source: BPS, Pendataan Potensi Desa (Podes) 2021/BPS-Statistics Indonesia, *Village Potential Data Collecting 2021*

Tabel
Table 4.4.13

Banyaknya Kelurahan yang Memiliki Kelompok Kegiatan Olahraga Menurut Jenis Olahraga dan Ketersediaan Fasilitas/Lapangan Olahraga di Kecamatan Cinambo, 2021

Number of Villages Having Sport Activities Groups by Type of Sport and Availability of Sport Facilities/Fields in Cinambo Subdistrict, 2021

Jenis Olahraga <i>Type of Sport</i>	Kondisi Fasilitas/Lapangan Olahraga <i>Condition of Sport Facilities/Fields</i>			Tidak Ada Fasilitas/ Lapangan Olahraga <i>No Sport Facilities/ Fields</i>
	Baik	Rusak Sedang	Rusak Parah	
(1)	(2)	(3)	(4)	(5)
Sepak Bola/ <i>Soccer</i>
Bola Voli/ <i>Volley Ball</i>
Bulu Tangkis/ <i>Badminton</i>
Bola Basket/ <i>Basket Ball</i>
Tenis Lapangan/ <i>Court Tennis</i>
Tenis Meja/ <i>Table Tennis</i>
Futsal/ <i>Futsal</i>
Renang/ <i>Swimming</i>
Bela Diri/ <i>Martial Arts</i>
Bilyard/ <i>Billiards</i>
Fitness, Aerobik, dll/ <i>Fitness, Aerobics, etc</i>
Lainnya/ <i>Others</i>

Catatan/Note: ...

Sumber/Source: BPS, Pendataan Potensi Desa (Podes) 2021/BPS-Statistics Indonesia, Village Potential Data Collecting 2021

Tabel 4.4.14 Jumlah Sarana Olah Raga Menurut Kelurahan di Kecamatan Cinambo, 2021
Number of Sport Facilities by Village in Cinambo Subdistrict, 2021

Kelurahan <i>Village</i>	Sarana Olahraga <i>Sport Facilities</i>			
	Sepak Bola <i>Football</i>	Bola Volli <i>Volleyball</i>	Bulu Tangkis <i>Badminton</i>	Bola Basket <i>Basketball</i>
(1)	(2)	(3)	(4)	(5)
Cisaranten Wetan
Babakan Penghulu
Pakemitan
Sukamulya
Kecamatan Cinambo

Lanjutan Tabe/*Continued* Tabel 4.4.14

Kelurahan <i>Village</i>	Sarana Olahraga <i>Sport Facilities</i>			
	Tenis Lapangan <i>Court Tennis</i>	Tenis Meja <i>Table Tennis</i>	Pacuan Kuda <i>Horse Racing</i>	Renang <i>Swimming</i>
(1)	(6)	(7)	(8)	(9)
Cisaranten Wetan
Babakan Penghulu
Pakemitan
Sukamulya
Kecamatan Cinambo

Lanjutan Tabe/*Continued Tabel* 4.4.14

Kelurahan <i>Village</i>	Jenis Kelompok Organisasi <i>Type of Organization Group</i>		
	Futsal	Bela Diri <i>Self Defense</i>	Pusat Kebugaran <i>Fitness Center</i>
(1)	(2)	(3)	(4)
Cisaranten Wetan
Babakan Penghulu
Pakemitan
Sukamulya
Kecamatan Cinambo

Catatan/*Note*: ...
 Sumber/*Source*:

Tabel 4.4.15 Jumlah Gangguan Umum Kamtibmas Menurut Jenis per Kelurahan di Kecamatan Cinambo, 2021
Number of Public Disorders of Security and Safety by Type per Village in Cinambo Subdistrict, 2021

Kelurahan <i>Village</i>	Jenis Gangguan Umum Kamtibmas <i>Type of General Disorders of Security and Safety</i>			
	Kebakaran <i>Wildfire</i>	Penipuan <i>Fraud</i>	Pengrusakan <i>Destruction</i>	Temu Mayat <i>Corpse Discovery</i>
(1)	(2)	(3)	(4)	(5)
Cisaranten Wetan
Babakan Penghulu
Pakemitan
Sukamulya
Kecamatan Cinambo

Lanjutan Tabe/Continued Tabel 4.4.15

Kelurahan <i>Village</i>	Jenis Gangguan Umum Kamtibmas <i>Type of General Disorders of Security and Safety</i>		
	Perkelahian <i>Fight</i>	Pencurian <i>Theft</i>	Perampokan <i>Robbery</i>
(1)	(6)	(7)	(8)
Cisaranten Wetan
Babakan Penghulu
Pakemitan
Sukamulya
Kecamatan Cinambo

Tabel 4.4.16
Table**Jumlah Pelayanan Kependudukan Menurut Jenis Pelayanan per Kelurahan di Kecamatan Cinambo, 2021**
Number of Population Service by Type per Village in Cinambo Subdistrict, 2021

Kelurahan <i>Village</i>	Jenis Pelayanan <i>Type of Services</i>				
	KTP	KK	KIPEM	Serba Guna <i>Multi Purpose</i>	Lainnya <i>Others</i>
(1)	(2)	(3)	(4)	(5)	
Cisaranten Wetan
Babakan Penghulu
Pakemitan
Sukamulya
Kecamatan Cinambo

Catatan/Note: -

Sumber/Source: Kantor

Tabel 4.4.17 Jumlah Kelompok Organisasi per Kelurahan di Kecamatan Andir, 2021
Number of Organization Group by Type per Village in Cinambo Subdistrict, 2021

Kelurahan <i>Village</i>	Jenis Kelompok Organisasi <i>Type of Organization Group</i>				
	LPM	Karang Taruna Youth Organization	Kesenian Art	Olahraga Sport	Lainnya Others
(1)	(2)	(3)	(4)	(5)	(6)
Cisaranten Wetan
Babakan Penghulu
Pakemitan
Sukamulya
Kecamatan Cinambo

Catatan/Note: -
 Sumber/Source: Kantor Kecamatan Bojongloa Kaler/ Bojongloa Kaler Subdistrict Office

Tabel 4.4.18
Table

Jumlah KK Penerima Raskin dan Alokasinya per Kelurahan di Kecamatan Cinambo, 2021
Number of KK of Raskin Receiver and Allocation by Villages in the Cinambo SubDistrict, 2021

Kelurahan Village	Jumlah KK Number of KK	Volume (kg)
(1)	(2)	(3)
Cisaranten Wetan
Babakan Penghulu
Pakemitan
Sukamulya
Kecamatan Cinambo

BAB 5 PERTANIAN

Produksi Tanaman Sayuran dan
Buah-buahan Semusim
Menurut Jenis Tanaman
di Kecamatan Cinambo : 1 110
kuintal

Luas Panen Tanaman Kangkung
di Kecamatan Cinambo : 12 hektar

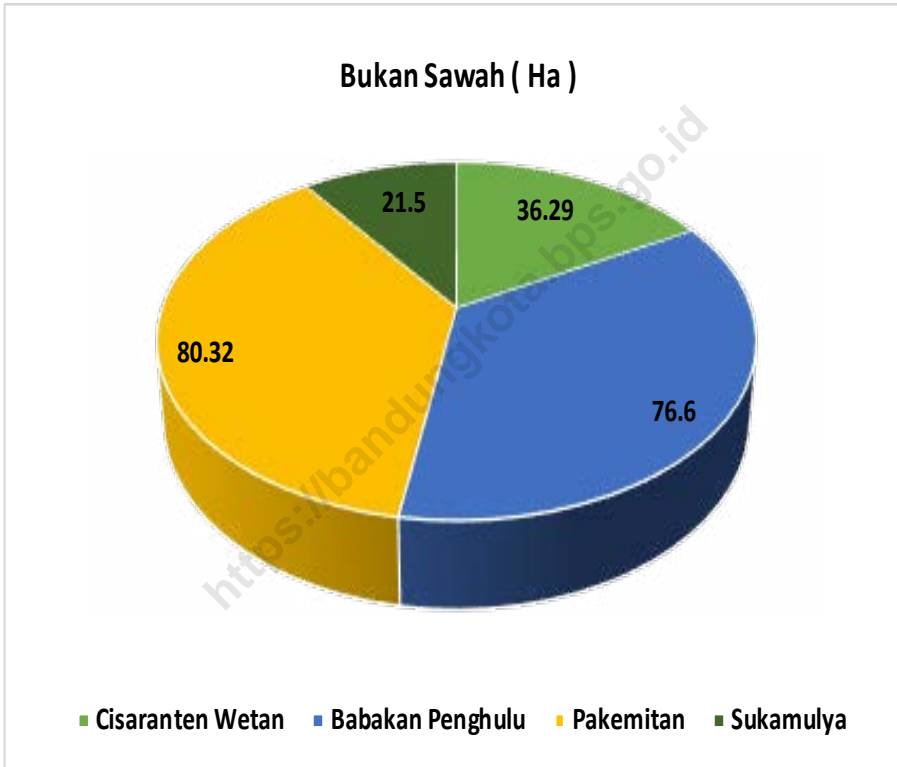


Sumber :

BPS, Statistik Pertanian Hortikultura SPH-SB5/BPS-Statistics Indonesia, Agricultural Statistic for Horticulture SPH-SB5

Gambar 5.1
Figures

Lahan Bukan Sawah (Ha) per Kelurahan di Kecamatan Cinambo, 2021
Non-Paddy Land (Ha) by Village in Cinambo Subdistrict, 2021



Catatan/Note:

Sumber/Source : Kantor Kelurahan di Cinambo / Cinambo Village's Office

Tabel
Table 5.1

Luas Panen Tanaman Sayuran dan Buah-buahan Semusim Menurut Jenis Tanaman di Kecamatan Cinambo (ha), 2018–2021
Harvested Area of Seasonal Vegetables and Fruits by Kind of Plant in Cinambo Subdistrict (ha), 2018–2021

Jenis Tanaman <i>Kind of Plants</i>	2018	2019	2020	2021 ^x
(1)	(2)	(3)	(4)	(5)
Sayuran/Vegetables:	-	-	-	-
Bawang Merah/ <i>Shallots</i>	-	-	-	-
Bawang Putih/ <i>Garlic</i>	-	-	-	-
Cabai Besar/ <i>Chili/Big Chili</i>	-	-	-	-
Cabai Rawit/ <i>Chili/Cayenne Pepper</i>	-	-	-	-
Kentang/ <i>Potato</i>	-	-	-	-
Kubis/ <i>Cabbage</i>	-	-	-	-
Bawang Daun/ <i>Scallion</i>	-	-	-	-
Bayam/ <i>Spinach</i>	-	-	-	-
Kangkung/ <i>Water Spinach</i>	-	-	-	-
Kembang kol/ <i>Cauliflower</i>	-	-	-	-
Ketimun/ <i>Cucumber</i>	-	-	-	-
Kubis/ <i>Cabbage</i>	-	-	-	-
Petsai/sawi/ <i>Mustard green</i>	-	-	-	-
Buah–buahan/Fruits:	-	-	-	-
Alpukat/ <i>Avocado</i>	-	-	-	325
Belimbing/ <i>Star Fruit</i>	-	-	-	140
Jambu biji/ <i>Guava</i>	-	-	-	-
Komoditas daerah/jambu air	-	-	-	8

Catatan/Note: ...

Sumber/Source: BPS, Statistik Pertanian Hortikultura SPH-SBS/BPS-Statistics Indonesia, Agricultural Statistic for Horticulture SPH-SBS

Tabel 5.2
Table

Produksi Tanaman Sayuran dan Buah-buahan Semusim Menurut Jenis Tanaman di Kecamatan Cinambo (kuintal), 2018–2021
Production of Seasonal Vegetables and Fruits by Kind of Plant in Cinambo Subdistrict (quintal), 2018–2021

Jenis Tanaman <i>Kind of Plants</i>	2018	2019	2020	2021 ^x
(1)	(2)	(3)	(4)	(5)
Sayuran/Vegetables:	-	-	-	-
Bawang Merah/ <i>Shallots</i>	-	-	-	-
Bawang Putih/ <i>Garlic</i>	-	-	-	-
Cabai Besar/ <i>Chili/Big Chili</i>	-	-	-	-
Cabai Rawit/ <i>Chili/Cayenne Pepper</i>	-	-	-	-
Kentang/ <i>Potato</i>	-	-	-	-
Kubis/ <i>Cabbage</i>	-	-	-	-
Komoditas daerah	-	-	-	-
Komoditas daerah	-	-	-	-
	-	-	-	-
Buah–buahan/Fruits:	-	-	-	-
Komoditas daerah	-	-	-	-
Komoditas daerah	-	-	-	-

Catatan/Note: ...

Sumber/Source: BPS, Statistik Pertanian Hortikultura SPH-SBS/BPS-Statistics Indonesia, Agricultural Statistic for Horticulture SPH-SBS

Tabel 5.3
Table

**Luas Panen Tanaman Biofarmaka Menurut Jenis Tanaman
di Kecamatan Cinambo (m²), 2018–2021**
**Harvested Area of Medicinal Plants by Kind of Plant in
Cinambo Subdistrict (m²), 2018–2021**

Jenis Tanaman Kind of Plants	2018	2019	2020	2021 ^x
(1)	(2)	(3)	(4)	(5)
<i>Jahe/Ginger</i>	-	-	-	-
<i>Kencur/East Indian Galangal</i>	-	-	-	-
<i>Kunyit/Turmeric</i>	-	-	-	-
<i>Laos/Lengkuas/Galanga</i>	-	-	-	-

Catatan/Note: ...

Sumber/Source: BPS, Statistik Pertanian Hortikultura SPH-TBF/BPS-Statistics Indonesia, Agricultural Statistic for Horticulture SPH-TBF

Tabel 5.4 **Produksi Tanaman Biofarmaka Menurut Jenis Tanaman di Kecamatan Cinambo (kg), 2018–2021**
Table **Production of Medicinal Plants by Kind of Plant in Cinambo Subdistrict (kg), 2018–2021**

Jenis Tanaman Kind of Plants	2018	2019	2020	2021 ^x
(1)	(2)	(3)	(4)	(5)
Jahe/ <i>Ginger</i>	-	-	-	-
Kencur/ <i>East Indian Galangal</i>	-	-	-	-
Kunyit/ <i>Turmeric</i>	-	-	-	-
Laos/ <i>Lengkuas/Galanga</i>	-	-	-	-
Komoditas daerah	-	-	-	-
Komoditas daerah	-	-	-	-

Catatan/Note: ...

Sumber/Source: BPS, Statistik Pertanian Hortikultura SPH-TBF/BPS-Statistics Indonesia, Agricultural Statistic for Horticulture SPH-TBF

Tabel
Table 5.5

**Luas Panen Tanaman Hias Menurut Jenis Tanaman di
Kecamatan Cinambo (m²), 2018–2021**
*Harvested Area of Ornamental Plants by Kind of Plant in
Cinambo Subdistrict (m²), 2018–2021*

Jenis Tanaman <i>Kind of Plants</i>	2018	2019	2020	2021 ^x
(1)	(2)	(3)	(4)	(5)
Anggrek/ <i>Orchid</i>	-	-	-	-
Krisan/ <i>Chrysantemum</i>	-	-	-	-
Mawar/ <i>Rose</i>	-	-	-	-
Sedap Malam/ <i>Tuberose</i>	-	-	-	-
Komoditas daerah	-	-	-	-
Komoditas daerah	-	-	-	-

Catatan/Note: ...

Sumber/Source: BPS, Statistik Pertanian Hortikultura SPH-TH/BPS-Statistics Indonesia, *Agricultural Statistik for Horticulture SPH-TH*

Tabel 5.6
Table

Produksi Tanaman Hias Menurut Jenis Tanaman di Kecamatan Cinambo (tangkai), 2018–2021
Production of Ornamental Plants by Kind of Plant n Cinambo Subdistrict (stalks), 2018–2021

Jenis Tanaman <i>Kind of Plants</i>	2018	2019	2020	2021 ^x
(1)	(2)	(3)	(4)	(5)
Anggrek/ <i>Orchid</i>	-	-	-	-
Krisan/ <i>Chrysantemum</i>	-	-	-	-
Mawar/ <i>Rose</i>	-	-	-	-
Sedap Malam/ <i>Tuberose</i>	-	-	-	-
Komoditas daerah	-	-	-	-

Catatan/Note: ...

Sumber/Source: BPS, Statistik Pertanian Hortikultura SPH-TH/BPS-Statistics Indonesia, *Agricultural Statistik for Horticulture SPH-TH*

Tabel 5.7
Table

Produksi Buah-Buahan dan Sayuran Tahunan Menurut Jenis Tanaman di Kecamatan Cinambo (kuintal), 2018–2021

Production of Annual Fruits and Vegetables by Kind of Plant in Cinambo Subdistrict (quintal), 2018–2021

Jenis Tanaman Kind of Plants	2018	2019	2020	2021^x
(1)	(2)	(3)	(4)	(5)
Buah–Buahan/Fruits:	-	-	-	-
Durian/ <i>Durian</i>	-	-	-	210
Jeruk Siam/ <i>Keprak/Orange/Tangerine</i>	-	-	-	-
Mangga/ <i>Mango</i>	-	-	-	-
Pepaya/ <i>Papaya</i>	-	-	-	-
Pisang/ <i>Banana</i>	-	-	-	180
Salak/ <i>Snakefruit</i>	-	-	-	-
Komoditas daerah/nangka	-	-	-	22
Komoditas daerah	-	-	-	-
Sayuran/Vegetables:	-	-	-	-
Komoditas daerah	-	-	-	-
Komoditas daerah	-	-	-	-

Catatan/Note: ...

Sumber/Source: BPS, Statistik Pertanian Hortikultura SPH-BST/BPS-Statistics Indonesia, Agricultural Statistic for Horticulture SPH-BST

Tabel
Table 5.8

Lahan Sawah dan Bukan Sawah (Ha) per Kelurahan di Kecamatan Cinambo , 2021
Paddy and Non-Paddy Land (Ha) per Village in Cinambo SubDistrict, 2021

	Kelurahan Village	Sawah (Ha)	Bukan Sawah (Ha)
	(1)	(2)	(3)
1.	Cisaranten Wetan	1,50	36,29
2.	Babakan Penghulu	40,00	76,60
3.	Pakemitan	29,87	80,32
4.	Sukamulya	15,07	21,50
	Jumlah	86,44	214,71

Catatan/Note: ...

Sumber/Source: Kantor Kecamatan Cinambo

Tabel
Table 5.9

**Jumlah Lahan Bukan Sawah Menurut Kegunaannya (Ha)
per Kelurahan di Kecamatan Cinambo, 2021**
*Number of Non-Paddy Land (Ha) by Land Use per Village in
Cinambo SubDistrict, 2021*

Kelurahan <i>Village</i>	Kegunaan Lahan (Ha) <i>Land Use</i>	
	Ladang/Huma/Kebun/Kolam/ Tegalan <i>Field/Huma/Garden/Pond/ Moor</i>	Perumahan dan Pekarangannya <i>Housing and Yard</i>
(1)	(2)	(3)
Braga
Kebon Pisang
Merdeka
Babakan Ciamis
Kecamatan Cinambo

lanjutan Tabel 5.9

Kelurahan <i>Village</i>	Kegunaan Lahan (Ha) <i>Land Use</i>		
	Bangunan Lainnya dan Pekarangannya <i>Other Buildings and Yards</i>	Sementara tidak diusahakan <i>While not being</i>	Lainnya <i>Others</i>
(1)	(4)	(5)	(6)
Braga
Kebon Pisang
Merdeka
Babakan Ciamis
Kecamatan Cinambo

Catatan/Note: ...

Sumber/Source:

6

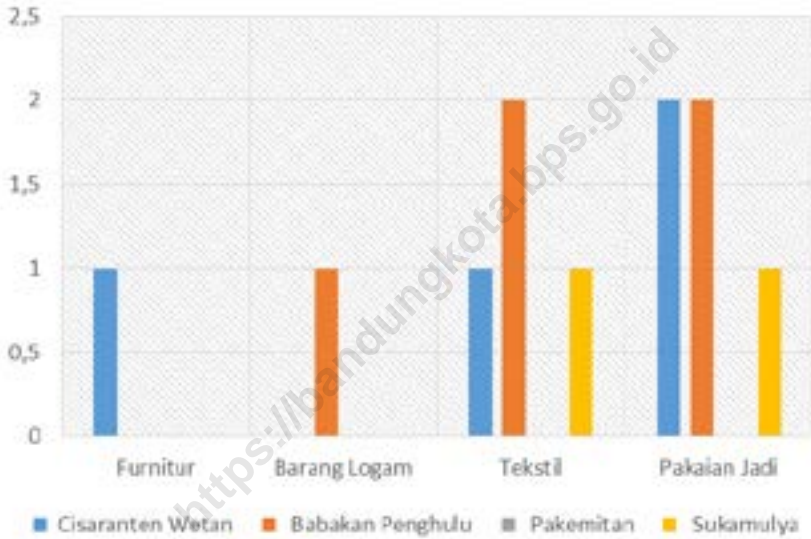
Industri dan Ener

Jumlah Industri Mikro dan Kecil
Kecamatan Cinambo 2021



Gambar 6.1
Figures

Jumlah Industri menurut Klasifikasi di Kecamatan Cinambo, 2021
Number of Industry by Classification in the Cinambo Subdistrict, 2021



Catatan/Note: ..

Sumber/Source: BPS, Pendataan Potensi Desa (Podes) 2021/BPS-Statistics Indonesia, Village Potential Data Collecting 2021

Tabel
Table 6.1

Jumlah Industri Mikro dan Kecil per Kelurahan di Kecamatan Cinambo, 2021
Number of Industry by Classification by Village in the Cinambo SubDistrict, 2021

Kelurahan Village	Kulit	Furnitur	Barang Logam	Tekstil	Pakaian Jadi
(1)	(2)	(3)	(4)	(5)	(6)
Cisaranten Wetan	-	1	-	1	2
Babakan Penghulu	-	-	1	2	2
Pakemitan	-	-	-	0	0
Sukamulya	-	-	-	1	1
Kecamatan Cinambo	-	1	1	4	5

Lanjutan Tabel/ Continued Table 6.1

Kelurahan Village	Barang Galian Bukan Logam	Anyaman	Makanan	Minuman	Pengolahan Tembakau
(1)	(7)	(8)	(9)	(10)	(11)
Cisaranten Wetan	-	2	-	-	-
Babakan Penghulu	-	-	2	8	-
Pakemitan	-	-	-	-	-
Sukamulya	-	-	-	-	-
Kecamatan Cinambo	-	2	2	8	-

Lanjutan Tabel/ Continued Table 6.1

Kelurahan Village	Kertas	Percetakan dan Reproduksi	Alat Angkutan Lainnya	Kerajinan dan Lainnya	Reparasi dan Pemasangan Mesin
(1)	(12)	(13)	(14)	(15)	(16)
Cisaranten Wetan	-	2	-	-	4
Babakan Penghulu	-	-	-	-	1
Pakemitan	-	-	-	-	-
Sukamulya	-	-	-	-	-
Kecamatan Cinambo	-	2	-	-	5

Catatan/Note: ...

Sumber/Source: BPS, Pendataan Potensi Desa (Podes) 2021/BPS-Statistics Indonesia, Village Potential Data Collecting 2021

7

Pariwisata, Transportasi dan Komunikasi

Jumlah Hotel dan Penginapan di Kecamatan
Cinambo 2021



0 Unit



1 Unit

Gambar 7.1
Figures

Jumlah Menara dan Operator Layanan Komunikasi Telepon Seluler di Kecamatan Cinambo Menurut Kelurahan, 2021
Number of Towers and Cellular Telephone Communication Service Operators by Village in Cinambo Subdistrict, 2021



Catatan/Note: ...

Sumber/Source: BPS, Pendataan Potensi Desa (Podes) 2021/BPS-Statistics Indonesia, Village Potential Data Collecting 2021

7.1 PARIWISATA TOURISM

Tabel 7.1.1 Jumlah Sarana Akomodasi Menurut Desa/Kelurahan dan Jenis Akomodasi di Kecamatan Cinambo, 2021
Table Number of Accomodation Facilities by Villages/Kelurahan and Type of Accomodation in Cinambo Subdistrict, 2021

Kelurahan Village	Hotel Hotel	Penginapan Inn
(1)	(2)	(3)
Cisaranten Wetan	-	-
Babakan Penghulu	1	-
Pakemitan	-	-
Sukamulya	-	-
Kecamatan Cinambo	1	-

Catatan/Note: ...

Sumber/Source: BPS, Pendataan Potensi Desa (Podes) 2021/BPS-Statistics Indonesia, Village Potential Data Collecting 2021

**7.2 TRANSPORTASI
TRANSPORTATION**

Tabel 7.2.1 Prasarana dan Sarana Transportasi Antar Desa/Kelurahan Menurut Desa/Kelurahan di Kecamatan Cinambo, 2021
Table *Inter-Villages/Kelurahan Transportation Infrastructure and Facilities by Villages/Kelurahan in Cinambo Subdistrict, 2021*

Kelurahan Village	Jenis Prasarana Transportasi Type of Transportation Infrastructure	Keberadaan Angkutan Umum Availability of Public Transportation
(1)	(2)	(3)
Cisaranten Wetan	Darat	2
Babakan Penghulu	Darat	Ada, Dengan Trayek Tetap
Pakemitan	Darat	Ada, Dengan Trayek Tetap
Sukamulya	Darat	Ada, Dengan Trayek Tetap

Lanjutan Tabel/*Continued Table 7.2.1*

Kelurahan Village	Jenis Permukaan Jalan Darat Terluas Type of The Widest Road Surface	Dapat Dilalui Kendaraan Bermotor Roda 4 atau Lebih Passable by Vehicle with 4 or more Wheels
(1)	(4)	(5)
Cisaranten Wetan	Aspal/Beton	Sepanjang Tahun
Babakan Penghulu	Aspal/Beton	Sepanjang Tahun
Pakemitan	Aspal/Beton	Sepanjang Tahun
Sukamulya	Aspal/Beton	Sepanjang Tahun

Catatan/Note: ...

Sumber/Source: BPS, Pendataan Potensi Desa (Podes) 2021/BPS-Statistics Indonesia, Village Potential Data Collecting 2021

7.3 KOMUNIKASI COMMUNICATION

Tabel
Table

7.3.1

Keberadaan Kantor Pos/Pos Pembantu/Rumah Pos, Pos Keliling, dan Perusahaan/Agen Jasa Ekspedisi Swasta Menurut Desa/Kelurahan di Kecamatan Cinambo, 2021
Number of Post Office/Subsidiary of Post Office, Mobile Portal Service, Private Expedition Service Company by Villages/Kelurahan in Cinambo Subdistrict, 2021

Kelurahan <i>Village</i>	Kantor Pos/Pos Pembantu/Rumah Pos <i>Post Office/Subsidiary of Post Office</i>	Pos Keliling <i>Mobile Portal Service</i>	Perusahaan/Agen Jasa Ekspedisi Swasta <i>Private Expedition Service Company</i>
(1)	(2)	(3)	(4)
Cisaranten Wetan	Tidak Ada	Tidak Ada	Beroperasi
Babakan Penghulu	Tidak Ada	Ada	Beroperasi
Pakemitan	Beroperasi	Ada	Beroperasi
Sukamulya	Beroperasi	Ada	Tidak Ada

Catatan/Note: ...

Sumber/Source: BPS, Pendataan Potensi Desa (Podes) 2021/BPS-Statistics Indonesia, Village Potential Data Collecting 2021

Tabel 7.3.2 Jumlah Menara Telepon seluler dan Operator Layanan Komunikasi Telepon Seluler Menurut Desa/Kelurahan di Kecamatan Cinambo, 2021
Number of Base Transceiver Station (BTS) and Cellular Phone Communication Service Operators by Villages/ Kelurahan in Cinambo Subdistrict, 2021

Kelurahan Village	Jumlah Menara Telepon seluler Number of Base Transceiver Station (BTS)	Jumlah Operator Layanan Komunikasi Telepon Seluler Cellular Phone Communication Service Operators
(1)	(2)	(3)
Cisaranten Wetan	2	5
Babakan Penghulu	2	5
Pakemitan	-	4
Sukamulya	1	7

Catatan/Note: ...

Sumber/Source: BPS, Pendataan Potensi Desa (Podes) 2021/BPS-Statistics Indonesia, Village Potential Data Collecting 2021

Tabel 7.3.3
Table

Kekuatan Sinyal Telepon Seluler dan Jenis Sinyal Internet Telepon Seluler Menurut Desa/Kelurahan di Kecamatan Cinambo, 2021
The Strenght of Cellular Phone Signal by Villages/Kelurahan in Cinambo Subdistrict, 2021

Kelurahan Village	Kekuatan Sinyal Telepon Seluler <i>The Strenght of Cellular Phone Signal</i>	Jenis Sinyal Internet Telepon Seluler <i>Type of Cellular Phone Signal</i>
(1)	(2)	(3)
Cisaranten Wetan	Sinyal kuat	4G/LTE
Babakan Penghulu	Sinyal sangat kuat	4G/LTE
Pakemitan	Sinyal kuat	4G/LTE
Sukamulya	Sinyal kuat	4G/LTE
Kecamatan Cinambo	-	-

Catatan/Note: ...

Sumber/Source: BPS, Pendataan Potensi Desa (Podes) 2021/BPS-Statistics Indonesia, Village Potential Data Collecting 2021

8

Perbankan, Koperasi, dan Perdagangan

Banking, Cooperative, and Trade

Jumlah Fasilitas Ekonomi di Kecamatan Cinambo 2021

Kelompok
Pertokoan 9



Pasar dengan Bangunan
Permanen 0



Pasar dengan Bangunan
Semi Permanen 0



Minimarket, Swalayan,
Supermarket 11

Pasar Tanpa Bangunan 1



Warung
kedai
makan,
minum 103



Restoran 11



Hotel 1

Toko Warung
Kelontong 369



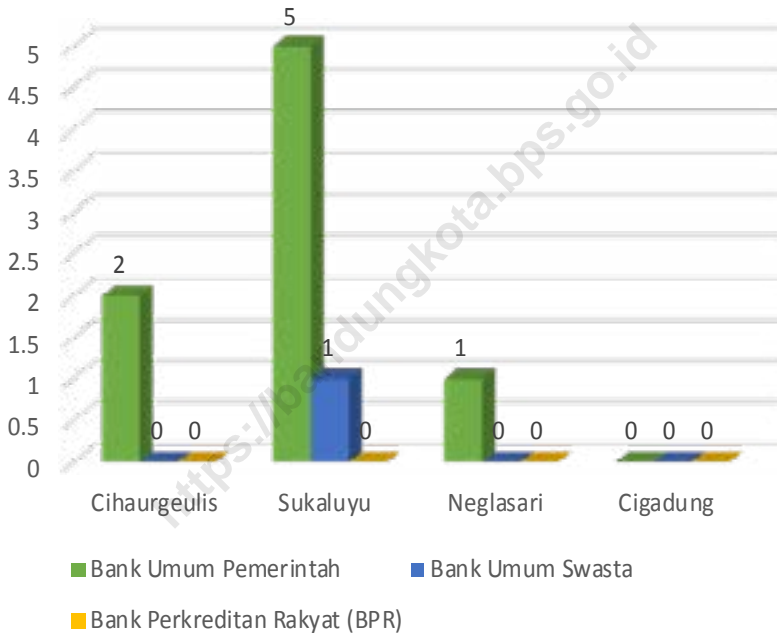
Penginapan
0



Sumber: Survei Potensi Desa 2021
Sumber gambar: freepik.com

Gambar 8.1
Figures

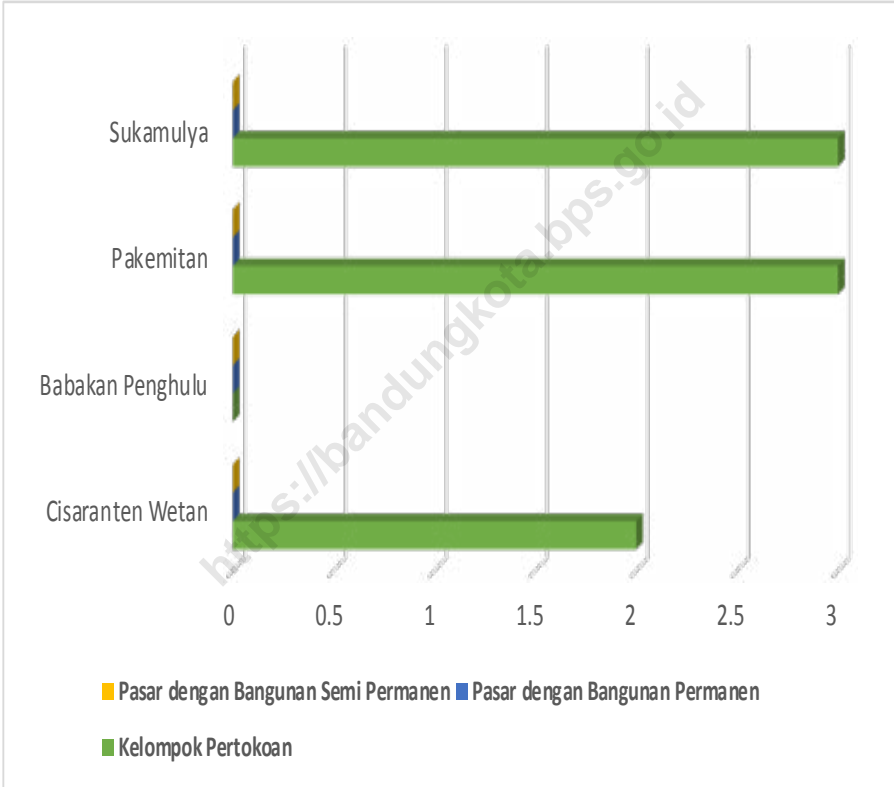
Banyaknya Sarana Lembaga Keuangan Yang Beroperasi Menurut Desa/Kelurahan dan Jenisnya di Kecamatan Cinambo, 2021
Number of Operating Financial Institution Facilities by Village/Kelurahan and Type in Cinambo Subdistrict, 2021



Catatan/Note: ...
Sumber/Source: Kantor Kecamatan Cinambo

Gambar 8.2
Figures

**Banyaknya Sarana Perdagangan Menurut Desa/
Kelurahan dan Jenis Sarana Perdagangan di Kecamatan
Cinambo, 2021**
*Number of Trade Facilities by Villages/Kelurahan and
Type of Trade Facilities in Cinambo Subdistrict, 2021*



Catatan/Note: ...
Sumber/Source: Kantor Kecamatan Cinambo

Tabel
Table 8.1

Banyaknya Sarana Lembaga Keuangan Bank Menurut Desa/Kelurahan dan Jenis Bank di Kecamatan Cinambo, 2021
Number of Bank by Villages/Kelurahan and Type of Bank in Cinambo Subdistrict, 2021

Desa/Kelurahan Village/Kelurahan	Bank Umum Pemerintah Government Bank	Bank Umum Swasta Private Bank	Bank Perkreditan Rakyat (BPR) Rural Bank
(1)	(2)	(3)	(4)
Cisaranten Wetan	-	-	-
Babakan Penghulu	-	-	-
Pakemitan	4	2	-
Sukamulya	1	2	-
Kecamatan Cinambo	5	4	-

Catatan/Note: ..

Sumber/Source: BPS, Pendataan Potensi Desa (Podes) 2021/BPS-Statistics Indonesia, Village Potential Data Collecting 2021

Tabel 8.2
Table

**Banyaknya Koperasi Aktif Menurut Menurut Desa/
Kelurahan dan Jenis Koperasi di Kecamatan Cinambo,
2021**
*Number of Cooperative by Villages/Kelurahan and Type of
Cooperative in Cinambo Subdistrict, 2021*

Desa/Kelurahan <i>Village/Kelurahan</i>	Koperasi Unit Desa (KUD) <i>Village Cooperative Unit</i>	Koperasi Industri Kecil dan Kerajinan Rakyat (Kopinkra) <i>Small Industry and Citizen Handicraft Cooperative</i>
(1)	(2)	(3)
Cisaranten Wetan	-	-
Babakan Penghulu	-	-
Pakemitan	-	-
Sukamulya	-	-
Kecamatan Cinambo	-	-

Lanjutan Tabel/Continued Table 8.2

Desa/Kelurahan Village/Kelurahan	Koperasi Simpan Pinjam (Kospin) Savings and Loan Cooperative	Koperasi Lainnya Other Cooperative
(1)	(4)	(5)
Cisaranten Wetan	1	-
Babakan Penghulu	2	1
Pakemitan	2	-
Sukamulya	1	-
Kecamatan Cinambo	6	1

Catatan/Note: ..

Sumber/Source: BPS, Pendataan Potensi Desa (Podes) 2021/BPS-Statistics Indonesia, Village Potential Data Collecting 2021

Tabel 8.3
Table

Banyaknya Sarana Perdagangan Menurut Desa/Kelurahan dan Jenis Sarana Perdagangan di Kecamatan Cinambo, 2021

Number of Trade Facilities by Villages/Kelurahan and Type of Trade Facilities in Cinambo Subdistrict, 2021

Desa/Kelurahan Village/Kelurahan	Kelompok Pertokoan Shopping Complexs	Pasar dengan Bangunan Permanen Markets in Permanent Building	Pasar dengan Bangunan Semi Permanen Market in Semi Permanent Building
(1)	(2)	(3)	(4)
Cisaranten Wetan	2	-	-
Babakan Penghulu	0	-	-
Pakemitan	3	-	-
Sukamulya	3	-	-
Kecamatan Cinambo	8	-	-

Lanjutan Tabel/Continued Table 8.3

Desa/Kelurahan Village/Kelurahan	Pasar tanpa Bangunan Market without Permanent Building	Mini Market/ Swalayan/ Supermarket Mini Market/Swalayan/ Supermarket	Restoran/ Rumah Makan Restaurant/ Food Stall
(1)	(5)	(6)	(7)
Cisaranten Wetan	-	1	1
Babakan Penghulu	-	1	0
Pakemitan	-	4	8
Sukamulya	-	3	2
Kecamatan Cinambo	-	9	11

Catatan/Note: ..

Sumber/Source: BPS, Pendataan Potensi Desa (Podes) 2021/BPS-Statistics Indonesia, Village Potential Data Collecting 2021

ST 2023

SENSUS PERTANIAN

BerAKHLAK

Berorientasi Pelayanan • Berkeadilan • Berkompetensi
Berkeadilan • Berkeadilan • Berkeadilan

DATA

MENCERDASKAN BANGSA

-ENLIGHTEN THE NATION-


BADAN PUSAT STATISTIK
KOTA BANDUNG
BPS-Statistics of Bandung Municipality
Jl. Sekeloa Tengah No. 85 Bandung 40132
Telp/Fax : (022) 7990000
Homepage : <http://www.bandungkota.bps.go.id>
Email: bps@bps.go.id

ISSN 2797-4723

