



Katalog BPS : 1403.12.17.030

Kecamatan Siotio Dalam Angka

Siotio In Figures

2009



Bekerjasama dengan/*In co-operation with :*

Badan Perencanaan Pembangunan Daerah Kabupaten Samsir
The Regional Development Planning Board of Samsir Regency



BADAN PUSAT STATISTIK KABUPATEN SAMOSIR
BPS - Statistic of Samsir Regency



KATALOG BPS : 1403.12.17.030

SITIOTIO DALAM ANGKA 2009

***SITIOTIO
IN FIGURES
2009***



**BADAN PUSAT STATISTIK
KABUPATEN SAMOSIR**
BPS - Statistics of Samosir Regency

No. Publikasi/*Publication Number* : 1217.09.08
Katalog BPS/*BPS Catalogue* : 1403.12.17.030
Ukuran Buku/*Book Size* : 15 cm x 21 cm
Jumlah Halaman/*Page* : xviii + 85

Pengumpul Data/Collector Data:

Koordinator Statistik Kecamatan Siotio
Statistic Coordinator of Siotio Sub Regency
Badan Pusat Statistik Kabupaten Samosir
BPS-Statistics of Samosir Regency

Penyunting/Editor/Editor:

Seksi Integrasi Pengolahan dan Diseminasi Statistik (IPDS)
Data Processing and Dissemination of Statistics
Badan Pusat Statistik Kabupaten Samosir
BPS-Statistics of Samosir Regency

Gambar Kulit/Art Designer:

Seksi Integrasi Pengolahan dan Diseminasi Statistik (IPDS)
Data Processing and Dissemination of Statistics
Badan Pusat Statistik Kabupaten Samosir
BPS-Statistics of Samosir Regency

Diterbitkan Oleh/Published by:

Badan Pusat Statistik Kabupaten Samosir
BPS-Statistics of Samosir Regency

Kerjasama Dengan/Co-operation of :

Badan Perencanaan Pembangunan Daerah Kabupaten Samosir
The Regional Development Planning Board of Samosir Regency

Boleh dikutip dengan menyebutkan sumbernya
May be cited with reference to the source

WEJANGAN STATISTIK

1. Membangun itu sulit, tetapi jauh lebih sulit melaksanakan pembangunan tanpa dukungan data statistik.
2. Data yang baik, akurat, bebas bias, dan terpercaya, adalah data yang dikumpulkan berdasarkan **metodologi statistik** yang jelas dan benar.
3. Jangan pernah mengharapkan bahwa setiap data yang dikumpulkan itu, **seratus persen benar** sekalipun metodologinya sudah benar, karena data itu masih dikumpulkan oleh manusia.
4. BPS dalam setiap melakukan pengumpulan data, memiliki prinsip bahwa data yang dikumpulkan itu **pasti mengandung kesalahan**, tetapi dalam melaporkan dan mendiseminasikan datanya BPS tidak **melakukan kebohongan**.

PETA KECAMATAN SITITOTIO





**CAMAT SITIOTIO
MANGIHUT SITUMEANG, S.Sos**


KATA SAMBUTAN

Puji syukur kita panjatkan kepada Tuhan Yang Maha Esa, atas berkat-Nya penerbitan buku **“KECAMATAN SITITIO DALAM ANGKA 2009”** dapat terlaksana dengan baik. Guna menyusun program yang terarah agar pembangunan dapat berhasil dan berdaya guna secara maksimal, maka ketersediaan data dan fakta yang akurat baik berupa angka, grafik maupun informasi sangat diperlukan. Oleh karena itu upaya Koordinator Statistik Kecamatan Sititio untuk mengumpulkan data dalam menerbitkan buku **“KECAMATAN SITITIO DALAM ANGKA 2009”** saya sambut dengan baik.

Kepada semua khalayak yang membutuhkan data Kecamatan Sititio kami anjurkan untuk menggunakan buku ini sebagai sumber data resmi bagi kepentingan masing-masing, juga diharapkan agar tiap-tiap instansi dan masyarakat dapat mendukung penerbitan buku tahunan ini dengan memberikan data/informasi terbaru kepada Koordinator Statistik Kecamatan Sititio dalam meningkatkan akurasi data ini.

Akhirnya saya ucapkan terima kasih, atas penerbitan buku ini dengan harapan agar terus berkelanjutan dan semakin disempurnakan.

Sabulan, September 2009
Camat Sititio



Mangihut Situmeang, S.Sos
NIP 010212154


PREFACE

By blessing to God prayer, the publication of book **“SITIOTIO IN FIGURES 2009”** has been finished well. In mention to compile the directional program to get the succeed and utilizable development maximally, hence availability of data and accurate fact that given in number, graph, and also other information. Therefore, the effort of Statistic Coordinator of Siotio Sub Regency to collect the data to publish book **“SITIOTIO IN FIGURES 2009”**, I receive it with kind hearted.

To all of socialize who need the data of Siotio Sub Regency, we suggest to use this book as a legal data sources for each requirements, and also expected to all of institution and socialize to support this annual published book by give the newest data/information to Statistic Coordinator of Siotio Sub Regency to improve the accuration of data.

At last, I would like to thank for the publication of this book with hoping to have continuation and progressively perfected.

Sabulan, September 2009
Siotio Sub Regency
Chief,



Mangihut Situmeang, S.Sos
NIP 010212154

KATA PENGANTAR


Dengan memanjatkan puji syukur kehadiran Tuhan Yang Maha Kuasa, Koordinator Statistik Kecamatan Siotio dapat menyelesaikan buku **“KECAMATAN SITIOTIO DALAM ANGKA 2009”**. Publikasi ini merupakan lanjutan dari publikasi tahun-tahun sebelumnya yang secara rutin dalam upaya menyediakan data statistik yang lengkap, akurat dan tepat waktu.

Berhasilnya usaha ini tidak lain adalah berkat kerjasama yang baik dan bantuan yang telah diberikan oleh Pemerintah Kabupaten serta instansi-instansi maupun Kelurahan/Desa yang ada di Kecamatan tersebut.

Semoga data ini dapat dipergunakan sebaik-baiknya, dan kami menyadari bahwa buku ini belum sempurna. Untuk itu kami mengharapkan saran dan kritik yang sehat demi perbaikan buku ini pada penerbitan tahun-tahun mendatang, terima kasih.

Sabulan, September 2009

Koordinator Statistik Kecamatan
Siotio



Aron Sinaga

NIP 19860407 200604 1 002

PREFACE

By blessing to God prayer, Statistic Coordinator of Sitiotio Sub Regency has been finished the publication "SITIOTIO IN FIGURES 2009". This publication is following up from the publication years before as continually published in the effort to prepare, accurate, timely, and complete statistic data.

Having finished this publication is because of good cooperation and attention from The Regional Government and also other institutions and Suburban/Village Government in this sub regency.

We hope this data can be used well, and we realize the unperfect of this publication. Therefore, we hope suggestion and critic from the user of this publication to perfect this publication in the future, thank you.

Sabulan, September 2009

Statistic Coordinator of
Sitiotio Sub Regency



Aron Sinaga
NIP 19860407 200604 1 002

DAFTAR ISI/ CONTENTS

	<u>Halaman</u> <i>Page</i>
Peta Kecamatan Sititotio/ <i>Map of Sititotio Sub Regency</i>	iv
Foto Camat Sititotio/ <i>Photograph of Chief of Sititotio Sub Regency</i>	v
Kata Sambutan Camat Sititotio/ <i>Foreword of The Chief of Sititotio Sub Regency</i>	vi
Kata Sambutan Koordinator Statistik Kecamatan Sititotio/ <i>Foreword of the Statistic Coordinator of Sititotio Sub Regency of BPS – Statistic of Samosir Regency</i>	viii
Daftar Isi/ <i>Contents</i>	x
Daftar Tabel/ <i>List of Tables</i>	xi
Daftar Lampiran/ <i>List of Appendix</i>	xviii
BAB I Letak dan Geografis/ <i>Location and Geography</i>	1
BAB II Pemerintahan/ <i>Government</i>	6
BAB III Penduduk/ <i>Population</i>	11
BAB IV Sosial/ <i>Social</i>	16
BAB V Pertanian/ <i>Agriculture</i>	42
BAB VI Perindustrian/ <i>Manufacturing</i>	57
BAB VII Perdagangan/ <i>Trade</i>	63
BAB VIII Perhubungan dan Komunikasi/ <i>Transportation and Communication</i>	68
BAB IX Keuangan/ <i>Finance</i>	77
Lampiran/ <i>Appendices</i>	80

DAFTAR TABEL/ *List of Tables*

	<u>Halaman</u> <u>Page</u>
<u>Tabel</u> : 1.1 Letak dan Geografis Kecamatan <u>Table</u> <i>Geography Location, Topography and Administration Area</i> 2008	2
<u>Tabel</u> : 1.2 Jarak Kantor Kepala Desa ke Ibukota Kecamatan dan Alat <u>Table</u> Angkutan Menurut Desa <i>The Distance from Village Chief Office to Sub Regency City</i> <i>and Transportation Mode by Village (km)</i>	3
<u>Tabel</u> : 1.3 Jarak Antar Desa di Wilayah Kecamatan Sititotio <u>Table</u> <i>The Distance Between Village In Sititotio Sub Regency (km)....</i>	4
<u>Tabel</u> : 1.4 Luas Wilayah dan Rasio Terhadap Luas Kecamatan Menurut <u>Table</u> Desa/Kelurahan <i>Area and Ratio on Sub Regency Area by Village 2008</i>	5
<u>Tabel</u> : 2.1 Banyaknya Dusun Menurut Desa <u>Table</u> <i>Number of Sub Village by Village 2008</i>	7
<u>Tabel</u> : 2.2 Desa Menurut Klasifikasi <u>Table</u> <i>Village by Classification 2008</i>	8
<u>Tabel</u> : 2.3 Banyaknya Pegawai Negeri Sipil (PNS) Pada Kantor Camat <u>Table</u> Menurut Tingkat Pendidikan dan Jenis Kelamin <i>Number of Civil Servant in Sub Regency Office by Education</i> <i>Level and Sex (orang/person) 2008</i>	9
<u>Tabel</u> : 2.4 Banyaknya Pegawai Negeri Sipil (PNS) Pada Kantor Camat <u>Table</u> Menurut Golongan Pangkat dan Jenis Kelamin <i>Number of Civil Servant in Sub Regency Office by Type of</i> <i>Rank and Sex (orang/person) 2008.....</i>	10
<u>Tabel</u> : 3.1 Luas Wilayah, Banyaknya Penduduk, dan Kepadatan <u>Table</u> Penduduk Menurut Desa/Kelurahan <i>Total Area, Population and Population Density by Village</i> 2008	12

<u>Tabel</u> <i>Table</i>	3.2 Penduduk Menurut Jenis Kelamin, Rasio Jenis Kelamin dan Desa <i>Population by Sex, Sex Ratio and Village (jiwa/person) 2008</i>	13
<u>Tabel</u> <i>Table</i>	3.3 Banyaknya Penduduk, Rumah Tangga, dan Rata-rata Anggota Rumah Tangga (ART) Menurut Desa <i>Population, Household and Average of Household Size by Village 2008.....</i>	14
<u>Tabel</u> <i>Table</i>	3.4 Banyaknya Mutasi Kependudukan Menurut Desa <i>Mutation of Population by Village (jiwa/person) 2008.....</i>	15
<u>Tabel</u> <i>Table</i>	4.1 Banyaknya Sekolah Dasar (SD) Negeri dan Swasta Menurut Desa <i>Number of State and Private Primary Schools by Village (buah/unit) 2008.....</i>	17
<u>Tabel</u> <i>Table</i>	4.2 Banyaknya Guru dan Murid Pada Sekolah Dasar (SD) Negeri dan Swasta Menurut Desa <i>Number of Teachers and Pupils in State and Private Primary School by Village (orang/person) 2008.....</i>	18
<u>Tabel</u> <i>Table</i>	4.3 Banyaknya Guru Sekolah Dasar (SD) Menurut Tingkat Pendidikan dan Unit Sekolah <i>Number of Teachers in Primary School by Education Level, and School Unit (orang/person) 2008.....</i>	19
<u>Tabel</u> <i>Table</i>	4.4 Banyaknya Guru Sekolah Dasar (SD) Menurut Status dan Unit Sekolah <i>Number of Teachers in Primary School by Status, and School Unit (orang/person) 2008.....</i>	20
<u>Tabel</u> <i>Table</i>	4.5 Banyaknya Murid Sekolah Dasar (SD) Menurut Kelas dan Desa <i>Number of Pupils in Primary School by Class and Village (orang/person) 2008.....</i>	21
<u>Tabel</u> <i>Table</i>	4.6 Banyaknya Murid Sekolah Dasar (SD) Menurut Kelas, Jenis Kelamin, dan Unit Sekolah <i>Number of Pupils in Primary School by sex, and School Units (orang/person) 2008.....</i>	22

<u>Tabel</u> : 4.7 <i>Table</i>	Banyaknya Sekolah Lanjutan Tingkat Pertama (SLTP) Negeri dan Swasta Menurut Desa <i>Number of State and Private Junior High School by Village (buah/unit) 2008</i>	26
<u>Tabel</u> : 4.8 <i>Table</i>	Banyaknya Guru dan Murid Pada Sekolah Lanjutan Tingkat Pertama (SLTP) Negeri dan Swasta Menurut Desa <i>Number of Teachers and Pupils in State and Private Junior High School by Village (orang/person) 2008</i>	27
<u>Tabel</u> : 4.9 <i>Table</i>	Banyaknya Guru Sekolah Lanjutan Tingkat Pertama (SLTP) Menurut Tingkat Pendidikan dan Unit Sekolah <i>Number of Teachers in Junior High School by Education Level and School Unit (orang/person) 2008</i>	28
<u>Tabel</u> : 4.10 <i>Table</i>	Banyaknya Guru Sekolah Lanjutan Tingkat Pertama (SLTP) Menurut Status Guru dan Unit Sekolah <i>Number of Teachers in Junior High School by Status and School Unit (orang/person) 2008</i>	29
<u>Tabel</u> : 4.11 <i>Table</i>	Banyaknya Murid SLTP Menurut Kelas dan Desa <i>Number of Junior High School Pupils by Class and Village 2008</i>	30
<u>Tabel</u> : 4.12 <i>Table</i>	Banyaknya Sarana Kesehatan Umum Menurut Jenis dan Desa <i>Number of Public Health Facility by Types and Village (buah/unit) 2008</i>	31
<u>Tabel</u> : 4.13 <i>Table</i>	Banyaknya Tenaga Medis Menurut Klasifikasi dan Desa <i>Number of Medical Servant by Classification and Village (orang/person) 2008</i>	33
<u>Tabel</u> : 4.14 <i>Table</i>	Banyaknya Pasangan Usia Subur (PUS) Menurut Jenis Alat Kontrasepsi yang digunakan dan Desa <i>Number of Fertile Age Couple by Type of Contraceptive Used and Village (pasangan/couple) 2008</i>	34
<u>Tabel</u> : 4.15 <i>Table</i>	Banyaknya Keluarga Pra KS, KS-I, dan Pra KS-II Menurut Desa <i>Number of Pra Prosperous, 1st Prosperous, 2nd Prosperous Household by Village (keluarga/family) 2008</i>	36

<u>Tabel</u> : 4.16	Banyaknya Rumah Ibadah Menurut Jenis dan Desa	
<u>Table</u>	<i>Number of Place of Worship by Type and Village (buah/unit) 2008</i>	37
<u>Tabel</u> : 4.17	Banyaknya Rumah Tangga Menurut Status Perkawinan dan Desa	
<u>Table</u>	<i>Number of Household by Marriage Status and Village (rumah tangga/household) 2008</i>	38
<u>Tabel</u> : 4.18	Banyaknya Akta Kelahiran Yang Dikeluarkan Oleh Kantor Menurut Camat Jenis Kelamin dan Desa	
<u>Table</u>	<i>Number of Issued Birth Akta by Sex and Village (lembar/pieces) 2008</i>	39
<u>Tabel</u> : 4.19	Banyaknya Akta Kematian dan Akta Perkawinan yang Dikeluarkan Oleh Kantor Camat Menurut Jenis Kelamin dan Desa	
<u>Table</u>	<i>Number of Issued Death and Marriage Akta by Sex and Village (lembar/pieces) 2008</i>	40
<u>Tabel</u> : 4.20	Banyaknya Rumah Menurut Jenis Bangunan dan Desa	
<u>Table</u>	<i>Number of House by Type of Building and Village (buah/unit) 2008</i>	41
<u>Tabel</u> : 5.1	Luas Panen, Produksi, dan Produktivitas Padi Sawah Menurut Desa	
<u>Table</u>	<i>Harvest Area, Production and Productivity of Wet Land Paddy by Village 2008</i>	43
<u>Tabel</u> : 5.2	Luas Lahan Sawah Menurut Jenis Irigasi dan Desa	
<u>Table</u>	<i>Area of Wet Land Paddy by Type of Irrigation and Village (ha) 2008</i>	44
<u>Tabel</u> : 5.3	Luas Wilayah Menurut Jenis Penggunaan Tanah dan Desa	
<u>Table</u>	<i>Area by Land Using and Village (ha) 2008</i>	46
<u>Tabel</u> : 5.4	Luas Serangan Hama Terhadap Tanaman Padi Sawah dan Ladang Menurut Jenis Hama dan Desa	
<u>Table</u>	<i>Area of Pest Attack on Wet Land and Dry Land Paddy by Types of Pest and Village (ha) 2008</i>	47
<u>Tabel</u> : 5.5	Luas Tanaman Palawija Menurut Jenis Tanaman dan Desa	
<u>Table</u>	<i>Planting Area of Crop by Types of Plant and Village (ha) 2008</i>	48

<u>Tabel</u> <i>Table</i>	5.6	Produksi Tanaman Palawija Menurut Jenis Tanaman dan Desa <i>Production of Crop by Types of Plant and Village (ton) 2008</i>	49
<u>Tabel</u> <i>Table</i>	5.7	Luas Panen, Produksi, dan Produktivitas Sayur-sayuran Menurut Jenisnya <i>Harvest Area, Production, and Productivity of Vegetables by Types 2008</i>	50
<u>Tabel</u> <i>Table</i>	5.8	Produksi Buah-buahan Menurut Jenisnya <i>Production of Fruits by Types (ton) 2008</i>	51
<u>Tabel</u> <i>Table</i>	5.9	Luas Tanaman Perkebunan Rakyat Menurut Jenis Tanaman dan Desa <i>Planting Area of Smallholder Estate by Types of Plant and Village (ha) 2008</i>	52
<u>Tabel</u> <i>Table</i>	5.10	Produksi Tanaman Perkebunan Rakyat Menurut Jenis Tanaman dan Desa <i>Planting Production of Smallholder Estate by Types of Plant and Village (ton) 2008</i>	53
<u>Tabel</u> <i>Table</i>	5.11	Banyaknya Ternak Menurut Jenisnya dan Desa <i>Number of Livestock by Types and Village (ekor/tail) 2008</i>	54
<u>Tabel</u> <i>Table</i>	5.12	Banyaknya Ternak Unggas Menurut Jenisnya dan Desa <i>Number of Poultry by Types and Village (ekor/tail) 2008</i>	55
<u>Tabel</u> <i>Table</i>	5.13	Produksi Ikan Tawar Menurut Desa <i>Production of Water Fish by Village (ton/ton) 2008</i>	56
<u>Tabel</u> <i>Table</i>	6.1	Banyaknya Perusahaan Industri Menurut Klasifikasi Industri dan Desa <i>Number of Manufacturing Establishment by Industrial Classification and Village (buah/unit) 2008</i>	58
<u>Tabel</u> <i>Table</i>	6.2	Banyaknya Kilang Padi Menurut Desa <i>Number of Paddy Factory by Village (perusahaan/establishment) 2008</i>	59
<u>Tabel</u> <i>Table</i>	6.3	Banyaknya Usaha di Bidang Bangunan/Konstruksi Menurut Jenisnya dan Desa <i>Number of Construction Establishment by Types and Village (usaha/establishment) 2008</i>	60

<u>Tabel</u> : 6.4	Banyaknya Bengkel Menurut Jenis Bengkel dan Desa	
<u>Table</u>	<i>Number of Workshop by Types and Village (usaha/establishment) 2008</i>	61
<u>Tabel</u> : 6.5	Banyaknya Rumah Tangga Pelanggan Listrik Menurut Desa	
<u>Table</u>	<i>Number of Electricity Customers Household by Village (rumah tangga/household) 2008</i>	62
<u>Tabel</u> : 7.1	Banyaknya Usaha Perdagangan/Penyaluran Menurut Jenis	64
<u>Table</u>	Perdagang dan Desa <i>Number of Trade Establishment by Types and Village (usaha/establishment) 2008</i>	
<u>Tabel</u> : 7.2	Banyaknya Usaha Penyedia Makanan/Minuman dan Tenaga	
<u>Table</u>	Kerja Menurut Jenisnya dan Desa <i>Number of Food/Drinking Supplier and Manpower by Types and Village 2008</i>	65
<u>Tabel</u> : 7.3	Banyaknya Pedagang Eceran Menurut Desa	
<u>Table</u>	<i>Number of Retailer by Village (buah/unit) 2008</i>	66
<u>Tabel</u> : 7.4	Banyaknya Lokasi Pasar Menurut Jenis Bangunan dan Desa	
<u>Table</u>	<i>Number of Location of Market by Type of Building and Village (buah/unit) 2008</i>	67
<u>Tabel</u> : 8.1	Panjang Jalan Menurut Jenisnya dan Desa	
<u>Table</u>	<i>Lenght of Road by Types and Village (km) 2008</i>	69
<u>Tabel</u> : 8.2	Banyaknya Sarana Angkutan Menurut Jenis dan Desa	
<u>Table</u>	<i>Number of Transportation Facility by Types and Village (buah/unit) 2008</i>	70
<u>Tabel</u> : 8.3	Banyaknya Perahu Bermotor Menurut Desa	
<u>Table</u>	<i>Number of Speed Boat by Village (unit/unit) 2008</i>	71
<u>Tabel</u> : 8.4	Banyaknya Dermaga Angkutan Danau Menurut Desa	
<u>Table</u>	<i>Number of Lake Piers by Village (buah/unit) 2008</i>	72
<u>Tabel</u> : 8.5	Banyaknya Rumah Tangga Pemilik Televisi dan Antena	
<u>Table</u>	Parabola Menurut Desa <i>Number of Household Who own The Television and Parabola Antena by Village (rumah tangga/household) 2008</i>	73

<u>Tabel</u> : 8.6 <i>Table</i>	Banyaknya Surat Dikirim Melalui Kantor Pos Sitiotio Menurut Desa <i>Number of Letters Sent Via Post Office of Sitiotio by Village (surat/letter) 2008</i>	74
<u>Tabel</u> : 8.7 <i>Table</i>	Banyaknya Surat Diterima Melalui Kantor Pos Sitiotio Menurut Desa <i>Number of Letters Recived Via Post Office of Sitiotio by Village (surat/letter) 2008.....</i>	75
<u>Tabel</u> : 8.8 <i>Table</i>	Banyaknya Paket Pos Yang Dikirim dan Diterima Menurut Desa <i>Number of Post Package Sent and Received by Village (paket/package) 2008.....</i>	76
<u>Tabel</u> : 9.1 <i>Table</i>	Besarnya Pokok Penetapan dan Realisasi Penerimaan Pajak Bumi dan Bangunan (PBB) Menurut Desa <i>Number of Fixed Target and Realization of Land and Building Tax Revenue by Village (rupiah/rupiahs) 2008.....</i>	78
<u>Tabel</u> : 9.2 <i>Table</i>	Target dan Realisasi Pendapatan Asli Daerah (PAD) Kecamatan Sitiotio Menurut Jenis Penerimaan <i>Target and Realization of Sub Regency Regional Revenue 2008</i>	79

DAFTAR LAMPIRAN/LIST OF APPENDIX

	<u>Halaman</u> <i>Page</i>
<u>Lampiran</u> : 1 <i>Appendix</i>	Nama-Nama Camat Sititio Menurut Tahun Masa Jabatan <i>Names of Chief of Sititio Sub Regency by Years of Duty Period</i> 81
<u>Lampiran</u> : 2 <i>Appendix</i>	Nama-Nama Komandan Rayon Militer (Danramil) Sititio Menurut Tahun Masa Jabatan <i>Names of Chief of Military Sector of Sititio by Years of Duty Period</i> 82
<u>Lampiran</u> : 3 <i>Appendix</i>	Nama-Nama Kepala Kepolisian Sektor (Kapolsek) Kecamatan Sititio Menurut Tahun Masa Jabatan <i>Name of Chief of Police Station Sector of Sititio Sub Regency by Years of Duty Period</i> 83
<u>Lampiran</u> : 4 <i>Appendix</i>	Nama Kepala Desa/Lurah Menurut Jenis Kelamin, Pendidikan dan Desa <i>Names of Village Chief by Sex, Level Education and Village</i> 84
<u>Lampiran</u> : 4 <i>Appendix</i>	Nama-Nama Pimpinan Unit Instansi di Kecamatan Sititio <i>Names of Chief Branch Office in Sititio Sub Regency</i> 85

BAB 1

Chapter

Letak dan Geografis

Location and Geography

Tabel : 1.1 **Letak dan Geografis Kecamatan**
Table **Geography Location, Topography and Administration Area**
2008

1. Geografis Kecamatan Sititio/ <i>Geography of Sititio Sub Regency</i>	: 2 ⁰ 30' - 2 ⁰ 45'	Lintang Utara/ <i>North Latitude</i>
	: 98 ⁰ 30' - 98 ⁰ 45'	Bujur Timur/ <i>East Longitude</i>
2. Luas Wilayah Kecamatan Sititio/ <i>Area</i>	: 50,76	km ²
3. Letak di atas Permukaan Laut <i>Heights Above Sea Level</i>	: 904-2.157	meter
4. Batas-batasnya/ <i>Boundaries</i>		
a. Sebelah Utara/ <i>Northern</i>	: Kabupaten Tapanuli Utara (Kecamatan Baktiraja)/ <i>Tapanuli Utara Regency (Baktiraja Subdistricts)</i>	
b. Sebelah Selatan/ <i>Southern</i>	: Kecamatan Harian/ <i>Harian Sub Regency</i>	
c. Sebelah Barat/ <i>Western</i>	: Kecamatan Sititio/ <i>Sititio Sub Regency</i>	
d. Sebelah Timur/ <i>Eastern</i>	: Kabupaten Humbang Hasundutan/ <i>Humbang Hasundutan Regency</i>	
5. Jarak Kantor Camat ke Kantor Bupati Samosir/ <i>The Distance from Sub Regency Office to Regency Office</i>	: 22 km	

Sumber : Badan Pusat Statistik (BPS) Kabupaten Samosir
 Source : BPS – *Statistic Indonesia of Samosir Regency*

Tabel : 1.2
Table

**Jarak Kantor Kepala Desa ke Ibukota Kecamatan
dan Alat Angkutan Menurut Desa**
***The Distance from Village Chief Office to Sub Regency City and
Transportation Mode by Village***
(km)

Desa/Village	Jarak (km)	Akses/Sarana Transportasi <i>Transportation Mode</i>
(1)	(2)	(3)
01. Tamba Dolok	12	Jalan Kaki-Sepeda motor-Boat-Kapal <i>/On foot-Motorcycle-Boat-Motorboat</i>
02. Cinta Maju	11	Jalan Kaki-Sepeda motor <i>/On foot-Motorcycle-Boat-Motorboat</i>
03. Buntu Mauli	3	Jalan kaki-Sepeda motor <i>/On foot-Motorcycle</i>
04. Sabulan	1	Jalan kaki-Sepeda motor <i>/On foot-Motorcycle</i>
05. Holbung	9	Jalan kaki-Sepeda motor-Boat-Kapal <i>/On foot-Motorcycle-Boat-Motorboat</i>
06. Janji Raja	14	Jalan kaki-Sepeda motor-Boat-Kapal <i>/On foot-Motorcycle-Boat-Motorboat</i>

Sumber : Kepala Desa Se-Kecamatan Sititotio

Source : *Whole Village Chief of Sititotio Sub Regency*

Tabel : 1.3
Table

Jarak Antar Desa di Wilayah Kecamatan Sititio
The Distance Between Village In Sititio Sub Regency
(km)

Desa/Kelurahan/ Village/Suburban	Tamba Dolok	Cinta Maju	Buntu Mauli	Sabulan	Holbung	Janji Raja
Tamba Dolok		2	8	12	20	24
Cinta Maju	2		6	10	18	22
Buntu Mauli	8	6		5	13	17
Sabulan	12	10	5		8	12
Holbung	20	18	13	8		4
Janji Raja	24	22	17	12	4	

Sumber : Kantor Kecamatan Sititio
Source : Sititio Sub Regency Office

Tabel : 1.4
Table**Luas Wilayah dan Rasio Terhadap Luas Kecamatan**
Menurut Desa/Kelurahan
Area and Ratio on Sub Regency Area by Village

2008

Desa/Village	Luas/ Area (km²)	Rasio Terhadap Total Kecamatan Ratio on Total of Sub Regency Area (%)
(1)	(2)	(3)
01. Tamba Dolok	12.69	25.00
02. Cinta Maju	11.82	23.29
03. Buntu Mauli	5.50	10.84
04. Sabulan	8.54	16.82
05. Holbung	5.90	11.62
06. Janji Raja	6.31	12.43
Jumlah/Total	50.76	100.00

Sumber : Kantor Kecamatan Sititio
 Source : Sititio Sub Regency Office

BAB 2

Chapter

Pemerintahan

Government

<http://samsulab.bp.com.id>

Tabel : 2.1
Table**Banyaknya Dusun Menurut Desa**
Number of Sub Village by Village

2008

Desa/Village	Banyaknya Dusun/ Number of Sub Village
(1)	(2)
1. Tamba Dolok	3
2. Cinta Maju	3
3. Buntu Mauli	3
4. Sabulan	3
5. Holbung	3
6. Janji Raja	3
Jumlah/Total	18

Sumber : Kantor Kecamatan Sititio
Source : Sititio Sub Regency Office

Tabel : 2.2
Table**Desa Menurut Klasifikasi**
Village by Classification

2008

Desa/Village	Desa/ Villages		
	Swadaya/ Initiate Strength	Swakarya/ Self Developing	Swasembada / Self Sufficient
(1)	(2)	(3)	(4)
01. Tamba Dolok	√	-	-
02. Cinta Maju	√	-	-
03. Buntu Mauli	√	-	-
04. Sabulan	√	-	-
05. Holbung	√	-	-
06. Janji Raja	√	-	-
Jumlah/Total	6	-	-

Sumber : Kaur Bang Kecamatan Sititio

Source : Chief Section of Development at Sititio Sub Regency

Tabel : 2.3
Table**Banyaknya Pegawai Negeri Sipil (PNS) Pada Kantor Camat Menurut Tingkat Pendidikan dan Jenis Kelamin**
Number of Civil Servant in Sub Regency Office by Education Level and Sex
(orang/person)

2008

Tingkat Pendidikan/ Education Level	Jenis Kelamin/Sex		Jumlah/ Total
	Laki-Laki/ Male	Perempuan/ Female	
(1)	(2)	(3)	(4)
01. Sekolah Dasar (SD)/ Primary School	-	-	-
02. Sekolah Lanjutan Tingkat Pertama (SLTP)/ Junior High School	1	-	1
03. Sekolah Lanjutan Tingkat Atas (SLTA)/ General Senior High School	-	2	2
04. Diploma (DI, DII, DIII)/ Diploma (DI, DII, DIII)	1	-	1
05. DIV/Sarjana (S1)/ Diploma IV/Bachelor	2	-	2
06. S2/S3/ Graduate	-	-	-
Jumlah/Total	4	2	6

Sumber : Kantor Camat Sititotio
Source : Sititotio Sub Regency Office

Tabel : 2.4 **Banyaknya Pegawai Negeri Sipil (PNS) Pada Kantor Camat**
Table **Menurut Golongan Pangkat dan Jenis Kelamin**
Number of Civil Servant in Sub Regency Office
by Type of Rank and Sex
(orang/person)

2008

Golongan Pangkat/ Type of Rank	Jenis Kelamin/Sex		Jumlah/ Total
	Laki-Laki/ Male	Perempuan/ Female	
(1)	(2)	(3)	(4)
I	Ia	-	-
	Ib	-	-
	Ic	-	-
	Id	-	-
II	IIa	-	-
	IIb	1	-
	IIc	1	-
	IId	-	-
III	IIIa	-	-
	IIIb	-	-
	IIIc	-	1
	IIId	1	1
IV	IVa	1	-
	IVb	-	-
	IVc	-	-
	IVd	-	-
<i>Jumlah/Total</i>	4	2	6

Sumber : Kantor Camat Sititotio
Source : Sititotio Sub Regency Office

BAB 3 *Chapter*

penduduk *POPULATION*

<http://samsilang.bps.go.id>

Tabel : 3.1 Luas Wilayah, Banyaknya Penduduk, dan Kepadatan Penduduk Menurut Desa/Kelurahan
Table *Total Area, Population and Population Density by Village*

2008

Desa/Village	Luas/ Area (km²)	Penduduk/ Population (jiwa)	Kepadatan Penduduk/ Population Density (jiwa/km²)
(1)	(2)	(3)	(4)
1. Tamba Dolok	12.69	1 771	139.6
2. Cinta Maju	11.82	2 305	195.0
3. Buntu Mauli	5.50	911	165.6
4. Sabulan	8.54	1 399	163.8
5. Holbung	5.90	1 006	170.5
6. Janji Raja	6.31	1 357	215.1
Jumlah/Total	50.76	8 749	172.4

Sumber : Badan Pusat Statistik (BPS) Kabupaten Samosir – Jumlah Penduduk
 Pertengahan Tahun 2008

Source : BPS-Statistics of Samosir Regency - Mid Year Population 2008

Tabel : 3.2
Table**Penduduk Menurut Jenis Kelamin,
Rasio Jenis Kelamin dan Desa**
Population by Sex, Sex Ratio and Village
(jiwa/person)**2008**

Desa/Village	Jenis Kelamin/Sex		Jumlah/ Total	Rasio Jenis Kelamin/ Sex Ratio
	Laki-laki/ Male	Perempuan/ Female		
(1)	(2)	(3)	(4)	(5)
1. Tamba Dolok	907	864	1 771	104.98
2. Cinta Maju	1 080	1 225	2 305	88.16
3. Buntu Mauli	453	458	911	98.91
4. Sabulan	710	689	1 399	103.05
5. Holbung	501	505	1 006	99.21
6. Janji Raja	660	697	1 357	94.69
<i>Jumlah/Total</i>	4 311	4 438	8 749	97.14

Sumber : Badan Pusat Statistik (BPS) Kabupaten Samosir – Jumlah Penduduk
Pertengahan Tahun 2008

Source : BPS-Statistics of Samosir Regency - Mid Year Population 2008

Tabel : 3.3 Banyaknya Penduduk, Rumah Tangga,
Table dan Rata-rata Anggota Rumah Tangga (ART) Menurut Desa
Population, Household and Average of Household Size by Village

2008

<i>Desa/Village</i>	<i>Penduduk/ Population (jiwa)</i>	<i>Rumah Tangga/ Number of Household</i>	<i>Rata-rata ART Per Rumah Tangga/ Average of Household Size</i>
(1)	(2)	(3)	(4)
1. Tamba Dolok	1 771	417	4.25
2. Cinta Maju	2 305	528	4.37
3. Buntu Mauli	911	211	4.32
4. Sabulan	1 399	350	4.00
5. Holbung	1 006	248	4.06
6. Janji Raja	1 357	308	4.41
Jumlah/Total	8 749	2 062	4.24

Sumber : Badan Pusat Statistik (BPS) Kabupaten Samosir – Jumlah Penduduk
 Pertengahan Tahun 2008

Source : BPS-Statistics of Samosir Regency - Mid Year Population 2008

Tabel : 3.4
Table**Banyaknya Mutasi Kependudukan Menurut Desa**
Mutation of Population by Village
(jiwa/person)

2008

Desa/Village	Lahir/ Born	Mati/ Dead	Masuk/ In	Keluar/ Out	Selisih/ Remain
(1)	(2)	(3)	(4)	(5)	(6)
01. Tamba Dolok	5	4	2	3	0
02. Cinta Maju	6	4	2	4	0
03. Buntu Mauli	3	3	1	3	-2
04. Sabulan	4	2	2	1	3
05. Holbung	3	3	1	3	-2
06. Janji Raja	4	3	1	3	-1
Jumlah/Total	25	19	9	17	-2

Sumber : Kepala Desa Se-Kecamatan Sititotio

Source : *Whole Village Chief of Sititotio Sub Regency*

BAB 4

Chapter

sosial

Social

<http://samcewab.bps.go.id>

Tabel : 4.1
Table**Banyaknya Sekolah Dasar (SD) Negeri dan Swasta
Menurut Desa**
**Number of State and Private Primary Schools by Village
(buah/unit)**

2008

Desa/Village	SD/Primary School		
	Negeri/ State	Swasta/ Private	Jumlah/ Total
(1)	(2)	(3)	(4)
1. Tamba Dolok	3	-	3
2. Cinta Maju	4	-	4
3. Buntu Mauli	2	-	2
4. Sabulan	1	1	2
5. Holbung	2	-	2
6. Janji Raja	3	-	3
Jumlah/Total	15	1	16

Sumber : UPTD Pendidikan Kecamatan Sititotio

Source : Branch Office of Education at Sititotio Sub Regency

Tabel : 4.2 **Banyaknya Guru dan Murid Pada Sekolah Dasar (SD)**
Table **Negeri dan Swasta Menurut Desa**
Number of Teachers and Pupils in State and Private
Primary School by Village
(orang/person)
2008

Desa/Village	Guru/Teachers			Murid/Pupils		
	Negeri/ State	Swasta Private	Jumlah/ Total	Negeri/ State	Swasta/ Private	Jumlah/ Total
	(2)	(3)	(4)	(5)	(6)	(7)
1. Tamba Dolok	24	-	24	299	-	299
2. Cinta Maju	39	-	39	384	-	384
3. Buntu Mauli	18	-	18	104	-	104
4. Sabulan	9	3	12	150	33	183
5. Holbung	10	-	10	176	-	176
6. Janji Raja	16	-	16	227	-	227
Jumlah/Total	116	3	119	1 340	33	1 373

Sumber : UPTD Pendidikan Kecamatan Sititio
Source : Branch Office of Education at Sititio Sub Regency

Tabel : 4.3 **Banyaknya Guru Sekolah Dasar (SD) Menurut Tingkat Pendidikan dan Unit Sekolah**
Table **Number of Teachers in Primary School by Education Level, and School Unit (orang/person)**

2008

Nama Sekolah/School Name		Tingkat Pendidikan/Education Level				
		< D-3	D-3	SM	S-1	Jumlah /Total
(1)	(2)	(3)	(4)	(5)	(6)	(7)
1.	SDN No. 173356 Janji Raja	9	-	-	-	9
2.	SDN No. 173359 Holbung	8	-	-	1	9
3.	SDN No. 173733 Sabulan	9	-	-	-	9
4.	SDN No. 173734 Ransang Bosi	9	-	-	-	9
5.	SDN No. 173777 Tamba Dolok	9	-	-	-	9
6.	SDN No. 173778 Tamba Dolok	10	-	-	-	10
7.	SDN No. 173779 Janji Maria	8	-	-	-	8
8.	SDN No. 174592 Holbung	7	-	-	-	7
9.	SDN No. 174599 Tamba Dolok	10	-	-	-	10
10.	SDN No. 175844 Janji Raja	8	-	-	-	8
11.	SDN No. 176388 Janji Maria	9	-	-	-	9
12.	SDN No. 176390 Ht.Bagasan	10	-	-	-	10
13.	SDN No. 177683 Sibosa	7	-	-	-	7
14.	SDN No. 177685 Buntu Mauli	9	-	-	-	9
15.	SDN No. 177083 Parsaoran	10	-	-	-	10
16.	SD Swasta Advent Sabulan	3	-	-	-	3
Jumlah/Total		135	0	0	1	136

Sumber : UPTD Pendidikan Kecamatan Sititio

Source : Branch Office of Education at Sititio Sub Regency

Tabel : 4.4 Banyaknya Guru Sekolah Dasar (SD) Menurut Status dan Unit Sekolah
Table *Number of Teachers in Primary School by Status, and School Unit (orang/person)*

2008

Nama Sekolah/School Name		Status Guru/ Teacher's Status			Jumlah/ Total
		PNS	Tetap Lain	Tidak Tetap	
(1)	(2)	(3)	(4)	(5)	(7)
1.	SDN No. 173356 Janji Raja	4	-	5	9
2.	SDN No. 173359 Holbung	6	-	3	9
3.	SDN No. 173733 Sabulan	7	1	1	9
4.	SDN No. 173734 Ransang Bosi	5	2	1	8
5.	SDN No. 173777 Tamba Dolok	5	-	4	9
6.	SDN No. 173778 Tamba Dolok	9	-	1	10
7.	SDN No. 173779 Janji Maria	4	-	4	8
8.	SDN No. 174592 Holbung	3	-	4	7
9.	SDN No. 174599 Tamba Dolok	3	-	7	10
10.	SDN No. 175844 Janji Raja	3	-	5	8
11.	SDN No. 176388 Janji Maria	4	-	5	9
12.	SDN No. 176390 Ht.Bagasan	3	-	7	10
13.	SDN No. 177683 Sibosa	3	-	4	7
14.	SDN No. 177685 Buntu Mauli	5	-	4	9
15.	SDN No. 177083 Parsaoran	5	-	5	10
16.	SD Swasta Advent Sabulan	-	3	-	3
Jumlah/Total		69	6	60	135

Sumber : UPTD Pendidikan Kecamatan Sititio

Source : Branch Office of Education at Sititio Sub Regency

Tabel : 4.5
Table**Banyaknya Murid Sekolah Dasar (SD) Menurut Kelas dan Desa**
Number of Pupils in Primary School by Class and Village (orang/person)**2008**

Desa/Village	Kelas/Class						Jumlah/Total
	1	2	3	4	5	6	
(1)	(2)	(3)	(4)	(5)	(6)	(7)	(8)
1. Tamba Dolok	55	53	45	48	53	45	299
2. Cinta Maju	55	58	76	57	67	71	384
3. Buntu Mauli	14	16	21	19	16	18	104
4. Sabulan	40	35	28	27	23	30	183
5. Holbung	36	37	25	25	29	24	176
6. Janji Raja	28	40	39	42	35	43	227
Jumlah/Total	228	239	234	218	223	231	1 373

Sumber : UPTD Pendidikan Kecamatan Sititio

Source : Branch Office of Education at Sititio Sub Regency

Tabel : 4.6 Banyaknya Murid Sekolah Dasar (SD) Menurut Kelas,
Table Jenis Kelamin, dan Unit Sekolah
Number of Pupils in Primary School by sex, and School Units
 (orang/person)

2008

Unit Sekolah/School Unit		Kelas/Class								
		1			2			3		
		L	P	Jumlah/ Total	L	P	Jumlah/ Total	L	P	Jumlah/ Total
(1)	(2)	(3)	(4)	(5)	(6)	(7)	(8)	(9)	(10)	(11)
1.	SDN No. 173356 Janji Raja	2	4	6	8	4	12	1	5	6
2.	SDN No. 173359 Holbung	11	13	24	13	12	25	6	9	15
3.	SDN No. 173733 Sabulan	17	14	31	14	15	29	14	8	22
4.	SDN No. 173734 Ransang Bosi	2	9	11	5	3	8	4	7	11
5.	SDN No. 173777 Tamba Dolok	6	7	13	11	3	14	9	11	20
6.	SDN No. 173778 Tamba Dolok	5	9	14	8	12	20	17	8	25
7.	SDN No. 173779 Janji Maria	13	5	18	7	12	19	4	7	11
8.	SDN No. 174592 Holbung	5	7	12	6	6	12	5	5	10

Sumber : UPTD Pendidikan Kecamatan Sititotio

Source : Branch Office of Education at Sititotio Sub Regency

Tabel : 4.6 Lanjutan/*Continued*
Table

Unit Sekolah/ <i>School</i> <i>Unit</i>		Kelas/ <i>Class</i>								
		1			2			3		
		L	P	Jumlah/ <i>Total</i>	L	P	Jumlah/ <i>Total</i>	L	P	Jumlah/ <i>Total</i>
(1)	(2)	(3)	(4)	(5)	(6)	(7)	(8)	(9)	(10)	(11)
9.	SDN No. 174599 Tamba Dolok	6	10	16	8	8	16	8	5	13
10.	SDN No. 175844 Janji Raja	9	8	17	6	10	16	16	7	23
11.	SDN No. 176388 Janji Maria	8	9	17	3	8	11	3	10	13
12.	SDN No. 176390 Ht.Bagasan	4	1	5	7	5	12	7	3	10
13.	SDN No. 177683 Sibosa	12	8	20	10	11	21	12	9	21
14.	SDN No. 177685 Buntu Mauli	1	2	3	4	4	8	4	6	10
15.	SDN No. 177083 Parsaoran	4	8	12	3	5	8	7	11	18
16.	SD Swasta Advent Sabulan	5	3	8	5	2	7	1	4	5
Jumlah/<i>Total</i>		110	117	227	118	120	238	118	115	233

Tabel : 4.6 **Lanjutan/Continued**
Table

Unit Sekolah/School Unit		Kelas/Class								
		4			5			6		
		L	P	Jumlah/ Total	L	P	Jumlah/ Total	L	P	Jumlah /Total
(1)	(2)	(12)	(13)	(14)	(15)	(16)	(17)	(18)	(19)	(20)
1.	SDN No. 173356 Janji Raja	4	5	9	1	3	4	5	5	10
2.	SDN No. 173359 Holbung	9	5	14	6	12	18	5	11	16
3.	SDN No. 173733 Sabulan	13	10	23	8	7	15	20	10	30
4.	SDN No. 173734 Ransang Bosi	6	5	11	3	4	7	2	8	10
5.	SDN No. 173777 Tamba Dolok	9	4	13	6	11	17	14	9	23
6.	SDN No. 173778 Tamba Dolok	11	7	18	6	12	18	8	17	25
7.	SDN No. 173779 Janji Maria	10	11	21	11	8	19	6	10	16
8.	SDN No. 174592 Holbung	8	3	11	8	3	11	4	4	8

Tabel : 4.6 **Lanjutan/Continued**
Table

Unit Sekolah/School Unit		Kelas/Class								
		4			5			6		
		L	P	Jumlah/ Total	L	P	Jumlah/ Total	L	P	Jumlah /Total
(1)	(2)	(12)	(13)	(14)	(15)	(16)	(17)	(18)	(19)	(20)
9.	SDN No. 174599 Tamba Dolok	6	6	12	8	7	15	9	7	16
10.	SDN No. 175844 Janji Raja	7	15	22	8	6	14	10	8	18
11.	SDN No. 176388 Janji Maria	5	6	11	3	10	13	10	5	15
12.	SDN No. 176390 Ht.Bagasan	4	7	11	11	6	17	6	9	15
13.	SDN No. 177683 Sibosa	7	9	16	11	10	21	7	7	14
14.	SDN No. 177685 Buntu Mauli	5	3	8	5	4	9	2	6	8
15.	SDN No. 177083 Parsaoran	8	6	14	6	11	17	5	4	9
16.	SD Swasta Advent Sabulan	2	2	4	3	3	6	2	1	3
Jumlah/Total		114	104	218	104	117	221	115	121	236

Sumber : UPTD Pendidikan Kecamatan Sititotio
Source : Branch Office of Education at Sititotio Sub Regency

Tabel : 4.7 **Banyaknya Sekolah Lanjutan Tingkat Pertama (SLTP)**
Table **Negeri dan Swasta Menurut Desa**
Number of State and Private Junior High School
by Village
(buah/unit)

2008

Desa/Village	SLTP/Junior High School		
	Negeri/ State	Swasta/ Private	Jumlah/ Total
(1)	(2)	(3)	(4)
1. Tamba Dolok	-	-	-
2. Cinta Maju	1	-	1
3. Buntu Mauli	-	-	-
4. Sabulan	1	-	1
5. Holbung	1	-	1
6. Janji Raja	-	-	-
Jumlah/Total	3	-	3

Sumber : UPTD Pendidikan Kecamatan Sititotio
Source : Branch Office of Education at Sititotio Sub Regency

Tabel : 4.8 Banyaknya Guru dan Murid Pada Sekolah Lanjutan Tingkat Pertama (SLTP) Negeri dan Swasta Menurut Desa
Table *Number of Teachers and Pupils in State and Private Junior High School by Village (orang/person)*

2008

Desa/Village	Guru/Teachers			Murid/Pupils		
	Negeri/ State	Swasta/ Private	Jumlah/ Total	Negeri/ State	Swasta/ Private	Jumlah/ Total
	(2)	(3)	(4)	(5)	(6)	(7)
1. Tamba Dolok	-	-	-	-	-	-
2. Cinta Maju	16	-	16	342	-	342
3. Buntu Mauli	-	-	-	-	-	-
4. Sabulan	14	-	14	135	-	135
5. Holbung	14	-	14	189	-	189
6. Janji Raja	-	-	-	-	-	-
Jumlah/Total	44	-	44	666	-	666

Sumber : UPTD Pendidikan Kecamatan Sititio

Source : Branch Office of Education at Sititio Sub Regency

Tabel : 4.9
Table**Banyaknya Guru Sekolah Lanjutan Tingkat Pertama (SLTP) Menurut Tingkat Pendidikan dan Unit Sekolah**
Number of Teachers in Junior High School by Education Level and School Unit
(orang/person)

2008

<i>Nama Sekolah/ School Name</i>	Tingkat Pendidikan/Education Level				Jumlah/ Total
	< D-3	D-3	SM	S-1	
(1)	(2)	(3)	(4)	(5)	(6)
1. SLTP Negeri 2 Palipi	8	1	-	5	14
2. SLTP Negeri 3 Palipi	1	3	-	10	14
3. SLTP Negeri 2 Harian	4	2	-	10	16
Jumlah/Total	13	6	-	25	44

Sumber : UPTD Pendidikan Kecamatan Sititotio

Source : Branch Office of Education at Sititotio Sub Regency

Tabel : 4.10 **Banyaknya Guru Sekolah Lanjutan Tingkat Pertama**
Table **(SLTP) Menurut Status Guru dan Unit Sekolah**
Number of Teachers in Junior High School by
Status and School Unit
(orang/person)

2008

Nama Sekolah/School Name		Status Guru/Teacher's Status			
		PNS	Tetap Lain	Tidak Tetap	Jumlah/ Total
(1)	(2)	(3)	(4)	(5)	(7)
1.	SLTP Negeri 2 Palipi	11	-	3	14
2.	SLTP Negeri 3 Palipi	9	-	5	14
3.	SLTP Negeri 2 Harian	12	-	4	16
Jumlah/Total		32	-	12	44

Sumber : UPTD Pendidikan Kecamatan Sititotio

Source : Branch Office of Education at Sititotio Sub Regency

Tabel : 4.11 Banyaknya Murid Sekolah Lanjutan Tingkat Pertama (SLTP) Menurut Kelas dan Desa
Table *Number of Junior High School Pupils by Class and Village 2008*

Desa/Village	Tingkat Kelas/ Class level			Jumlah/ Total
	1	2	3	
(1)	(2)	(3)	(4)	(5)
1. Tamba Dolok	-	-	-	
2. Cinta Maju	118	115	109	342
3. Buntu Mauli	-	-	-	-
4. Sabulan	52	44	39	135
5. Holbung	68	55	66	189
6. Janji Raja	-	-	-	
Jumlah/Total	238	214	214	666

Sumber : UPTD Pendidikan Kecamatan Sititotio

Source : Branch Office of Education at Sititotio Sub Regency

Tabel : 4.12
Table**Banyaknya Sarana Kesehatan Umum
Menurut Jenis dan Desa**
Number of Public Health Facility by Types and Village
(buah/unit)

2008

Desa/ Village	Jenis Sarana Kesehatan Umum/ Types of Public Health Facility				
	Rumah Sakit Umum/ Public Hospital	Puskesmas / Public Health Sub Center	Pustu/Small Public Health Sub Center	BPU/ Public Clinic	Polindes/ Village Clinic
(1)	(2)	(3)	(4)	(5)	(6)
1. Tamba Dolok	-	-	1	-	1
2. Cinta Maju	-	-	1	-	-
3. Buntu Mauli	-	-	1	-	1
4. Sabulan	-	1	1	-	-
5. Holbung	-	-	1	-	-
6. Janji Raja	-	-	1	-	-
Jumlah/Total	-	1	6	-	2

Sumber : UPTD Kesehatan dan Sosial Kabupaten Samosir
 Source : Branch Office of Education at Samosir Regency

Tabel : 4.12 Lanjutan

Desa/ Village	Jenis Sarana Kesehatan Umum/ Types of Public Health Facility				Jumlah/ Total
	Posyandu/ Integrated Health Service	BKIA	Apotek/ Dispensary	Toko Obat/ Drugstore	
(1)	(7)	(8)	(9)	(10)	(11)
1. Tamba Dolok	2	-	-	-	4
2. Cinta Maju	3	-	-	-	4
3. Buntu Mauli	1	-	-	-	3
4. Sabulan	2	-	-	-	4
5. Holbung	1	-	-	-	2
6. Janji Raja	3	-	-	-	4
Jumlah/Total	12	-	-	-	21

Sumber : UPTD Kesehatan dan Sosial Kabupaten Samosir

Source : Branch Office of Education at Samosir Regency

Tabel : 4.13
Table**Banyaknya Tenaga Medis Menurut
Klasifikasi dan Desa**
Number of Medical Servant by Classification and Village
(orang/person)

2008

Desa/Kelurahan/ Village/Suburban	Klasifikasi Tenaga Medis/ Medical Classification					Jumlah/ Total
	Dokter/ Doctor	Bidan/ Midwife	Perawat/ Nurse	Dukun Bayi/ Baby Soothsayer	Lainnya/ Others	
(1)	(2)	(3)	(4)	(5)	(6)	(7)
1. Tamba Dolok	-	1	1	5	-	7
2. Cinta Maju	-	2	-	8	-	10
3. Buntu Mauli	-	2	-	3	-	5
4. Sabulan	2	11	3	8	-	24
5. Holbung	-	2	-	2	-	4
6. Janji Raja	-	3	1	7	-	11
Jumlah/Total	2	21	5	33	-	61

Sumber : UPTD Kesehatan dan Sosial Kabupaten Samosir
 Source : Branch Office of Education at Samosir Regency

Tabel : 4.14 Banyaknya Pasangan Usia Subur (PUS) Menurut Jenis Alat Kontrasepsi yang digunakan dan Desa
Number of Fertile Age Couple by Type of Contraceptive Used and Village
(pasangan/couple)

2008

Desa/Village	Jenis Alat Kontrasepsi/ Type of Contraceptive Used			
	Spiral/ IUD	Operasi Medis/ Medical Operation		Implan/ Implant
		MOP	MOW	
(1)	(2)	(3)	(4)	(5)
1. Tamba Dolok	1	-	5	-
2. Cinta Maju	3	-	13	10
3. Buntu Mauli	9	-	-	8
4. Sabulan	-	-	4	15
5. Holbung	-	-	4	2
6. Janji Raja	-	-	2	-
Jumlah/Total	13	-	28	35

Sumber : UPTD Kesehatan dan Sosial Kabupaten Samosir
 Source : Branch Office of Education at Samosir Regency

Tabel : 4.14 Lanjutan/*Continued*

Desa/Village	Jenis Alat Kontrasepsi/ Type of Contraceptive Used			Jumlah/ Total
	Suntik/ Injection	Pil/ Pill	Kondom/ Condom	
(1)	(6)	(7)	(8)	(9)
1. Tamba Dolok	21	2	-	29
2. Cinta Maju	60	-	1	87
3. Buntu Mauli	5	9	-	31
4. Sabulan	12	4	3	38
5. Holbung	33	6	-	45
6. Janji Raja	14	3	-	19
Jumlah/Total	145	24	4	249

Sumber : PPLKB Kecamatan Sititotio

Source : Family Planning Clerck at Sititotio Sub Regency

Tabel : 4.15
Table**Banyaknya Keluarga Pra KS, KS-I, dan Pra KS-II**
Menurut Desa
Number of Pra Prosperous, 1st Prosperous,
2nd Prosperous Household by Village
(keluarga/family)

2008

Desa/Village	Rumahtangga/ Household			Jumlah/ Total
	Pra KS/ Pra Prospe- rous	KS- I/ 1 st Prospe- rous	KS- II/ 2 nd Prospe- rous	
(1)	(2)	(3)	(4)	(5)
1. Tamba Dolok	123	192	20	335
2. Cinta Maju	104	288	25	417
3. Buntu Mauli	101	85	5	191
4. Sabulan	103	181	20	304
5. Holbung	73	144	8	225
6. Janji Raja	131	41	7	179
Jumlah/Total	635	931	85	1 651

Sumber : PPLKB Kecamatan Sititio

Source : Family Planning Clerck at Sititio Sub Regency

Tabel : 4.16 **Banyaknya Rumah Ibadah Menurut Jenis dan Desa**
Table **Number of Place of Worship by Type and Village**
(buah/unit)

2008

Desa/Village	Jenis Sarana Ibadah/ Types of Worship Facility					Jumlah/ Total
	Mesjid/ Mosque	Musolah/ Mushola	Gereja/ Church	Kuil/ Temple	Wihara/ Vihara	
(1)	(2)	(3)	(4)	(5)	(6)	(7)
1. Tamba Dolok	-	-	6	-	-	6
2. Cinta Maju	-	-	12	-	-	12
3. Buntu Mauli	-	-	3	-	-	3
4. Sabulan	-	-	6	-	-	6
5. Holbung	-	-	6	-	-	6
6. Janji Raja	-	-	8	-	-	8
Jumlah/Total	-	-	41	-	-	41

Sumber : Kepala Desa Se-Kecamatan Sititotio

Source : Chief of Village in Sititotio Sub Regency

Tabel : 4.17
Table**Banyaknya Rumah Tangga Menurut
Status Perkawinan dan Desa**
Number of Household by Marriage Status and Village
(rumahtangga/household)

2008

Desa/Village	Nikah/ Married	Talak	Cerai/ Divorce	Rujuk/ Refer
(1)	(2)	(3)	(4)	(5)
1. Tamba Dolok	340	-	-	-
2. Cinta Maju	448	-	-	-
3. Buntu Mauli	172	-	-	-
4. Sabulan	304	-	-	-
5. Holbung	205	-	-	-
6. Janji Raja	260	-	-	-
Jumlah/Total	1 729	-	-	-

Sumber : Kepala Desa Se-Kecamatan Sititotio

Source : *Whole Village Chief of Sititotio Sub Regency*

Tabel : 4.18 **Banyaknya Akta Kelahiran Yang Dikeluarkan Oleh Kantor Menurut Camat Jenis Kelamin dan Desa**
Table **Number of Issued Birth Akta by Sex and Village**
(lembar/pieces)

2008

Desa/Village	Laki-laki/ Male	Perempuan/ Female	Jumlah/ Total
(1)	(2)	(3)	(4)
1. Tamba Dolok	1	1	2
2. Cinta Maju	1	2	3
3. Buntu Mauli	-	1	1
4. Sabulan	2	1	3
5. Holbung	-	-	-
6. Janji Raja	-	-	-
Jumlah/Total	4	5	9

Sumber : Kepala Desa Se-Kecamatan Sititotio

Source : *Whole Village Chief of Sititotio Sub Regency*

Tabel : 4.19 Banyaknya Akta Kematian dan Akta Perkawinan
Table yang Dikeluarkan Oleh Kantor Camat Menurut Jenis Kelamin
 dan Desa
*Number of Issued Death and Marriage Akta by Sex and
 Village
 (lembar/pieces)*
 2008

Desa/Village	Akta Kematian/ Death Akta			Akta Perkawinan/ Marriage Akta
	Laki-laki/ Male	Perempuan/ Female	Jumlah/ Total	
(1)	(2)	(3)	(4)	(5)
1. Tamba Dolok	-	-	-	-
2. Cinta Maju	2	1	3	6
3. Buntu Mauli	-	-	2	2
4. Sabulan	-	-	-	-
5. Holbung	-	-	-	-
6. Janji Raja	-	-	-	-
Jumlah/Total	2	1	5	8

Sumber : Kepala Desa Se-Kecamatan Sititotio

Source : Whole Village Chief of Sititotio Sub Regency

Tabel : 4.20 Banyaknya Rumah Menurut Jenis Bangunan dan Desa
Table *Number of House by Type of Building and Village*
 (buah/unit)

2008

Desa/Village	Jenis Bangunan/ Type of Building			Jumlah/ Total
	Permanen/ Permanent	Semi Permanen/ Semi Permanent	Darurat/ Emergency	
(1)	(2)	(3)	(4)	(5)
1. Tamba Dolok	58	233	38	329
2. Cinta Maju	85	280	49	414
3. Buntu Mauli	42	130	49	221
4. Sabulan	39	153	70	262
5. Holbung	34	150	8	192
6. Janji Raja	33	153	55	241
Jumlah/Total	291	1 099	269	1 659

Sumber : Kepala Desa Se-Kecamatan Sititotio

Source : *Whole Village Chief of Sititotio Sub Regency*

BAB 5

Chapter

Pertanian

Agriculture

<http://samoslab.bps.go.id/>

Tabel : 5.1
Table

**Luas Panen, Produksi, dan Produktivitas
Padi Sawah Menurut Desa
Harvest Area, Production and Productivity of
Wet Land Paddy by Village**

2008

Desa/ Village	Luas panen/ Harvest Area (ha)	Produksi/ Production (ton)	Produktivitas/ Productivity (ton/ha)
(1)	(2)	(3)	(4)
01. Tamba Dolok	95	437	4.60
02. Cinta Maju	115	564	4.90
03. Buntu Mauli	-	-	-
04. Sabulan	65	312	4.80
05. Holbung	51	250	4.90
06. Janji Raja	60	294	4.90
Jumlah/Total	386	1 857	4.81

Sumber : Balai Penyuluhan Kecamatan Sititotio

Source : Public Office Illimination of Sititotio Sub Regency

Tabel : 5.2 Luas Lahan Sawah Menurut Jenis Irigasi dan Desa
Table Area of Wet Land Paddy by Type of Irrigation and Village
 (ha)

2008

Desa/ Village	Jenis Irigasi/Types of Irrigation		
	Teknis/ Technical	Setengah/ Half Technical	Sederhana/ Modestly
(1)	(2)	(3)	(4)
01. Tamba Dolok	35	40	-
02. Cinta Maju	37	53	-
03. Buntu Mauli	-	-	-
04. Sabulan	10	5	30
05. Holbung	-	-	30
06. Janji Raja	-	-	36
Jumlah/Total	82	98	96

Sumber : Balai Penyuluhan Kecamatan Sititio

Source : Public Office Illimination of Sititio Sub Regency

Tabel : 5.2 Lanjutan/*Continued*

Desa/ <i>Village</i>	Jenis Irigasi/ <i>Types of Irrigation</i>		Jumlah/ <i>Total</i>
	Non P.U	Tadah Hujan/ <i>Dependant on Rain Water</i>	
(1)	(5)	(6)	(7)
01. Tamba Dolok	-	-	75
02. Cinta Maju	-	-	90
03. Buntu Mauli	-	-	-
04. Sabulan	-	-	40
05. Holbung	-	-	35
06. Janji Raja	-	-	36
Jumlah/Total	-	-	276

Sumber : Balai Penyuluhan Kecamatan Sititotio

Source : *Public Office Illimination of Sititotio Sub Regency*

Tabel : 5.3 Luas Wilayah Menurut Jenis Penggunaan Tanah dan Desa
Table *Area by Land Using and Village*
 (ha)

2008

Desa/ Village	Jenis Penggunaan Tanah/Land Using				Jumlah/ Total
	Tanah Sawah/ Wet Land	Tanah Kering/ Dry Land	Bangunan Pekarangan/ Lawn Building	Lainnya/ Others	
(1)	(2)	(3)	(4)	(5)	(6)
01. Tamba Dolok	75	80	27	495	677
02. Cinta Maju	90	75	23	528	716
03. Buntu Mauli	-	70	13	1 085	1 168
04. Sabulan	40	52	15	994	1 101
05. Holbung	35	25	15	467	542
06. Janji Raja	36	27	17	747	827
Jumlah/Total	276	329	110	4 316	5 031

Sumber : Balai Penyuluhan Kecamatan Sititotio

Source : Public Office Illimination of Sititotio Sub Regency

Tabel : 5.4 Luas Serangan Hama Terhadap Tanaman Padi Sawah dan Ladang Menurut Jenis Hama dan Desa
Table *Area of Pest Attack on Wet Land and Dry Land Paddy by Types of Pest and Village (ha)*

2008

Desa/ Village	Jenis Hama/Types of Pest					Jumlah/ Total
	Hama Putih/ White Pest	Penggerek Batang/ Batang	Tikus/ Mouse	Wereng	Hama lain/ Other Pest	
(1)	(2)	(3)	(4)	(5)	(6)	(7)
01. Tamba Dolok	6.0	3.5	4.5	1.0	2.0	17.0
02. Cinta Maju	7.0	4.0	5.5	2.0	3.0	21.5
03. Buntu Mauli	4.5	3.0	3.5	-	2.0	13.0
04. Sabulan	5.0	3.0	4.0	0.5	2.0	14.5
05. Holbung	4.0	2.5	3.5	0.5	1.5	12.0
06. Janji Raja	4.0	2.5	3.5	1.0	1.5	12.5
Jumlah/Total	30.5	18.5	24.5	5.0	12.0	90.5

Sumber : Balai Penyuluhan Kecamatan Sititotio

Source : Public Office Illimination of Sititotio Sub Regency

Tabel : 5.5 Luas Tanaman Palawija Menurut Jenis Tanaman dan Desa
Table *Planting Area of Crop by Types of Plant and Village*
 (ha)

2008

Desa/Village	Jenis Tanaman/Types of Plant						Jumlah /Total
	Jagung /Corn	Ubi Kayu/ Cassava	Ubi Jalar/ Sweet Potato	Kacang Tanah/ Peanut	Kacang Hijau/ Green Bean	Kedelai/ Soy-bean	
(1)	(2)	(3)	(4)	(5)	(6)	(7)	(8)
1. Tamba Dolok	8.5	6	4	1	-	1	20.5
2. Cinta Maju	5.4	5	4	2	-	1	17.4
3. Buntu Mauli	27.4	18	14.5	8	2	5	72.9
4. Sabulan	16	8	5	3	-	2	34
5. Holbung	9	5	3	4	-	1	22
6. Janji Raja	9.6	7	3	3	-	1	23.6
Jumlah/Total	75.9	49	33.5	21	2	11	190.4

Sumber : Balai Penyuluhan Kecamatan Sititio

Source : Public Office Illumination of Sititio Sub Regency

Tabel : 5.6
Table

Produksi Tanaman Palawija
Menurut Jenis Tanaman dan Desa
Production of Crop by Types of Plant and Village
(ton)

2008

Desa/Village	Jenis Tanaman/Types of Plant						Jumlah/ Total
	Jagung Corn	Ubi Kayu/ Cassav	Ubi Jalar /Sweet Potato	Kacang Tanah/ Peanut	Kacang Hijau/ Green Bean	Kedelai/ Soybear	
(1)	(2)	(3)	(4)	(5)	(6)	(7)	(8)
1. Tamba Dolok	8.5	57	28	2.5	-	2.5	98.5
2. Cinta Maju	5.4	42.5	30	5	-	2.5	85.4
3. Buntu Mauli	109.6	171	116	24	3	13.5	437.1
4. Sabulan	16.0	64	37.5	6	-	3.4	126.9
5. Holbung	9.0	42.5	22.5	10	-	2	86
6. Janji Raja	9.6	59.5	21	7.5	-	2	99.6
Jumlah/Total	158.1	436.5	255	55	3	25.9	933.5

Sumber : Balai Penyuluhan Kecamatan Sitiotio

Source : Public Office Illimination of Sitiotio Sub Regency

Tabel : 5.7 Luas Panen, Produksi, dan Produktivitas Sayur-sayuran Menurut Jenisnya
Table *Harvest Area, Production, and Productivity of Vegetables by Types*

2008

Jenis Sayur/ <i>Types of Vegetables</i>	Luas panen/ <i>Harvest Area</i> (ha)	Produksi/ <i>Production</i> (kw)	Produktivitas/ <i>Productivity</i> (ha/kw)
(1)	(2)	(3)	(4)
1. Bawang Merah/ <i>Shallots</i>	26	4.6	5.65
2. Bawang Putih/ <i>Garlic</i>	-	-	-
3. Bawang Daun/ <i>Leeks</i>	-	-	-
4. Kentang/ <i>Potatoes</i>	-	-	-
5. Kubis/ <i>Cabbage</i>	-	-	-
6. Sawi/ <i>Mustard</i>	-	-	-
7. Wortel/ <i>Carrot</i>	-	-	-
8. Lobak/ <i>Radish</i>	-	-	-
9. Kacang Merah/ <i>Red Beans</i>	7	1.6	4.38
10. Kacang Panjang/ <i>String Beans</i>	8	2.0	4.00
11. Cabe/ <i>Chilli</i>	32	5.5	5.82
12. Tomat/ <i>Tomatoes</i>	38	10.5	3.62
13. Terung/ <i>Eggplant</i>	-	-	-
14. Buncis/ <i>Chickpea</i>	6	2	3.00

Sumber : Balai Penyuluhan Kecamatan Sititotio

Source : *Public Office Illimination of Sititotio Sub Regency*

Tabel : 5.8
Table**Produksi Buah-buahan Menurut Jenisnya**
Production of Fruits by Types
(ton)**2008**

Jenis Buah-buahan/ Types of Fruits	Produksi Production
(1)	(2)
01. Alpukat/ <i>Avocado</i>	10.6
02. Mangga/ <i>Mango</i>	187.5
03. Rambutan/ <i>Rambutan</i>	-
04. Duku/Langsat/	-
05. Jeruk/ <i>Orange</i>	-
06. Durian/	78.75
07. Jabtel/	-
08. Jambu Bol/	-
09. Jambu Biji/ <i>Guava</i>	-
10. Jambu Air/	-
11. Sawo/ <i>Chicoo</i>	-
12. Pepaya/ <i>Papaya</i>	1.25
13. Pisang/ <i>Banana</i>	3.25
14. Nenas/ <i>Pineapple</i>	-

Sumber : Balai Penyuluhan Kecamatan Sititio

Source : *Public Office Illimination of Sititio Sub Regency*

Tabel : 5.9
Table**Luas Tanaman Perkebunan Rakyat
Menurut Jenis Tanaman dan Desa
Planting Area of Smallholder Estate
by Types of Plant and Village
(ha)****2008**

Desa/Village	Jenis Tanaman/Types of Plant					Jumlah/ Total
	Kelapa/ Coconut	Cengkeh/ Clove	Kopi/ Coffee	Coklat/ Cocoa	Kemiri/ Candlenut	
(1)	(2)	(3)	(4)	(5)	(6)	(7)
01. Tamba Dolok	-	0.25	50	2.0	3.5	55.75
02. Cinta Maju	-	0.25	30	2.0	14.0	46.25
03. Buntu Mauli	-	0.5	15	1.5	10.5	27.5
04. Sabulan	-	0.5	25	3.0	8.0	36.5
05. Holbung	-	1.0	25	3.0	11.0	40.0
06. Janji Raja	-	1.0	25	4.0	10.5	40.5
Jumlah/Total	-	3.5	170	15.5	57.5	246.5

Sumber : Balai Penyuluhan Kecamatan Sititotio

Source : Public Office Illumination of Sititotio Sub Regency

Tabel : 5.10
Table**Produksi Tanaman Perkebunan Rakyat Menurut
Jenis Tanaman dan Desa**
**Planting Production of Smallholder Estate
by Types of Plant and Village**
(ton)

2008

Desa/Village	Jenis Tanaman/Types of Plant					Jumlah/ Total
	Kelapa/ Coconut	Cengkeh/ Clove	Kopi/ Coffee	Coklat/ Cocoa	Kemiri/ Candlenut	
(1)	(2)	(3)	(4)	(5)	(6)	(7)
01. Tamba Dolok	-	6.20	740	2.88	1.67	750.75
02. Cinta Maju	-	6.00	332	3.12	6.70	347.82
03. Buntu Mauli	-	1.25	176	1.44	4.99	183.68
04. Sabulan	-	1.25	236	1.56	3.80	242.61
05. Holbung	-	2.50	164	1.44	5.30	173.24
06. Janji Raja	-	2.50	176	1.44	5.00	184.94
Jumlah/Total	-	19.70	1 824	11.88	27.46	1 883.04

Sumber : Balai Penyuluhan Kecamatan Sititio
 Source : Public Office Illimination of Sititio Sub Regency

Tabel : 5.11
Table**Banyaknya Ternak Menurut Jenisnya dan Desa**
Number of Livestock by Types and Village
(ekor/tail)

2008

Desa/Village	Jenis Ternak/Types of Livestock					
	Sapi/ Cow	Kerbau/ Buffalo	Kuda/ Horse	Kambing Goat	Domba/ Sheep	Babi/ Pig
(1)	(2)	(3)	(4)	(5)	(6)	(7)
01. Tamba Dolok	-	65	-	48	-	170
02. Cinta Maju	70	250	-	55	-	180
03. Buntu Mauli	1	36	-	75	-	145
04. Sabulan	15	135	-	85	-	170
05. Holbung	25	125	2	63	-	102
06. Janji Raja	30	110	5	67	-	120
Jumlah/Total	141	721	7	393	-	887

Sumber : Balai Penyuluhan Kecamatan Sititio
 Source : Public Office Illimination of Sititio Sub Regency

Tabel : 5.12 *Banyaknya Ternak Unggas Menurut Jenisnya dan Desa*
Table *Number of Poultry by Types and Village*
(ekor/tail)

2008

<i>Desa/Village</i>	<i>Jenis Ternak Unggas/ Types of Poultry</i>		<i>Jumlah/ Total</i>
	<i>Ayam Buras/ Local Chicken</i>	<i>Itik/ Itik manila/ Duck</i>	
(1)	(2)		(5)
01. Tamba Dolok	750	-	750
02. Cinta Maju	3 600	120	3 720
03. Buntu Mauli	2 600	25	2 625
04. Sabulan	2 950	-	2 950
05. Holbung	2 400	-	2 400
06. Janji Raja	2 800	36	2 836
Jumlah/Total	15 100	181	15 281

Sumber : Balai Penyuluhan Kecamatan Sititotio

Source : Public Office Illimination of Sititotio Sub Regency

Tabel : 5.13
Table**Produksi Ikan Tawar Menurut Desa**
Production of Water Fish by Village
(ton/ton)**2008**

Desa/Village	Ikan Tawar/Water Fish
(1)	(3)
1. Tamba Dolok	250
2. Cinta Maju	4 500
3. Buntu Mauli	3 650
4. Sabulan	4 700
5. Holbung	8 900
6. Janji Raja	11 200
Jumlah/Total	33 200

Sumber : Balai Penyuluhan Kecamatan Sitiotio

Source : Public Office Illimination of Sitiotio Sub Regency

BAB 6

Chapter

Perindustrian

Manufacturing

<http://samosikajobs.gci.id>

Tabel : 6.1
Table

**Banyaknya Perusahaan Industri
Menurut Klasifikasi Industri dan Desa
Number of Manufacturing Establishment
by Industrial Classification and Village
(buah/unit)**

2008

Desa/Village	Klasifikasi Industri/ Industrial Classification			Jumlah/ Total
	Besar/ Sedang Large/ Medium	Kecil/ Small	Rumah Tangga/ Household	
(1)	(2)	(3)	(4)	(5)
1. Tamba Dolok	-	-	10	10
2. Cinta Maju	-	-	14	14
3. Buntu Mauli	-	-	-	-
4. Sabulan	-	-	5	5
5. Holbung	-	-	5	5
6. Janji Raja	-	-	7	7
Jumlah/Total	-	-	41	41

Sumber : Kepala Desa Se-Kecamatan Sitiotio

Source : Whole Village Chief of Sitiotio Sub Regency

Tabel : 6.2
Table

Banyaknya Kilang Padi Menurut Desa
Number of Paddy Factory by Village
(perusahaan/establishment)

2008

Desa/Village	Kilang Padi/ Paddy Factory
(1)	(2)
1. Tamba Dolok	2
2. Cinta Maju	6
3. Buntu Mauli	-
4. Sabulan	2
5. Holbung	2
6. Janji Raja	2
Jumlah/Total	14

Sumber : Kepala Desa Se-Kecamatan Sititotio

Source : *Whole Village Chief of Sititotio Sub Regency*

Tabel : 6.3 Banyaknya Usaha di Bidang Bangunan/Konstruksi Menurut Jenisnya dan Desa
Number of Construction Establishment by Types and Village
(usaha/establishment)

2008

Desa/Village	Jenis Pekerjaan/ Types of Occupation				
	Pemborong /Contractor	Tukang Batu/ Stone mason	Tukang Kayu/ Carpenter	Tukang Cat/ Painter	Las/ Karbit
(1)	(2)		(3)		(4)
1. Tamba Dolok	1	-	1	-	-
2. Cinta Maju	-	-	-	-	-
3. Buntu Mauli	-	-	-	-	-
4. Sabulan	1	-	3	-	-
5. Holbung	-	-	3	-	-
6. Janji Raja	-	-	3	-	-
Jumlah/Total	2	-	10	-	-

Sumber : Kepala Desa Se-Kecamatan Sititio

Source : Whole Village Chief of Sititio Sub Regency

Tabel : 6.5
Table

**Banyaknya Rumah Tangga Pelanggan
Listrik Menurut Desa**
Number of Electricity Customers Household by Village
(rumahtangga/household)

2008

Desa/Village	Rumahtangga Pelanggan/ Customers Household	
	PLN/ PLN	Non PLN/ Non PLN
(1)	(2)	(3)
1. Tamba Dolok	-	-
2. Cinta Maju	420	28
3. Buntu Mauli	150	20
4. Sabulan	329	41
5. Holbung	180	15
6. Janji Raja	143	112
Jumlah/Total	1 222	216

Sumber : Kepala Desa Se-Kecamatan Sititotio

Source : *Whole Village Chief of Sititotio Sub Regency*

BAB 7

Chapter

Perdagangan

Trade

<http://samodjito.bps.go.id>

Tabel : 7.1 **Banyaknya Usaha Perdagangan/Penyaluran Menurut**
Table **Jenis Perdagangan dan Desa**
Number of Trade Establishment by Types and Village
(usaha/establishment)

2008

Desa/Village	Jenis Pedagang/ Type of Trade Establisher		
	Pedagang Besar /Grocery	Pedagang Kecil/ Retailer Trade	Jumlah/ Total
(1)	(2)	(3)	(4)
1. Tamba Dolok	-	7	7
2. Cinta Maju	-	9	9
3. Buntu Mauli	-	-	-
4. Sabulan	-	6	6
5. Holbung	-	3	3
6. Janji Raja	-	5	5
Jumlah/Total	-	30	30

Sumber : Kepala Desa Se-Kecamatan Sititotio
Source : Whole Village Chief of Sititotio Sub Regency

Tabel : 7.2 **Banyaknya Usaha Penyedia Makanan/Minuman dan**
Table **Tenaga Kerja Menurut Jenisnya dan Desa**
Number of Food/Drinking Supplier and Manpower by
Types and Village

2008

Desa/Village	Warung/Booth	
	Usaha/ Estabilishment	Tenaga Kerja/ Manpower (orang/ person)
(1)	(4)	(5)
1. Tamba Dolok	7	10
2. Cinta Maju	-	-
3. Buntu Mauli	-	-
4. Sabulan	7	11
5. Holbung	3	4
6. Janji Raja	5	8
Jumlah/Total	22	33

Sumber : Kepala Desa Se-Kecamatan Sititotio

Source : Whole Village Chief of Sititotio Sub Regency

Tabel : 7.3
Table**Banyaknya Pedagang Eceran Menurut Desa**
Number of Retailer by Village
(buah/unit)

2008

Desa/Village	Jenis Pedagang Eceran/ Types of Retailer	
	Minyak Bensin/ Solar/Oli/ Gasoline/Solar/Oil	Warung Nasi
(1)	(3)	(4)
1. Tamba Dolok	2	-
2. Cinta Maju	1	-
3. Buntu Mauli	-	-
4. Sabulan	1	-
5. Holbung	-	-
6. Janji Raja	-	-
Jumlah/Total	4	-

Sumber : Kepala Desa Se-Kecamatan Sititotio

Source : Whole Village Chief of Sititotio Sub Regency

Tabel : 7.4
Table**Banyaknya Lokasi Pasar Menurut
Jenis Bangunan dan Desa**
*Number of Location of Market
by Type of Building and Village*
(buah/unit)

2008

Desa/Village	Jenis Bangunan/Type of Building		
	Permanen/ Permanent	Tidak Permanen/ Non Permanent	Jumlah/ Total
(1)	(2)	(3)	(4)
1. Tamba Dolok	-	-	-
2. Cinta Maju	-	-	-
3. Buntu Mauli	-	-	-
4. Sabulan	-	1	-
5. Holbung	-	-	-
6. Janji Raja	-	-	-
Jumlah/Total	-	1	-

Sumber : Kepala Desa/Lurah Se-Kecamatan Sititotio

Source : *Whole Village Chief of Sititotio Sub Regency*

BAB 8

Chapter

Perhubungan dan Komunikasi

Transportation and Communication

<http://sambutan.krab.blogs.id>

Tabel : 8.1
Table**Panjang Jalan Menurut Jenisnya dan Desa**
Lenght of Road by Types and Village
(km)**2008**

Desa/ <i>Village</i>	Jenis Jalan/ <i>Type of Road</i>				Jumlah/ <i>Total</i>
	Aspal/ <i>Asphalt</i>	Diper keras	Jalan Tanah/ <i>Land Road</i>	Jalan Setapak/ <i>Footpath</i>	
(1)	(2)	(3)	(4)	(5)	(6)
1. Tamba Dolok	-	24.0	12.0	0.1	36.1
2. Cinta Maju	2.0	37.0	13.0	6.0	58
3. Buntu Mauli	-	-	0.3	0.2	0.5
4. Sabulan	1.0	3.0	1.3	8.5	13.8
5. Holbung	-	2.0	2.3	3.5	7.8
6. Janji Raja	-	4.0	1.5	2.1	7.6
Jumlah/<i>Total</i>	3.0	70.0	30.4	27.4	130.8

Sumber : UPTD PUD Kecamatan Sititio

Source : Branch Office of Public Work Service at Sititio Sub Regency

Tabel : 8.2 Banyaknya Sarana Angkutan Menurut Jenis dan Desa
Table *Number of Transportation Facility by Types and Village*
 (buah/unit)

2008

Desa/Village	Jenis Sarana Angkutan/ Types of Transportation Facility						Jumlah /Total
	Bus/ Bus	Minibus/ Minibus	Oplet/ Pickup	Truk/ Truck	Becak Mesin/ Machine Pedicab	Bus/ Bus	
(1)	(2)	(3)	(4)	(5)	(6)	(7)	(8)
1. Tamba Dolok	-	-	3	-	-	-	3
2. Cinta Maju	-	-	3	-	-	-	3
3. Buntu Mauli	-	-	-	1	-	-	1
4. Sabulan	-	-	3	-	-	-	3
5. Holbung	-	-	-	-	-	-	-
6. Janji Raja	-	-	-	-	-	-	-
Jumlah/Total	-	-	9	1	-	-	10

Sumber : Kepala Desa/Lurah Se-Kecamatan Sititotio
 Source : *Whole Village Chief of Sititotio Sub Regency*

Tabel : 8.3
Table**Banyaknya Perahu Bermotor Menurut Desa**
Number of Speed Boat by Village
(unit/unit)**2008**

Desa/Village	Perahu Bermotor/ Speed Boat
(1)	(2)
1. Tamba Dolok	-
2. Cinta Maju	12
3. Buntu Mauli	8
4. Sabulan	9
5. Holbung	7
6. Janji Raja	7
Jumlah/Total	43

Sumber : Kepala Desa Se-Kecamatan Sititotio

Source : *Whole Village Chief of Sititotio Sub Regency*

Tabel : 8.4 **Banyaknya Dermaga Angkutan Danau Menurut Desa**
Table **Number of Lake Piers by Village**
(buah/unit)

2008

Desa/Village	Jumlah Dermaga/Docks
(1)	(2)
1. Tamba Dolok	-
2. Cinta Maju	1
3. Buntu Mauli	2
4. Sabulan	1
5. Holbung	1
6. Janji Raja	2
Jumlah/Total	7

Sumber : Kepala Desa Se-Kecamatan Sitiotio

Source : *Whole Village Chief of Sitiotio Sub Regency*

Tabel : 8.5 Banyaknya Rumah Tangga Pemilik Televisi dan Antena Parabola Menurut Desa
Table *Number of Household Who own The Television and Parabola Antena by Village (rumahtangga/household)*

2008

Desa/Village	Televisi/ Television	Televisi dan Parabola/ Television and Parabola
(1)	(3)	(4)
1. Tamba Dolok	78	40
2. Cinta Maju	160	160
3. Buntu Mauli	20	20
4. Sabulan	43	20
5. Holbung	40	13
6. Janji Raja	30	12
Jumlah/Total	371	265

Sumber : Kepala Desa Se-Kecamatan Sititotio

Source : *Whole Village Chief of Sititotio Sub Regency*

Tabel : 8.6
Table

**Banyaknya Surat Dikirim Melalui
Kantor Pos Sitiotio Menurut Desa**
*Number of Letters Sent Via Post Office of Sitiotio by
Village*
(surat/letter)
2008

Desa/Village	Dikirim/Sent			Jumlah/ Total
	Kilat/ Express Mail	Biasa/ Mail	Tercatat/ Registered Mail	
(1)	(2)	(3)	(4)	(5)
1. Tamba Dolok	-	-	-	-
2. Cinta Maju	-	-	-	-
3. Buntu Mauli	14	4	-	18
4. Sabulan	15	3	-	18
5. Holbung	7	2	-	9
6. Janji Raja	6	1	-	7
Jumlah/Total	42	10	-	52

Sumber : Kantor Pos Kecamatan Sitiotio

Source : Post Office of Sitiotio Sub Regency

Tabel : 8.7
Table**Banyaknya Surat Diterima Melalui
Kantor Pos Sitiotio Menurut Desa
Number of Letters Received Via Post Office of Sitiotio
by Village
(surat/letter)****2008**

Desa/Village	Diterima/Received			Jumlah/ Total
	Kilat/ Express Mail	Biasa/ Mail	Tercatat/ Registered Mail	
(1)	(2)	(3)	(4)	(5)
1. Tamba Dolok	-	-	-	-
2. Cinta Maju	-	-	-	-
3. Buntu Mauli	17	6	-	23
4. Sabulan	18	5	-	23
5. Holbung	9	1	-	10
6. Janji Raja	10	4	-	14
Jumlah/Total	54	16	-	70

Sumber : Kantor Pos Kecamatan Sitiotio

Source : Post Office of Sitiotio Sub Regency

Keterangan : Pelayanan Kantor Pos tidak tersedia di Kec.Sitiotio
Kantor Pos Kec.Palipi melayani 2 (dua) kecamatan, yaitu
Kec.Palipi dan Kec. Sitiotio.

Tabel : 8.8
Table**Banyaknya Paket Pos Yang Dikirim dan Diterima
Menurut Desa**
**Number of Post Package Sent and Received by Village
(paket/package)**

2008

Desa/Village	Dikirim/Sent	Diterima/Received
(1)	(2)	(3)
1. Tamba Dolok	-	-
2. Cinta Maju	-	-
3. Buntu Mauli	18	23
4. Sabulan	18	23
5. Holbung	9	10
6. Janji Raja	7	14
Jumlah/Total	52	70

Sumber : Kantor Pos Kecamatan Sititotio

Source : Post Office of Sititotio Sub Regency

BAB 9

Chapter

Keuangan

Finance

<http://samsarkab.blogspot.id>

Tabel : 9.1
Table**Besarnya Pokok Penetapan dan Realisasi Penerimaan
Pajak Bumi dan Bangunan (PBB) Menurut Desa
Number of Fixed Target and Realization of Land and Building
Tax Revenue by Village
(rupiah/rupiahs)****2008**

Desa/Village	Pokok Penetapan/ Fixed Target	Realisasi/ Realization	Persentase / Percentage (%)
(1)	(2)	(3)	(4)
1. Tamba Dolok	2 254 652	2 254 652	100
2. Cinta Maju	3 055 388	3 055 388	100
3. Buntu Mauli	813 440	813 440	100
4. Sabulan	2 747 888	2 747 888	100
5. Holbung	1 306 902	1 306 902	100
6. Janji Raja	1 991 650	1 991 650	100
Jumlah/Total	12 169 920	12 169 920	100

Sumber : Kantor Camat Sititotio

Source : Sititotio Sub Regency Office

Tabel : 9.2
Table**Target dan Realisasi Pendapatan Asli Daerah (PAD)**
Kecamatan Sititotio Menurut Jenis Penerimaan
Target and Realization of Sub Regency Regional Revenue**2008**

Jenis Penerimaan/Types of Revenue	Target/ Target (Rp)	Realisasi/ Realization (Rp)	Persentase/ Percentage (%)
(1)	(2)	(3)	(4)
I. Pajak Daerah/Sub Regency Regional Tax			
1. Pajak Restoran/Restourant tax	500 000	1 185 000	237
II. Retribusi Daerah/Sub Regency Regional Retribution Tax			
1. Retribusi Izin Mengali Kerangka dan Memakamkan Kembali/Burial Retribution Tax	500 000	500 000	100
2. Retribusi Izin Gangguan/Disorder Permit Retribution Tax	1 200 000	1 200 000	100
3. Retribusi Hewan yang dipotong untuk Keperluan hajat/Animal Retribution Tax	500 000	500 000	100
4. Retribusi Izin Mendirikan Bangunan Baru di bawah 100 m/Building Permit Retribution Tax	1 000 000	800 000	80
5. Retribusi Izin Tempat Penjualan Minuman Beralkohol Kadari 1-5 %/Drinking Alchohol Sell Retribution Tax	300 000	500 000	166.67
6. Retribusi Pelayanan Pengangkutan Sampah/Ditch Pick up Retribution tax	-	-	-
Jumlah/Total	4 000 000	4 685 000	117.13

Sumber : Kantor Camat Sititotio
 Source : Sititotio Sub Regency Office

Lampiran

APPENDICES

<http://samosirkab.go.id>

Lampiran : 1
Appendix**Nama-Nama Camat Sititio**
Nenurut Tahun Masa Jabatan
Names of Chief of Sititio Sub Regency
by Years of Duty Period

Nama/Names	Tahun Masa Jabatan/ Year of Duty Period
(1)	(2)
1. AGUS SINAGA	2003 – 2005
2. PANURAT SINURAT	2005 – 2008
3. GUNTUR MANIK	2008 – Sekarang/Now

Sumber : Kantor Camat Sititio
Source : *Sititio Sub Regency Office*

Lampiran : 2
Appendix

**Nama-Nama Komandan Rayon Militer (Danramil)
Sitotio Menurut Tahun Masa Jabatan
Names of Chief of Military Sector of Sitotio
by Years of Duty Period**

Nama/Names	Tahun Masa Jabatan/ Year of Duty Period
(1)	(2)
1. MANURUNG	1998 - 2004
2. MUSA	2004 – Sekarang/Now

Sumber : Koramil Kecamatan Sitotio
Source : *Military Sector office of Sitotio Sub Regency*

Lampiran : 3
Appendix

**Nama-Nama Kepala Kepolisian Sektor (Kapolsek)
Kecamatan Sititotio Menurut Tahun Masa Jabatan
Name of Chief of Police Station Sector of Sititotio Sub
Regency by Years of Duty Period**

Nama/Name	Tahun Masa Jabatan/ Year of Duty Period
(1)	(2)
1. PARULIAN SITANGGANG	1998 – 2004
2. BATUBARA	2004 – 2006
3. SIMATUPANG	2006 – Sekarang/Now

Sumber : POLSEK Kecamatan Sititotio
Source: Police Station Sector of Sititotio Sub Regency

Lampiran : 4
Appendix**Nama Kepala Desa Menurut Jenis Kelamin,
Pendidikan, dan Desa**
Names of Village Chief by Sex, Education Level and Village

2008

Desa/Village	Nama Kepala Desa/ Name of Village Chief	Jenis Kelamin/ Sex	Pendidikan /Level Education
(1)	(2)	(3)	(4)
1. Tamba Dolok	HULUAM H. RAJAGUKGUK	Laki-laki/ Male	SMA/ General Senior High School
2. Cinta Maju	GALUGUR TAMBA	Laki-laki/ Male	SMA/ General Senior High School
3. Buntu Mauli	ASDIN PARHUSIP	Laki-laki/ Male	SMA/ General Senior High School
4. Sabulan	LISKEN SINAGA	Perempuan/ Female	SMA/ General Senior High School
5. Holbung	MARATER SIRINGO- RINGO	Laki-laki/ Male	SMA/ General Senior High School
6. Janji Raja	HITLER NAINGGOLAN	Laki-laki/ Male	SMA/ General Senior High School

Sumber : Kantor Camat Sititotio
Source : Sititotio Sub Regency Office

Lampiran : 5
Appendix

Nama-Nama Pimpinan Unit Instansi
di Kecamatan Sititio
Names of Chief of Branch Office
in Sititio Sub Regency

<i>Nama/Name</i>	<i>Jabatan/ Job</i>
(1)	(2)
1. GUNTUR MANIK	CAMAT
2. M. SITINJAK	Ka.PELUM
3. D. SINAGA	Ka.PEM
4. F. LUMBAN TORUAN	BENDAHARA
5. HOKLER PANJAITAN	Ka. UPTD PERTANIAN

Sumber : Kantor Camat Sititio
Source : Sititio Sub Regency Office

<http://samosir.kab.bps.go.id>



BADAN PUSAT STATISTIK KABUPATEN SAMOSIR

Jl. Raya Rianiate No.13 Desa Hutnamora - Panguruan
Telp. Fax. 0626 - 20597 e-mail : bps1217@bps.go.id