



KECAMATAN CIBEUNYING KIDUL DALAM ANGKA

Cibeunying Kidul Subdistrict in Figures

2023



**BADAN PUSAT STATISTIK
KOTA BANDUNG**

BPS-Statistics of Bandung Municipality



**KECAMATAN
CIBEUNYING KIDUL
DALAM ANGKA**

Cibeunying Kidul Subdistrict in Figures

2023

KECAMATAN CIBEUNYING KIDUL DALAM ANGKA
Cibeunying Kidul Subdistrict in Figures
2023

ISSN: 2797-4715

No. Publikasi/*Publication Number*: 32730.2222

Katalog /*Catalog*: 1102001.3273210

Ukuran Buku/*Book Size*: 14,8 cm x 21 cm

Jumlah Halaman/*Number of Pages*: xxx + 145 hal/*pages*

Naskah/*Manuscript*:

BPS Kota Bandung

BPS-Statistics of Bandung Municipality

Penyunting/*Editor*:

BPS Kota Bandung

BPS-Statistics of Bandung Municipality

Desain Kover/*Cover Design*:

BPS Kota Bandung

BPS-Statistics of Bandung Municipality

Ilustrasi Kover/*Cover Illustration*:

Saung Angklung Udjo

Diterbitkan oleh/*Published by*:

©BPS Kota Bandung/*BPS-Statistics of Bandung Municipality*

Dicetak oleh/*Printed by*:

BPS Kota Bandung/*BPS-Statistics of Bandung Municipality*

Dilarang mengumumkan, mendistribusikan, mengomunikasikan, dan/atau menggandakan sebagian atau seluruh isi buku ini untuk tujuan komersil tanpa izin tertulis dari Badan Pusat Statistik Kota Bandung

Prohibited to announce, distribute, communicate, and/or copy part or all of this book for commercial purpose without permission from BPS-Statistics Indonesia of Bandung Municipality

TIM PENYUSUN/TEAM MEMBERS

Pengarah/Director

Samiran S.Si, M.T.

Penanggung Jawab/Persons in Charge

Samiran S.Si, M.T.

Penyunting/Editors

Lestari Frimadona Rumahorbo A.Md.

Pengolah Data dan Penulis Naskah/Data Processor and Writers

Fitri Intan Pratiwi, SST • Harry Nurdyana Soleh, S.Si., M.E. • Tesha Ageni S.Stat
Lestari Frimadona Rumahorbo A.Md. • Erni Latifah, SST

Penata Letak/Layout Designers

Ugi Nujuprono, S.A.P • Widodo Budi Prayitno, S.Si M.Ec M.E •
Lestari Frimadona Rumahorbo A.Md.

Pengumpul Data/Data Collector

Erni Latifah, SST

KONTRIBUTOR DATA/DATA CONTRIBUTORS

1. Kementerian Agama/*Ministry of Religious Affair*
2. Kementerian Pendidikan dan Kebudayaan/*Ministry of Education and Culture*
3. Badan Meteorologi Klimatologi dan Geofisika/*Meteorological, Climatology, and Geophysical Agency*
4. Badan Pusat Statistik/*BPS-Statistics Indonesia*
5. Kantor Kecamatan Cibeunying Kidul/*Cibeunying Kidul Subdistrict Office*
6. Dinas Kependudukan dan Pencatatan Sipil Kota Bandung/*Population and Civil Registration Department of Bandung Municipality*
7. Polsek Kecamatan Cibeunying Kidul/*Sector Police of Cibeunying Kidul Subdistrict*
8. Kantor Urusan Agama Kecamatan Cibeunying Kidul/*Religious Affairs of Cibeunying Kidul Subdistric*
9. Dinas Penanggulangan Bencana dan Kebakaran Kota Bandung/*Fire and Disaster Management Departement of Bandung Municipality*
10. Dinas Kesehatan Kota Bandung/*Health Department of Bandung Municipality*
11. Dinas Pengendalian Penduduk dan Keluarga Berencana Kota Bandung/*Population Control and Family Planning Department of Bandung Municipality*

PETA WILAYAH KECAMATAN CIBEUNYING KIDUL
MAP OF CIBEUNYING KIDUL SUBDISTRICT



Catatan/Note: ...

Sumber/Source: [https://www.google.co.id/maps/place/Cibeunying Kidul,+Bandung+City,+West+Java/@-6.8586892,107.5711796,5846m](https://www.google.co.id/maps/place/Cibeunying+Kidul,+Bandung+City,+West+Java/@-6.8586892,107.5711796,5846m)

KEPALA BPS KOTA BANDUNG
CHIEF STATISTICIAN OF BANDUNG MUNICIPALITY



Samiran S.Si, M.T.



KATA PENGANTAR

BPS Kota Bandung setiap tahun menerbitkan publikasi Kecamatan Dalam Angka (KCDA). Publikasi ini berisi berbagai data level kecamatan baik data sosial maupun ekonomi termasuk data pemerintahan. Data yang dicantumkan dikumpulkan BPS dari berbagai institusi maupun lembaga terkait. Publikasi ini memuat data tahun 2022 serta beberapa tahun ke belakang.

Kecamatan Cibeunying Kidul Dalam Angka 2023 merupakan salah satu publikasi KCDA dari 30 publikasi sejenis yang ada di Kota Bandung. Apa yang dimuat dalam publikasi ini menyangkut data statistik kecamatan Cibeunying Kidul. Diantaranya ada data kependudukan, geografi, ketenagakerjaan, pariwisata dan pertanian, termasuk juga data industri, perbankan dan perdagangan.

Publikasi ini dapat terwujud berkat kerjasama dan bantuan dari berbagai pihak baik instansi pemerintah maupun swasta. Kami mengucapkan terima kasih kepada semua pihak yang telah memberikan bantuan dan kontribusinya. Semoga publikasi ini dapat membawa manfaat bagi perencanaan, evaluasi dan pembangunan Kota Bandung.

Bandung , September 2023

Kepala BPS

KOTA BANDUNG

Samiran S.Si, M.T.

Nip.197305121994121001



PREFACE

The KCDA (Sub-District in Figures) Publication is annually published by Statistics Indonesia Bandung Municipality. This Publication consist of various sub district-level data, including social, economic and government source data. The Data that showed was originally collected by Statistics Indonesia Bandung Municipality from various and related institutions. This Publication contains data from 2022 and previous years.

Cibeunying Kidul sub-district in Figures 2023 is one of KCDA's publications out of 30 similar publications in Statistics Indonesia Bandung Municipality. Those that contained in this publication including population data, geography, employment, tourism, agriculture, and also industry, banking and trade in Cibeunying Kidul sub-district area.

The existence of this publication requires cooperation and assistance from various parties, both government and private sectors. We would like to appreciate all parties that already give help and contributions. We wish that this publication would be meaningful and bring benefits on planning and evaluating in order to continue the development of Bandung Municipality.

*Bandung , September 2023
Chief Statistician of
Bandung Municipality*

Samiran S.Si, M.T.
Nip.197305121994121001

DAFTAR ISI/CONTENTS

	Halaman <i>Page</i>
KATA PENGANTAR.....	xi
Preface.....	xii
Daftar Isi/ Contents	xiii
Daftar Tabel/ List of Tables	xiv
Daftar Gambar/ List of Figures	xxv
Penjelasan Umum/ Explanatory Notes	xxvii
Daftar Singkatan/ List of Abbreviation	xxix
1. Geografi dan Iklim/ <i>Geography and Climate</i>	1
2. Pemerintahan/ <i>Government</i>	15
3. Penduduk dan Ketenagakerjaan/ <i>Population and Employment</i>	25
4. Sosial dan Kesejahteraan Rakyat/ <i>Social and Welfare</i>	57
5. Pertanian/ <i>Agriculture</i>	103
6. Industri/ <i>Industry</i>	117
7. Pariwisata, Transportasi dan Komunikasi/ <i>Tourism, Transportation and Communication</i>	125
8. Perbankan, Koperasi, dan Perdagangan/ <i>Banking, Cooperative, and Trade</i>	137

DAFTAR TABEL/LIST OF TABLES

	Halaman Page
1. GEOGRAFI DAN IKLIM/GEOGRAPHY AND CLIMATE	
1.1 KEADAAN GEOGRAFI GEOGRAPHY CONDITION	
1.1.1 Luas Daerah Menurut Kelurahan di Kecamatan Cibeunying Kidul, 2022 <i>Total Area by Villages in Cibeunying Kidul Subdistrict, 2022</i>	5
1.1.2 Tinggi Wilayah di Atas Permukaan Laut (DPL) Menurut Kelurahan di Kecamatan Cibeunying Kidul, 2022 <i>Altitude Above Sea Level (DPL) by Village in Cibeunying Kidul SubDistrict, 2022</i>	6
1.1.3 Jarak Antar Kelurahan, ke Kecamatan Cibeunying Kidul dan Ke Pemerintahan Kota Bandung (km), 2022 <i>Distance between Vilages, To Cibeunying Kidul Subdistricts and the City Government of Bandung (km), 2022</i>	7
1.1.4 Jarak Kecamatan Cibeunying Kidul Ke Kecamatan Lain dan ke Pemerintahan Kota Bandung, 2022 <i>Distance from Cibeunying Kidul Subdistrict to Other Subdistricts and to the City Government of Bandung, 2022</i>	9
1.2 KEADAAN IKLIM CLIMATE CONDITION	
1.2.1 Pengamatan Unsur Iklim Menurut Bulan di Kecamatan Cibeunying Kidul, 2022 <i>Observation of Climate Elements by Month at Cibeunying Kidul, 2022</i>	11
2. PEMERINTAHAN/GOVERNMENT	
2.1 WILAYAH ADMINISTRATIF ADMINISTRATIVE AREA	
2.1.1 Jumlah Rukun Warga (RW) dan Rukun Tetangga (RT) di Kecamatan Cibeunying Kidul, 2018-2022 <i>Number of Hamlet and Neighbourhood in Cibeunying Kidul Subdistrict, 2018-2022</i>	18

2.1.2	Jumlah Rukun Warga (RW) dan Rukun Tetangga (RT) Menurut Kelurahan di Kecamatan Cibeunying Kidul, 2022 <i>Number of Hamlet and Neighbourhood by Village in Cibeunying Kidul Subdistrict, 2022</i>	19
2.2	PEMERINTAHAN GOVERNMENT	
2.2.1	Jumlah Pegawai Negeri Sipil Menurut Pemerintah Daerah dan Jenis Kelamin di Kecamatan Cibeunying Kidul, 2022 <i>Number of Civil Servants by Local Government and Sex in Cibeunying Kidul SubDistrict, 2022</i>	20
2.2.2	Jumlah Pegawai Negeri Sipil Menurut Tingkat Pendidikan Tertinggi yang di Tamatkan dan Jenis Kelamin di Kecamatan Cibeunying Kidul, 2022 <i>Number of Civil Servants by Highest Education Level and Gender in Cibeunying Kidul Subdistrict, 2022</i>	21
2.2.3	Jumlah Pegawai Negeri Sipil Menurut Golongan Kepangkatan dan Jenis Kelamin di Kecamatan Cibeunying Kidul, 2022 <i>Number of Civil Servants by Hierarchy and Sex in the Subdistrict of Cibeunying Kidul, 2022</i>	22
3.	PENDUDUK DAN KETENAGAKERJAAN/POPULATION AND EMPLOYMENT	
3.1	Persentase Penduduk, Kepadatan penduduk dan Rasio Jenis Kelamin di Kecamatan Cibeunying Kidul Semester II, 2022 <i>Population Percentage, Population Density and Population Sex Ratio in Cibeunying Kidul Subdistrict Semester II, 2022</i>	28
3.2	Penduduk Kecamatan Cibeunying Kidul Menurut Tingkat Pendidikan Semester II, 2022 <i>Population in Cibeunying Kidul Subdistrict by Education Semester II, 2022</i>	30
3.3	Jumlah Penduduk Menurut Jenis Kelamin di Kecamatan Cibeunying Kidul, 2022 <i>Population by Gender in Cibeunying Kidul Subdistrict, 2022</i>	31

3.4	Jumlah Penduduk Menurut Status Perkawinan di Kecamatan Cibeunying Kidul Semester II, 2022 <i>Population of Cibeunying Kidul Subdistrict by Marital Status Semester II, 2022</i>	32
3.5	Penduduk Kecamatan Cibeunying Kidul Menurut Kelompok Umur Semester II, 2022 <i>Population of Cibeunying Kidul Subdistrict by age group Semester II, 2022</i>	33
3.5.a	Penduduk Kelurahan Sukamaju di Kecamatan Cibeunying Kidul Menurut Kelompok Umur Semester II, 2022 <i>Population of Sukamaju Village in Cibeunying Kidul Subdistrict by age group Semester II, 2022</i>	34
3.5.b	Penduduk Kelurahan Cicadas di Kecamatan Cibeunying Kidul Menurut Kelompok Umur Semester II, 2022 <i>Population of Cicadas Village in Cibeunying Kidul Subdistrict by age group Semester II, 2022</i>	35
3.5.c	Penduduk Kelurahan Cikutra di Kecamatan Cibeunying Kidul Menurut Kelompok Umur Semester II, 2022 <i>Population of Cikutra Village in Cibeunying Kidul Subdistrict by age group Semester II, 2022</i>	36
3.5.d	Penduduk Kelurahan Padasuka di Kecamatan Cibeunying Kidul Menurut Kelompok Umur Semester II, 2022 <i>Population of Padasuka Village in Cibeunying Kidul Subdistrict by age group Semester II, 2022</i>	37
3.5.e	Penduduk Kelurahan Pasirlayang di Kecamatan Cibeunying Kidul Menurut Kelompok Umur Semester II, 2022 <i>Population of Pasirlayang Village in Cibeunying Kidul Subdistrict by age group Semester II, 2022</i>	38
3.5.f	Penduduk Kelurahan Sukapada di Kecamatan Cibeunying Kidul Menurut Kelompok Umur Semester II, 2022 <i>Population of Sukapada Village Cibeunying Kidul Subdistrict by age group Semester II, 2022</i>	39

3.6	Penduduk Kecamatan Cibeunying Kidul Menurut Usia Sekolah Semester II, 2022 <i>Population of Cibeunying Kidul Subdistrict by School Age Semester II, 2022</i>	40
3.6.a	Penduduk Kelurahan Sukamaju di Kecamatan Cibeunying Kidul Menurut Usia Sekolah Semester II, 2022 <i>Population of Sukamaju Village in Cibeunying Kidul Subdistrict by School Age Semester II, 2022</i>	41
3.6.b	Penduduk Kelurahan Cicadas di Kecamatan Cibeunying Kidul Menurut Usia Sekolah Semester II, 2022 <i>Population of Cicadas Village in Cibeunying Kidul Subdistrict by School Age Semester II, 2022</i>	42
3.6.c	Penduduk Kelurahan Cikutra di Kecamatan Cibeunying Kidul Menurut Usia Sekolah Semester II, 2022 <i>Population of Cikutra Village in Cibeunying Kidul Subdistrict by School Age Semester II, 2022</i>	43
3.6.d	Penduduk Kelurahan Padasuka di Kecamatan Cibeunying Kidul Menurut Usia Sekolah Semester II, 2022 <i>Population of Village in Padasuka Subdistrict by School Age Semester II, 2022</i>	44
3.6.e	Penduduk Kelurahan Pasirlayung di Kecamatan Cibeunying Kidul Menurut Usia Sekolah Semester II, 2022 <i>Population of Pasirlayung Village in Cibeunying Kidul Subdistrict by School Age Semester II, 2022</i>	45
3.6.f	Penduduk Kelurahan Sukapada di Kecamatan Cibeunying Kidul Menurut Usia Sekolah Semester II, 2022 <i>Population of Sukapada Village in Cibeunying Kidul Subdistrict by School Age Semester II, 2022</i>	46
3.7	Angka Ketergantungan Menurut Kelurahan di Kecamatan Cibeunying Kidul Semester II, 2022 <i>Dependency Rate by Village in Cibeunying Kidul Subdistrict Semester II, 2022</i>	47

3.8	Jumlah Kelahiran dan Kematian Menurut Jenis Kelamin dan Kelurahan di Kecamatan Cibeunying Kidul, 2022 <i>Population of Births and Deaths by Gender and Village in Cibeunying Kidul Subdistrict, 2022</i>	48
3.9	Jumlah Penduduk Datang dan Pindah Menurut Jenis Kelamin dan Kelurahan di Kecamatan Cibeunying Kidul, 2022 <i>Population of Coming and Moving by Gender and Village in Cibeunying Kidul Subdistrict, 2022</i>	50
3.10	Jumlah Penduduk Menurut Jenis Mata Pencaharian di Kecamatan Cibeunying Kidul, 2022 <i>Total Population by Type of Livelihood in Cibeunying Kidul Subdistrict, 2022</i>	52
4.	SOSIAL DAN KESEJAHTERAAN RAKYAT/SOCIAL AND WELFARE	
4.1	PENDIDIKAN EDUCATION	
4.1.1	Banyaknya Kelurahan yang Memiliki Fasilitas Sekolah Menurut Tingkat Pendidikan di Kecamatan Cibeunying Kidul, 2021 <i>Number of Villages Having Educational Facilities by Educational Level in Cibeunying Kidul Subdistrict, 2021</i>	59
4.1.2	Jumlah Sekolah Menurut Tingkat Pendidikan di Kecamatan Cibeunying Kidul, 2021/2022 dan 2022/2023 <i>Number of Schools by Educational Level in Cibeunying Kidul Subdistrict, 2021/2022 and 2022/2023</i>	60
4.1.3	Jumlah Guru Menurut Tingkat Pendidikan di Kecamatan Cibeunying Kidul, 2021/2023 dan 2021/2023 <i>Number of Teachers by Educational Level in Cibeunying Kidul Subdistrict, 2021/2023 and 2021/2023</i>	61
4.1.4	Jumlah Murid Menurut Tingkat Pendidikan di Kecamatan Cibeunying Kidul, 2021/2022 dan 2022/2023 <i>Number of Pupils by Educational Level in Cibeunying Kidul Subdistrict, 2021/2022 and 2022/2023</i>	62

**4.2 KESEHATAN
HEALTH**

4.2.1 Banyaknya Kelurahan yang Memiliki Sarana Kesehatan Menurut Jenis Sarana Kesehatan di Kecamatan Cibeunying Kidul, 2021
Number of Villages' Health Facilities by Type of Health Facilities in Cibeunying Kidul Subdistrict, 2021 63

4.2.2 Jumlah Bayi Yang Pernah Mendapat Imunisasi Menurut Jenis Imunisasi di Kecamatan Cibeunying Kidul, 2022
Number of Infant have Received Immunizations by Type of Immunizations in Cibeunying Kidul Subdistrict, 2022 64

4.2.3 Jumlah Bayi Lahir dan Bayi Berat Badan Rendah (BBLR) di Kecamatan Cibeunying Kidul, 2022
Number of Infant born and Low Birth Weight Infant in Cibeunying Kidul Subdistrict, 2022..... 66

4.2.4 Jumlah PUS dan Peserta KB Aktif Menurut Kelurahan di Kecamatan Cibeunying Kidul, 2022
Number of PUS and Active Family Planning Participants by Village in Cibeunying Kidul Subdistrict, 2022..... 67

4.2.5 Jumlah Peserta KB Aktif Menurut Metode Kontrasepsi di Kecamatan Cibeunying Kidul, 2022
Number of Active Family Planning Participants by Contraceptive Methods in Cibeunying Kidul Subdistrict, 2022 68

4.2.6 Jumlah Peserta KB Aktif Menurut Jenis Alat Kontrasepsi Menurut Kelurahan di Kecamatan Cibeunying Kidul, 2022
Number of Active Family Planning Participants by Type of Contraceptive Used by Village in Cibeunying Kidul Subdistrict, 2022 .. 71

4.2.7 Jumlah Penduduk Penyandang Disabilitas Menurut Jenisnya dan Kelurahan di Kecamatan Cibeunying Kidul, 2022
Number of Population with Disabilities by Type and Village in Cibeunying Kidul Subdistrict, 2022 74

4.3 AGAMA RELIGION

4.3.1	Jumlah Penduduk Menurut Kelurahan dan Agama yang Dianut di Kecamatan Cibeunying Kidul, 2022 <i>Total of Population by Village and Religion Adhered to in in Cibeunying Kidul Subdistrict, 2022</i>	76
4.3.2	Jumlah Sarana Peribadatan Menurut Kelurahan di Kecamatan Cibeunying Kidul, 2022 <i>Number of Worship Facilities by Villages in Cibeunying Kidul Subdistrict, 2022</i>	78
4.3.3	Jumlah Pemberi dan Penerima Zakat Fitrah per Kelurahan di Kecamatan Cibeunying Kidul, 2022 <i>Number of Givers and Recipients of Zakat Fitrah per Village in Cibeunying Kidul Subdistrict, 2022</i>	79
4.3.4	Jumlah Zakat Fitrah Terkumpul Menurut Jenisnya per Kelurahan di Kecamatan Cibeunying Kidul 2022 <i>Amount of Zakat Fitrah Collected by Type per Village in Cibeunying Kidul Subdistrict, 2022</i>	80
4.3.5	Jumlah Jemaah Haji menurut Jenis Kelamin per Kelurahan di Kecamatan Cibeunying Kidul, 2022 <i>Number of Hajj Pilgrims by Gender per Village in Cibeunying Kidul Subdistrict, 2022</i>	81
4.3.6	Jumlah Nikah, Talak, Cerai dan Rujuk per Kelurahan di Kecamatan Cibeunying Kidul, 2022 <i>Number of Marriage, Divorce, Divorce and Referral per Village in Cibeunying Kidul Subdistrict, 2022</i>	82
4.3.7	Jumlah Sarana Kegiatan Agama Islam Menurut Kelurahan di Kecamatan Cibeunying Kidul, 2022 <i>Number of Facilities for Islamic Religius Activities by Village in Cibeunying Kidul Subdistrict, 2022</i>	83
4.3.8	Jumlah Pemberi dan Penerima Hewan Kurban Menurut Kelurahan di Kecamatan Cibeunying Kidul, 2022 <i>Number of Givers and Recipients of Sacrificial Animal by Village in Cibeunying Kidul Subdistrict, 2022</i>	84

4.3.9	Jumlah Hewan Kurban Menurut Kelurahan di Kecamatan Cibeunying Kidul, 2022 <i>Number of Sacrificial Animal by Village in Cibeunying Kidul Subdistrict, 2022</i>	85
4.4	SOSIAL LAINNYA OTHER SOCIAL AFFAIRS	
4.4.1	Jumlah Gangguan Umum Kamtibmas Menurut Jenis per Kelurahan di Kecamatan Cibeunying Kidul, 2022 <i>Number of Public Disorders of Security and Safety by Type per Village in Cibeunying Kidul Subdistrict, 2022</i>	86
4.4.2	Banyaknya Kejadian Bencana Alam Menurut Kelurahan dan Jenis Bencana Alam di Kecamatan Cibeunying Kidul, 2022 <i>Number of Natural Disaster Events by Villages and Type of Natural Disaster in Cibeunying Kidul Subdistrict, 2022</i>	88
4.4.3	Banyaknya Korban Jiwa Akibat Bencana Alam menurut Kelurahan dan Jenis Bencana Alam di Kecamatan Cibeunying Kidul, 2022..... <i>Number of Facilities Due to Natural Disasters bay Villages and Type of Natural Disaster in Cibeunying Kidul Subdistrict, 2022</i>	91
4.4.4	Keberadaan Fasilitas/Upaya Antisipasi/Mitigasi Bencana Alam Menurut Kelurahan di Kecamatan Cibeunying Kidul, 2022 <i>Existence of Facilities/Efforts for Anticipation/Mitigation of Natural Disasters by Villages in Cibeunying Kidul Subdistrict, 2022</i>	94
4.4.5	Jumlah Kelompok Organisasi Menurut Kelurahan di Kecamatan Cibeunying Kidul, 2022 <i>Number of Organizational Groups by Village in Cibeunying Kidul Subdistrict, 2022</i>	96
4.4.6	Jumlah Sarana Olahraga Menurut Kelurahan di Kecamatan Cibeunying Kidul, 2022 <i>Number of Sports Facilities by Village in Cibeunying Kidul Subdistrict, 2022</i>	97

5. PERTANIAN/AGRICULTURE

5.1	Luas Panen Tanaman Sayuran dan Buah-buahan Semusim Menurut Jenis Tanaman di Kecamatan Cibeunying Kidul (ha), 2019-2022 <i>Harvested Area of Seasonal Vegetables and Fruits by Kind of Plant in Cibeunying Kidul SubDistrict (ha), 2019-2022</i>	104
5.2	Produksi Tanaman Sayuran dan Buah-Buahan Semusim Menurut Jenis dan Tanaman di Kecamatan Cibeunying Kidul (kg), 2019-2022	105
	<i>Production of Seasonal Vegetables and Fruits by Kind of Plant in Cibeunying Kidul Subdistrict (kg), 2019-2022</i>	
5.3	Luas Panen Tanaman Biofarmaka Menurut Jenis Tanaman di Kecamatan Cibeunying Kidul (m ²), 2019-2022 <i>Harvested Area of Medicinal Plants by Kind of Plant in Cibeunying Kidul Subdistrict (m²), 2019-2022</i>	106
5.4	Produksi Tanaman Biofarmaka Menurut Jenis Tanaman di Kecamatan Cibeunying Kidul (kg), 2019-2022 <i>Production of Medicinal Plants by Kind of Plant in Cibeunying Kidul Subdistrict (kg), 2019-2022</i>	107
5.5	Luas Panen Tanaman Hias Menurut Jenis Tanaman di Kecamatan Cibeunying Kidul (m ²), 2019-2022 <i>Harvested Area of Ornamental Plants by Kind of Plant in Cibeunying Kidul Subdistrict (m²), 2019-2022</i>	108
5.6	Produksi Tanaman Hias menurut Jenis Tanaman di Kecamatan Cibeunying Kidul, 2019-2022 <i>Production of Ornamental Plants by Kind of Plant in Cibeunying Kidul Subdistrict (quintal), 2019-2022</i>	109
5.7	Produksi Buah-Buahan dan Sayuran Tahunan Menurut Jenis Tanaman di Kecamatan Cibeunying Kidul (kuintal), 2019-2022 <i>Production of Annual Fruits and Vegetables by Kind of Plant in Cibeunying Kidul Subdistrict (quintal), 2019-2022</i>	110

5.8	Lahan Sawah dan Bukan Sawah (Ha) Menurut Kelurahan di Kecamatan Cibeunying Kidul, 2022 <i>Paddy and Non-Paddy Land (Ha) by Village in Cibeunying Kidul Subdistrict, 2022</i>	111
5.9	Jumlah Lahan Bukan Sawah Menurut Kegunaannya dan Kelurahan di Kecamatan Cibeunying Kidul, 2021 <i>Number of Paddy and Non-Paddy Land to its Use by Village in Cibeunying Kidul Subdistrict, 2021</i>	112
6.	INDUSTRI/INDUSTRY	
6.1	Banyaknya Keluarga Menurut Kelurahan dan Jenis Pengguna Listrik di Kecamatan Cibeunying Kidul, 2022 <i>Number of Family by Villages and Type of Electricity Consumer in Cibeunying Kidul Subdistrict, 2022</i>	119
6.2	Jumlah Industri Menurut Klasifikasi dan Kelurahan di Kecamatan Cibeunying Kidul, 2022 <i>Number of Industries by Classification and Village in the Cibeunying Kidul Subdistrict, 2022</i>	120
6.3	Jumlah SPBU, PAM Swasta, Listrik non PLN Menurut Kelurahan di Kecamatan Cibeunying Kidul, 2022 <i>Number of Gas Station, Private PAM, Electricity non PLN by Village in the Cibeunying Kidul Subdistrict, 2022</i>	121
7.	PARIWISATA, TRANSPORTASI DAN KOMUNIKASI/ TOURISM, TRANSPORTATION AND COMMUNICATION	
7.1	PARIWISATA TOURISM	
7.1.1	Jumlah Sarana Akomodasi Menurut Kelurahan dan jenis Akomodasi di Kecamatan Cibeunying Kidul, 2022 <i>Number of Accomodation Facilities by Villages and Type of Accomodation in Cibeunying Kidul Subdistrict, 2022</i>	126

7.1.2	Jumlah Sarana Pariwisata dan Rekreasi Menurut Kelurahan di Kecamatan Cibeunying Kidul, 2022 <i>Number of Tourism and Recreation Facilities by Village in Cibeunying Kidul Subdistrict, 2022</i>	128
7.2	TRANSPORTASI TRANSPORTATION	
7.2.1	Jumlah Sarana Komunikasi Menurut Kelurahan di Kecamatan Cibeunying Kidul, 2022 <i>Number of Communication Facilities by Village in Cibeunying Kidul Subdistrict, 2022</i>	132
8.	PERBANKAN, KOPERASI, DAN PERDAGANGAN/ BANKING, COOPERATIVE, AND TRADE	
8.1	Banyaknya Sarana Lembaga Keuangan Bank Menurut Kelurahan dan Jenis Bank di Kecamatan Cibeunying Kidul, 2022 <i>Number of Bank by Villages and Type of Bank in Cibeunying Kidul Subdistrict, 2022</i>	137
8.2	Banyaknya Sarana Perdagangan Menurut Kelurahan dan jenis Sarana Perdagangan di Kecamatan Cibeunying Kidul, 2022 <i>Number of Trade Facilities by Villages and Type of Trade Facilities in Cibeunying Kidul Subdistrict, 2022</i>	139
8.3	Jumlah Wajib Pajak dan Penerimaan PBB Menurut Kelurahan di Kecamatan Cibeunying Kidul, 2022 <i>Number of Taxpayers and PBB Revenue by Village in Cibeunying Kidul Subdistrict, 2022</i>	141

DAFTAR GAMBAR/LIST OF FIGURES

		Halaman Page
1.1	Luas Daerah Menurut Kelurahan (km ²), 2022 <i>Total Area by Village (sq,km), 2022</i>	3
1.2	Jarak ke Ibukota Kecamatan dan Ibukota Kota Menurut Kelurahan di Kecamatan Cibeunying Kidul (km), 2022 <i>Distance to the Subdistrict Capital Municipal Capital by Villages in Cibeunying Kidul Subdistrict (km), 2022</i>	4
2.1	Jumlah Rukun Warga (RW) dan Rukun Tetangga (RT) Menurut Kelurahan di Kecamatan Coblong, 2022 <i>Number of Hamlet and Neighbourhood by Village in Coblong Subdistrict, 2022</i>	16
2.2	Persentase Pegawai Negeri Sipil Menurut Pemerintah Daerah di Kecamatan Cibeunying Kidul, 2022 <i>Percentage of Ciivil Servants by Local Government in Cibeunying Kidul Subdistrict, 2022</i>	17
3.1	Piramida Penduduk Kecamatan Cibeunying Kidul Semester II, 2022 <i>The Population Pyramid of Cibeunying Kidul Subdistrict Semester II, 2022</i>	26
4.1	Jumlah Sekolah Menurut Tingkat Pendidikan di Kecamatan Cibeunying Kidul, 2021/2022 dan 2022/2023 <i>Number of Schools by Educational Level in Cibeunying Kidul Subdistrict, 2021/2022 and 2022/2023</i>	57
4.2	Persentase Peserta KB Aktif Menurut Kelurahan di Kecamatan Cibeunying Kidul, 2022 <i>Percentage of Active Family Planning Participants by Village in Cibeunying Kidul Subdistrict, 2022</i>	58
5.1	Luas Panen Tanaman Sayuran dan Buah-buahan Semusim Menurut Jenis Tanaman di Kecamatan Cibeunying Kidul (ha), 2022 <i>Harvested Area of Seasonal Vegetables and Fruits by Kind of Plant in Cibeunying Kidul SubDistrict (ha), 2022</i>	102

6.1	Banyaknya Keluarga Menurut Kelurahan dan Jenis Pengguna Listrik di Kecamatan Cibeunying Kidul, 2022 <i>Number of Family by Villages and Type of Electricity Consumer in Cibeunying Kidul Subdistrict, 2022</i>	117
7.1	Jumlah Sarana Pariwisata dan Rekreasi Menurut Kelurahan di Kecamatan Cibeunying Kidul, 2022 <i>Number of Tourism and Recreation Facilities by Village in Cibeunying Kidul Subdistrict, 2022</i>	124
8.1	Banyaknya Sarana Lembaga Keuangan Bank Menurut Kelurahan dan Jenis Bank di Kecamatan Cibeunying Kidul, 2022 <i>Number of Bank by Villages and Type of Bank in Cibeunying Kidul Subdistrict, 2022</i>	135

PENJELASAN UMUM/EXPLANATORY NOTES

Tanda-tanda, satuan-satuan, dan lain-lainnya yang digunakan dalam publikasi ini adalah sebagai berikut:

Symbols, measurement units, and acronyms which are used in this publication, are as follows:

1. TANDA-TANDA/SYMBOLS

Data tidak tersedia/ <i>Data not available</i>	: ...
Tidak ada atau nol / <i>Null or zero</i>	: -
Data dapat diabaikan/ <i>Data negligible</i>	: 0
Tanda decimal/ <i>Decimal point</i>	: ,
Data tidak dapat ditampilkan/ <i>Not applicable</i>	: NA
Angka estimasi/ <i>Estimated figures</i>	: e
Angka diperbaiki/ <i>Revised figures</i>	: r
Angka sementara/ <i>Preliminary figures</i>	: x
Angka sangat sementara/ <i>Very preliminary figures</i>	: xx
Angka sangat sangat sementara/ <i>Very very preliminary figures</i>	: xxx

2. SATUAN/UNITS

barel/ <i>barrel</i>	: 158,99 liter/ <i>litres</i> = 1/6,2898 m ³
hektar (ha)/ <i>hectare (ha)</i>	: 10 000 m ²
kilometer (km)/ <i>kilometres (km)</i>	: 1 000 meter/ <i>meters (m)</i>
knot/ <i>knot</i>	: 1,8523 km/jam (<i>km/hour</i>)
kuintal/ <i>quintal</i>	: 100 kg
KWh	: 1 000 Watt hour
MWh	: 1 000 KWh
liter (untuk beras)/ <i>litre (for rice)</i>	: 0,80 kg
MMSCF	: 1/35,3 m ³
metrik ton (m.ton)/ <i>metric ton (m. ton)</i>	: 0,98421 long ton = 1 000 kg
ons/ <i>ounce</i>	: 28,31 gram/ <i>grams</i>
ton	: 1 000 kg

Satuan lain: buah, dus, butir, helai/lembar, kaleng, batang, pulsa, ton kilometer (ton-km), jam, menit, persen (%).

Other units: unit, pack, pieces, sheet, tin, pulse, ton-kilometres(ton-km), hour, minute, percent (%).

Perbedaan angka di belakang koma disebabkan oleh pembulatan angka.

The difference in decimal numbers is caused by rounding.

DAFTAR SINGKATAN/LIST OF ABBREVIATION

SI	: Stasiun Iklim/ <i>Climate Station</i>
SMPK	: Stasiun Meterologi Pertanian Khusus/ <i>Special Agricultural Meteorological Station</i>
t.t	: Tempat tidur/ <i>Bed</i>
BCG	: Bacillus Calmette Guerin
DPT	: Difteri, Pertusis, Tetanus/ <i>Diphtheria, Tetanus, and Pertussis</i>
TT	: Tetanus Toxoid
IOT	: Industri Obat Tradisional/ <i>Traditional Medicine Industry</i>
IKOT	: Industri Kecil Obat Tradisional/ <i>Traditional Medicine Small Industry</i>
Alkes	: Alat kesehatan/ <i>Health Kits</i>
PKRT	: Perbekalan Kesehatan Rumah tangga/ <i>Household Health Logistics</i>
Kompl	: Komplemen/ <i>Complement</i>
IRTP	: Industri Pangan Produksi Rumah Tangga/ <i>Foods Home Industry</i>
PBF	: Pedagang Besar Farmasi/ <i>Pharmacy Whole-seller</i>
GFK	: Gudang Farmasi Kab/Kota/Regency/ <i>Municipality Pharmacy Warehouse</i>
RB	: Rumah Bersalin/ <i>Delivery House</i>
Pustu	: Puskesmas pembantu/ <i>Auxiliary Public Health Center</i>
BP	: Balai Pengobatan/ <i>Polyclinic</i>
TPS	: Tempat Pembuangan Sampah Sementara / <i>landfill</i>
Jamkesmas	: Jaminan kesehatan masyarakat miskin/ <i>Poor public health insurance</i>
PJKMU	: Program Jaminan Kesehatan Masyarakat Umum/ <i>General Public Health Insurance Program</i>
SIUP	: Surat Ijin Usaha Perdagangan/ <i>Trading Permission Letter</i>
TDP	: Tanda Daftar Perusahaan/ <i>Company Registration Identity</i>
API	: Angka Pengenal Importir/ <i>Importer's Identity Number</i>



BAB
Chapter

01

GEOGRAFI DAN IKLIM *GEOGRAPHY AND CLIMATE*

Luas Wilayah Kecamatan
Area of Subdistrict

CIBEUNYING KIDUL

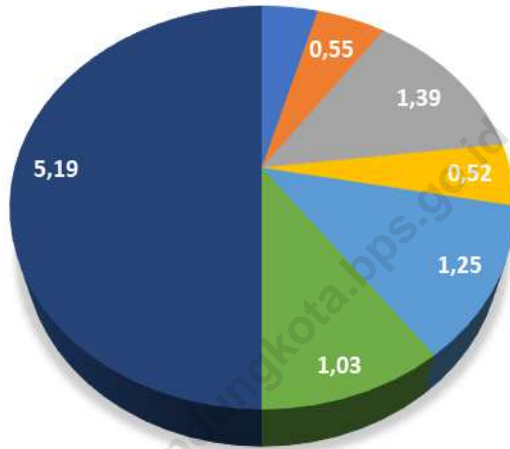
5,19

km²
square
km



Gambar 1.1
Figures

Luas Daerah Menurut Kelurahan (km²), 2022
Total Area by Village (sq,km), 2022



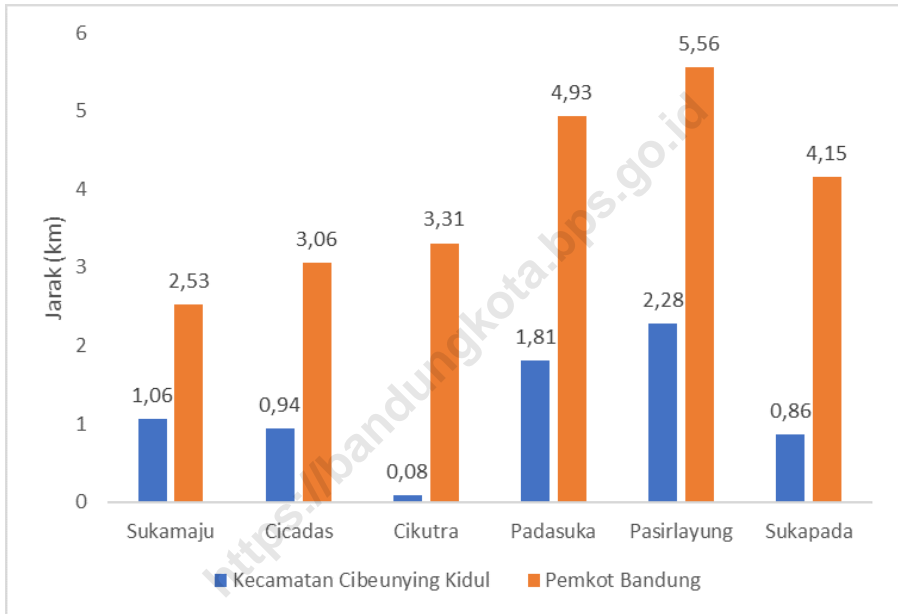
■ Sukamaju ■ Cicadas ■ Cikutra
■ Padasuka ■ Pasirlayung ■ Sukapada

Catatan/Note: ...

Sumber/Source: Kantor Kecamatan Cibeunying Kidul / Cibeunying Kidul Subdistrict Office

Gambar 1.2
Figures

Jarak ke Ibukota Kecamatan dan Ibukota Kota Menurut Kelurahan di Kecamatan Cibeunying Kidul (km), 2022
Distance to the Subdistrict Capital Municipal Capital by Villages in Cibeunying Kidul Subdistrict (km), 2022



Catatan/Note:

Sumber/Source: Kantor Kecamatan Cibeunying Kidul / Cibeunying Kidul Subdistrict Office

1.1 KEADAAN GEOGRAFI GEOGRAPHY CONDITION

Tabel 1.1.1 Luas Daerah Menurut Kelurahan di Kecamatan Cibeunying Kidul, 2022
Table *Total Area by Villages in Cibeunying Kidul Subdistrict, 2022*

No	Kelurahan Village	Luas Total Area (km ² /sq,km)	Persentase Percentage
(1)	(2)	(3)	(4)
1	Sukamaju	0,45	8,05
2	Cicadas	0,55	10,67
3	Cikutra	1,39	27,04
4	Padasuka	0,52	9,99
5	Pasirlayung	1,25	24,26
6	Sukapada	1,03	19,99
Kecamatan Cibeunying Kidul Cibeunying Kidul Subdistrict		5,19	100,00

Catatan/Note: ...

Sumber/Source: Kantor Kecamatan Cibeunying Kidul / Cibeunying Kidul Subdistrict Office

Tabel 1.1.2
Table

Tinggi Wilayah di Atas Permukaan Laut (DPL) Menurut Kelurahan di Kecamatan Cibeunying Kidul, 2022
Altitude Above Sea Level (DPL) by Village in Cibeunying Kidul SubDistrict, 2022

No	Kelurahan Village	Tinggi Wilayah (mdpl) Altitude (m a.s.l)
(1)	(2)	(3)
1	Sukamaju	715
2	Cicadas	714
3	Cikutra	734
4	Padasuka	722
5	Pasirlayung	737
6	Sukapada	731

Catatan/Note: ...

Sumber/Source: Kantor Kecamatan Cibeunying Kidul / Cibeunying Kidul Subdistrict Office

Tabel
Table 1.1.3

Jarak Antar Kelurahan, ke Kecamatan Cibeunying Kidul dan Ke Pemerintahan Kota Bandung (km), 2022
Distance between Vilages, To Cibeunying Kidul Subdistricts and the City Government of Bandung (km), 2022

No	Dari Village	Sukamaju	Cicadas	Cikutra	Padasuka
(1)	(2)	(3)	(4)	(5)	(6)
1	Sukamaju	-	0,54	1,12	2,4
2	Cicadas	0,54	-	1,02	1,91
3	Cikutra	1,12	1,02	-	1,85
4	Padasuka	2,4	1,91	1,85	-
5	Pasirlayang	3,15	2,71	2,28	1,09
6	Sukapada	1,78	1,43	0,86	1,09
7	Kecamatan Cibeunying Kidul	1,06	0,94	0,08	1,81
8	Pemkot Bandung	2,53	3,06	3,31	4,93

Lanjutan Tabel/*Continued Table* 1.1.3

No	Dari Village	Pasirlayang	Sukapada	Kecamatan Cibeunying Kidul	Pemkot Bandung
(1)	(2)	(7)	(8)	(9)	(10)
1	Sukamaju	3,15	1,78	1,06	2,53
2	Cicadas	2,71	1,43	0,94	3,06
3	Cikutra	2,28	0,86	0,08	3,31
4	Padasuka	1,09	1,09	1,81	4,93
5	Pasirlayang	-	1,42	2,28	5,56
6	Sukapada	1,42	-	0,86	4,15
7	Kecamatan Cibeunying Kidul	3,1	1,2	-	3,3
8	Pemkot Bandung	5,56	4,15	3,3	-

Catatan/Note:

Sumber/Source: Kantor Kecamatan Cibeunying Kidul / *Cibeunying Kidul Subdistrict Office*

Tabel
Table 1.1.4

Jarak Kecamatan Cibeunying Kidul Ke Kecamatan Lain dan ke Pemerintahan Kota Bandung, 2022
Distance from Cibeunying Kidul Subdistrict to Other Subdistricts and to the City Government of Bandung, 2022

No	Ke Kecamatan : To Subdistrict :	Dari Kecamatan Cibeunying Kidul (Km) From Cibeunying Kidul Subdistrict (Km)
(1)	(2)	(3)
1	Bandung Kulon	10
2	Babakan Ciparay	9,8
3	Bojongloa Kaler	8,5
4	Bojongloa Kidul	8,5
5	Astanaanyar	7,4
6	Regol	8,2
7	Lengkong	5,6
8	Bandung Kidul	10
9	Buah Batu	11
10	Rancasari	12
11	Gedebage	13
12	Cibiru	12
13	Panyileukan	11
14	Ujung Berung	7,8
15	Cinambo	8,7
16	Arcamanik	6,9
17	Antapani	3,3
18	Mandalajati	5,7
19	Kiaracondong	4,5
20	Batununggal	7,2

Lanjutan Tabel/*Continued Table 1.1.4*

No	Ke Kecamatan : To Subdistrict :	Dari Kecamatan Cibeunying Kidul (Km) From Cibeunying Kidul Subdistrict (Km)
(1)	(2)	(3)
21	Sumur Bandung	3,9
22	Andir	8,7
23	Cicendo	5,7
24	Bandung Wetan	3,8
25	Cibeunying Kidul	0
26	Cibeunying Kaler	2,6
27	Coblong	5
28	Sukajadi	7,8
29	Sukasari	10
30	Cidadap	8,8
31	Pemkot Bandung	4,9

Catatan/Note: ...

Sumber/Source: Kantor Kecamatan Cibeunying Kidul / *Cibeunying Kidul Subdistrict Office*

1.2 KEADAAN IKLIM CLIMATE CONDITION

Tabel 1.2.1 Pengamatan Unsur Iklim Menurut Bulan di Kecamatan Cibeunying Kidul, 2022
Table *Observation of Climate Elements by Month at Cibeunying Kidul, 2022*

Bulan Month	Suhu/Temperature (°C)			Kelembaban/Humidity (%)		
	Minimum	Rata-rata Average	Maksimum Maximum	Minimum	Rata-rata Average	Maksimum Maximum
(1)	(2)	(3)	(4)	(5)	(6)	(7)
Januari/January	19,50	26,40	31,60	42	66,6	93
Februari/February	19,80	25,00	31,00	44	72,5	95
Maret/March	18,80	26,00	31,40	38	70,2	96
April/April	18,40	25,30	31,40	49	75,3	97
Mei/May	19,00	25,70	31,60	44	73,8	96
Juni/June	17,60	24,50	30,20	44	75,8	95
Juli/July	16,80	25,10	30,60	45	70,5	95
Agustus/August	17,60	25,60	31,00	47	68,8	95
September/September	18,50	25,60	32,20	36	70,3	100
Oktober/October	18,40	25,00	30,60	43	74,9	98
November/November	18,70	25,00	31,00	46	75,8	96
Desember/December	19,40	24,90	31,40	49	75,1	96

Lanjutan Tabel/*Continued Table* 1.2.1

Bulan <i>Month</i>	Kecepatan Angin (m/det) <i>Wind Velocity (m/sec)</i>			Tekanan Udara/ <i>Atmospheric Pressure</i> (mb)		
	Minimum	Rata-rata <i>Average</i>	Maksimum <i>Maximum</i>	Minimum	Rata-rata <i>Average</i>	Maksimum <i>Maximum</i>
(1)	(8)	(9)	(10)	(11)	(12)	(13)
Januari/ <i>January</i>	0	3,50	13	919,00	919,00	1016,00
Februari/ <i>February</i>	0	2,70	15	917,90	917,90	926,70
Maret/ <i>March</i>	0	2,70	13	917,70	917,70	926,50
April/ <i>April</i>	0	1,60	10	918,50	918,50	1014,60
Mei/ <i>May</i>	0	2,30	10	919,10	919,10	926,20
Juni/ <i>June</i>	0	1,80	10	919,60	919,60	1012,90
Juli/ <i>July</i>	0	2,20	11	919,40	919,40	926,90
Agustus/ <i>August</i>	0	2,30	10	919,70	919,70	926,10
September/ <i>September</i>	0	2,20	9	918,70	918,70	927,90
Oktober/ <i>October</i>	0	1,90	16	919,10	919,10	926,80
November/ <i>November</i>	0	2,20	9	918,40	918,40	951,80
Desember/ <i>December</i>	0	2,30	11	917,30	917,30	929,80

Lanjutan Tabel/*Continued Table 1.2.1*

Bulan Month	Jumlah Curah Hujan Number of Precipitation (mm)	Jumlah Hari Hujan (hari) Number of Rainy Days (day)	Penyinaran Matahari Duration of Sunshine (%)
(1)	(14)	(15)	(16)
Januari/ <i>January</i>	60	20	6
Februari/ <i>February</i>	117	21	3
Maret/ <i>March</i>	239	25	5
April/ <i>April</i>	336	28	5
Mei/ <i>May</i>	147	25	5
Juni/ <i>June</i>	151	20	5
Juli/ <i>July</i>	99	23	6
Agustus/ <i>August</i>	30	26	6
September/ <i>September</i>	182	26	5
Oktober/ <i>October</i>	367	30	3
November/ <i>November</i>	307	28	4
Desember/ <i>December</i>	278	29	4

Catatan/*Note:*

Sumber/*Source:* Badan Meteorologi Klimatologi dan Geofisika Stasiun Bandung/
Meteorology, Climatology and Geophysics Agency for Bandung Station



BAB
Chapter

02

PEMERINTAHAN
GOVERNMENT

Kecamatan
Subdistrict

CIBEUNYING KIDUL

Terdiri dari
Consist of

87

RW

Kelurahan
village

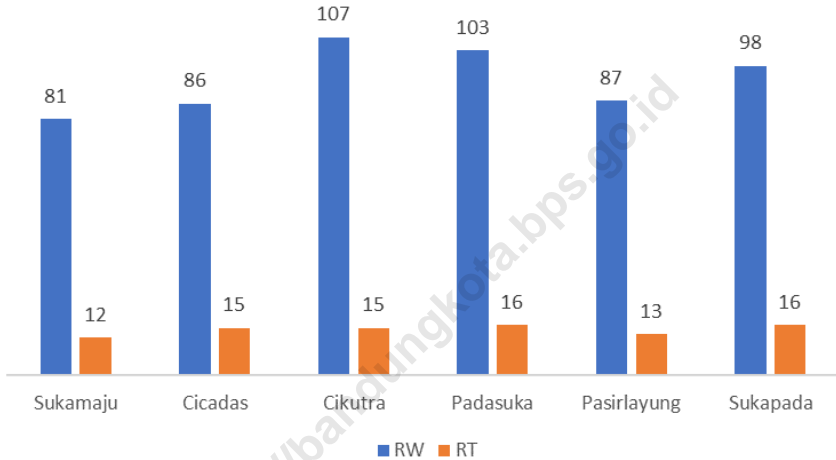
562

RT
neighborhood



Gambar 2.1
Figures

**Jumlah Rukun Warga (RW) dan Rukun Tetangga (RT)
Menurut Kelurahan di Kecamatan Coblong, 2022**
*Number of Hamlet and Neighbourhood by Village in
Coblong Subdistrict, 2022*

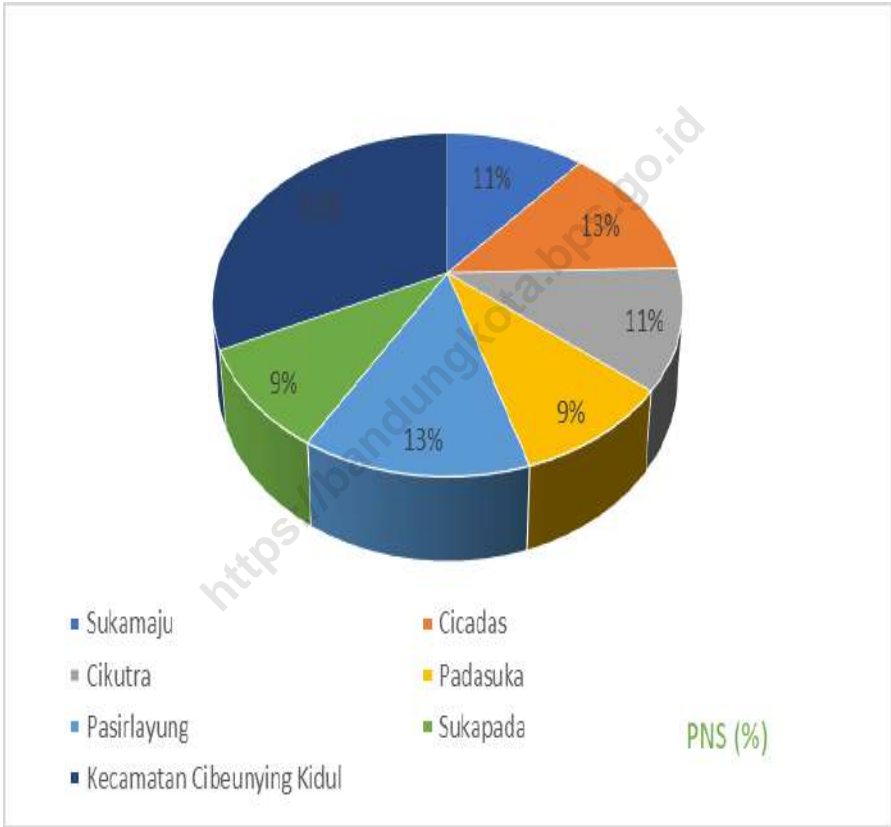


Catatan/Note: ...

Sumber/Source: Kantor Kecamatan Cibeunying Kidul/Cibeunying Kidul Subdistrict Office

Gambar 2.2
Figures

Persentase Pegawai Negeri Sipil Menurut Pemerintah Daerah di Kecamatan Cibeunying Kidul, 2022
Percentage of Civil Servants by Local Government in Cibeunying Kidul Subdistrict, 2022



Catatan/Note: ...

Sumber/Source: Kantor Kecamatan Cibeunying Kidul/Cibeunying Kidul Subdistrict Office

2.1 WILAYAH ADMINISTRATIF ADMINISTRATIVE AREA

Tabel 2.1.1 Jumlah Rukun Warga (RW) dan Rukun Tetangga (RT) di Kecamatan Cibeunying Kidul, 2018-2022
Table *Number of Hamlet and Neighbourhood in Cibeunying Kidul Subdistrict, 2018-2022*

Tahun Village	Banyaknya RT dan RW <i>Lots of Neighbourhood and Hamlet</i>	
	RT <i>Neighbourhood</i>	RW <i>Hamlet</i>
(1)	(2)	(3)
2018	562	87
2019	562	87
2020	562	87
2021	562	87
2022	562	87

Catatan/Note: ...

Sumber/Source: Kantor Kecamatan Cibeunying Kidul/Cibeunying Kidul Subdistrict Office

Tabel 2.1.2 Jumlah Rukun Warga (RW) dan Rukun Tetangga (RT) Menurut Kelurahan di Kecamatan Cibeunying Kidul, 2022
Table *Number of Hamlet and Neighbourhood by Village in Cibeunying Kidul Subdistrict, 2022*

	Kelurahan Village	RT Neighbourhood	RW Hamlet
	(1)	(2)	(3)
1	Sukamaju	81	12
2	Cicadas	86	15
3	Cikutra	107	15
4	Padasuka	103	16
5	Pasirlayang	87	13
6	Sukapada	98	16
	Kecamatan Cibeunying Kidul Cibeunying Kidul Subdistrict	562	87

Catatan/Note: ...

Sumber/Source: Kantor Kecamatan Cibeunying Kidul/Cibeunying Kidul Subdistrict Office

2.2 PEMERINTAHAN GOVERNMENT

Tabel 2.2.1 Jumlah Pegawai Negeri Sipil Menurut Pemerintah Daerah dan Jenis Kelamin di Kecamatan Cibeunying Kidul, 2022
Table 2.2.1 *Number of Civil Servants by Local Government and Sex in Cibeunying Kidul SubDistrict, 2022*

	Kelurahan <i>Village</i>	Jenis Kelamin <i>Gender</i>		Jumlah <i>Total</i>
		Laki-laki <i>Male</i>	Perempuan <i>Female</i>	
	(1)	(2)	(3)	(4)
1	Sukamaju	4	2	6
2	Cicadas	6	1	7
3	Cikutra	2	4	6
4	Padasuka	3	2	5
5	Pasirlayung	3	4	7
6	Sukapada	4	1	5
7	Kecamatan Cibeunying Kidul	11	5	17
	Jumlah/Total	33	19	52

Catatan/Note: ...

Sumber/Source: Kantor Kecamatan Cibeunying Kidul/Cibeunying Kidul Subdistrict Office

Tabel
Table 2.2.2

Jumlah Pegawai Negeri Sipil Menurut Tingkat Pendidikan Tertinggi yang di Tamatkan dan Jenis Kelamin di Kecamatan Cibeunying Kidul, 2022
Number of Civil Servants by Highest Education Level and Gender in Cibeunying Kidul Subdistrict, 2022

Pendidikan Terakhir <i>Last Education</i>	Jenis Kelamin <i>Sex</i>		Jumlah <i>Total</i>
	Laki-laki <i>Male</i>	Perempuan <i>Female</i>	
(1)	(2)	(3)	(4)
Sampai dengan SD <i>Up to Primary School</i>	-	-	-
SLTP/Sederajat <i>General Vocational Junior High School</i>	5	1	6
SMA/Sederajat <i>General/Vocational Senior High School</i>	-	-	-
Diploma I, II <i>Diploma I,II</i>	-	-	-
Diploma III/Sarjana Muda <i>Diploma III/Bachelor</i>	-	-	-
Tingkat Sarjana/Doktor <i>University Graduates/Ph.D</i>	28	18	46
Jumlah/Total	33	19	52

Catatan/Note: ...

Sumber/Source: Kantor Kecamatan Cibeunying Kidul/Cibeunying Kidul Subdistrict Office

Tabel
Table 2.2.3

**Jumlah Pegawai Negeri Sipil Menurut Golongan
Kepangkatan dan Jenis Kelamin di Kecamatan Cibeunying
Kidul, 2022**

*Number of Civil Servants by Hierarchy and Sex in the
Subdistrict of Cibeunying Kidul, 2022*

Golongan Kepangkatan <i>Hierarchy</i>	Jenis Kelamin <i>Sex</i>		Jumlah <i>Total</i>
	Laki-laki <i>Male</i>	Perempuan <i>Female</i>	
(1)	(2)	(3)	(4)
I/A (Juru Muda/ <i>Junior Clerk</i>)	-	-	-
I/B (Juru Muda Tingkat I/ <i>First Class Junior Clerk</i>)	-	-	-
I/C (Juru/ <i>Clerk</i>)	-	-	-
I/D (Juru Tingkat I/ <i>First Class Clerk</i>)	-	-	-
Golongan I/<i>Range I</i>	-	-	-
II/A (Pengatur Muda/ <i>Junior Supervisor</i>)	-	-	-
II/B (Pengatur Muda Tingkat I/ <i>First Class Junior Supervisor</i>)	-	-	-
II/C (Pengatur/ <i>Supervisor</i>)	-	-	-
II/D (Pengatur Tingkat I/ <i>First Class Supervisor</i>)	2	-	2
Golongan II/<i>Range II</i>	2	-	2
III/A (Penata Muda/ <i>Junior Superintendent</i>)	3	3	6
III/B (Penata Muda Tingkat I/ <i>First Class Junior Superintendent</i>)	8	4	12
III/C (Penata/ <i>Superintendent</i>)	8	7	15
III/D (Penata Tingkat I/ <i>First Class Superintendent</i>)	7	4	11
Golongan III/<i>Range III</i>	26	18	44

Lanjutan Tabel/*Continued Table 2.2.3*

Golongan Kepangkatan <i>Hierarchy</i>	Jenis Kelamin <i>Sex</i>		Jumlah <i>Total</i>
	Laki-laki <i>Male</i>	Perempuan <i>Female</i>	
(1)	(2)	(3)	(4)
IV/A (Pembina Muda/ <i>Junior Administrator</i>)	4	1	5
IV/B (Pembina Muda Tingkat I/ <i>First Class Junior Administrator</i>)	1	-	1
IV/C (Pembina/ <i>Administrator</i>)	-	-	-
IV/D (Pembina Tingkat I/ <i>First Class Administrator</i>)	-	-	-
Golongan IV/<i>Range IV</i>	5	1	6
Jumlah/<i>Total</i>	34	19	53

Catatan/*Note*: ...

Sumber/*Source*: Kantor Kecamatan Cibeunying Kidul/*Cibeunying Kidul Subdistrict Office*



PENDUDUK DAN KETENAGAKERJAAN POPULATION AND EMPLOYMENT

Jumlah Penduduk Kecamatan
Subdistrict Population

CIBEUNYING KIDUL

114.107 jiwa
people

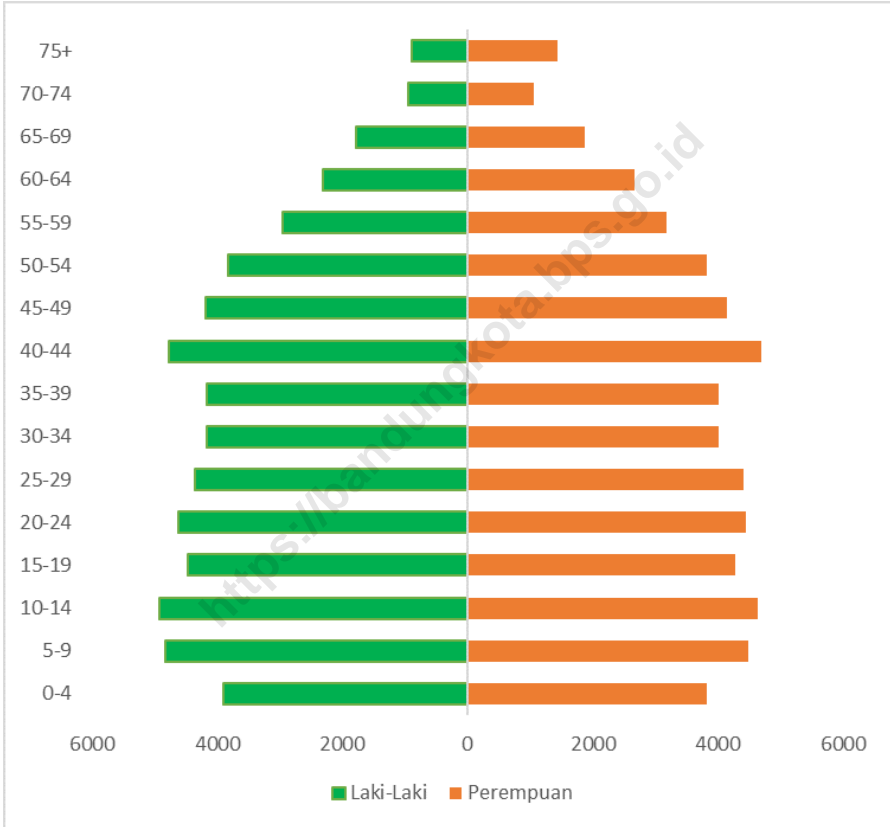
Kelurahan **Cikutra** adalah kelurahan yang memiliki penduduk terbanyak yaitu **23.110 jiwa**
Kelurahan Cikutra is the one with the largest population, namely 23.110 people



3. Penduduk dan Ketenagakerjaan/*Population and Employment*

Gambar 3.1
Figures

Piramida Penduduk Kecamatan Cibeunying Kidul Semester II, 2022
The Population Pyramid of Cibeunying Kidul Subdistrict Semester II, 2022



Catatan/Note:

Sumber/Source: Dinas Kependudukan dan Pencatatan Sipil Kota Bandung, Data Konsolidasi Bersih Kementerian Dalam Negeri Semester II Tahun 2022

Tabel 3.1
Table

Persentase Penduduk, Kepadatan penduduk dan Rasio Jenis Kelamin di Kecamatan Cibeunying Kidul Semester II, 2022
Population Percentage, Population Density and Population Sex Ratio in Cibeunying Kidul Subdistrict Semester II, 2022

Kelurahan Village	Persentase Penduduk Percentage of Population	Kepadatan Penduduk Per Km Population Density per km
(1)	(2)	(3)
Sukamaju	9,97	25 276
Cicadas	14,18	29 416
Cikutra	20,25	16 626
Padasuka	15,38	33 750
Pasirlayung	19,97	18 228
Sukapada	20,25	22 436
Kecamatan Cibeunying Kidul Cibeunying Kidul Subdistrict	100,00	21 986

Lanjutan Tabel/*Continued Table 3.1*

Kelurahan <i>Village</i>	Penduduk <i>/ Population</i>		Jumlah <i>Total</i>	Ratio Jenis Kelamin <i>Gender Ratio (%)</i>
	Laki Laki <i>Male</i>	Perempuan <i>Female</i>		
(1)	(4)	(5)	(5)	(6)
Sukamaju	5 596	5 778	11 374	96,85
Cicadas	8 177	8 002	16 179	102,19
Cikutra	11 460	11 650	23 110	98,37
Padasuka	8 751	8 799	17 550	99,45
Pasirlayang	11 400	11 385	22 785	100,13
Sukapada	11 676	11 433	23 109	102,13
Kecamatan Cibeunying Kidul Cibeunying Kidul Subdistrict	57 060	57 047	114 107	100,02

Catatan/*Note:*

Sumber/*Source:* Dinas Kependudukan dan Pencatatan Sipil Kota Bandung, Data Konsolidasi Bersih Kementerian Dalam Negeri Semester II Tahun 2022, (diolah)

**Tabel
Table 3.2**
Penduduk Kecamatan Cibeunying Kidul Menurut Tingkat Pendidikan Semester II, 2022
Population in Cibeunying Kidul Subdistrict by Education Semester II, 2022

Tingkat Pendidikan <i>Level of Education</i>	Penduduk <i>/ Population</i>		Jumlah <i>Total</i>
	Laki Laki <i>Male</i>	Perempuan <i>Female</i>	
(1)	(2)	(3)	(4)
Tidak/Belum Sekolah <i>No Schooling</i>	10 329	9 741	20 070
Belum Tamat SD <i>Not Yet Completed Primary School</i>	5 380	4 995	10 375
Tamat SD <i>Primary School</i>	4 155	6 242	10 397
SLTP <i>Junior High School</i>	7 569	8 445	16 014
SLTA <i>Senior High School</i>	20 811	18 909	39 720
Di / DII	463	677	1 140
DIII	2 050	2 298	4 348
DIV / SI <i>Bachelor</i>	5 588	5 266	10 854
S2 <i>Master</i>	624	433	1 057
S3 <i>Doctoral</i>	91	41	132
Kecamatan Cibeunying Kidul <i>Cibeunying Kidul Subdistrict</i>	1178	1151	132

Catatan/Note:

Sumber/Source: Dinas Kependudukan dan Pencatatan Sipil Kota Bandung, diakses dari data.bandung.go.id tanggal 31-08-2023 (diolah)

Tabel 3.3 Jumlah Penduduk Menurut Jenis Kelamin di Kecamatan Cibeunying Kidul, 2022
Table 3.3 Population by Gender in Cibeunying Kidul Subdistrict, 2022

Kelurahan <i>Village</i>	Semester I		Semester II	
	Laki Laki <i>Male</i>	Perempuan <i>Female</i>	Laki Laki <i>Male</i>	Perempuan <i>Female</i>
(1)	(2)	(3)	(4)	(5)
Sukamaju	5 581	5 740	5 596	5 778
Cicadas	8 143	7 985	8 177	8 002
Cikutra	11 411	11 609	11 460	11 650
Padasuka	8 743	8 763	8 751	8 799
Pasirlayung	11 359	11 289	11 400	11 385
Sukapada	11 592	11 320	11 676	11 433
Kecamatan Cibeunying Kidul Cibeunying Kidul Subdistrict	56 829	56 706	57 060	57 047

Catatan/Note:

Sumber/Source: Dinas Kependudukan dan Pencatatan Sipil Kota Bandung, diakses dari data.bandung.go.id tanggal 31-08-2023 (diolah)

Tabel 3.4
Table

Jumlah Penduduk Menurut Status Perkawinan di Kecamatan Cibeunying Kidul Semester II, 2022
Population of Cibeunying Kidul Subdistrict by Marital Status Semester II, 2022

Kelurahan <i>Village</i>	Belum Kawin <i>Not Married</i>	Kawin <i>Married</i>	Cerai Hidup <i>Live</i> <i>Divorce</i>	Cerai Mati <i>Dead Divorce</i>
(1)	(2)	(3)	(4)	(5)
Sukamaju
Cicadas
Cikutra
Padasuka
Pasirlayung
Sukapada
Kecamatan Cibeunying Kidul Cibeunying Kidul Subdistrict	52 703	53 726	2 707	4 971

Catatan/Note:

Sumber/Source: Dinas Kependudukan dan Pencatatan Sipil Kota Bandung, Data Konsolidasi Bersih Kementerian Dalam Negeri Semester II Tahun 2022

Tabel 3.5 Penduduk Kecamatan Cibeunying Kidul Menurut Kelompok Umur Semester II, 2022
Table 3.5 Population of Cibeunying Kidul Subdistrict by age group Semester II, 2022

Kelompok Umur Age Group	Jenis Kelamin Sex		Jumlah Total
	laki-laki Male	Perempuan Female	
(1)	(2)	(3)	(4)
0-4	3 900	3 834	7 734
5-9	4 830	4 485	9 315
10-14	4 915	4 646	9 561
15-19	4 463	4 277	8 740
20-24	4 614	4 448	9 062
25-29	4 365	4 408	8 773
30-34	4 160	4 025	8 185
35-39	4 166	4 027	8 193
40-44	4 764	4 698	9 462
45-49	4 188	4 152	8 340
50-54	3 817	3 833	7 650
55-59	2 949	3 177	6 126
60-64	2 317	2 666	4 983
65-69	1 779	1 875	3 654
70-74	949	1 054	2 003
75+	884	1 442	2 326
Dependency Ratio	51,58	51,12	51,35
Jumlah/Total	57 060	57 047	114 107

Catatan/Note:

Sumber/Source: Dinas Kependudukan dan Pencatatan Sipil Kota Bandung, Data Konsolidasi Bersih Kementerian Dalam Negeri Semester II Tahun 2022

Tabel
Table 3.5.a

Penduduk Kelurahan Sukamaju di Kecamatan Cibeunying Kidul Menurut Kelompok Umur Semester II, 2022
Population of Sukamaju Village in Cibeunying Kidul Subdistrict by age group Semester II, 2022

Kelompok Umur <i>Age Group</i>	Jenis Kelamin <i>Sex</i>		Jumlah <i>Total</i>
	laki-laki <i>Male</i>	Perempuan <i>Female</i>	
(1)	(2)	(3)	(4)
0-4	332	354	686
5-9	460	432	892
10-14	471	481	952
15-19	412	409	821
20-24	430	412	842
25-29	442	420	862
30-34	413	405	818
35-39	373	397	770
40-44	453	434	887
45-49	401	408	809
50-54	400	427	827
55-59	329	382	711
60-64	278	284	562
65-69	195	232	427
70-74	111	122	233
75+	96	179	275
Dependency Ratio	42,36	45,25	43,81
Jumlah/Total	5 596	5 778	11 374

Catatan/Note:

Sumber/Source: Dinas Kependudukan dan Pencatatan Sipil Kota Bandung, Data Konsolidasi Bersih Kementerian Dalam Negeri Semester II Tahun 2022

Tabel
Table 3.5.b

Penduduk Kelurahan Cicadas di Kecamatan Cibeunying Kidul Menurut Kelompok Umur Semester II, 2022
Population of Cicadas Village in Cibeunying Kidul Subdistrict by age group Semester II, 2022

Kelompok Umur <i>Age Group</i>	Jenis Kelamin <i>Sex</i>		Jumlah <i>Total</i>
	laki-laki <i>Male</i>	Perempuan <i>Female</i>	
(1)	(2)	(3)	(4)
0-4	522	570	1 092
5-9	711	639	1 350
10-14	746	628	1 374
15-19	669	613	1 282
20-24	729	666	1 395
25-29	581	609	1 190
30-34	535	559	1 094
35-39	609	555	1 164
40-44	652	692	1 344
45-49	650	622	1 272
50-54	602	540	1 142
55-59	446	412	858
60-64	307	323	630
65-69	190	225	415
70-74	121	120	241
75+	107	229	336
Dependency Ratio	41,47	43,12	42,28
Jumlah/Total	8 177	8 002	16 179

Catatan/Note:

Sumber/Source: Dinas Kependudukan dan Pencatatan Sipil Kota Bandung, Data Konsolidasi Bersih Kementerian Dalam Negeri Semester II Tahun 2022

Tabel
Table 3.5.c

Penduduk Kelurahan Cikutra di Kecamatan Cibeunying Kidul Menurut Kelompok Umur Semester II, 2022
Population of Cikutra Village in Cibeunying Kidul Subdistrict by age group Semester II, 2022

Kelompok Umur <i>Age Group</i>	Jenis Kelamin <i>Sex</i>		Jumlah <i>Total</i>
	laki-laki <i>Male</i>	Perempuan <i>Female</i>	
(1)	(2)	(3)	(4)
0-4	746	722	1 468
5-9	918	913	1 831
10-14	1 008	972	1 980
15-19	926	900	1 826
20-24	896	884	1 780
25-29	870	852	1 722
30-34	782	758	1 540
35-39	836	776	1 612
40-44	949	949	1 898
45-49	862	919	1 781
50-54	838	787	1 625
55-59	584	625	1 209
60-64	445	546	991
65-69	374	370	744
70-74	187	281	468
75+	239	396	635
Dependency Ratio	43,47	45,70	44,58
Jumlah/Total	11 460	11 650	23 110

Catatan/Note:

Sumber/Source: Dinas Kependudukan dan Pencatatan Sipil Kota Bandung, Data Konsolidasi Bersih Kementerian Dalam Negeri Semester II Tahun 2022

Tabel
Table 3.5.d

Penduduk Kelurahan Padasuka di Kecamatan Cibeunying Kidul Menurut Kelompok Umur Semester II, 2022
Population of Padasuka Village in Cibeunying Kidul Subdistrict by age group Semester II, 2022

Kelompok Umur <i>Age Group</i>	Jenis Kelamin <i>Sex</i>		Jumlah <i>Total</i>
	laki-laki <i>Male</i>	Perempuan <i>Female</i>	
(1)	(2)	(3)	(4)
0-4	621	574	1 195
5-9	744	654	1 398
10-14	734	705	1 439
15-19	691	678	1 369
20-24	701	718	1 419
25-29	659	710	1 369
30-34	634	610	1 244
35-39	626	625	1 251
40-44	756	730	1 486
45-49	645	636	1 281
50-54	593	603	1 196
55-59	447	488	935
60-64	370	403	773
65-69	283	284	567
70-74	124	161	285
75+	123	220	343
Dependency Ratio	42,94	41,90	42,42
Jumlah/Total	8 751	8 799	17 550

Catatan/Note:

Sumber/Source: Dinas Kependudukan dan Pencatatan Sipil Kota Bandung, Data Konsolidasi Bersih Kementerian Dalam Negeri Semester II Tahun 2022

Tabel
Table 3.5.e

**Penduduk Kelurahan Pasirlayung di Kecamatan
Cibeunying Kidul Menurut Kelompok Umur Semester II,
2022**
*Population of Pasirlayung Village in Cibeunying Kidul
Subdistrict by age group Semester II, 2022*

Kelompok Umur <i>Age Group</i>	Jenis Kelamin <i>Sex</i>		Jumlah <i>Total</i>
	laki-laki <i>Male</i>	Perempuan <i>Female</i>	
(1)	(2)	(3)	(4)
0-4	804	782	1 586
5-9	1 013	931	1 944
10-14	998	915	1 913
15-19	871	807	1 678
20-24	882	839	1 721
25-29	862	882	1 744
30-34	895	849	1 744
35-39	825	846	1 671
40-44	1 021	984	2 005
45-49	804	777	1 581
50-54	684	718	1 402
55-59	564	640	1 204
60-64	412	561	973
65-69	371	422	793
70-74	220	201	421
75+	174	231	405
Dependency Ratio	45,78	44,06	44,92
Jumlah/Total	11 400	11 385	22 785

Catatan/Note:

Sumber/Source: Dinas Kependudukan dan Pencatatan Sipil Kota Bandung, Data Konsolidasi Bersih Kementerian Dalam Negeri Semester II Tahun 2022

Tabel
Table 3.5.f

Penduduk Kelurahan Sukapada di Kecamatan Cibeunying Kidul Menurut Kelompok Umur Semester II, 2022
Population of Sukapada Village Cibeunying Kidul Subdistrict by age group Semester II, 2022

Kelompok Umur Age Group	Jenis Kelamin Sex		Jumlah Total
	Laki-laki Male	Perempuan Female	
(1)	(2)	(3)	(4)
0-4	875	832	1 707
5-9	984	916	1 900
10-14	958	945	1 903
15-19	894	870	1 764
20-24	976	929	1 905
25-29	951	935	1 886
30-34	901	844	1 745
35-39	897	828	1 725
40-44	933	909	1 842
45-49	826	790	1 616
50-54	700	758	1 458
55-59	579	630	1 209
60-64	505	549	1 054
65-69	366	342	708
70-74	186	169	355
75+	145	187	332
Dependency Ratio	43,05	42,17	42,61
Jumlah/Total	11 676	11 433	23 109

Catatan/Note:

Sumber/Source: Dinas Kependudukan dan Pencatatan Sipil Kota Bandung, Data Konsolidasi Bersih Kementerian Dalam Negeri Semester II Tahun 2022

Tabel 3.6
Table

Penduduk Kecamatan Cibeunying Kidul Menurut Usia Sekolah Semester II, 2022
Population of Cibeunying Kidul Subdistrict by School Age Semester II, 2022

Kelompok Umur <i>Age Group</i>	Laki-laki <i>Male</i>	Perempuan <i>Female</i>	Jumlah <i>Total</i>
(1)	(2)	(3)	(4)
0-3
4-6
Usia SD	11 345
Usia SLTP	5 677
Usia SLTA	5 012
Usia PT	10 948
Jumlah Total	22 785

Catatan/Note:

Sumber/Source: Dinas Kependudukan dan Pencatatan Sipil Kota Bandung, Data Konsolidasi Bersih Kementerian Dalam Negeri Semester II Tahun 2022

Tabel 3.6.a Penduduk Kelurahan Sukamaju di Kecamatan Cibeunying Kidul Menurut Usia Sekolah Semester II, 2022
Table *Population of Sukamaju Village in Cibeunying Kidul Subdistrict by School Age Semester II, 2022*

Kelompok Umur <i>Age Group</i>	Laki-laki <i>Male</i>	Perempuan <i>Female</i>	Jumlah <i>Total</i>
(1)	(2)	(3)	(4)
0-3
4-6
Usia SD	1 095
Usia SLTP	576
Usia SLTA	470
Usia PT	1 026
Jumlah Total	3 167

Catatan/Note:

Sumber/Source: Dinas Kependudukan dan Pencatatan Sipil Kota Bandung, Data Konsolidasi Bersih Kementerian Dalam Negeri Semester II Tahun 2022

**Tabel
Table 3.6.b**

Penduduk Kelurahan Cicadas di Kecamatan Cibeunying Kidul Menurut Usia Sekolah Semester II, 2022
Population of Cicadas Village in Cibeunying Kidul Subdistrict by School Age Semester II, 2022

Kelompok Umur Age Group	Laki-laki Male	Perempuan Female	Jumlah Total
(1)	(2)	(3)	(4)
0-3
4-6
Usia SD	1 632
Usia SLTP	837
Usia SLTA	743
Usia PT	1 660
Jumlah Total	4 872

Catatan/Note:

Sumber/Source: Dinas Kependudukan dan Pencatatan Sipil Kota Bandung, Data Konsolidasi Bersih Kementerian Dalam Negeri Semester II Tahun 2022

Tabel
Table 3.6.c

Penduduk Kelurahan Cikutra di Kecamatan Cibeunying Kidul Menurut Usia Sekolah Semester II, 2022
Population of Cikutra Village in Cibeunying Kidul Subdistrict by School Age Semester II, 2022

Kelompok Umur Age Group	Laki-laki Male	Perempuan Female	Jumlah Total
(1)	(2)	(3)	(4)
0-3
4-6
Usia SD	2 271
Usia SLTP	1 178
Usia SLTA	1 053
Usia PT	2 173
Jumlah Total	6 675

Catatan/Note:

Sumber/Source: Dinas Kependudukan dan Pencatatan Sipil Kota Bandung, Data Konsolidasi Bersih Kementerian Dalam Negeri Semester II Tahun 2022

**Tabel
Table** 3.6.d

Penduduk Kelurahan Padasuka di Kecamatan Cibeunying Kidul Menurut Usia Sekolah Semester II, 2022
Population of Village in Padasuka Subdistrict by School Age Semester II, 2022

Kelompok Umur Age Group	Laki-laki Male	Perempuan Female	Jumlah Total
(1)	(2)	(3)	(4)
0-3
4-6
Usia SD	1 698
Usia SLTP	869
Usia SLTA	813
Usia PT	1 694
Jumlah Total	5 074

Catatan/Note:

Sumber/Source: Dinas Kependudukan dan Pencatatan Sipil Kota Bandung, Data Konsolidasi Bersih Kementerian Dalam Negeri Semester II Tahun 2022

Tabel
Table 3.6.e

Penduduk Kelurahan Pasirlayang di Kecamatan Cibeunying Kidul Menurut Usia Sekolah Semester II, 2022
Population of Pasirlayang Village in Cibeunying Kidul Subdistrict by School Age Semester II, 2022

Kelompok Umur Age Group	Laki-laki Male	Perempuan Female	Jumlah Total
(1)	(2)	(3)	(4)
0-3
4-6
Usia SD	2 332
Usia SLTP	1 084
Usia SLTA	924
Usia PT	2 119
Jumlah Total	6 459

Catatan/Note:

Sumber/Source: Dinas Kependudukan dan Pencatatan Sipil Kota Bandung, Data Konsolidasi Bersih Kementerian Dalam Negeri Semester II Tahun 2022

Tabel 3.6.f
Table

Penduduk Kelurahan Sukapada di Kecamatan Cibeunying Kidul Menurut Usia Sekolah Semester II, 2022
Population of Sukapada Village in Cibeunying Kidul Subdistrict by School Age Semster II, 2022

Kelompok Umur <i>Age Group</i>	Laki-laki <i>Male</i>	Perempuan <i>Female</i>	Jumlah <i>Total</i>
(1)	(2)	(3)	(4)
0-3
4-6
Usia SD	2 317
Usia SLTP	1 133
Usia SLTA	1 009
Usia PT	2 276
Jumlah <i>Total</i>	6 735

Catatan/Note:

Sumber/Source: Dinas Kependudukan dan Pencatatan Sipil Kota Bandung, Data Konsolidasi Bersih Kementerian Dalam Negeri Semester II Tahun 2022

Tabel
Table 3.7**Angka Ketergantungan Menurut Kelurahan di Kecamatan
Cibeunying Kidul Semester II, 2022**
**Dependency Rate by Village in Cibeunying Kidul Subdistrict
Semester II, 2022**

Kelurahan Village	Angka Ketergantungan Dependency Number
(1)	(2)
Sukamaju	43,81
Cicadas	42,28
Cikutra	44,58
Padasuka	42,42
Pasirlayang	44,92
Sukapada	42,61
Kecamatan Cibeunying Kidul Cibeunying Kidul Subdistrict	43,51

Catatan/Note:

Sumber/Source: Dinas Kependudukan dan Pencatatan Sipil Kota Bandung, Data Konsolidasi Bersih Kementerian Dalam Negeri Semester II Tahun 2022

Tabel 3.8
Table

Jumlah Kelahiran dan Kematian Menurut Jenis Kelamin dan Kelurahan di Kecamatan Cibeunying Kidul, 2022
Population of Births and Deaths by Gender and Village in Cibeunying Kidul Subdistrict, 2022

Kelurahan <i>Village</i>	Kelahiran (Orang) <i>/ Birth (People)</i>		Jumlah <i>Total</i>
	Laki Laki <i>Male</i>	Perempuan <i>Female</i>	
(1)	(2)	(3)	(4)
Sukamaju	32	24	56
Cicadas	92	107	199
Cikutra	0	0	0
Padasuka	29	31	60
Pasirlayung	78	68	146
Sukapada	185	186	371
Kecamatan Cibeunying Kidul Cibeunying Kidul Subdistrict	416	416	832

Lanjutan Tabel/*Continued Table 3.8*

Kelurahan <i>Village</i>	Kematian(Orang) <i>/ Death (People)</i>		Jumlah <i>Total</i>
	Laki Laki <i>Male</i>	Perempuan <i>Female</i>	
(1)	(2)	(3)	(4)
Sukamaju	72	45	117
Cicadas	71	60	131
Cikutra	122	93	215
Padasuka	40	45	85
Pasirlayung	64	35	99
Sukapada	83	64	147
Kecamatan Cibeunying Kidul <i>Cibeunying Kidul Subdistrict</i>	452	342	794

Catatan/*Note:*Sumber/*Source:* Kantor Kecamatan Cibeunying Kidul/*Cibeunying Kidul Subdistrict Office*

Tabel 3.9
Table 3.9

Jumlah Penduduk Datang dan Pindah Menurut Jenis Kelamin dan Kelurahan di Kecamatan Cibeunying Kidul, 2022

Population of Coming and Moving by Gender and Village in Cibeunying Kidul Subdistrict, 2022

Kelurahan <i>Village</i>	Datang (Orang) <i>/ Coming in (People)</i>		Jumlah <i>Total</i>
	Laki Laki <i>Male</i>	Perempuan <i>Female</i>	
(1)	(2)	(3)	(4)
Sukamaju	50	51	101
Cicadas	46	31	77
Cikutra	135	116	251
Padasuka	98	98	196
Pasirlayung	68	65	133
Sukapada	102	106	208
Kecamatan Cibeunying Kidul Cibeunying Kidul Subdistrict	499	467	966

Lanjutan Tabel/*Continued Table 3.9*

Kelurahan <i>Village</i>	Pindah (Orang) <i>/ Moving (People)</i>		Jumlah <i>Total</i>
	Laki Laki <i>Male</i>	Perempuan <i>Female</i>	
(1)	(2)	(3)	(4)
Sukamaju	123	109	232
Cicadas	134	117	251
Cikutra	102	75	177
Padasuka	187	167	354
Pasirlayung	106	101	207
Sukapada	196	163	359
Kecamatan Cibeunying Kidul <i>Cibeunying Kidul Subdistrict</i>	848	732	1 580

Catatan/*Note:*Sumber/*Source:* Kantor Kecamatan Cibeunying Kidul/*Cibeunying Kidul Subdistrict Office*

Tabel 3.10
Table

Jumlah Penduduk Menurut Jenis Mata Pencaharian di Kecamatan Cibeunying Kidul, 2022
Total Population by Type of Livelihood in Cibeunying Kidul Subdistrict, 2022

Kelurahan <i>Village</i>	Jenis Mata Pencaharian <i>Type of Livelihood</i>		
	Aparatur Pejabat Negara <i>Sivil Servant</i>	TNI/POLRI <i>Army/Police</i>	Pegawai Swasta <i>Private Employees</i>
(1)	(2)	(3)	(4)
Sukamaju	215	17	2 258
Cicadas	332	665	2 635
Cikutra	352	42	4 344
Padasuka	262	32	2 488
Pasirlayung	458	32	4 343
Sukapada	429	55	4 293
Kecamatan Cibeunying Kidul <i>Cibeunying Kidul Subdistrict</i>	2 048	843	20 361

Lanjutan Tabel/Continued Table 3.10

Kelurahan <i>Village</i>	Jenis Mata Pencaharian <i>Type of Livelihood</i>		
	Karyawan BUMN/BUMD <i>BUMN/BUMD Employees</i>	Wiraswasta <i>Entrepreneur</i>	Pelajar/Mahasiswa <i>Student</i>
(1)	(5)	(6)	(7)
Sukamaju	103	789	2 458
Cicadas	77	1 102	3 548
Cikutra	136	1 300	4 827
Padasuka	92	863	3 679
Pasirlayung	228	1 574	4 553
Sukapada	156	1 234	4 904
Kecamatan Cibeuying Kidul Cibeuying Kidul Subdistrict	792	6 862	23 969

Lanjutan Tabel/*Continued Table* 3.10

Kelurahan <i>Village</i>	Jenis Mata Pencarian <i>Type of Livelihood</i>			
	Tenaga Medis <i>Medical Worker</i>	Pensiunan <i>Retired</i>	Pengajar <i>Teacher</i>	Lainnya <i>Others</i>
(1)	(8)	(9)	(10)	(11)
Sukamaju	23	216	103	5 192
Cicadas	61	184	145	7 430
Cikutra	46	407	174	11 482
Padasuka	40	188	150	9 756
Pasirlayang	73	393	247	10 884
Sukapada	59	329	239	11 411
Kecamatan Cibeunying Kidul <i>Cibeunying Kidul Subdistrict</i>	302	1 717	1 058	56 155

Catatan/*Note*:

Sumber/*Source* : Dinas Kependudukan dan Pencatatan Sipil Kota Bandung, Data Konsolidasi Bersih Kementerian Dalam Negeri Semester II Tahun 2022 (diolah)

BAB
Chapter
04

**SOSIAL DAN
KESEJAHTERAAN
RAKYAT**
SOCIAL AND WELFARE

Sarana Peribadatan di Kecamatan

Religious Facilities in Subdistrict

CIBEUNYING KIDUL

Mushala

24



Masjid

137



Gereja
Protestan

3

Pura

0



Gereja
Katholik

0



Klenteng

0



Vihara

0

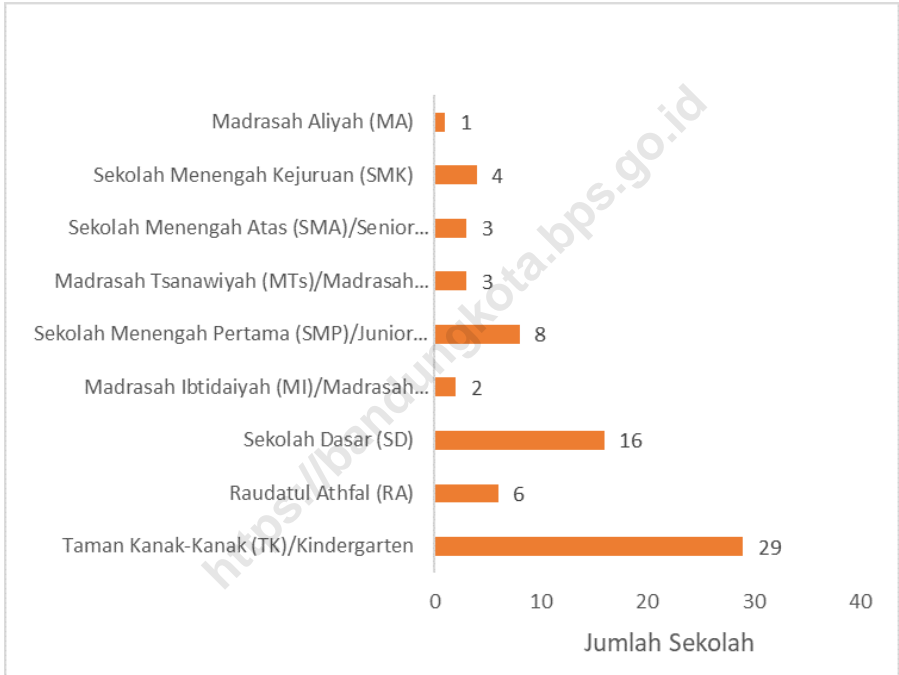
Kapel

0



Gambar 4.1
Figures

Jumlah Sekolah Menurut Tingkat Pendidikan di Kecamatan Cibeunying Kidul, 2021/2022 dan 2022/2023
Number of Schools by Educational Level in Cibeunying Kidul Subdistrict, 2021/2022 and 2022/2023



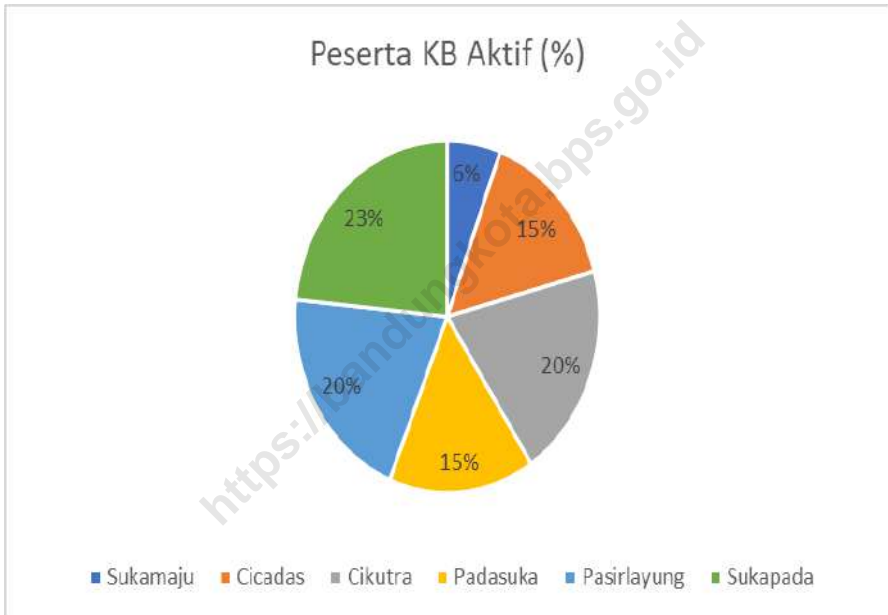
Catatan/Note: 3 Semua Raudatul Athfal (RA) berstatus swasta/All Raudatul Athfal (RA) are Private

Sumber/Source: 1 Kementerian Pendidikan dan Kebudayaan, data semester ganjil/Ministry of Education and Culture, odd semester report data

2 Kementerian Agama, Emis, Data Semester Ganjil/Ministry of Religious Affairs, EMIS, odd semester report data

Gambar 4.2
Figures

Persentase Peserta KB Aktif Menurut Kelurahan di Kecamatan Cibeunying Kidul, 2022
Percentage of Active Family Planning Participants by Village in Cibeunying Kidul Subdistrict, 2022



Catatan/Note: ¹

Sumber/Source: Dinas Pengendalian Penduduk dan Keluarga Berencana Kota Bandung/ *The Population Control and Family Planning Office of Bandung Municipality*

4.1 PENDIDIKAN EDUCATION

Tabel 4.1.1 Banyaknya Kelurahan yang Memiliki Fasilitas Sekolah Menurut Tingkat Pendidikan di Kecamatan Cibeunying Kidul, 2021
Number of Villages Having Educational Facilities by Educational Level in Cibeunying Kidul Subdistrict, 2021

Tingkat Pendidikan <i>Educational Level</i>	2021
(1)	(2)
Sekolah Dasar (SD) <i>Primary School</i>	6
Madrasah Ibtidaiyah (MI) <i>Madrasah Ibtidaiyah</i>	...
Sekolah Menengah Pertama (SMP) <i>Junior High School</i>	6
Madrasah Tsanawiyah (MTs) <i>Madrasah Tsanawiyah (MTs)</i>	...
Sekolah Menengah Atas (SMA) <i>Senior High School</i>	3
Sekolah Menengah Kejuruan (SMK) <i>Vocational High School</i>	2
Madrasah Aliyah (MA) <i>Madrasah Aliyah</i>	...
Akademi/Perguruan Tinggi <i>Academy/University</i>	1

Catatan/Note:

Sumber/Source: BPS, Pendataan Potensi Desa (Podes) 2021/BPS-Statistics Indonesia, *Village Potential Data Collecting 021*

Tabel 4.1.2
Table

**Jumlah Sekolah Menurut Tingkat Pendidikan di Kecamatan
Cibeunying Kidul, 2021/2022 dan 2022/2023**
**Number of Schools by Educational Level in Cibeunying Kidul
Subdistrict, 2021/2022 and 2022/2023**

Tingkat Pendidikan Educational Level	Negeri/Public		Swasta/Private		Jumlah/Total	
	2021/2022	2022/2023	2021/2022	2022/2023	2021/2022	2022/2023
(1)	(2)	(3)	(4)	(5)	(6)	(7)
Taman Kanak-Kanak (TK) ¹ /Kindergarten ¹	-	-	29	29	28	29
Raudatul Athfal (RA) ² Raudatul Athfal (RA) ²	-	-	6	6	6	6
Sekolah Dasar (SD) ¹ Elementary Schools ¹	10	10	6	6	16	16
Madrasah Ibtidaiyah (MI) ² /Madrasah Ibtidaiyah (MI) ²	-	-	2	2	2	2
Sekolah Menengah Pertama (SMP) ¹ /Junior High Schools ¹	3	3	5	5	8	8
Madrasah Tsanawiyah (MTs) ² /Madrasah Tsanawiyah (MTs) ²	-	-	3	3	3	3
Sekolah Menengah Atas (SMA) ¹ /Senior High Schools ¹	2	2	1	1	3	3
Sekolah Menengah Kejuruan (SMK) ¹ Vocational High Schools ¹	1	1	3	3	4	4
Madrasah Aliyah (MA) ² Madrasah Aliyah (MA) ²	-	-	1	1	1	1

Catatan/Note: 3 Semua Raudatul Athfal (RA) berstatus swasta/All Raudatul Athfal (RA) are Private

Sumber/Source: 1 Kementerian Pendidikan dan Kebudayaan, data semester ganjil/Ministry of Education and Culture, odd semester report data

2 Kementerian Agama, Emis, Data Semester Ganjil/Ministry of Religious Affairs, EMIS,, odd semester report data

Tabel 4.1.3
Table

Jumlah Guru Menurut Tingkat Pendidikan di Kecamatan Cibeunying Kidul, 2021/2023 dan 2021/2023
Number of Teachers by Educational Level in Cibeunying Kidul Subdistrict, 2021/2023 and 2021/2023

Tingkat Pendidikan Educational Level	Negeri/Public		Swasta/Private		Jumlah/Total	
	2021/2022	2022/2023	2021/2022	2022/2023	2021/2022	2022/2023
(1)	(2)	(3)	(4)	(5)	(6)	(7)
Taman Kanak-Kanak (TK) ¹ /Kindergarten ¹	-	-	110	106	110	106
Raudatul Athfal (RA) ² Raudatul Athfal (RA) ²	-	-	30	28	30	28
Sekolah Dasar (SD) ^{1,3} Elementary Schools ^{1,3}	306	323	84	76	390	399
Madrasah Ibtidaiyah (MI) ² /Madrasah Ibtidaiyah (MI) ²	-	-	23	21	23	21
Sekolah Menengah Pertama (SMP) ^{1,3} / Junior High Schools ^{1,3}	106	112	78	74	184	186
Madrasah Tsanawiyah (MTs) ² /Madrasah Tsanawiyah (MTs) ²	-	-	39	32	39	32
Sekolah Menengah Atas (SMA) ^{1,3} /Senior High Schools ^{1,3}	119	126	20	14	139	140
Sekolah Menengah Kejuruan (SMK) ^{1,3,4} Vocational High Schools ^{1,3,4}	92	...	43	...	135	...
Madrasah Aliyah (MA) ² Madrasah Aliyah (MA) ²	-	-	15	10	15	10

Catatan/Note: 3 Jumlah guru termasuk kepala sekolah dan guru/The total of teachers including headmaster and teacher.

Sumber/Source: 1 Kementerian Pendidikan dan Kebudayaan, data semester ganjil/Ministry of Education and Culture, odd semester report data

2 Kementerian Agama, Emis, Data Semester Ganjil/Ministry of Religious Affairs, EMIS, odd semester report data

Tabel 4.1.4 Jumlah Murid Menurut Tingkat Pendidikan di Kecamatan Cibeunying Kidul, 2021/2022 dan 2022/2023
Table Number of Pupils by Educational Level in Cibeunying Kidul Subdistrict, 2021/2022 and 2022/2023

Tingkat Pendidikan Educational Level	Negeri/Public		Swasta/Private		Jumlah/Total	
	2021/2022	2022/2023	2021/2022	2022/2023	2021/2022	2022/2023
(1)	(2)	(3)	(4)	(5)	(6)	(7)
Taman Kanak-Kanak (TK) ¹ /Kindergarten ¹	-	-	999	1 202	999	1 202
Raudatul Athfal (RA) ² Raudatul Athfal (RA) ²	-	-	210	229	210	229
Sekolah Dasar (SD) ¹ Elementary Schools ¹	7 134	6 673	2 060	1 868	9 194	8 541
Madrasah Ibtidaiyah (MI) ² /Madrasah Ibtidaiyah (MI) ²	-	-	413	416	413	416
Sekolah Menengah Pertama (SMP) ¹ / Junior High Schools ¹	1 948	2 064	1 485	1 313	3 433	3 377
Madrasah Tsanawiyah (MTs) ² /Madrasah Tsanawiyah (MTs) ²	-	-	309	284	309	284
Sekolah Menengah Atas (SMA) ¹ /Senior High Schools ¹	2 554	2 514	519	575	3 073	3 089
Sekolah Menengah Kejuruan (SMK) ¹ Vocational High Schools ¹	1 801	...	623	...	2 424	...
Madrasah Aliyah (MA) ² Madrasah Aliyah (MA) ²	-	-	62	56	62	56

Catatan/Note: ...

Sumber/Source: 1 Kementerian Pendidikan dan Kebudayaan, data semester ganjil/Ministry of Education and Culture, odd semester report data

2 Kementerian Agama, Emis, Data Semester Ganjil/Ministry of Religious Affairs, EMIS, odd semester report data

4.2 KESEHATAN HEALTH

Tabel 4.2.1 Banyaknya Kelurahan yang Memiliki Sarana Kesehatan Menurut Jenis Sarana Kesehatan di Kecamatan Cibeunying Kidul, 2021
Number of Villages' Health Facilities by Type of Health Facilities in Cibeunying Kidul Subdistrict, 2021

Jenis Sarana Kesehatan <i>Type of Health Facilities</i>	2021
(1)	(2)
Rumah Sakit <i>Hospital</i>	2
Rumah Sakit Bersalin <i>Maternity Hospital</i>	1
Poliklinik/Balai Pengobatan <i>Polyclinic</i>	5
Puskesmas Rawat Inap <i>Public Health Center with Inpatient Care</i>	2
Puskesmas Tanpa Rawat Inap <i>Public Health Center without Inpatient Care</i>	-
Apotek <i>Pharmacy</i>	5

Catatan/Note: ...

Sumber/Source: BPS, Pendataan Potensi Desa (Podes) 2019–2021/BPS-Statistics Indonesia, *Village Potential Data Collecting 2019–2021*

Tabel 4.2.2 Jumlah Bayi Yang Pernah Mendapat Imunisasi Menurut Jenis Imunisasi di Kecamatan Cibeunying Kidul, 2022
Table Number of Infant have Received Immunizations by Type of Immunizations in Cibeunying Kidul Subdistrict, 2022

Tahun Year	Jumlah Bayi Imunisasi (Orang) Number of Immunized Infant (People)		
	BCG (<i>Bacillus Calmatte Guerin</i>)	DPT HIB HiB3	Polio 4
(1)	(2)	(3)	(4)
2018	1 777	1 711	1 742
2019	1 669	1 634	1 640
2020	1 410	1 425	1 503
2021	1 390	1 405	1 483
2022	1 107	1 098	1 193

Lanjutan Tabel/*Continued Table* 4.2.2

Tahun Year	Jumlah Bayi Imunisasi (Orang) Number of Immunized Infant (People)	
	Campak (Measles)	HB O Hepatitis B
(1)	(5)	(6)
2018	1 735	1 640
2019	1 886	1 740
2020	1 540	1 583
2021	1 520	1 444
2022	1 368	1 772

Catatan/*Note*: ¹ Data Imunisasi di Puskesmas Wilayah Kecamatan

Sumber/*Source*: Dinas Kesehatan Kota Bandung (diolah)/ *Bandung Municipality Health Office (processed)*

Tabel 4.2.3 Jumlah Bayi Lahir dan Bayi Berat Badan Rendah (BBLR) di Kecamatan Cibeunying Kidul, 2022
Table *Number of Infant born and Low Birth Weight Infant in Cibeunying Kidul Subdistrict, 2022*

Tahun Years	Bayi Lahir dan Bayi Berat BAdan LAhir (Jiwa) Infant Born and Low Birth Weight Infant (People)	
	Bayi Lahir Newborns	Bayi Berat Badan Lahir Low Birth Weight Infant
(1)	(2)	(3)
2018	1 900	25
2019	1 978	41
2020	1 731	21
2021	1 682	24
2022	1 687	23

Catatan/Note: ¹

Sumber/Source: Dinas Kesehatan Kota Bandung (diolah)/ Bandung Municipality Health Office (processed)

Tabel 4.2.4
Table

Jumlah PUS dan Peserta KB Aktif Menurut Kelurahan di Kecamatan Cibeunying Kidul, 2022
Number of PUS and Active Family Planning Participants by Village in Cibeunying Kidul Subdistrict, 2022

Kelurahan <i>Village</i>	Peserta PUS dan KB Aktif <i>Participants PUS and Family Planning Participants</i>	
	PUS <i>Couples of Childbearing Age</i>	KB Aktif <i>Active Family Planing</i>
(1)	(2)	(3)
Sukamaju	885	399
Cicadas	1 896	1 066
Cikutra	2 262	1 396
Padasuka	1 792	1 087
Pasirlayung	2 419	1 434
Sukapada	2 732	1 647
Kecamatan Cibeunying Kidul <i>Cibeunying Kidul Subdistrict</i>	11 986	7 029

Catatan/Note: ¹

Sumber/Source: Dinas Pengendalian Penduduk dan Keluarga Berencana Kota Bandung/ *The Population Control and Family Planning Office of Bandung Municipality*

Tabel 4.2.5 Jumlah Peserta KB Aktif Menurut Metode Kontrasepsi di Kecamatan Cibeunying Kidul, 2022
Table *Number of Active Family Planning Participants by Contraceptive Methods in Cibeunying Kidul Subdistrict, 2022*

Tahun Year	Peserta KB Aktif (Orang) Active Family Planning Participants (People)		
	PUS Couples of Childbearing Age	IUD Intrauterine Device	MOW Tubektomi
(1)	(2)	(3)	(4)
2018	17 537	4 446	1 144
2019	19 065	4 506	1 144
2020	19 156	4 587	1 144
2021	19 235	4 683	1 144
2022	11 986	2 440	260

Lanjutan Tabel/*Continued Table* 4.2.5

Tahun <i>Year</i>	Peserta KB Aktif (Orang) <i>Active Family Planning Participants (People)</i>		
	MOP <i>Vesektomi</i>	Kondom <i>Condom</i>	Implan <i>Implant</i>
(1)	(5)	(6)	(7)
2018	6	300	331
2019	6	301	334
2020	12	303	340
2021	6	303	364
2022	13	266	79

Lanjutan Tabel/Continued Table 4.2.5

Tahun Year	Peserta KB Aktif (Orang) Active Family Planning Participants (People)		
	Suntikan Injection	Pil Pill	Jumlah Peserta KB Aktif Number of Active Family Planning Participants
(1)	(8)	(9)	(10)
2018	6 019	1 580	13 826
2019	6 012	1 575	13 878
2020	6 041	1 600	14 027
2021	6 067	1 603	14 170
2022	2 725	1 198	7 209

Catatan/Note: ¹

Sumber/Source: Dinas Pengendalian Penduduk dan Keluarga Berencana Kota Bandung/ The Population Control and Family Planning Office of Bandung Municipality

Tabel 4.2.6
Table

Jumlah Peserta KB Aktif Menurut Jenis Alat Kontrasepsi Menurut Kelurahan di Kecamatan Cibeunying Kidul, 2022
Number of Active Family Planning Participants by Type of Contraceptive Used by Village in Cibeunying Kidul Subdistrict, 2022

Kelurahan Village	Alat kontrasepsi (KB) Type of Contraceptive		
	IUD	PIL	Suntik
(1)	(2)	(3)	(4)
Sukamaju	185	62	181
Cicadas	424	149	511
Cikutra	543	205	711
Padasuka	429	161	592
Pasirlayung	498	228	592
Sukapada	503	294	819
Kecamatan Cibeunying Kidul Cibeunying Kidul Subdistrict	2 582	1 099	3 406

Lanjutan Tabel/*Continued Table* 4.2.6

Kelurahan <i>Village</i>	Alat kontrasepsi (KB) <i>Type of Contraceptive</i>		
	Kondom	MOP	MOW
(1)	(5)	(6)	(7)
Sukamaju	16	1	19
Cicadas	43	2	59
Cikutra	43	4	51
Padasuka	44	2	23
Pasirlayung	65	4	44
Sukapada	41	0	59
Kecamatan Cibeunying Kidul <i>Cibeunying Kidul Subdistrict</i>	252	13	255

Lanjutan Tabel/*Continued Table* 4.2.6

Kelurahan <i>Village</i>	Alat kontrasepsi (KB) <i>Type of Contraceptive</i>		
	Implan	Intravag	Tradisional
(1)	(8)	(9)	(10)
Sukamaju	11	0	1
Cicadas	13	1	4
Cikutra	41	0	7
Padasuka	11	1	4
Pasirlayang	13	0	3
Sukapada	20	0	14
Kecamatan Cibeunying Kidul <i>Cibeunying Kidul Subdistrict</i>	109	2	33

Catatan/*Note*: ¹Sumber/*Source*: Dinas Pengendalian Penduduk dan Keluarga Berencana Kota Bandung/ *The Population Control and Family Planning Office of Bandung Municipality*

Tabel 4.2.7 Jumlah Penduduk Penyandang Disabilitas Menurut Jenisnya dan Kelurahan di Kecamatan Cibeunying Kidul, 2022
Number of Population with Disabilities by Type and Village in Cibeunying Kidul Subdistrict, 2022

Kelurahan <i>Village</i>	Jenis Cacat yang Disandang <i>Type of Disability</i>		
	Cacat Tubuh <i>Body Defects</i>	Bisu <i>Dumd</i>	Tuli <i>Deaf</i>
(1)	(2)	(3)	(4)
Sukamaju	4	1	1
Cicadas	-	2	7
Cikutra	-	4	13
Padasuka	2	1	1
Pasirlayung	-	-	4
Sukapada	-	1	2
Kecamatan Cibeunying Kidul <i>Cibeunying Kidul Subdistrict</i>	5	9	28

Lanjutan Tabel/*Continued Table 4.2.7*

Kelurahan <i>Village</i>	Jenis Cacat yang Disandang <i>Type of Disability</i>		
	Buta <i>Blind</i>	Cacat Ganda <i>Double Defects</i>	Mental <i>Mentally</i>
(1)	(5)	(6)	(7)
Sukamaju	-	...	2
Cicadas	2	...	1
Cikutra	-	...	7
Padasuka	1	...	6
Pasirlayang	-	...	2
Sukapada	-	...	25
Kecamatan Cibeunying Kidul <i>Cibeunying Kidul Subdistrict</i>	3	...	43

Catatan/*Note*: ...Sumber/*Source*: Kantor Kecamatan Cibeunying Kidul/ *Cibeunying Kidul Subdistrict Office*

**4.3 AGAMA
RELIGION**

Tabel 4.3.1 Jumlah Penduduk Menurut Kelurahan dan Agama yang Dianut di Kecamatan Cibeunying Kidul, 2022
Total of Population by Village and Religion Adhered to in Cibeunying Kidul Subdistrict, 2022

Kelurahan <i>Village</i>	Agama yang Dianut <i>Adhered to Religion</i>		
	Islam	Kristen <i>Christian</i>	Katolik <i>Catholic</i>
(1)	(2)	(3)	(4)
Sukamaju
Cicadas
Cikutra
Padasuka
Pasirlayung
Sukapada
Kecamatan Cibeunying Kidul <i>Cibeunying Kidul Subdistrict</i>	108 334	3 973	1 559

Lanjutan Tabel/*Continued Table* 4.3.1

Kelurahan <i>Village</i>	Agama yang Dianut <i>Adhered to Religion</i>		
	Hindu	Budha <i>Buddha</i>	Konghucu
(1)	(5)	(6)	(7)
Sukamaju
Cicadas
Cikutra
Padasuka
Pasirlayang
Sukapada
Kecamatan Cibeunying Kidul <i>Cibeunying Kidul Subdistrict</i>	91	144	0

Catatan/*Note*: ...Sumber/*Source*: Dinas Kependudukan dan Pencatatan Sipil Kota Bandung - Data Konsolidasi Bersih Kementerian Dalam Negeri Semester II Tahun 2022

Tabel 4.3.2 Jumlah Sarana Peribadatan Menurut Kelurahan di Kecamatan Cibeunying Kidul, 2022
Table Number of Worship Facilities by Villages in Cibeunying Kidul Subdistrict, 2022

Kelurahan Village	Masjid Mosque	Mushola Pray Room	Gereja Protestan Protestant Church	Gereja Katholik Catholic Church	Pura Temple	Vihara
(1)	(2)	(3)	(4)	(5)	(6)	(7)
Sukamaju	11	3
Cicadas	18	2
Cikutra	26	6	3
Padasuka	30	1
Pasirlayung	23	6
Sukapada	29	6
Kecamatan Cibeunying Kidul Cibeunying Kidul Subdistrict	137	24	3

Catatan/Note: ...

Sumber/Source: Kantor Kecamatan Cibeunying Kidul/ Cibeunying Kidul Subdistrict Office

Tabel
Table 4.3.3

**Jumlah Pemberi dan Penerima Zakat Fitrah per Kelurahan
di Kecamatan Cibeunying Kidul, 2022**
**Number of Givers and Recipients of Zakat Fitrah per Village
in Cibeunying Kidul Subdistrict, 2022**

Kelurahan Village	Pemberi Zakat (orang) Zakat Giver (person)	Penerima Zakat (orang) Recipient of Zakat (person)
(1)	(2)	(3)
Sukamaju	9 236	1 740
Cicadas	11 174	1 930
Cikutra	20 897	3 650
Padasuka	12 881	2 230
Pasirlayung	19 467	3 370
Sukapada	19 853	3 430
Kecamatan Cibeunying Kidul Cibeunying Kidul Subdistrict	93 508	16 350

Catatan/Note: ...

Sumber/Source: Kantor Urusan Agama di Kec. Cibeunying Kidul/Cibeunying Kidul Religious Affairs Office

Tabel 4.3.4 Jumlah Zakat Fitrah Terkumpul Menurut Jenisnya per Kelurahan di Kecamatan Cibeunying Kidul 2022
Table 4.3.4 Amount of Zakat Fitrah Collected by Type per Village in Cibeunying Kidul Subdistrict, 2022

Kelurahan Village	Jenis Zakat Fitrah Types of Zakat Fitrah	
	Beras (Kg) Rice (Kg)	Uang (Rp) Money (Kg)
(1)	(2)	(3)
Sukamaju	202	327 444 000
Cicadas	864	407 394 000
Cikutra	684	740 883 000
Padasuka	281	456 690 000
Pasirlayung	425	690 183 000
Sukapada	433	703 872 000
Kecamatan Cibeunying Kidul Cibeunying Kidul Subdistrict	2 889	3 326 466 000

Catatan/Note: ...

Sumber/Source: Kantor Urusan Agama di Kec. Cibeunying Kidul/Cibeunying Kidul Religious Affairs Office

Tabel
Table 4.3.5

**Jumlah Jemaah Haji menurut Jenis Kelamin per Kelurahan
di Kecamatan Cibeunying Kidul, 2022**
**Number of Hajj Pilgrims by Gender per Village in Cibeunying
Kidul Subdistrict, 2022**

Kelurahan Village	Laki-laki Male	Perempuan Female	Jumlah Total
(1)	(2)	(3)	(4)
Sukamaju	3	3	6
Cicadas	3	3	6
Cikutra	2	2	4
Padasuka	4	4	8
Pasirlayung	6	4	10
Sukapada	1	2	3
Kecamatan Cibeunying Kidul Cibeunying Kidul Subdistrict	19	18	37

Catatan/Note: ...

Sumber/Source: Kantor Urusan Agama di Kec. Cibeunying Kidul/Cibeunying Kidul Religious Affairs Office

Tabel
Table 4.3.6

Jumlah Nikah, Talak, Cerai dan Rujuk per Kelurahan di Kecamatan Cibeunying Kidul, 2022
Number of Marriage, Divorce, Divorce and Referral per Village in Cibeunying Kidul Subdistrict, 2022

Kelurahan Village	Nikah Marriage	Talak Divorce	Cerai Divorce	Rujuk Reconciliation
(1)	(2)	(3)	(4)	(5)
Sukamaju	74
Cicadas	80
Cikutra	116
Padasuka	89
Pasirlayung	100
Sukapada	120
Kecamatan Cibeunying Kidul Cibeunying Kidul Subdistrict	579

Catatan/Note: ...

Sumber/Source: Kantor Urusan Agama di Kec. Cibeunying Kidul/Cibeunying Kidul Religious Affairs Office

Tabel
Table 4.3.7

**Jumlah Sarana Kegiatan Agama Islam Menurut Kelurahan
di Kecamatan Cibeunying Kidul, 2022**
*Number of Facilities for Islamic Religious Activities by Village
in Cibeunying Kidul Subdistrict, 2022*

Kelurahan <i>Village</i>	Sarana Kegiatan <i>Activities Facilities</i>			
	ULama	DKM	Majelis Takjlim	Perpustakaan Mesjid <i>Mosque Library</i>
(1)	(2)	(3)	(4)	(5)
Sukamaju	7	25	5	-
Cicadas	5	26	5	-
Cikutra	8	25	5	-
Padasuka	7	26	5	-
Pasirlayung	7	25	5	-
Sukapada	9	25	5	-
Kecamatan Cibeunying Kidul Cibeunying Kidul Subdistrict	43	152	30	-

Catatan/Note: ...

Sumber/Source: Kantor Urusan Agama di Kec. Cibeunying Kidul/Cibeunying Kidul Religious Affairs Office

Tabel 4.3.8 Jumlah Pemberi dan Penerima Hewan Kurban Menurut Kelurahan di Kecamatan Cibeunying Kidul, 2022
Number of Givers and Recipients of Sacrificial Animal by Village in Cibeunying Kidul Subdistrict, 2022

Kelurahan Village	Pemberi Kurban Sacrificial Giver	Penerima Kurban Sacrificial Recipients
(1)	(2)	(3)
Sukamaju	12	30
Cicadas	15	35
Cikutra	12	30
Padasuka	10	30
Pasirlayung	11	35
Sukapada	12	30
Kecamatan Cibeunying Kidul Cibeunying Kidul Subdistrict	72	190

Catatan/Note: ...

Sumber/Source: Kantor Urusan Agama di Kec. Cibeunying Kidul/Cibeunying Kidul Religious Affairs Office

Tabel
Table 4.3.9

**Jumlah Hewan Kurban Menurut Kelurahan di Kecamatan
Cibeunying Kidul, 2022**
*Number of Sacrificial Animal by Village in Cibeunying Kidul
Subdistrict, 2022*

Kelurahan <i>Village</i>	Hewan Kurban <i>Sacrificial Animal</i>			
	Kerbau <i>Buffalo</i>	Sapi <i>Cow</i>	Kambing <i>Goat</i>	Domba <i>Sheep</i>
(1)	(2)	(3)	(4)	(5)
Sukamaju	-	7	12	15
Cicadas	-	8	15	17
Cikutra	-	8	18	21
Padasuka	-	7	15	18
Pasirlayung	-	6	17	20
Sukapada	-	9	12	17
Kecamatan Cibeunying Kidul Cibeunying Kidul Subdistrict	0	45	89	108

Catatan/Note: ...

Sumber/Source: Kantor Urusan Agama di Kec. Cibeunying Kidul/Cibeunying Kidul Religious Affairs Office

4.4 SOSIAL LAINNYA OTHER SOCIAL AFFAIRS

Tabel 4.4.1 Jumlah Gangguan Umum Kamtibmas Menurut Jenis per Kelurahan di Kecamatan Cibeunying Kidul, 2022
Number of Public Disorders of Security and Safety by Type per Village in Cibeunying Kidul Subdistrict, 2022

Kelurahan Village	Jenis Gangguan Umum Kamtibmas Types of General Disorders of Security and Safety			
	Kebakaran Wildfire	Penipuan Fraud	Pengrusakan Destruction	Temu Mayat Corpse Discovery
(1)	(2)	(3)	(4)	(5)
Sukamaju	-	2	-	-
Cicadas	-	2	-	-
Cikutra	-	4	-	-
Padasuka	-	4	1	1
Pasirlayang	1	4	-	1
Sukapada	1	7	1	1
Kecamatan Cibeunying Kidul Cibeunying Kidul Subdistrict	2	23	2	3

Lanjutan Tabe/*Continued Tabel* 4.4.1

Kelurahan <i>Village</i>	Jenis Gangguan Umum Kamtibmas <i>Types of General Disorders of Security and Safety</i>		
	Perkelahian <i>Fight</i>	Pencurian <i>Theft</i>	Perampokan <i>Robbery</i>
(1)	(6)	(7)	(8)
Sukamaju	7	23	-
Cicadas	6	14	-
Cikutra	2	59	-
Padasuka	11	28	-
Pasirlayung	6	31	-
Sukapada	12	44	-
Kecamatan Cibeunying Kidul <i>Cibeunying Kidul Subdistrict</i>	44	199	0

Catatan/*Note:* ...Sumber/*Source:* Kepolisian Sektor Cibeunying Kidul/ *Sector Police of Cibeunying Kidul Subdistrict*

Tabel 4.4.2
Table

Banyaknya Kejadian Bencana Alam Menurut Kelurahan dan Jenis Bencana Alam di Kecamatan Cibeunying Kidul, 2022
Number of Natural Disaster Events by Villages and Type of Natural Disaster in Cibeunying Kidul Subdistrict, 2022

Kelurahan Village	Gempa Bumi Earthquake	Tsunami Tsunami	Gunung Meletus Volcanic Eruption	Tanah Longsor Landslide
(1)	(2)	(3)	(4)	(5)
Sukamaju	-	-	-	-
Cicadas	-	-	-	-
Cikutra	-	-	-	-
Padasuka	-	-	-	-
Pasirlayung	-	-	-	-
Sukapada	-	-	-	-
Kecamatan Cibeunying Kidul Cibeunying Kidul Subdistrict	-	-	-	-

Lanjutan Tabel/*Continued Table* 4.4.2

Kelurahan <i>Village</i>	Banjir <i>Floods</i>	Banjir Bandang <i>Flash Floods</i>	Kekeringan <i>Drought</i>	Kebakaran Hutan dan Lahan <i>Forest and Land Fires</i>
(1)	(6)	(7)	(8)	(9)
Sukamaju	-	-	-	-
Cicadas	-	-	-	-
Cikutra	-	-	-	-
Padasuka	-	-	-	-
Pasirlayung	-	-	-	-
Sukapada	-	-	-	-
Kecamatan Cibeunying Kidul <i>Cibeunying Kidul Subdistrict</i>	-	-	-	-

Lanjutan Tabel/Continued Table 4.4.2

Kelurahan <i>Village</i>	Angin Puyuh/ Puting Beliung/ Topan <i>Tornado/Typhoon</i>	Gelombang Pasang <i>Tidal Wave</i>	Abrasi <i>Abrasion</i>
(1)	(10)	(11)	(12)
Sukamaju	-	-	-
Cicadas	-	-	-
Cikutra	-	-	-
Padasuka	-	-	-
Pasirlayung	-	-	-
Sukapada	-	-	-
Kecamatan Cibeunying Kidul <i>Cibeunying Kidul Subdistrict</i>	-	-	-

Catatan/Note: ...

Sumber/Source: Dinas Kebakaran dan Penanggulangan Bencana Kota Bandung/ *Fire Disaster Management Office of Bandung Municipality*

Tabel 4.4.3
Table

Banyaknya Korban Jiwa Akibat Bencana Alam menurut Kelurahan dan Jenis Bencana Alam di Kecamatan Cibeunying Kidul, 2022
Number of Facilities Due to Natural Disasters bay Villages and Type of Natural Disaster in Cibeunying Kidul Subdistrict, 2022

Kelurahan <i>Village</i>	Gempa Bumi <i>Earthquake</i>	Tsunami <i>Tsunami</i>	Gunung Meletus <i>Volcanic Eruption</i>	Tanah Longsor <i>Landslide</i>
(1)	(2)	(3)	(4)	(5)
Sukamaju	-	-	-	-
Cicadas	-	-	-	-
Cikutra	-	-	-	-
Padasuka	-	-	-	-
Pasirlayung	-	-	-	-
Sukapada	-	-	-	-
Kecamatan Cibeunying Kidul <i>Cibeunying Kidul Subdistrict</i>	-	-	-	-

Lanjutan Tabel/Continued Table 4.4.3

Kelurahan <i>Village</i>	Banjir <i>Floods</i>	Banjir Bandang <i>Flash Floods</i>	Kekeringan <i>Drought</i>	Kebakaran Hutan dan Lahan <i>Forest and Land Fires</i>
(1)	(6)	(7)	(8)	(9)
Sukamaju	-	-	-	-
Cicadas	-	-	-	-
Cikutra	-	-	-	-
Padasuka	-	-	-	-
Pasirlayung	-	-	-	-
Sukapada	-	-	-	-
Kecamatan Cibeunying Kidul <i>Cibeunying Kidul Subdistrict</i>	-	-	-	-

Lanjutan Tabel/*Continued Table* 4.4.3

Kelurahan Village	Angin Puyuh/ Puting Beliung/ Topan Tornado/Typhoon	Gelombang Pasang Tidal Wave	Abrasi Abrasion
(1)	(10)	(11)	(12)
Sukamaju	-	-	-
Cicadas	-	-	-
Cikutra	-	-	-
Padasuka	-	-	-
Pasirlayung	-	-	-
Sukapada	-	-	-
Kecamatan Cibeunying Kidul Cibeunying Kidul Subdistrict	-	-	-

Catatan/Note: ...

Sumber/Source: Dinas Kebakaran dan Penanggulangan Bencana Kota Bandung/ *Fire Disaster Management Office of Bandung Municipality*

Tabel 4.4.4
Table

Keberadaan Fasilitas/Upaya Antisipasi/Mitigasi Bencana Alam Menurut Kelurahan di Kecamatan Cibeunying Kidul, 2022
Existence of Facilities/Efforts for Anticipation/Mitigation of Natural Disasters by Villages in Cibeunying Kidul Subdistrict, 2022

Kelurahan <i>Village</i>	Sistem Peringatan Dini Bencana Alam <i>Natural Disaster Early Warning System</i>	Sistem Peringatan Dini Khusus Tsunami <i>Tsunami Early Warning System</i>	Perlengkapan Keselamatan <i>Safety Equipment</i>
(1)	(2)	(3)	(4)
Sukamaju	Tidak ada	Tidak ada	Tidak ada
Cicadas	Tidak ada	Tidak ada	Tidak ada
Cikutra	Tidak ada	Tidak ada	Tidak ada
Padasuka	Tidak ada	Tidak ada	Tidak ada
Pasirlayung	Tidak ada	Tidak ada	Tidak ada
Sukapada	Tidak ada	Tidak ada	Tidak ada
Kecamatan Cibeunying Kidul <i>Cibeunying Kidul Subdistrict</i>	Tidak Ada	Tidak Ada	Tidak Ada

Lanjutan Tabel/*Continued Table 4.4.4*

Kelurahan Village	Rambu-Rambu dan Jalur Evakuasi Bencana Sign and Evacuation Route	Pembuatan, Perawatan, atau Normalisasi: Sungai, Kanal, Tanggul, Parit, Drainase, Waduk, Pantai, dll Manufacture, Maintenance, or Normalization: Rivers, Canals, Embankment, etc
(1)	(5)	(6)
Sukamaju	Ada	Tidak ada
Cicadas	Ada	Tidak ada
Cikutra	Ada	Tidak ada
Padasuka	Ada	Tidak ada
Pasirlayung	Ada	Tidak ada
Sukapada	Ada	Tidak ada
Kecamatan Cibeunying Kidul Cibeunying Kidul Subdistrict	Ada	Tidak Ada

Catatan/Note: ...

Sumber/Source: Dinas Kebakaran dan Penanggulangan Bencana Kota Bandung/ *Fire Disaster Management Office of Bandung Municipality*

Tabel 4.4.5 Jumlah Kelompok Organisasi Menurut Kelurahan di Kecamatan Cibeunying Kidul, 2022
Table *Number of Organizational Groups by Village in Cibeunying Kidul Subdistrict, 2022*

Kelurahan <i>Village</i>	Jenis Kelompok Organisasi <i>Types of Organization Groups</i>				
	LPM	Karang Taruna <i>Youth Organization</i>	Kesenian <i>Art</i>	Olahraga <i>Sport</i>	Lainnya <i>Others</i>
(1)	(2)	(3)	(4)	(5)	(6)
Sukamaju	1	1
Cicadas	1	1
Cikutra	1	1
Padasuka	1	1
Pasirlayang	1	1
Sukapada	1	1
Kecamatan Cibeunying Kidul Cibeunying Kidul Subdistrict	6	6

Catatan/Note: ...

Sumber/Source: Kantor Kecamatan Cibeunying Kidul/ *Cibeunying Kidul Subdistrict Office*

Tabel 4.4.6
Table

**Jumlah Sarana Olahraga Menurut Kelurahan di Kecamatan
Cibeunying Kidul, 2022**
*Number of Sports Facilities by Village in Cibeunying Kidul
Subdistrict, 2022*

Kelurahan <i>Village</i>	Jenis Olahraga <i>Types of Sports</i>			
	Sepak Bola <i>Soccer</i>	Bola Volley <i>Volley Ball</i>	Bulutangkis <i>Badminton</i>	Bola Basket <i>Basket Ball</i>
(1)	(2)	(3)	(4)	(5)
Sukamaju	1	2	1	-
Cicadas	1	3	1	2
Cikutra	-	1	2	-
Padasuka	1	2	2	1
Pasirlayung	-	1	3	1
Sukapada	-	8	4	3
Kecamatan Cibeunying Kidul Cibeunying Kidul Subdistrict	3	17	13	7

Lanjutan Tabel/Continued Table 4.4.6

Kelurahan <i>Village</i>	Jenis Olahraga <i>Types of Sports</i>			
	Tenis Lapangan <i>Court Tennis</i>	Tenis Meja <i>Table Tennis</i>	Pacuan Kuda <i>Horse Racing</i>	Renang <i>Swimming</i>
(1)	(6)	(7)	(8)	(9)
Sukamaju	5	12	-	-
Cicadas	-	2	-	-
Cikutra	2	16	-	-
Padasuka	1	15	-	-
Pasirlayung	1	5	-	-
Sukapada	-	16	-	-
Kecamatan Cibeunying Kidul Cibeunying Kidul Subdistrict	9	66	-	-

Lanjutan Tabel/*Continued Table* 4.4.6

Kelurahan <i>Village</i>	Jenis Olahraga <i>Types of Sports</i>		
	Futsal	Bela diri <i>Self Defense</i>	Pusat Kebugaran <i>Fitness Center</i>
(1)	(10)	(11)	(12)
Sukamaju	-	-	-
Cicadas	1	-	-
Cikutra	2	-	-
Padasuka	2	-	-
Pasirlayung	2	-	-
Sukapada	3	-	-
Kecamatan Cibeunying Kidul <i>Cibeunying Kidul Subdistrict</i>	10	-	-

Catatan/*Note*: ...Sumber/*Source*: Kantor Kecamatan Cibeunying Kidul/ *Cibeunying Kidul Subdistrict Office*



BAB
Chapter

05

PERTANIAN *AGRICULTURE*

Luas Wilayah Sawah di Kecamatan

Paddy field area in Subdistrict

CIBEUNYING KIDUL



0

Ha
hectares

Sementara Luas Wilayah bukan Sawah

Non Paddy field area

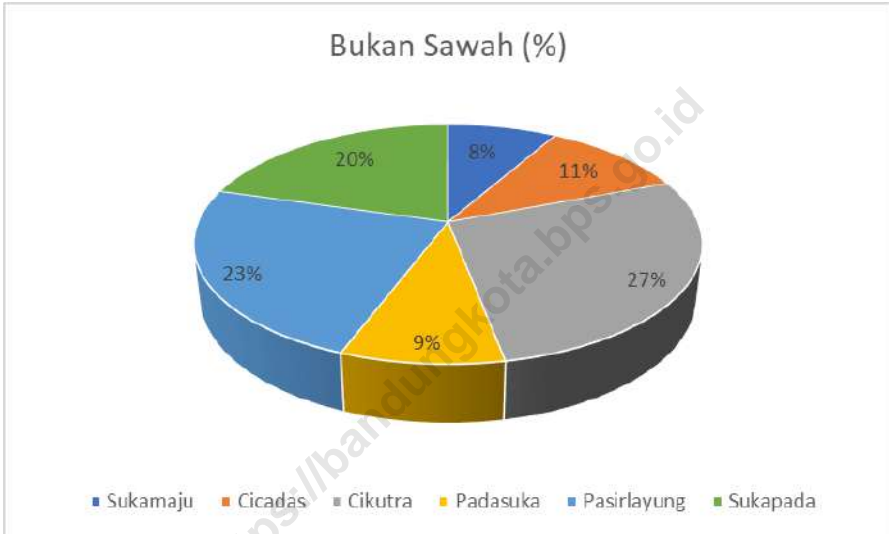
517,34

Ha
hectares



Gambar 5.1
Figures

Luas Panen Tanaman Sayuran dan Buah-buahan Semusim Menurut Jenis Tanaman di Kecamatan Cibeunying Kidul (ha), 2022
Harvested Area of Seasonal Vegetables and Fruits by Kind of Plant in Cibeunying Kidul SubDistrict (ha), 2022



Catatan/Note: ...

Sumber/Source: : Kantor Kecamatan Cibeunying Kidul/ *Cibeunying Kidul Subdistrict Office*

Tabel 5.1
Table

Luas Panen Tanaman Sayuran dan Buah-buahan Semusim Menurut Jenis Tanaman di Kecamatan Cibeunying Kidul (ha), 2019-2022
Harvested Area of Seasonal Vegetables and Fruits by Kind of Plant in Cibeunying Kidul SubDistrict (ha), 2019-2022

Jenis Tanaman Kind of Plants	2019	2020	2021	2022
(1)	(2)	(3)	(4)	(5)
Sayuran/Vegetables:				
Bawang Daun/ Scallion	-	-	-	-
Bayam/ Spinach	-	-	-	-
Cabai Rawit/ Chili	-	-	-	-
Cabai Besar/ Chili/Big chili	-	-	-	-
Kangkung/ Water Spinach	-	5	-	-
Kembang Kol/ Cauliflower	-	-	-	-
Ketimun/ Cucumber	-	-	-	-
Kubis/ Cabbage	-	-	-	-
Labu Siam/ Chayote	-	-	-	-
Lobak/ Radish	-	-	-	-
Petsai/Sawi/ Chinese Cabbage/ mustard green	-	-	-	-
Terung/ Eggplant	-	-	-	-
Tomat/ Tomato	-	-	-	-

Catatan/Note: ...

Sumber/Source: BPS, Statistik Pertanian Hortikultura SPH-SBS/BPS-Statistics Indonesia, Agricultural Statistic for Horticulture SPH-SBS

Tabel
Table 5.2

Produksi Tanaman Sayuran dan Buah-Buahan Semusim Menurut Jenis dan Tanaman di Kecamatan Cibeunying Kidul (kg), 2019–2022
Production of Seasonal Vegetables and Fruits by Kind of Plant in Cibeunying Kidul Subdistrict (kg), 2019–2022

Jenis Tanaman Kind of Plants	2019	2020	2021	2022
(1)	(2)	(3)	(4)	(5)
Sayuran/Vegetables:				
Bawang Daun/ Scallion	-	-	-	-
Bayam/ Spinach	-	-	-	-
Cabai Rawit/ Chili	-	-	-	-
Cabai Besar/ Chili/Big chili	-	-	-	-
Kangkung/ Water Spinach	-	5	-	-
Kembang Kol/ Cauliflower	-	-	-	-
Ketimun/ Cucumber	-	-	-	-
Kubis/ Cabbage	-	-	-	-
Labu Siam/ Chayote	-	-	-	-
Lobak/ Radish	-	-	-	-
Petsai/Sawi/ Chinese Cabbage/ mustard green	-	-	-	-
Terung/ Eggplant	-	-	-	-
Tomat/ Tomato	-	-	-	-

Catatan/Note: ...

Sumber/Source: BPS, Statistik Pertanian Hortikultura SPH-SBS/BPS-Statistics Indonesia, Agricultural Statistic for Horticulture SPH-SBS

Tabel 5.3
Table

**Luas Panen Tanaman Biofarmaka Menurut Jenis Tanaman
di Kecamatan Cibeunying Kidul (m²), 2019–2022**
**Harvested Area of Medicinal Plants by Kind of Plant in
Cibeunying Kidul Subdistrict (m²), 2019–2022**

Jenis Tanaman Kind of Plants	2019	2020	2021	2022
(1)	(2)	(3)	(4)	(5)
Jahe/Ginger	-	-	-	-
Kencur/East Indian Galangal	-	-	-	-
Kunyit/Turmeric	-	-	-	-
Laos/Lengkuas/Galanga	-	-	-	-

Catatan/Note: ...

Sumber/Source: BPS, Statistik Pertanian Hortikultura SPH-TBF/BPS-Statistics Indonesia, Agricultural Statistic for Horticulture SPH-TBF

Tabel
Table 5.4

Produksi Tanaman Biofarmaka Menurut Jenis Tanaman di Kecamatan Cibeunying Kidul (kg), 2019–2022
Production of Medicinal Plants by Kind of Plant in Cibeunying Kidul Subdistrict (kg), 2019–2022

Jenis Tanaman Kind of Plants	2019	2020	2021	2021
(1)	(2)	(3)	(4)	(5)
Jahe/Ginger	-	-	-	-
Kencur/East Indian Galangal	-	-	-	-
Kunyit/Turmeric	-	-	-	-
Laos/Lengkuas/Galanga	-	-	-	-

Catatan/Note: ...

Sumber/Source: BPS, Statistik Pertanian Hortikultura SPH-TBF/BPS-Statistics Indonesia, Agricultural Statistic for Horticulture SPH-TBF

<https://bandungkota.bps.go.id>

Tabel
5.5
Table

**Luas Panen Tanaman Hias Menurut Jenis Tanaman di
KecamatanCibeunying Kidul (m²), 2019–2022**
**Harvested Area of Ornamental Plants by Kind of Plant in
Cibeunying Kidul Subdistrict (m²), 2019–2022**

Jenis Tanaman Kind of Plants	2019	2020	2021	2022
(1)	(2)	(3)	(4)	(5)
Anggrek/ <i>Orchid</i>	-	-	-	-
Krisan/ <i>Chrysantemum</i>	-	-	-	-
Mawar/ <i>Rose</i>	-	-	-	-
Sedap Malam/ <i>Tuberose</i>	-	-	-	-
Gladiol/ <i>Gladiol</i>	-	-	-	-

Catatan/Note: ...

Sumber/Source: BPS, Statistik Pertanian Hortikultura SPH-TH/BPS-Statistics Indonesia, *Agricultural Statistik for Horticulture SPH-TH*

Tabel 5.6 **Produksi Tanaman Hias menurut Jenis Tanaman di Kecamatan Cibeunying Kidul, 2019–2022**
Table **Production of Ornamental Plants by Kind of Plant in Cibeunying Kidul Subdistrict (quintal), 2019–2022**

Jenis Tanaman <i>Kind of Plants</i>	2019	2020	2021	2022
(1)	(2)	(3)	(4)	(5)
Anggrek/ <i>Orchid</i>	-	-	-	-
Krisan/ <i>Chrysantemum</i>	-	-	-	-
Mawar/ <i>Rose</i>	-	-	-	-
Sedap Malam/ <i>Tuberose</i>	-	-	-	-
Gladiol/ <i>Gladiol</i>	-	-	-	-

Catatan/Note: ...

Sumber/Source: BPS, Statistik Pertanian Hortikultura SPH-TH/BPS-Statistics Indonesia, *Agricultural Statistik for Horticulture SPH-TH*

Tabel
Table 5.7

Produksi Buah-Buahan dan Sayuran Tahunan Menurut Jenis Tanaman di Kecamatan Cibeunying Kidul (kuintal), 2019–2022
Production of Annual Fruits and Vegetables by Kind of Plant in Cibeunying Kidul Subdistrict (quintal), 2019–2022

Jenis Tanaman <i>Kind of Plants</i>	2019	2020	2021	2022
(1)	(2)	(3)	(4)	(5)
Buah–Buahan/Fruits:				
Alpukat/ Avocado	-	-	-	-
Belimbing/ Star Fruit	-	-	-	-
Duku/Langsat/Kokosan/ Duku	-	-	-	-
Durian/ Durian	-	-	-	-
Jambu Air/ Water Apple	-	-	30	-
Jambu Biji/ Guava	-	-	34	-
Jengkol/ Jengkol	-	-	-	-
Jeruk Besar/ Pomelo	-	-	-	-
Jeruk Siam/Kepron/ Orange/ Tangerine	-	-	-	-
Mangga/ Mango	-	-	-	-
Nangka/Cempedak/ Jackfruit	-	-	-	-
Pepaya/ Papaya	-	-	-	-
Pisang/ Banana	-	-	-	-

Catatan/Note: ...

Sumber/Source: BPS, Statistik Pertanian Hortikultura SPH-BST/BPS-Statistics Indonesia, Agricultural Statistic for Horticulture SPH-BST

Tabel
Table 5.8

**Lahan Sawah dan Bukan Sawah (Ha) Menurut Kelurahan
di Kecamatan Cibeunying Kidul, 2022**
*Paddy and Non-Paddy Land (Ha) by Village in Cibeunying
Kidul Subdistrict, 2022*

Kelurahan Village	Sawah (Ha) Paddy Field	Bukan Sawah (Ha) Non Paddy Field
(1)	(2)	(3)
Sukamaju	-	41,50
Cicadas	-	55,00
Cikutra	-	139,34
Padasuka	-	51,50
Pasirlayung	-	125,00
Sukapada	-	105,00
Kecamatan Cibeunying Kidul Cibeunying Kidul Subdistrict	-	517,34

Catatan/Note: ...

Sumber/Source: : Kantor Kecamatan Cibeunying Kidul/ *Cibeunying Kidul Subdistrict Office*

Tabel 5.9
Table

Jumlah Lahan Bukan Sawah Menurut Kegunaannya dan Kelurahan di Kecamatan Cibeunying Kidul, 2021
Number of Paddy and Non-Paddy Land to its Use by Village in Cibeunying Kidul Subdistrict, 2021

Kelurahan <i>Village</i>	Ladang/Huma/Kebun/ Kolam/Tegalan <i>Field/Huma/Garden/ Pond/Moor</i>	Perumahan dan Pekarangannya <i>Housing and Yard</i>	Bangunan Lainnya dan Pekarangannya <i>Other Building and Yard</i>
(1)	(2)	(3)	(4)
Sukamaju	-	41,50	-
Cicadas	-	55,00	-
Cikutra	-	139,34	-
Padasuka	-	44,00	7,5
Pasirlayung	-	119,00	6,0
Sukapada	-	103,00	98,0
Kecamatan Cibeunying Kidul Cibeunying Kidul Subdistrict	-	403,84	115,5

Lanjutan Tabel/*Continued Table 5.9*

Kelurahan Village	Sementara Tidak Diusahakan While no Being	Lainnya Others
(1)	(5)	(6)
Sukamaju	-	-
Cicadas	-	-
Cikutra	-	-
Padasuka	-	-
Pasirlayung	-	-
Sukapada	-	-
Kecamatan Cibeunying Kidul Cibeunying Kidul Subdistrict	-	-

Catatan/Note: ...

Sumber/Source: : Kantor Kecamatan Cibeunying Kidul/ *Cibeunying Kidul Subdistrict Office*

BAB
Chapter

06

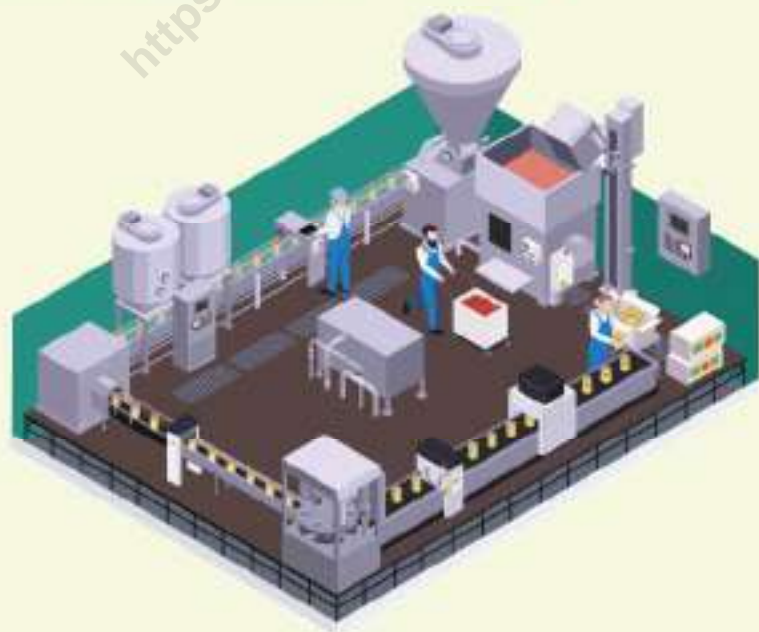
INDUSTRI
INDUSTRY

Jumlah Industri Mikro dan Kecil di Kecamatan

*Number of small and micro
scale industries in Subdistrict*

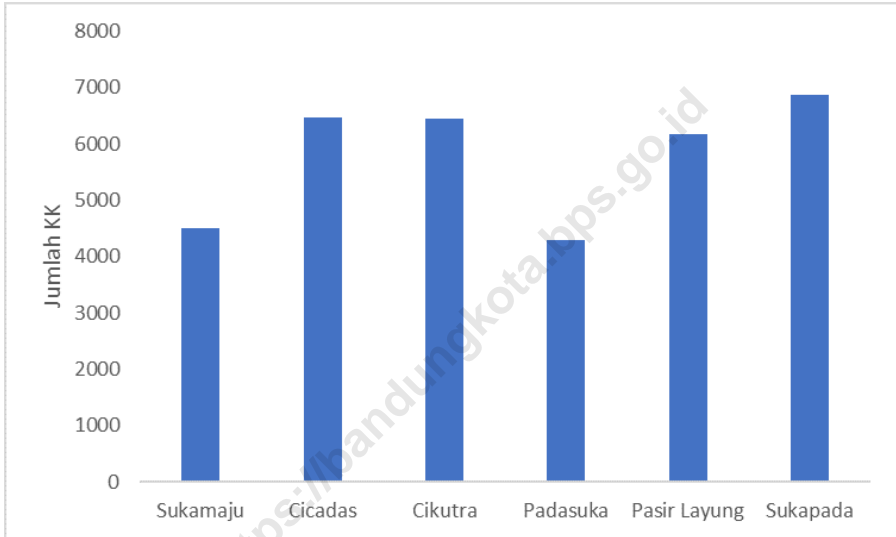
722 unit

CIBEUNYING KIDUL



Gambar 6.1
Figures

Banyaknya Keluarga Menurut Kelurahan dan Jenis Pengguna Listrik di Kecamatan Cibeunying Kidul, 2022
Number of Family by Villages and Type of Electricity Consumer in Cibeunying Kidul Subdistrict, 2022



Catatan/Note: ...

Sumber/Source: Kantor Kecamatan Cibeunying Kidul/ Cibeunying Kidul Subdistrict Office

Tabel 6.1
Table

Banyaknya Keluarga Menurut Kelurahan dan Jenis Pengguna Listrik di Kecamatan Cibeunying Kidul, 2022
Number of Family by Villages and Type of Electricity Consumer in Cibeunying Kidul Subdistrict, 2022

Kelurahan Village	Pengguna Listrik Electricity Consumer			Bukan Pengguna Listrik Not Electricity Consumer
	PLN State Electricity Company	Non PLN Non-State Electricity Company	Jumlah Total	
(1)	(2)	(3)	(4)	(5)
Sukamaju	4 504	-	-	-
Cicadas	6 465	-	-	-
Cikutra	6 453	-	-	-
Padasuka	4 299	-	-	-
Pasirlayung	6 180	-	-	-
Sukapada	6 872	-	-	-
Kecamatan Cibeunying Kidul Cibeunying Kidul Subdistrict	34 773	-	-	-

Catatan/Note: ...

Sumber/Source: Kantor Kecamatan Cibeunying Kidul/ Cibeunying Kidul Subdistrict Office

Tabel
Table 6.2**Jumlah Industri Menurut Klasifikasi dan Kelurahan di Kecamatan Cibeunying Kidul, 2022**
Number of Industries by Classification and Village in the Cibeunying Kidul Subdistrict, 2022

Kelurahan <i>Village</i>	Klasifikasi Industri <i>Industri Classification</i>		
	Besar <i>Big</i>	Sedang <i>Medium</i>	IKKR
(1)	(2)	(3)	(4)
Sukamaju
Cicadas
Cikutra
Padasuka
Pasirlayung	2
Sukapada
Kecamatan Cibeunying Kidul <i>Cibeunying Kidul Subdistrict</i>	2	-	-

Catatan/Note: ...

Sumber/Source: Kantor Kecamatan Cibeunying Kidul/ *Cibeunying Kidul Subdistrict Office*

Tabel 6.3
Table

Jumlah SPBU, PAM Swasta, Listrik non PLN Menurut Kelurahan di Kecamatan Cibeunying Kidul, 2022
Number of Gas Station, Private PAM, Electricity non PLN by Village in the Cibeunying Kidul Subdistrict, 2022

Kelurahan <i>Village</i>	Jumlah Usaha/Perusahaan <i>Number of Company/Businesses</i>		
	SPBU	PAM Swasta <i>Private PAM</i>	Listrik non PLN <i>Non PLN Electricity</i>
(1)	(2)	(3)	(4)
Sukamaju	-	-	-
Cicadas	-	-	-
Cikutra	-	-	-
Padasuka	-	-	-
Pasirlayung	1	-	-
Sukapada	-	-	-
Kecamatan Cibeunying Kidul <i>Cibeunying Kidul Subdistrict</i>	1	-	-

Catatan/Note: ...

Sumber/Source: Kantor Kecamatan Cibeunying Kidul/ *Cibeunying Kidul Subdistrict Office*



**PARIWISATA,
TRANSPORTASI DAN
KOMUNIKASI**
*TOURISM, TRANSPORTATION
AND COMMUNICATION*

Jumlah Hotel dan Penginapan di Kecamatan
Number of hotel and Inn in Subdistrict

CIBEUNYING KIDUL



Hotel

2

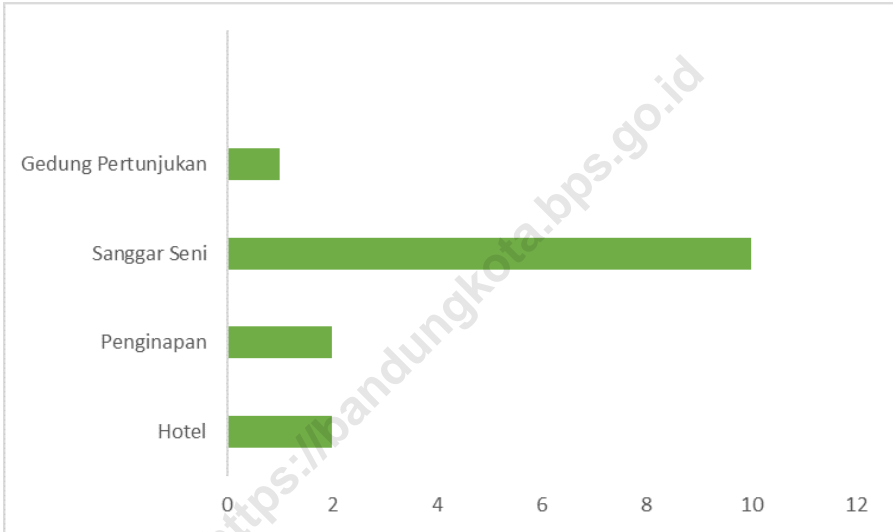
Penginapan

2



Gambar 7.1
Figures

Jumlah Sarana Pariwisata dan Rekreasi Menurut Kelurahan di Kecamatan Cibeunying Kidul, 2022
Number of Tourism and Recreation Facilities by Village in Cibeunying Kidul Subdistrict, 2022



Catatan/Note: ...

Sumber/Source: Profil Kecamatan Cibeunying Kidul/ Cibeunying Kidul Subdistrict Office

7.1 PARIWISATA TOURISM

Tabel 7.1.1 Jumlah Sarana Akomodasi Menurut Kelurahan dan jenis Akomodasi di Kecamatan Cibeunying Kidul, 2022
Table Number of Accomodation Facilities by Villages and Type of Accomodation in Cibeunying Kidul Subdistrict, 2022

Kelurahan <i>Village</i>	Hotel dan Akomodasi <i>Accomodation and Hotel</i>			
	Bintang 5 <i>Star 5</i>	Bintang 4 <i>Star 4</i>	Bintang 3 <i>Star 3</i>	Bintang 2 <i>Star 2</i>
(1)	(2)	(3)	(4)	(5)
Sukamaju	-	-	-	-
Cicadas	-	-	-	-
Cikutra	-	-	-	-
Padasuka	-	-	-	1
Pasirlayung	-	-	-	-
Sukapada	-	-	-	-
Kecamatan Cibeunying Kidul <i>Cibeunying Kidul Subdistrict</i>	-	-	-	1

Lanjutan Tabel/*Continued Table 7.1.1*

Kelurahan <i>Village</i>	Hotel dan Akomodasi <i>Accommodation and Hotel</i>		
	Bintang 1 <i>Star 1</i>	Hotel Melati <i>Simple Hotel</i>	Akomodasi Lainnya <i>Other Accommodation</i>
(1)	(2)	(3)	(4)
Sukamaju	-	-	-
Cicadas	-	-	-
Cikutra	1	1	-
Padasuka	-	1	-
Pasirlayang	-	-	-
Sukapada	-	-	-
Kecamatan Cibeunying Kidul <i>Cibeunying Kidul Subdistrict</i>	1	2	-

Catatan/*Note*: ...Sumber/*Source*: Profil Kecamatan Cibeunying Kidul/ *Cibeunying Kidul Subdistrict Office*

Tabel 7.1.2**Table**

Jumlah Sarana Pariwisata dan Rekreasi Menurut Kelurahan di Kecamatan Cibeunying Kidul, 2022
Number of Tourism and Recreation Facilities by Village in Cibeunying Kidul Subdistrict, 2022

Kelurahan <i>Village</i>	Sarana Pariwisata dan Rekreasi <i>Tourism and Recreation Facilities</i>			
	Bioskop <i>Cinema</i>	Klub Malam <i>Night Club</i>	PUB	Ice Scating
(1)	(2)	(3)	(4)	(5)
Sukamaju	-	-	-	-
Cicadas	-	-	-	-
Cikutra	-	-	-	-
Padasuka	-	-	-	-
Pasirlayung	-	-	-	-
Sukapada	-	-	-	-
Kecamatan Cibeunying Kidul <i>Cibeunying Kidul Subdistrict</i>	-	-	-	-

Lanjutan Tabel/*Continued Table 7.1.2*

Kelurahan <i>Village</i>	Sarana Pariwisata dan Rekreasi <i>Tourism and Recreation Facilities</i>			
	Karaoke	Kolam Renang <i>Swimming Pool</i>	Pusat Kebugaran <i>Fitness Center</i>	Diskotik <i>Discotheque</i>
(1)	(6)	(7)	(8)	(9)
Sukamaju	-	-	-	-
Cicadas	-	-	-	-
Cikutra	-	-	-	-
Padasuka	-	-	-	-
Pasirlayang	-	-	-	-
Sukapada	-	-	-	-
Kecamatan Cibeunying Kidul <i>Cibeunying Kidul Subdistrict</i>	-	-	-	-

Lanjutan Tabel/*Continued Table* 7.1.2

Kelurahan <i>Village</i>	Sarana Pariwisata dan Rekreasi <i>Tourism and Recreation Facilities</i>			
	Billiard	Gedung Pertunjukan <i>Performance Hall</i>	Mesin Mainan Anak <i>Kids Toy Machine</i>	Sanggar Seni/Tari <i>Art/ Dance Studio</i>
(1)	(10)	(11)	(12)	(13)
Sukamaju	-	-	-	1
Cicadas	-	-	-	-
Cikutra	-	-	-	-
Padasuka	-	-	-	4
Pasirlayang	-	1	-	3
Sukapada	-	-	-	2
Kecamatan Cibeunying Kidul <i>Cibeunying Kidul Subdistrict</i>	-	1	-	10

Lanjutan Tabel/*Continued Table 7.1.2*

Kelurahan <i>Village</i>	Sarana Pariwisata dan Rekreasi <i>Tourism and Recreation Facilities</i>				
	Panti Pijat Massage Parlors	Golf	Bowling	Galeri Gallery	Museum
(1)	(14)	(15)	(16)	(17)	(18)
Sukamaju	-	-	-	-	-
Cicadas	-	-	-	-	-
Cikutra	-	-	-	-	-
Padasuka	-	-	-	-	-
Pasirlayung	-	-	-	-	-
Sukapada	-	-	-	-	-
Kecamatan Cibeunying Kidul Cibeunying Kidul Subdistrict	-	-	-	-	-

Catatan/Note: ...

Sumber/Source: Profil Kecamatan Cibeunying Kidul/ *Cibeunying Kidul Subdistrict Office*

7.2 TRANSPORTASI TRANSPORTATION

Tabel 7.2.1 Jumlah Sarana Komunikasi Menurut Kelurahan di Kecamatan Cibeunying Kidul, 2022
Table *Number of Communication Facilities by Village in Cibeunying Kidul Subdistrict, 2022*

Desa/Kelurahan <i>Village/Kelurahan</i>	Sarana Komunikasi <i>Facilities Communication</i>			
	Kantor Pos <i>Post Office</i>	Stasiun Radio <i>Radio Stasiun</i>	Warnet	Telepon Umum <i>Payphone</i>
(1)	(2)	(3)	(4)	(5)
Sukamaju	-	-	-	-
Cicadas	-	-	-	-
Cikutra	1	-	-	-
Padasuka	1	-	-	-
Pasirlayung	-	-	-	-
Sukapada	-	-	-	-
Kecamatan Cibeunying Kidul Cibeunying Kidul Subdistrict	2	-	-	-

Catatan/Note: ...

Sumber/Source: Profil Kecamatan Cibeunying Kidul/ *Cibeunying Kidul Subdistrict Office*

BAB
Chapter

08

**PERBANKAN,
KOPERASI DAN
PERDAGANGAN**

*BANKING, COOPERATION AND
TRADE*

**Jumlah Sarana Lembaga Keuangan Bank
Menurut Jenis Bank di Kecamatan**

Number of Bank by Type in Subdistrict

CIBEUNYING KIDUL

**Bank Umum
Pemerintah**

Government Bank

12 unit



**Bank Umum
Swasta**

Private Bank

2 unit

**Bank Perkreditan
Rakyat (BPR)**

Rural Bank

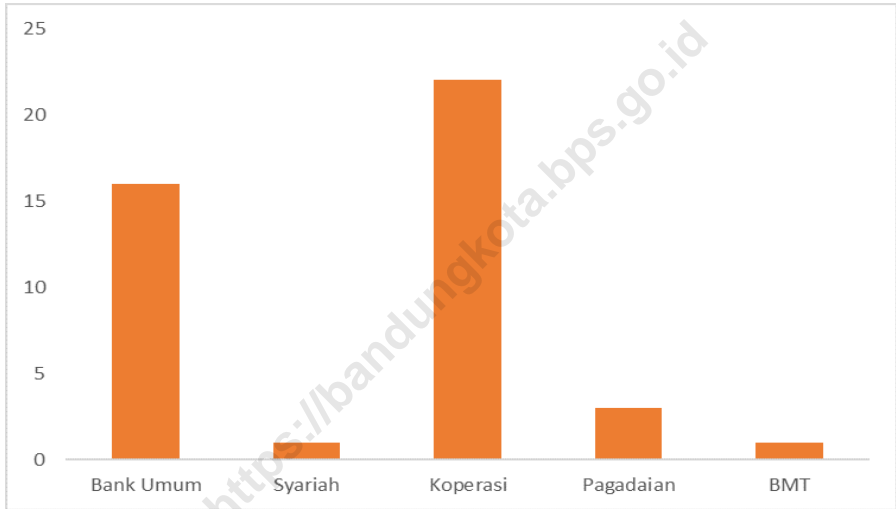
2 unit



Gambar 8.1
Figures

Banyaknya Sarana Lembaga Keuangan Bank Menurut Kelurahan dan Jenis Bank di Kecamatan Cibeunying Kidul, 2022

Number of Bank by Villages and Type of Bank in Cibeunying Kidul Subdistrict, 2022



Catatan/Note: ..

Sumber/Source: Kantor Kecamatan Cibeunying Kidul/ Cibeunying Kidul Subdistrict Office

Tabel
Table 8.1

Banyaknya Sarana Lembaga Keuangan Bank Menurut Kelurahan dan Jenis Bank di Kecamatan Cibeunying Kidul, 2022
Number of Bank by Villages and Type of Bank in Cibeunying Kidul Subdistrict, 2022

Kelurahan Village	Bank Umum Commercial Bank	Bank Perkreditan Rakyat (BPR) Rural Bank	BMT	Bank Syariah
(1)	(2)	(3)	(4)	(5)
Sukamaju	1	-	-	-
Cicadas	1	-	-	-
Cikutra	4	-	-	-
Padasuka	6	-	-	-
Pasirlayung	4	-	1	1
Sukapada	-	-	-	-
Kecamatan Cibeunying Kidul Cibeunying Kidul Subdistrict	16	-	1	1

Lanjutan Tabel/*Continued Table 8.1*

Kelurahan Village	Koperasi Cooperative	Pegadaian Pawnshop	Asuransi Insurance	Money Changer
(1)	(6)	(7)	(8)	(9)
Sukamaju	1	-
Cicadas	2	-
Cikutra	8	-
Padasuka	1	1
Pasirlayang	9	1
Sukapada	1	1
Kecamatan Cibeunying Kidul Cibeunying Kidul Subdistrict	22	3

Catatan/Note: ...

Sumber/Source: Kantor Kecamatan Cibeunying Kidul/ *Cibeunying Kidul Subdistrict Office*

Tabel 8.2
Table

Banyaknya Sarana Perdagangan Menurut Kelurahan dan jenis Sarana Perdagangan di Kecamatan Cibeunying Kidul, 2022

Number of Trade Facilities by Villages and Type of Trade Facilities in Cibeunying Kidul Subdistrict, 2022

Kelurahan <i>Village</i>	Kelompok Pertokoan <i>Shopping Complexs</i>	Pasar dengan Bangunan Permanen <i>Markets in Permanent Building</i>	Pasar dengan Bangunan Semi Permanen <i>Market in Semi Permanent Building</i>
(1)	(2)	(3)	(4)
Sukamaju	-	1	-
Cicadas	-	-	-
Cikutra	-	1	-
Padasuka	-	-	-
Pasirlayung	1	-	-
Sukapada	-	-	-
Kecamatan Cibeunying Kidul <i>Cibeunying Kidul Subdistrict</i>	1	2	-

Lanjutan Tabel/*Continued Table 8.2*

Kelurahan <i>Village</i>	Pasar tanpa Bangunan <i>Market without Permanent Building</i>	Mini Market/ Swalayan/ Supermarket <i>Mini Market/Swalayan/ Supermarket</i>	Restoran/ Rumah Makan <i>Restaurant/ Food Stall</i>
(1)	(5)	(6)	(7)
Sukamaju	-	4	...
Cicadas	1	3	...
Cikutra	-	6	...
Padasuka	1	7	...
Pasirlayung	-	13	...
Sukapada	-	5	...
Kecamatan Cibeunying Kidul <i>Cibeunying Kidul Subdistrict</i>	2	38	7

Catatan/Note: ...

Sumber/Source: Kantor Kecamatan Cibeunying Kidul/ *Cibeunying Kidul Subdistrict Office*

Tabel 8.3
Table

Jumlah Wajib Pajak dan Penerimaan PBB Menurut Kelurahan di Kecamatan Cibeunying Kidul, 2022
Number of Taxpayers and PBB Revenue by Village in Cibeunying Kidul Subdistrict, 2022

Kelurahan Village	Jumlah Wajib Pajak Number of Taxpayers		Jumlah Penerimaan (Rp) Tax Receipt	
	Target	Realisasi Realization	Target	Realisasi Realization
(1)	(2)	(3)	(4)	(5)
Sukamaju	1 770	...	1 336 763 635	...
Cicadas	1 749	...	655 464 983	...
Cikutra	3 502	...	3 143 744 614	...
Padasuka	4 191	...	2 686 337 074	...
Pasirlayang	4 089	...	2 502 169 437	...
Sukapada	2 912	...	1 977 143 280	...
Kecamatan Cibeunying Kidul Cibeunying Kidul Subdistrict	18 213	...	12 301 623 023	...

Catatan/Note: ...

Sumber/Source: Kantor Kecamatan Cibeunying Kidul/ Cibeunying Kidul Subdistrict Office

