

# KECAMATAN KEREK DALAM ANGKA

*Kerek District in Figures*

# 2024

Volume 19, 2024



**BADAN PUSAT STATISTIK  
KABUPATEN TUBAN**

BPS-STATISTICS OF TUBAN REGENCY



# KECAMATAN KEREK DALAM ANGKA

*Kerek District in Figures*

# 2024

Volume 19, 2024



**BADAN PUSAT STATISTIK  
KABUPATEN TUBAN**

BPS-STATISTICS OF TUBAN REGENCY

**KECAMATAN KEREK DALAM ANGKA**  
***Kerek District in Figures***  
**2024**  
**Volume 19**

**Katalog /Catalog:1102001.3523160**  
**ISSN: 2598-4667**  
**No. Publikasi/Publication Number: 35230.24029**

Ukuran Buku/*Book Size*: 14,8 cm x 21 cm  
Jumlah Halaman/*Number of Pages* : xxiv + 84 hal/*pages*

Naskah/*Manuscript*:  
BPS Kabupaten Tuban  
*BPS-Statistics of Tuban Regency*

Penyunting/*Editor*:  
BPS Kabupaten Tuban  
*BPS-Statistics of Tuban Regency*

Desain Kover/*Cover Design*:  
BPS Kabupaten Tuban  
*BPS-Statistics of Tuban Regency*

Ilustrasi Kover/*Cover Illustration*:  
BPS Kabupaten Tuban  
*BPS-Statistics of Tuban Regency*

Diterbitkan oleh/*Published by*:  
©BPS Kabupaten Tuban/*BPS-Statistics of Tuban Regency*

Dicetak oleh/*Printed by*:  
BPS Kabupaten Tuban  
*BPS-Statistics of Tuban Regency*  
©BPS Kabupaten Tuban/*BPS-Statistics Tuban Regency*

Sumber Ilustrasi/*Illustration Source* canva.com

Dilarang mereproduksi dan/atau menggandakan sebagian atau seluruh isi buku ini untuk tujuan komersial tanpa izin tertulis dari Badan Pusat Statistik Kabupaten Tuban.  
*It is prohibited to reproduce and/or duplicate part or all of this book for commercial purpose without permission from BPS-Statistics Tuban Regency.*

ISSN 2598-4667

**TIM PENYUSUN/COMPILERS**  
**KECAMATAN KEREK DALAM ANGKA**  
*Kerek District in Figures*  
**2024**

Volume 19, 2024

**Pengarah/Director**

Andhie Surya Mustari

**Penanggung Jawab/Persons in Charge**

Andhie Surya Mustari

**Penyunting/Editors**

Yudhi Prasetyono

**Pengolah Data dan Penulis Naskah/Data Processor and Writers**

Mohammad Ilham Nur Rohman

**Penata Letak/Layout Designers**

Mohammad Ilham Nur Rohman - Azzahra Ramadhani Widyanti

**Penerjemah/Translators**

Mohammad Ilham Nur Rohman



## **KONTRIBUTOR DATA/DATA CONTRIBUTORS**

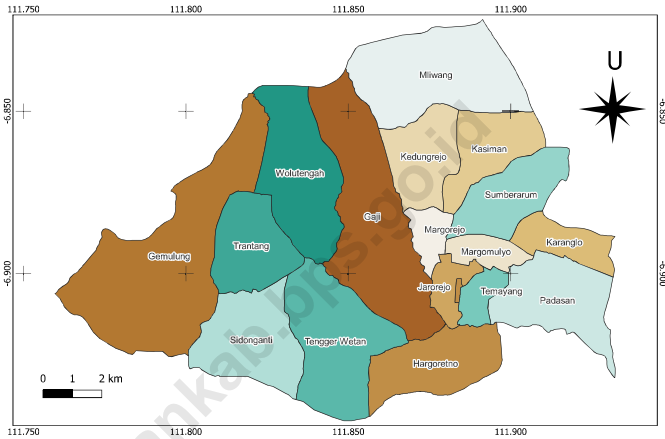
1. *Kementerian Agama/Ministry of Religious Affair*
2. *Kementerian Pendidikan dan Kebudayaan/Ministry of Education and Culture*
3. *Badan Meteorologi Klimatologi dan Geofisika/Meteorological, Climatology, and Geophysical Agency*
4. *Badan Pusat Statistik/BPS-Statistics Indonesia*
5. *Dinas Pendidikan Kabupaten Tuban/ Education Service in Tuban Regency*
6. *Dinas Ketahanan Pangan, Pertanian dan Perikanan Kabupaten Tuban/Food Security, Agriculture and Fisheries Service in Tuban Regency*
7. *Dinas Kependudukan dan Pencatatan Sipil Kabupaten Tuban/Population and Civil Registration of Tuban Regency*
8. *Pemerintah Kecamatan/District Government*
9. *Pemerintah Desa/Village Government*





**PETA WILAYAH KECAMATAN KEREK**  
**MAP OF KEREK DISTRICT**

**KECAMATAN KEREK, KABUPATEN TUBAN**



<https://tubankab.go.id>



## KATA PENGANTAR



Dengan mengucapkan puji syukur dan berkat rahmat Tuhan Yang Maha Esa, publikasi Kecamatan Kerek dalam Angka 2024 dapat diterbitkan. Kecamatan Kerek dalam Angka 2024 merupakan publikasi yang menyajikan informasi mengenai kondisi geografis, pemerintahan, kependudukan, sosial, pertanian, dan perekonomian Kecamatan Kerek. Harapannya, publikasi ini dapat mendukung perencanaan, monitoring, maupun evaluasi pembangunan daerah di Kecamatan Kerek.

Penyusunan publikasi Kecamatan Kerek dalam Angka 2024 dapat terwujud berkat kerja sama dan bantuan dari berbagai pihak baik instansi pemerintah maupun pihak lainnya. Kepada semua pihak yang terlibat dalam penyusunan publikasi ini disampaikan penghargaan dan terima kasih yang sebesar-besarnya.

Untuk penyempurnaan penyusunan publikasi di masa yang akan datang, tanggapan dan saran yang bersifat konstruktif sangat diharapkan. Semoga buku ini dapat berguna dan bermanfaat bagi para pemakainya.

Tuban, September 2024  
Kepala Badan Pusat Statistik  
Kabupaten Tuban



**Andhie Surya Mustari**

## **PREFACE**



*By giving thanks and blessings to the grace of God Almighty, the publication of Kerek District in Numbers 2024 can be published. Kerek District in Numbers 2024 is a publication that presents information on the geographical, governmental, population, social, agricultural, and economic conditions of Kerek District. It is hoped that this publication can support planning, monitoring, and evaluation of regional development in Kerek District.*

*The preparation of the publication of Kerek District in the 2024 Figures can be realized thanks to cooperation and assistance from various parties, both government agencies and other parties. To all parties involved in the preparation of this publication, we would like to express our deepest appreciation and gratitude.*

*For the improvement of the preparation of future publications, constructive responses and suggestions are welcome. Hopefully this book can be useful and useful for its users.*

*Tuban , September 2024  
Head of BPS-Statistics  
Tuban Regency*

**Andhie Surya Mustari**

**DAFTAR ISI/CONTENTS**  
**KECAMATAN KEREK DALAM ANGKA**  
*Kerek District in Figures*  
**2024**  
 Volume 19, 2024

|  | Halaman<br><i>Page</i> |
|--|------------------------|
| Kata Pengantar.....  | ix                     |
| Preface.....   | x                      |
| Daftar Isi/ <i>Contents</i> .....  | xi                     |
| Daftar Tabel/ <i>List of Tables</i> .....  | xiii                   |
| Daftar Gambar/ <i>List of Figures</i> .....  | xix                    |
| Penjelasan Umum/ <i>Explanatory Notes</i> .....  | xxi                    |
| Daftar Singkatan/ <i>List of Abbreviation</i> .....  | xxiii                  |
| 1. Geografi/ <i>Geography</i> .....  | 1                      |
| 2. Pemerintahan/ <i>Government</i> .....   | 7                      |
| 3. Penduduk/ <i>Population</i> .....   | 17                     |
| 4. Sosial dan Kesejahteraan Rakyat/ <i>Social and Welfare</i> .....                                  | 27                     |
| 5. Pertanian/ <i>Agriculture</i> .....   | 51                     |
| 6. Pariwisata, Transportasi, dan Komunikasi/ <i>Tourism, Transportation, and Communication</i> ..... | 63                     |
| 7. Perbankan, Koperasi, dan Perdagangan/ <i>Banking, Cooperative, and Trade</i> .....                | 75                     |
| Daftar Pustaka/ <i>Bibliography</i> .....  | 85                     |



## DAFTAR TABEL/LIST OF TABLES

| Tabel<br>Table  | Halaman<br>Page |
|---|-----------------|
| <b>1. GEOGRAFI/GEOGRAPHY</b>  |                 |
| <b>1.1 KEADAAN GEOGRAFI<br/>GEOGRAPHY CONDITION</b>   |                 |
| 1.1 Luas Daerah Menurut Desa/Kelurahan di Kecamatan Kerek, 2023<br><i>Total Area by Villages/Kelurahan in Kerek District, 2023</i> .....  | 5               |
| 1.2 Jarak ke Ibukota Kecamatan dan Ibukota Kabupaten/Kota<br>Menurut Desa/Kelurahan di Kecamatan Kerek (km), 2023<br><i>Distance to the District Capital and Regency/Municipal Capital by<br/>Villages/Kelurahan in Kenduruan District (km), 2023</i> ..... | 6               |
| <b>2. PEMERINTAHAN/GOVERNMENT</b>   |                 |
| <b>2.1 WILAYAH ADMINISTRATIF<br/>ADMINISTRATIVE AREA</b>  |                 |
| 2.1.1 Jumlah Rukun Warga (RW) dan Rukun Tetangga (RT)<br>Menurut Desa/Kelurahan di Kecamatan Kerek, 2023<br><i>Number of Rukun Warga and Rukun Tetangga by Villages'/<br/>Kelurahan in Kerek District, 2023</i> .....                                       | 13              |
| <b>2.2 SUMBER DAYA MANUSIA<br/>HUMAN RESOURCES</b>  |                 |
| 2.2.1 Jumlah Pegawai Negeri Sipil Menurut Pemerintah<br>Daerah dan Jenis Kelamin di Kecamatan Kerek, 2023<br><i>Number of Civil Servants by Local Government and Sex in Kerek<br/>District, 2023</i> .....  | 14              |
| 2.2.2 Jumlah Pegawai Negeri Sipil Pemerintah Daerah Kecamatan<br>Kerek Menurut Tingkat Pendidikan dan Jenis Kelamin, 2023<br><i>Number of Civil Servants of Kerek District Government by<br/>Educational Level and Sex, 2023</i> .....                      | 15              |

**3. PENDUDUK/POPULATION**

3.1 Penduduk, Distribusi Persentase Penduduk, Kepadatan Penduduk, Rasio Jenis Kelamin Penduduk Menurut Desa/Kelurahan di Kecamatan Kerek, 2023  
*Population, Percentage Distribution of Population, Population Density, and Population Sex Ratio by Villages/Kelurahan in Kerek District, 2023*..... 23

3.2 Jumlah Penduduk Menurut Kelompok Umur dan Jenis Kelamin di Kecamatan Kerek, 2023  
*Population by Age Groups and Sex in Kerek District, 2023* ..... 25

**4. SOSIAL DAN KESEJAHTERAAN RAKYAT/SOCIAL AND WELFARE**

**4.1 PENDIDIKAN  
EDUCATION**

4.1.1 Banyaknya Desa<sup>1</sup>/Kelurahan yang Memiliki Fasilitas Sekolah Menurut Tingkat Pendidikan di Kecamatan Kerek, 2021–2023  
*Number of Villages<sup>1</sup>/Kelurahan Having Educational Facilities by Educational Level in Kerek District, 2021–2023* ..... 33

4.1.2 Jumlah Sekolah Menurut Tingkat Pendidikan di Kecamatan Kerek, 2022/2023 dan 2023/2024  
*Number of Schools by Educational Level in Kerek District, 2022/2023 and 2023/2024*..... 34

4.1.3 Jumlah Guru Menurut Tingkat Pendidikan di Kecamatan Kerek, 2022/2023 dan 2023/2024  
*Number of Teachers by Educational Level in Kerek District, 2022/2023 and 2023/2024*..... 35

4.1.4 Jumlah Murid Menurut Tingkat Pendidikan di Kecamatan Kerek, 2022/2023 dan 2023/2024  
*Number of Pupils by Educational Level in Kerek District, 2022/2023 and 2023/2024*..... 36

**4.2 KESEHATAN**



**HEALTH**

|  |   |    |
|--|---|----|
| 4.2.1                                    | Banyaknya Desa <sup>1</sup> /Kelurahan yang Memiliki Sarana Kesehatan Menurut Jenis Sarana Kesehatan di Kecamatan Kerek, 2021–2023<br><i>Number of Villages<sup>1</sup>/Kelurahan Health Facilities by Type of Health Facilities in Kerek District, 2021–2023</i> .....           | 37 |
| <b>4.3 PERUMAHAN DAN LINGKUNGAN</b>      |   |    |
| <b>HOUSING AND ENVIRONMENT</b>           |   |    |
| 4.3.1                                    | Banyaknya Desa <sup>1</sup> /Kelurahan Menurut Sumber Air Minum Sebagian Besar Keluarga di Kecamatan Kerek, 2021–2023<br><i>Number of Villages<sup>1</sup>/Kelurahan by Drinking Water Source of Majority Family in Kerek District, 2021–2023</i> .....                           | 38 |
| 4.3.2                                    | Banyaknya Keluarga Menurut Desa/Kelurahan dan Jenis Pengguna Listrik di Kecamatan Kerek, 2023<br><i>Number of Family by Villages/Kelurahan and Type of Electricity Consumer in Kerek District, 2023</i> .....   | 39 |
| 4.3.3                                    | Banyaknya Desa <sup>1</sup> /Kelurahan Menurut Sumber Penerangan Jalan Utama Desa/Kelurahan di Kecamatan Kerek, 2021–2023<br><i>Number of Villages<sup>1</sup>/Kelurahan by Source of Villages/Kelurahan's Main Street Illumination in Kerek District, 2021–2023</i> .....        | 40 |
| 4.3.4                                    | Banyaknya Desa <sup>1</sup> /Kelurahan Menurut Penggunaan Fasilitas Tempat Buang Air Besar Sebagian Besar Keluarga di Kecamatan Kerek, 2021–2023<br><i>Number of Villages<sup>1</sup>/Kelurahan by Toilet Facility Used by Majority Family in Kerek District, 2021–2023</i> ..... | 41 |
| 4.3.5                                    | Banyaknya Desa/Kelurahan Menurut Jenis Bahan Bakar untuk Memasak yang Digunakan Sebagian Besar Keluarga di Kecamatan Kerek, 2023<br><i>Number of Villages/Kelurahan by Type of Cooking Fuel Used by Majority Family in Kerek District, 2023</i> .....                             | 42 |
| <b>4.4 AGAMA DAN SOSIAL LAINNYA</b>      |   |    |
| <b>RELIGION AND OTHER SOCIAL AFFAIRS</b> |   |    |
| 4.4.1                                    | Jumlah Tempat Peribadatan Menurut Desa/ Kelurahan di Kecamatan Kerek, 2023<br><i>Number of Worship Places by Villages/Kelurahan in Kerek District, 2023</i> .....   | 43 |

| Tabel<br>Table                      | Halaman<br>Page   |    |
|-------------------------------------|---|----|
| 4.4.2                               | Banyaknya Kejadian Bencana Alam Menurut Desa/Kelurahan dan Jenis Bencana Alam di Kecamatan Kerek, 2023<br><i>Number of Natural Disaster Events by Villages/Kelurahan and Type of Natural Disaster in Kerek District, 2023</i> .....   | 44 |
| 4.4.3                               | Banyaknya Korban Jiwa Akibat Bencana Alam Menurut Desa/ Kelurahan dan Jenis Bencana Alam di Kecamatan Kerek, 2023<br><i>Number of Fatalities Due to Natural Disasters by Villages/Kelurahan and Type of Natural Disaster in Kerek District, 2023</i> .....  | 47 |
| 4.4.4                               | Banyaknya Desa/Kelurahan yang Memiliki Kelompok Kegiatan Olahraga Menurut Jenis Olahraga dan Ketersediaan Fasilitas/Lapangan Olahraga di Kecamatan Kerek, 2023<br><i>Number of Villages/Kelurahan Having Sport Activities Groups by Type of Sport and Availability of Sport Facilities/Fields in Kerek District, 2023</i> ..... | 50 |
| <br><b>5. PERTANIAN/AGRICULTURE</b> |   |    |
| 5.1                                 | Luas Panen Tanaman Sayuran dan Buah-buahan Semusim Menurut Jenis Tanaman di Kecamatan Kerek (ha), 2020–2023<br><i>Harvested Area of Seasonal Vegetables and Fruits by Kind of Plant in Kerek District (ha), 2020–2023</i> .....   | 56 |
| 5.2                                 | Produksi Tanaman Sayuran dan Buah-buahan Semusim Menurut Jenis Tanaman di Kecamatan Kerek (kuintal), 2020–2023<br><i>Production of Seasonal Vegetables and Fruits by Kind of Plant in Kerek District (quintal), 2020–2023</i> .....   | 57 |
| 5.3                                 | Luas Panen Tanaman Biofarmaka Menurut Jenis Tanaman di Kecamatan Kerek (m <sup>2</sup> ), 2020–2023<br><i>Harvested Area of Medicinal Plants by Kind of Plant in Kerek District (m<sup>2</sup>), 2020–2023</i> .....  | 58 |
| 5.4                                 | Produksi Tanaman Biofarmaka Menurut Jenis Tanaman di Kecamatan Kerek (kg), 2020–2023<br><i>Production of Medicinal Plants by Kind of Plant in Kerek District (kg),2020–2023</i> .....   | 59 |
| 5.5                                 | Luas Panen Tanaman Hias Menurut Jenis Tanaman di Kecamatan Kerek (m <sup>2</sup> ), 2020–2023   |    |

| Tabel<br>Table | Halaman<br>Page |
|----------------|-----------------|
|                | 60              |
| 5.6            | 61              |
| 5.7            | 62              |
| <b>6.</b>      |                 |
| <b>6.1</b>     |                 |
| 6.1.1          | 68              |
| <b>6.2</b>     |                 |
| 6.2.1          | 69              |
| 6.2.2          | 71              |
| 6.2.3          |                 |

| Tabel<br>Table | Halaman<br>Page |
|----------------|-----------------|
|                | 72              |
| 6.2.4          | 73              |
| <br>           |                 |
| <b>7.</b>      |                 |
|                |                 |
| 7.1            | 79              |
| 7.2            | 80              |
| 7.3            | 82              |

## DAFTAR GAMBAR/LIST OF FIGURES

| Gambar<br>Figure |  | Halaman<br>Page |
|------------------|--|-----------------|
| 1.1              | Luas Daerah menurut Desa/Kelurahan (%), 2023<br><i>Total Area by Village/Kelurahan (%), 2023.....</i>  | 4               |
| 2.1              | Jumlah Rukun Tetangga (RT) Menurut Desa/<br>Kelurahan di Kecamatan Kerek, 2023<br><i>Number of Rukun Tetangga by Villages<sup>1</sup>/Kelurahan in Kerek District,<br/>2023 .....</i>  | 12              |
| 3.1              | Jumlah Penduduk Kecamatan Kerek 2023<br><i>Population in Kerek Subdistrict, 2023.....</i>  | 22              |
| 4.1              | Jumlah Sekolah Menurut Tingkat Pendidikan<br>di Kecamatan Kerek, 2023<br><i>Number of Schools by Educational Level in Kerek district, 2023.....</i>  | 32              |
| 5.1              | Produksi Tanaman Biofarmaka Menurut Jenis<br>Tanaman di Kecamatan Kerek (kg), 2023<br><i>Production of Medicinal Plants by Kind of Plant in Kerek District (kg),<br/>2023 .....</i>  | 55              |
| 6.1              | Jumlah Operator Layanan Komunikasi Telepon Seluler<br>Menurut Desa/Kelurahan di Kecamatan Kerek, 2023<br><i>Number of Cellular Phone Communication Service Operators by<br/>Villages/Kelurahan in Kerek District, 2023 .....</i>     | 67              |
| 7.1              | Banyaknya Sarana Perdagangan Menurut Desa/Kelurahan<br>dan Jenis Sarana Perdagangan di Kecamatan Kerek, 2023<br><i>Number of Trade Facilities by Villages/Ward and Type of Trade<br/>Facilities in Kerek Subdistrict, 2023 .....</i> | 78              |



## PENJELASAN UMUM/EXPLANATORY NOTES

Tanda-tanda, satuan-satuan, dan lain-lainnya yang digunakan dalam publikasi ini adalah sebagai berikut:

*Symbols, measurement units, and acronyms which are used in this publication, are as follows:*

### 1. TANDA-TANDA/SYMBOLS

|   |       |
|---|-------|
| Data tidak tersedia/ <i>Data not available</i> .....                      | : ... |
| Tidak ada atau nol / <i>Null or zero</i> .....                            | : -   |
| Data dapat diabaikan/ <i>Data negligible</i> .....                        | : ~0  |
| Tanda decimal/ <i>Decimal point</i> .....                                 | : ,   |
| Data tidak dapat ditampilkan/ <i>Not applicable</i> .....                 | : NA  |
| Angka estimasi/ <i>Estimated figures</i> .....                            | : e   |
| Angka diperbaiki/ <i>Revised figures</i> .....                            | : r   |
| Angka sementara/ <i>Preliminary figures</i> .....                         | : *   |
| Angka sangat sementara/ <i>Very preliminary figures</i> .....             | : **  |
| Angka sangat sangat sementara/ <i>Very very preliminary figures</i> ..... | : *** |

### 2. SATUAN/UNITS

|  |   |
|--|---|
| barel/ <i>barrel</i> .....                           | : 158,99 liter/ <i>litres</i> = 1/6,2898 m <sup>3</sup> |
| hektare (ha)/ <i>hectare (ha)</i> .....              | : 10.000 m <sup>2</sup>                                 |
| kilometer (km)/ <i>kilometres (km)</i> .....         | : 1.000 meter/ <i>meters (m)</i>                        |
| knot/ <i>knot</i> .....                              | : 1,8523 km/jam ( <i>km/hour</i> )                      |
| kuintal/ <i>quintal</i> .....                        | : 100 kg  |
| KWh .....  | : 1.000 Watt hour                                       |
| MWh .....  | : 1.000 KWh   |
| liter (untuk beras)/ <i>litre (for rice)</i> .....   | : 0,80 kg   |
| MMSCF .....  | : 1/35,3 m <sup>3</sup>                                 |
| metrik ton (m.ton)/ <i>metric ton (m. ton)</i> ..... | : 0,98421 long ton = 1.000 kg                           |
| ons/ <i>ounce</i> .....                              | : 28,31 gram/ <i>grams</i>                              |
| ton .....  | : 1.000 kg  |

Satuan lain: buah, dus, butir, helai/lembar, kaleng, batang, pulsa, ton kilometer (ton-km), jam, menit, persen (%).

*Other units: unit, pack, pieces, sheet, tin, pulse, ton-kilometres(ton-km), hour, minute, percent (%).*

Perbedaan angka di belakang koma disebabkan oleh pembulatan angka.

*The difference in decimal numbers is caused by rounding.*





## DAFTAR SINGKATAN/LIST OF ABBREVIATION

|           |   |
|-----------|---|
| SI        | : Stasiun Iklim/ <i>Climate Station</i>   |
| SMPK      | : Stasiun Meterologi Pertanian Khusus/ <i>Special Agricultural Meteorological Station</i>   |
| t.t       | : Tempat tidur/ <i>Bed</i>  |
| BCG       | : Bacillus Calmette Guerin  |
| DPT       | : Difteri, Pertusis, Tetanus/ <i>Diphtheria, Tetanus, and Pertussis</i>                     |
| TT        | : Tetanus Toxoid  |
| IOT       | : Industri Obat Tradisional/ <i>Traditional Medicine Industry</i>                           |
| IKOT      | : Industri Kecil Obat Tradisional/ <i>Traditional Medicine Small Industry</i>               |
| Alkes     | : Alat kesehatan/ <i>Health Kits</i>  |
| PKRT      | : Perbekalan Kesehatan Rumah tangga/ <i>Household Health Logistics</i>                      |
| Kompl     | : Komplemen/ <i>Complement</i>  |
| IRTP      | : Industri Pangan Produksi Rumah Tangga/ <i>Foods Home Industry</i>                         |
| PBF       | : Pedagang Besar Farmasi/ <i>Pharmacy Whole-seller</i>                                      |
| GFK       | : Gudang Farmasi Kab/Kota/Regency/ <i>Municipality Pharmacy Warehouse</i>                   |
| RB        | : Rumah Bersalin/ <i>Delivery House</i>   |
| Pustu     | : Puskesmas pembantu/ <i>Auxiliary Public Health Center</i>                                 |
| BP        | : Balai Pengobatan/ <i>Polyclinic</i>   |
| TPS       | : Tempat Pembuangan Sampah Sementara / <i>landfill</i>                                      |
| Jamkesmas | : Jaminan kesehatan masyarakat miskin/ <i>Poor public health insurance</i>                  |
| PJKMU     | : Program Jaminan Kesehatan Masyarakat Umum/ <i>General Public Health Insurance Program</i> |
| SIUP      | : Surat Ijin Usaha Perdagangan/ <i>Trading Permission Letter</i>                            |
| TDP       | : Tanda Daftar Perusahaan/ <i>Company Registration Identity</i>                             |
| API       | : Angka Pengenal Importir/ <i>Importer's Identity Number</i>                                |



BAB  
Chapter  
**01**

# GEOGRAFI

## GEOGRAPHY

**Luas Wilayah  
Kecamatan Kerek**  
*Area of Kerek  
District*

**136,55Km<sup>2</sup>**

**Kecamatan Kerek  
Memiliki 17 Desa**  
*Kerek District has 17 Village*

**Wilayah terluas pada Desa Tengger Wetan dengan  
luas 11,89 km<sup>2</sup> dan terkecil pada Desa Karanglo  
dengan luas 3,69 km<sup>2</sup>**

**The Largest Area at Tengger Wetan Village 11,89 km<sup>2</sup> and The  
smallest Area at Karanglo Village 3,69 km<sup>2</sup>**



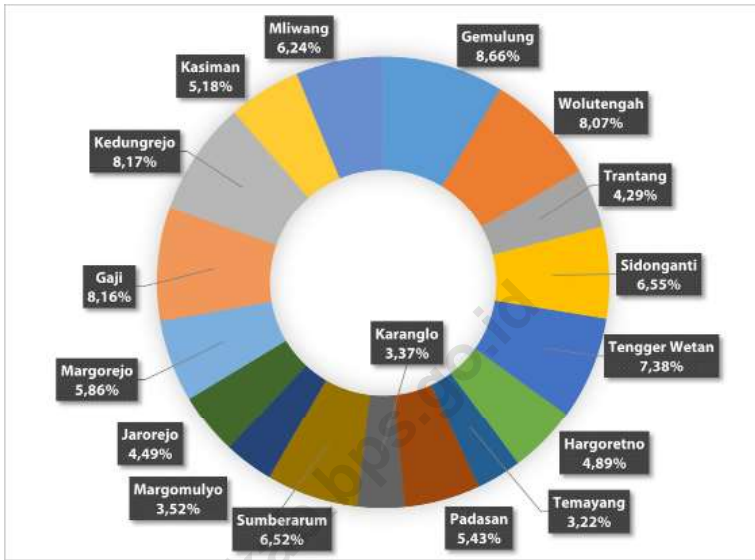
**PENJELASAN TEKNIS**

1. Luas Kecamatan Kerek adalah 136,55 km<sup>2</sup> atau sekitar 4,43% Dari total luas wilayah Kabupaten Tuban.
2. Kecamatan Kerek terdiri atas 17 desa. Dengan desa terluas adalah Desa Tengger Wetan dengan luas 11,89 km<sup>2</sup> dan desa terkecil adalah Desa Karanglo yaitu 3,37 persen dari total luas Kecamatan Kerek.

**TECHNICAL NOTES**

1. Land area of district Kerek is 136,55 km<sup>2</sup> or around 4,43% from total area of Tuban Regency.
2. District Kerek consist of 18 Village/ kelurahan. The larger village is Tengger Wetan and the smallest village is 11,89 Km<sup>2</sup> and the smallest village is Karanglo is 3,37 percent from total area of Kerek subdistrict.

<https://tubankab.bps.go.id>



Sumber/Source : Badan Pusat Statistik/ BPS-Statistic Indonesia

**Gambar**  
**Figures** 1.1

**Luas Daerah menurut Desa/Kelurahan (%), 2023**  
**Total Area by Village/Kelurahan (%), 2023**

## 1.1 KEADAAN GEOGRAFI GEOGRAPHY CONDITION

**Tabel 1.1** Luas Daerah Menurut Desa/Kelurahan di Kecamatan Kerek, 2023  
**Table 1.1** Total Area by Villages/Kelurahan in Kerek District, 2023

| Desa/Kelurahan<br>Village/Kelurahan | Luas<br>Total Area<br>(km <sup>2</sup> /sq.km) | Persentase terhadap Luas<br>Kecamatan<br>Percentage to District Area |
|-------------------------------------|--|--|
| (1)                                 | (2)  | (3)  |
| Gemulung                            | 10,58  | 8,66   |
| Wolutengah                          | 11,24  | 8,07   |
| Trantang                            | 6,31   | 4,29   |
| Sidonganti                          | 8,72   | 6,55   |
| Tengger Wetan                       | 12,34  | 7,38   |
| Hargoretno                          | 7,71   | 4,89   |
| Temayang                            | 6,05   | 3,22   |
| Padasan                             | 5,95   | 5,43   |
| Karanglo                            | 3,69   | 3,37   |
| Sumberarum                          | 7,14   | 6,52   |
| Margomulyo                          | 3,86   | 3,52   |
| Jarorejo                            | 7,89   | 4,49   |
| Margorejo                           | 6,66   | 5,86   |
| Gaji                                | 11,89  | 8,16   |
| Kedungrejo                          | 11,44  | 8,17   |
| Kasiman                             | 7,16   | 5,18   |
| Mliwang                             | 7,92   | 6,24   |
| <b>Kerek</b>                        | <b>136,55</b>                                  | <b>100</b>   |

Sumber/Source : Badan Pusat Statistik/ BPS-Statistic Indonesia

**Tabel**  
**Table** 1.2

**Jarak ke Ibukota Kecamatan dan Ibukota Kabupaten/Kota Menurut Desa/Kelurahan di Kecamatan Kerek (km), 2023**  
**Distance to the District Capital and Regency/Municipal Capital by Villages/Kelurahan in Kenduruan District (km), 2023**

| <b>Desa/Kelurahan</b><br><i>Village/Kelurahan</i> | <b>Jarak ke Ibukota Kecamatan</b><br><i>Distance to District Capital</i> | <b>Jarak ke Ibukota Kabupaten/<br/>Kota</b><br><i>Distance to Regency/Municipal<br/>Capital</i> |
|---|--|---|
| (1)   | (2)  | (3)   |
| Gemulung  | 13,5   | 13,5  |
| Wolutengah  | 7,3  | 7,3   |
| Trantang  | 12,3   | 12,3  |
| Sidonganti  | 13,5   | 13,5  |
| Tengger Wetan                                     | 8,8  | 8,8   |
| Hargoretno  | 4,4  | 4,4   |
| Temayang  | 2,0  | 2   |
| Padasan   | 2,2  | 2,2   |
| Karanglo  | 4,5  | 4,5   |
| Sumberarum  | 3,0  | 3   |
| Margomulyo  | 0,7  | 0,7   |
| Jarorejo  | 2,0  | 2   |
| Margorejo   | 0,6  | 0,6   |
| Gaji  | 5,3  | 5,3   |
| Kedungrejo  | 3,2  | 3,2   |
| Kasiman   | 4,1  | 4,1   |
| Mliwang   | 7,3  | 7,3   |

Sumber/Source : Badan Pusat Statistik/ BPS-Statistic Indonesia



### Jumlah Rukun Warga Kecamatan Kerek

*Number of Rukun Warga Kerek District*

**73 RW**

### Jumlah Rukun Tetangga Kecamatan Kerek

*Number of Rukun Tetangga Kerek District*

**341 RT**





**PENJELASAN TEKNIS**

1. Kecamatan  
Adalah sebuah pembagian wilayah administratif negara Indonesia di bawah Kabupaten atau Kota. Sebuah kecamatan dipimpin oleh seorang camat dan dipecah kepada beberapa kelurahan dan desa-desa.
2. Desa  
Adalah suatu wilayah yang ditempati oleh sejumlah penduduk sebagai kesatuan masyarakat. Hukum yang mempunyai organisasi pemerintah terendah langsung dibawah Camat dan berhak menyelenggarakan RT nya sendiri.
3. Kelurahan  
Suatu wilayah yang ditempati sejumlah penduduk yang mempunyai orang pemerintah terendah langsung dibawah Camat yang tidak berhak menyelenggarakan RT nya sendiri.
4. RT/RW  
Adalah organisasi masyarakat yang diakui dan dibina oleh pemerintah untuk memelihara melestarikan nilai-nilai kehidupan masyarakat Indonesia yang berdasarkan kegotongroyongan dan kekeluargaan serta untuk membantu meningkatkan

**TECHNICAL NOTES**

1. *District*  
*Is a division of the Indonesian state administrative area under the Regency or City. A district is led by a camat and is divided into several districts and villages.*
2. *Village*  
*Is a region occupied by a number of resident as unity society. Law having governmental organization of direct under Sub-Regency chief and is entitled to carry out its own RT.*
3. *Sub-District*  
*Is an region occupied by a number of resident which is governmental people have of direct under Sub-Regency chief which have no business carry out its own RT.*
4. *RT/RW*  
*Is society organization confessed and constructed by pemerintahuntuk look after to preserve values life ofIndonesia societywhichpursuantto familiarity and kegotongroyongan and also to assist to improving governmental duty execution fluency,*

kelancaran pelaksanaan tugas pemerintah, pembangunan dan kekeluargaan serta membantu meningkatkan kelancaran pelaksanaan tugas pemerintah, pembangunan dan kepentingan masyarakat di desa/kelurahan.

*familiarity and development and also assist to improve pemerintah, pembangunan duty execution fluency and importance of society in village / sub-district.*

<https://tubankab.bps.go.id>

**ULASAN**

Kecamatan Kerek terdiri atas 17 desa dengan, 73 rukun warga, dan 341 rukun tetangga. Desa dengan jumlah RW terbesar adalah Gaji dengan jumlah RW adalah 9 dan Desa dengan jumlah RW paling sedikit adalah desa Trantang dengan jumlah RW adalah 2.

Sementara untuk jumlah RT terbesar adalah desa Gaji yang terdiri atas 52 RT, dan desa dengan RT terkecil adalah desa Tengger Wetan dengan 6 RT.

Pegawai Negeri Sipil di Kecamatan Kerek sebesar 11 Jumlah PNS wanita sebesar 2 dan laki-laki sebesar 9.

**DESCRIPTION**

*Kerek district 17 Consist of village Kelurahan, 73 Rukun warga and 341 Rukun tetangga. Village with the biggest amount of RW is Gaji with 9 RW and village with smallest amount of RW is Trantang with 2 RW.*

*While for the biggest amount of RT is Gaji with 52 RT and the smallest amount of RT is Tengger Wetan village with 6 RT.*

*The number of civil servants in subdistrict Kerek Is 11 The number of female civil servants is 2 and male civil sevrants is 9 people.*



Sumber/Source : Kecamatan Kerek/Kerek District

**Gambar** 2.1  
**Figures**

**Jumlah Rukun Tetangga (RT) Menurut Desa/Kelurahan di Kecamatan Kerek, 2023**  
**Number of Rukun Tetangga by Villages<sup>1</sup>/Kelurahan in Kerek District, 2023**

## 2.1 WILAYAH ADMINISTRATIF ADMINISTRATIVE AREA

**Tabel 2.1.1** Jumlah Rukun Warga (RW) dan Rukun Tetangga (RT) Menurut Desa/Kelurahan di Kecamatan Kerek, 2023  
**Table** *Number of Rukun Warga and Rukun Tetangga by Villages'/Kelurahan in Kerek District, 2023*

| Desa/Kelurahan<br><i>Village/Kelurahan</i> | Rukun Warga (RW) | Rukun Tetangga (RT) |
|--|------------------|---------------------|
| (1)  | (2)              | (3)                 |
| Gemulung                                   | 4                | 26                  |
| Wolutengah                                 | 4                | 29                  |
| Trantang                                   | 2                | 8                   |
| Sidonganti                                 | 3                | 18                  |
| Tengger Wetan                              | 3                | 6                   |
| Hargoretno                                 | 3                | 15                  |
| Temayang                                   | 3                | 13                  |
| Padasan                                    | 4                | 17                  |
| Karanglo                                   | 5                | 22                  |
| Sumberarum                                 | 3                | 9                   |
| Margomulyo                                 | 5                | 32                  |
| Jarorejo                                   | 7                | 24                  |
| Margorejo                                  | 8                | 31                  |
| Gaji                                       | 9                | 52                  |
| Kedungrejo                                 | 5                | 22                  |
| Kasiman                                    | 3                | 9                   |
| Mliwang                                    | 2                | 8                   |
| <b>Kerek</b>                               | <b>73</b>        | <b>341</b>          |

Catatan/Note: ...

Sumber/Source: Kecamatan Kerek/Kerek District

## 2.2 SUMBER DAYA MANUSIA HUMAN RESOURCES

**Tabel 2.2.1** Jumlah Pegawai Negeri Sipil Menurut Jenis Kelamin di Kecamatan Kerek, 2023  
**Table** Number of Civil Servants by Sex in Kerek District, 2023

| Pemerintah Daerah<br><i>Local Government</i>                   | Laki-Laki<br><i>Male</i> | Perempuan<br><i>Female</i> | Jumlah<br><i>Total</i> |
|--|--------------------------|----------------------------|------------------------|
| (1)  | (2)                      | (3)                        | (4)                    |
| Pemerintah Kecamatan Kerek<br><i>Kerek District Government</i> | 9                        | 2                          | 11                     |

Catatan/Note: ...

Sumber/Source: Kecamatan Kerek/Kerek District



**Tabel** 2.2.2  
**Table**

**Jumlah Pegawai Negeri Sipil Pemerintah Kecamatan Kerek Menurut Tingkat Pendidikan dan Jenis Kelamin, 2023**  
**Number of Civil Servants of Kerek District Government by Educational Level and Sex, 2023**

| <b>Tingkat Pendidikan</b><br><i>Educational Level</i> | <b>Laki-Laki</b><br><i>Male</i> | <b>Perempuan</b><br><i>Female</i> | <b>Jumlah</b><br><i>Total</i> |
|---|---------------------------------|-----------------------------------|-------------------------------|
| (1)   | (2)                             | (3)                               | (4)                           |
| Sekolah Dasar (SD)<br><i>Primary School</i>           | -                               | -                                 | -                             |
| SMP/Sederajat<br><i>Junior High School</i>            | -                               | -                                 | -                             |
| SMA/Sederajat<br><i>Senior High School</i>            | 4                               | 1                                 | 5                             |
| Diploma I/Akta I<br><i>Diploma I/Akta I</i>           | -                               | -                                 | -                             |
| Diploma II/Akta II<br><i>Diploma II/Akta II</i>       | -                               | -                                 | -                             |
| Diploma III/Akta III<br><i>Diploma III/Akta III</i>   | -                               | -                                 | -                             |
| Diploma IV/Akta IV<br><i>Diploma IV/Akta IV</i>       | 1                               | -                                 | 1                             |
| S1/Sarjana<br><i>Under Graduate/Bachelor</i>          | 4                               | 1                                 | 5                             |
| S2/Pasca Sarjana<br><i>Graduate</i>                   | -                               | -                                 | -                             |
| S3/Doktor/Ph.D<br><i>Post Graduate</i>                | -                               | -                                 | -                             |
| <b>Jumlah/Total</b>                                   | 9                               | 2                                 | 11                            |

Catatan/Note: ...

Sumber/Source: Kecamatan Kerek/Kerek District



**Jumlah Penduduk Berdasarkan Jenis Kelamin  
di Kecamatan Kerek Tahun 2023**

*Number of Population based on Sex in Kerek District, 2023*



**Penduduk Laki-laki**

*Male Population*

**34.871**

**Orang**  
*Persons*

**Penduduk Perempuan**

*Female Population*

**35.002**

**Orang**  
*Persons*



**PENJELASAN TEKNIS**

1. Penduduk Indonesia adalah semua orang yang berdomisili di wilayah teritorial Indonesia selama 6 bulan atau lebih dan atau mereka yang berdomisili kurang dari 6 bulan tetapi bertujuan menetap.
2. Laju pertumbuhan penduduk adalah angka yang menunjukkan persentase penambahan penduduk dalam jangka waktu tertentu.
3. Kepadatan penduduk adalah rasio Kependudukanbanyaknya penduduk per kilometer persegi.
4. Rasio jenis kelamin adalah perbandingan antara penduduk laki-laki dan penduduk perempuan pada suatu wilayah dan waktu tertentu. Biasanya dinyatakan dengan banyaknya penduduk laki-laki untuk 100 penduduk perempuan.
5. Distribusi penduduk adalah pola persebaran penduduk di suatu wilayah, baik berdasarkan batas-batas geografis maupun berdasarkan batas-batas administrasi pemerintahan.
6. Komposisi penduduk adalah pola persebaran penduduk menurut karakteristiknya, contoh: penduduk menurut kelompok

**TECHNICAL NOTES**

1. *The population of Indonesia are all residents of the entire territory of Indonesia who have stayed for six months or longer, and those who intended to stay more than six months even though their length of stay is less than six months.*
2. *The growth rate of population is the number that show percentage of population growth within a specified period.*
3. *Population density is ratio of population per square kilometer.*
4. *Sex ratio is the ratio of males population to females population in a given area and time, usually expressed as the number of males for every 100 females.*
5. *Population distribution is the pattern of population distribution in an area, either by geographic boundaries or by government administrative boundaries.*
6. *Population composition is the pattern of population distribution by its characteristics, example: population by age group,*

umur, penduduk menurut jenis  
kelamin

*population by sex*

<https://tubankab.bps.go.id>

**ULASAN**

Berdasarkan hasil registrasi oleh Dinas Pendudukan dan Catatan Sipil Kabupaten Tuban tahun 2023 penduduk Kecamatan Kerek sebesar 69.873. Jika dilihat berdasarkan jenis kelamin jumlah penduduk perempuan sebesar 35.002 dan penduduk laki-laki sebesar 34.871.

**DESCRIPTION**

*According to Population registration from Departement of Population and Civil Registration Tuban, the population in Kerek subdistrict is 69,873. The population of female is 35,002 and male population is 34,871.*

<https://tubankab.bps.go.id>



Catatan/Note: ....  
Sumber/Source: Dinas Kependudukan dan Pencatatan Sipil Kabupaten Tuban/*Population and Civil Registration of Tuban Regency*

**Gambar 3.1** Jumlah Penduduk Kecamatan Kerek 2023  
**Figures** *Population in Kerek Subdistrict, 2023*



**Tabel** 3.1  
**Table**

**Penduduk, Distribusi Persentase Penduduk, Kepadatan Penduduk, Rasio Jenis Kelamin Penduduk Menurut Desa/ Kelurahan di Kecamatan Kerek, 2023**  
*Population, Percentage Distribution of Population, Population Density, and Population Sex Ratio by Villages/ Kelurahan in Kerek District, 2023*

| Desa/Kelurahan<br><i>Village/Kelurahan</i> | Penduduk/ <i>Population</i> |                          |                      |
|--|-----------------------------|--------------------------|----------------------|
|  | Laki-Laki/ <i>Male</i>      | Perempuan/ <i>Female</i> | Jumlah/ <i>Total</i> |
| (1)  | (2)                         | (3)                      | (4)                  |
| Gemulung                                   | 2.975                       | 2.951                    | 5.926                |
| Wolutengah                                 | 2.755                       | 2.752                    | 5.507                |
| Trantang                                   | 1.269                       | 1.248                    | 2.517                |
| Sidonganti                                 | 2.397                       | 2.393                    | 4.790                |
| Tengger Wetan                              | 1.622                       | 1.607                    | 3.229                |
| Hargoretno                                 | 1.478                       | 1.479                    | 2.957                |
| Temayang                                   | 992                         | 1.121                    | 2.113                |
| Padasan                                    | 1.678                       | 1.681                    | 3.359                |
| Karanglo                                   | 2.771                       | 2.805                    | 5.576                |
| Sumberarum                                 | 1.348                       | 1.337                    | 2.685                |
| Margomulyo                                 | 2.964                       | 3.065                    | 6.029                |
| Jarorejo                                   | 2.571                       | 2.636                    | 5.207                |
| Margorejo                                  | 2.352                       | 2.407                    | 4.759                |
| Gaji                                       | 3.948                       | 3.806                    | 7.754                |
| Kedungrejo                                 | 1.715                       | 1.696                    | 3.411                |
| Kasiman                                    | 828                         | 840                      | 1.668                |
| Mliwang                                    | 1.208                       | 1.178                    | 2.386                |
| <b>Kerek</b>                               | <b>34.871</b>               | <b>35.002</b>            | <b>69.873</b>        |

Lanjutan Tabel/*Continued Table 3.1*

| Desa/Kelurahan<br><i>Village/Kelurahan</i> | Persentase Penduduk<br><i>Percentage of Total<br/>Population</i> | Kepadatan Penduduk<br>(per km <sup>2</sup> )<br><i>Population Density<br/>per sq.km</i> | Rasio Jenis Kelamin<br>Penduduk<br><i>Population Sex Ratio</i> |
|--|--|---|--|
| (1)  | (5)  | (6)   | (7)  |
| Gemulung                                   | 8,48   | 560,11  | 100,81   |
| Wolutengah                                 | 7,88   | 489,95  | 100,11   |
| Trantang                                   | 3,60   | 398,89  | 101,68   |
| Sidonganti                                 | 6,86   | 549,31  | 100,17   |
| Tengger Wetan                              | 4,62   | 261,67  | 100,93   |
| Hargoretno                                 | 4,23   | 383,53  | 99,93  |
| Temayang                                   | 3,02   | 349,26  | 88,49  |
| Padasan                                    | 4,81   | 564,54  | 99,82  |
| Karanglo                                   | 7,98   | 1.511,11  | 98,79  |
| Sumberarum                                 | 3,84   | 376,05  | 100,82   |
| Margomulyo                                 | 8,63   | 1.561,92  | 96,70  |
| Jarorejo                                   | 7,45   | 659,95  | 97,53  |
| Margorejo                                  | 6,81   | 714,56  | 97,71  |
| Gaji                                       | 11,10  | 652,14  | 103,73   |
| Kedungrejo                                 | 4,88   | 298,16  | 101,12   |
| Kasiman                                    | 2,39   | 232,96  | 98,57  |
| Mliwang                                    | 3,41   | 301,26  | 102,55   |
| <b>Kerek</b>                               | <b>100</b>   | <b>511,70</b>   | <b>99,63</b>   |

Catatan/*Note*: ...Sumber/*Source*: Dinas Kependudukan dan Pencatatan Sipil Kabupaten Tuban/*Population and Civil Registration of Tuban Regency*

**Tabel**  
**Table** 3.2

**Jumlah Penduduk Menurut Kelompok Umur dan Jenis Kelamin di Kecamatan Kerek, 2023**  
**Population by Age Groups and Sex in Kerek District, 2023**

| Kelompok Umur<br><i>Age Groups</i> | Jenis Kelamin/Sex        |                            |                        |
|------------------------------------|--------------------------|----------------------------|------------------------|
|                                    | Laki-Laki<br><i>Male</i> | Perempuan<br><i>Female</i> | Jumlah<br><i>Total</i> |
| (1)                                | (2)                      | (3)                        | (4)                    |
| 0 - 4                              | 1.704                    | 1.642                      | 3.346                  |
| 5 - 9                              | 2.092                    | 2.078                      | 4.170                  |
| 10 - 14                            | 2.142                    | 2.026                      | 4.168                  |
| 15 - 19                            | 1.867                    | 1.836                      | 3.703                  |
| 20 - 24                            | 2.408                    | 2.371                      | 4.779                  |
| 25 - 29                            | 2.628                    | 2.542                      | 5.170                  |
| 30 - 34                            | 2.419                    | 2.386                      | 4.805                  |
| 35 - 39                            | 2.475                    | 2.376                      | 4.851                  |
| 40 - 44                            | 2.737                    | 2.826                      | 5.563                  |
| 45 - 49                            | 2.700                    | 2.829                      | 5.529                  |
| 50 - 54                            | 2.795                    | 2.810                      | 5.605                  |
| 55 - 59                            | 2.374                    | 2.424                      | 4.798                  |
| 60 - 64                            | 2.118                    | 2.167                      | 4.285                  |
| 65 - 69                            | 1.507                    | 1.700                      | 3.207                  |
| 70 - 74                            | 1.325                    | 1.200                      | 2.525                  |
| 75+                                | 1.580                    | 1.789                      | 3.369                  |
| <b>Kerek</b>                       | <b>34.871</b>            | <b>35.002</b>              | <b>69.873</b>          |

Catatan/Note: ...

Sumber/Source: Dinas Kependudukan dan Pencatatan Sipil Kabupaten Tuban/Population and Civil Registration of Tuban Regency



## SOSIAL DAN KESEJAHTERAAN RAKYAT

### SOSIAL AND WELFARE

#### Jumlah Sekolah Menurut Tingkat Pendidikan Tahun 2023

*Number of Schools by Educational Level in Kerek district,  
2023*

0

TK

8

RA

28

SD

11

MI

3

SMP

4

MTs

1

SMA

0

SMK

2

MA





**PENJELASAN TEKNIS**

1. Jumlah Sarana Pendidikan  
Banyaknya sarana pendidikan adalah jumlah lembaga pendidikan yang menghasilkan siswa yang lulus dan diakui/disahkan oleh Kementerian Pendidikan dan Kebudayaan yang dibuktikan dengan sertifikat/ijazah. Jenis Sarana Pendidikan: 1. Pos PAUD 2. TK/RA/BA 3. SD/MI 4. SMP/MTs 5. SMA/MA 6. SMK 7. Akademi/PT
2. Fasilitas Kesehatan  
Tempat-tempat pelayanan kesehatan seperti Rumah Sakit, Rumah Sakit Umum, Rumah Sakit Khusus, Puskesmas, Puskesmas Pembantu, UKBM (Upaya Kesehatan Bersumberdaya Masyarakat), Pos Kesehatan Desa (Poskesdes), Pondok Bersalin (Poindes), Pos Pelayanan Terpadu (Posyandu), Pos Obat Desa (POD), Pos UKK, Balai Pengobatan, Praktik Pengobatan Tradisional, Pelayanan Kesehatan Tradisional, Dukun Bersalin, Praktik Dokter, Klinik/Praktik Dokter Bersama, Praktik Bidan, Bidan di Desa, Apotek, Petugas Lapangan KB, TKBK, Pos KB.
3. Bencana Alam adalah peristiwa atau serangkaian peristiwa yang mengancam dan mengganggu kehidupan/penghidupan masyarakat yang disebabkan oleh faktor alam antara lain berupa gempa bumi, tsunami, gunung

**TECHNICAL NOTES**

1. *Number of Educational Facilities*  
*The number of educational facilities is the number of educational institutions that produce students who graduate and are recognized/validated by the Ministry of Education and Culture as evidenced by certificates/diplomas. Types of Education Facilities: 1. PAUD Post 2. TK/RA/BA 3. SD/MI 4. SMP/MTs 5. SMA/MA 6. SMK 7. Academy/PT Health*
2. *Facilities Health care*  
*facilities such as Hospitals, General Hospitals, Special Hospitals, Health Centers, Sub-Health Centers, UKBM (Community-Based Health Efforts), Village Health Posts (Poskesdes), Maternity Cabins (Poindes), Integrated Service Posts (Posyandu) ), Village Drug Post (POD), UKK Post, Medical Center, Traditional Medicine Practice, Traditional Health Services, Maternity Traditional Medicine, Doctor's Practice, Clinic/Joint Doctor's Practice, Midwife Practice, Village Midwife, Pharmacy, Family Planning Field Officer, TKBK, KB Post.*
3. *Natural Disasters are events or series of events that threaten and disrupt people's lives/livelihoods caused by natural factors, including earthquakes, tsunamis, volcanic eruptions, floods, droughts, hurricanes and landslides resulting*

meletus, banjir, kekeringan, angin topan, dan tanah longsor sehingga mengakibatkan kerugian materi maupun non-materi.

4. Agama

Ajaran yang berasal dari Tuhan atau hasil renungan manusia yang terkandung dalam kitab suci yang turun temurun diwariskan oleh suatu generasi ke generasi dengan tujuan untuk memberi tuntunan dan pedoman hidup bagi manusia agar mencapai kebahagiaan di dunia dan di akhirat

*in material and non-material losses.*

4. Religion

*Teachings originating from God or the result of human contemplation contained in holy books that are passed down from generation to generation with the aim of providing guidance and guidelines for human life in order to achieve happiness in this world and in the hereafter*



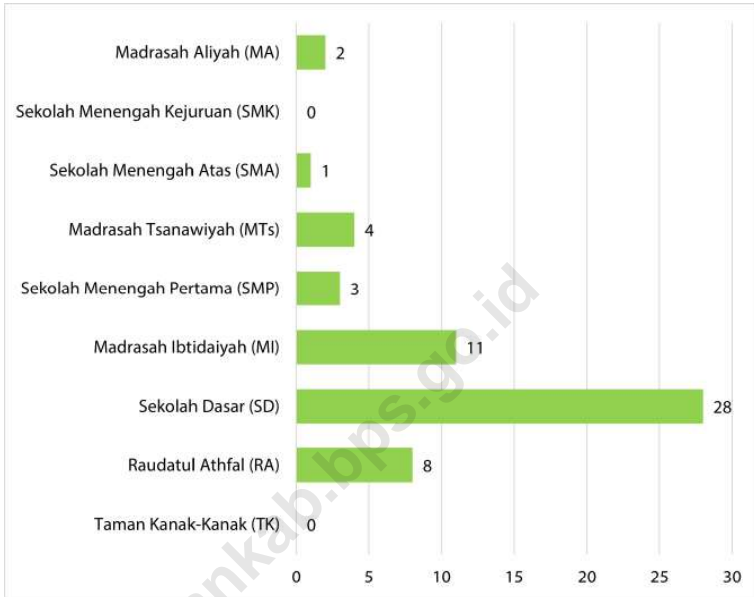
**ULASAN**

Keberhasilan proses pendidikan sangat tergantung oleh tersediannya sarana dan prasarana serta tenaga pengajar yang memadai. Pada tahun 2023 jumlah sekolah dasar (SD) sejumlah 28 dan Madrasah Ibtidaiyah (MI) sebesar 11. Jumlah Sekolah Menengah Pertama (SMP) sebesar 3. Dan jumlah Madrasah Tsanawiyah sebesar 4. Sedangkan jumlah SMA/SMK/MA 3.

**DESCRIPTION**

*Success of education process is very depends of the existance of education facility and good teaching staff. In 2023 number of elementary school is 28 And the number of Madrasah Ibtidaiyah is 11. Number of Junior high school is 3 and Madrasah Tsanawiyah is 4. Number of Highschool is 3.*

<https://tubankab.bps.go.id>



Catatan/Note: <sup>3</sup> Seluruh Raudatul Athfal (RA) berstatus swasta/All Raudatul Athfal (RA) are private

Sumber/Source: <sup>1</sup> Kementerian Pendidikan, Kebudayaan, Riset, dan Teknologi, Sistem Data Pokok Pendidikan, data semester genap/Ministry of Education, Culture, Research, and Technology, Basic Education Data System, even semester report data

<sup>2</sup> Kementerian Agama, EMS, data semester genap/Ministry of Religious Affairs, EMIS, genap semester report data

**Gambar** 4.1  
**Figures**

**Jumlah Sekolah Menurut Tingkat Pendidikan di Kecamatan Kerek, 2023**  
**Number of Schools by Educational Level in Kerek district, 2023**

#### 4.1 PENDIDIKAN EDUCATION

**Tabel 4.1.1** Banyaknya Desa<sup>1</sup>/Kelurahan yang Memiliki Fasilitas Sekolah Menurut Tingkat Pendidikan di Kecamatan Kerek, 2021–2023  
**Table** *Number of Villages<sup>1</sup>/Kelurahan Having Educational Facilities by Educational Level in Kerek District, 2021–2023*

| Tingkat Pendidikan<br>Educational Level                          | 2021 <sup>2</sup> | 2022 <sup>3</sup> | 2023 <sup>3</sup> |
|--|-------------------|-------------------|-------------------|
| (1)  | (2)               | (3)               | (4)               |
| Sekolah Dasar (SD)<br><i>Primary School</i>                      | 17                | 17                | 17                |
| Madrasah Ibtidaiyah (MI)<br><i>Madrasah Ibtidaiyah</i>           | -                 | 7                 | 9                 |
| Sekolah Menengah Pertama (SMP)<br><i>Junior High School</i>      | 3                 | 3                 | 3                 |
| Madrasah Tsanawiyah (MTs)<br><i>Madrasah Tsanawiyah (MTs)</i>    | -                 | 4                 | 4                 |
| Sekolah Menengah Atas (SMA)<br><i>Senior High School</i>         | 1                 | 1                 | 1                 |
| Sekolah Menengah Kejuruan (SMK)<br><i>Vocational High School</i> | -                 | -                 | -                 |
| Madrasah Aliyah (MA)<br><i>Madrasah Aliyah</i>                   | -                 | 2                 | 2                 |
| Akademi/Perguruan Tinggi<br><i>Academy/University</i>            | -                 | -                 | -                 |

Catatan/Note: <sup>1</sup> Desa pada tabel ini termasuk Unit Permukiman Transmigrasi (UPT) yang masih dibina oleh kementerian terkait/  
*Villages in this table include Transmigration Settlement Unit which is still fostered by the relevant ministries.*

Sumber/Source: <sup>2</sup> Badan Pusat Statistik, Pendataan Potensi Desa (Podes)/BPS-Statistics Indonesia, *Village Potential Data Collecting*

<sup>3</sup> Pemerintah Desa/ *Village Government*

**Tabel 4.1.2** Jumlah Sekolah Menurut Tingkat Pendidikan di Kecamatan Kerek, 2022/2023 dan 2023/2024  
**Table** Number of Schools by Educational Level in Kerek District, 2022/2023 and 2023/2024

| Tingkat Pendidikan<br>Educational Level  | Negeri/Public |           | Swasta/Private |           | Jumlah/Total |           |
|--|---------------|-----------|----------------|-----------|--------------|-----------|
|  | 2022/2023     | 2023/2024 | 2022/2023      | 2023/2024 | 2022/2023    | 2023/2024 |
| (1)  | (2)           | (3)       | (4)            | (5)       | (6)          | (7)       |
| Taman Kanak-Kanak (TK) <sup>1</sup> /Kindergarten <sup>1</sup>                       | -             | -         | 20             | -         | 20           | -         |
| Raudatul Athfal (RA) <sup>2</sup><br>Raudatul Athfal (RA) <sup>2</sup>               | -             | -         | 7              | 8         | 7            | 8         |
| Sekolah Dasar (SD) <sup>1</sup><br>Elementary Schools <sup>1</sup>                   | 27            | 25        | 1              | 3         | 28           | 28        |
| Madrasah Ibtidaiyah (MI) <sup>2</sup> /Madrasah Ibtidaiyah (MI) <sup>2</sup>         | -             | -         | 10             | 11        | 10           | 11        |
| Sekolah Menengah Pertama (SMP) <sup>1</sup> /Junior High Schools <sup>1</sup>        | 3             | 3         | -              | -         | 3            | 3         |
| Madrasah Tsanawiyah (MTs) <sup>2</sup> /Madrasah Tsanawiyah (MTs) <sup>2</sup>       | -             | -         | 4              | 4         | 4            | 4         |
| Sekolah Menengah Atas (SMA) <sup>1</sup> /Senior High Schools <sup>1</sup>           | 1             | 1         | -              | -         | 1            | 1         |
| Sekolah Menengah Kejuruan (SMK) <sup>1</sup><br>Vocational High Schools <sup>1</sup> | -             | -         | -              | -         | -            | -         |
| Madrasah Aliyah (MA) <sup>2</sup><br>Madrasah Aliyah (MA) <sup>2</sup>               | -             | -         | 2              | 2         | 2            | 2         |

Catatan/Note: <sup>3</sup> Seluruh Raudatul Athfal (RA) berstatus swasta/All Raudatul Athfal (RA) are private

Sumber/Source: <sup>1</sup> Kementerian Pendidikan, Kebudayaan, Riset, dan Teknologi, Sistem Data Pokok Pendidikan, data semester genap/  
Ministry of Education, Culture, Research, and Technology, Basic Education Data System, even semester report data

<sup>2</sup> Kementerian Agama, EMIS, data semester genap/Ministry of Religious Affairs, EMIS, genap semester report data

**Tabel** 4.1.3  
**Table**

**Jumlah Guru Menurut Tingkat Pendidikan di Kecamatan Kerek, 2022/2023 dan 2023/2024**  
**Number of Teachers by Educational Level in Kerek District, 2022/2023 and 2023/2024**

| Tingkat Pendidikan<br>Educational Level  | Negeri/Public |           | Swasta/Private |           | Jumlah/Total |           |
|--|---------------|-----------|----------------|-----------|--------------|-----------|
|  | 2022/2023     | 2023/2024 | 2022/2023      | 2023/2024 | 2022/2023    | 2023/2024 |
| (1)  | (2)           | (3)       | (4)            | (5)       | (6)          | (7)       |
| Taman Kanak-Kanak (TK) <sup>1</sup> /Kindergarten <sup>1</sup>                           | -             | -         | 63             | -         | 63           | -         |
| Raudatul Athfal (RA) <sup>2</sup><br>Raudatul Athfal (RA) <sup>2</sup>                   | -             | -         | 36             | 32        | 36           | -         |
| Sekolah Dasar (SD) <sup>1,3</sup><br>Elementary Schools <sup>1,3</sup>                   | 222           | 217       | 22             | 25        | 244          | 242       |
| Madrasah Ibtidaiyah (MI) <sup>2</sup> /Madrasah Ibtidaiyah (MI) <sup>2</sup>             | -             | -         | 128            | 129       | 128          | 129       |
| Sekolah Menengah Pertama (SMP) <sup>1,3</sup><br>Junior High Schools <sup>1,3</sup>      | 71            | 66        | -              | -         | 71           | 66        |
| Madrasah Tsanawiyah (MTs) <sup>2</sup> /Madrasah Tsanawiyah (MTs) <sup>2</sup>           | -             | -         | 63             | 56        | 63           | 56        |
| Sekolah Menengah Atas (SMA) <sup>1,3</sup> /Senior High Schools <sup>1,3</sup>           | 14            | 28        | -              | -         | 14           | 28        |
| Sekolah Menengah Kejuruan (SMK) <sup>1,3</sup><br>Vocational High Schools <sup>1,3</sup> | -             | -         | -              | -         | -            | -         |
| Madrasah Aliyah (MA) <sup>2</sup><br>Madrasah Aliyah (MA) <sup>2</sup>                   | -             | -         | 24             | 33        | 24           | 33        |

Catatan/Note: <sup>3</sup> Jumlah guru termasuk kepala sekolah dan guru/The total of teachers including headmaster and teacher.

Sumber/Source: <sup>1</sup> Kementerian Pendidikan, Kebudayaan, Riset, dan Teknologi, Sistem Data Pokok Pendidikan, data semester genap/ Ministry of Education, Culture, Research, and Technology, Basic Education Data System, even semester report data

<sup>2</sup> Kementerian Agama, EMIS, data semester genap/Ministry of Religious Affairs, EMIS, even semester report data

**Tabel 4.1.4** Jumlah Murid Menurut Tingkat Pendidikan di Kecamatan Kerek, 2022/2023 dan 2023/2024  
**Table** Number of Pupils by Educational Level in Kerek District, 2022/2023 and 2023/2024

| Tingkat Pendidikan<br>Educational Level  | Negeri/Public |           | Swasta/Private |           | Jumlah/Total |           |
|--|---------------|-----------|----------------|-----------|--------------|-----------|
|  | 2022/2023     | 2023/2024 | 2022/2023      | 2023/2024 | 2022/2023    | 2023/2024 |
| (1)  | (2)           | (3)       | (4)            | (5)       | (6)          | (7)       |
| Taman Kanak-Kanak (TK) <sup>1</sup> /Kindergarten <sup>1</sup>                       | -             | -         | -              | -         | -            | -         |
| Raudatul Athfal (RA) <sup>2</sup><br>Raudatul Athfal (RA) <sup>2</sup>               | -             | -         | 519            | 489       | -            | -         |
| Sekolah Dasar (SD) <sup>1</sup><br>Elementary Schools <sup>1</sup>                   | 2.903         | 2.927     | 301            | 259       | 3.204        | 3.186     |
| Madrasah Ibtidaiyah (MI) <sup>2</sup> /Madrasah Ibtidaiyah (MI) <sup>2</sup>         | -             | -         | 1.466          | 1.512     | 1.466        | 1.512     |
| Sekolah Menengah Pertama (SMP) <sup>1</sup> /Junior High Schools <sup>1</sup>        | 1.150         | 1.147     | -              | -         | 1.150        | 1.147     |
| Madrasah Tsanawiyah (MTs) <sup>2</sup> /Madrasah Tsanawiyah (MTs) <sup>2</sup>       | -             | -         | 576            | 537       | 576          | 537       |
| Sekolah Menengah Atas (SMA) <sup>1</sup> /Senior High Schools <sup>1</sup>           | 468           | 464       | -              | -         | 468          | 464       |
| Sekolah Menengah Kejuruan (SMK) <sup>1</sup><br>Vocational High Schools <sup>1</sup> | -             | -         | -              | -         | -            | -         |
| Madrasah Aliyah (MA) <sup>2</sup><br>Madrasah Aliyah (MA) <sup>2</sup>               | -             | -         | 177            | 163       | 177          | 163       |

Catatan/Note: ...

Sumber/Source: <sup>1</sup> Kementerian Pendidikan, Kebudayaan, Riset, dan Teknologi, Sistem Data Pokok Pendidikan, data semester genap/  
 Ministry of Education, Culture, Research, and Technology, Basic Education Data System, even semester report data

<sup>2</sup> Kementerian Agama, EMIS, data semester genap/Ministry of Religious Affairs, EMIS, even semester report data

## 4.2 KESEHATAN HEALTH

**Tabel 4.2.1 Banyaknya Desa<sup>1</sup>/Kelurahan yang Memiliki Sarana Kesehatan Menurut Jenis Sarana Kesehatan di Kecamatan Kerek, 2021–2023**  
**Number of Villages<sup>1</sup>/Kelurahan Health Facilities by Type of Health Facilities in Kerek District, 2021–2023**

| Jenis Sarana Kesehatan<br><i>Type of Health Facilities</i>                       | 2021 <sup>2</sup> | 2022 <sup>3</sup> | 2023 <sup>3</sup> |
|--|-------------------|-------------------|-------------------|
| (1)  | (2)               | (3)               | (4)               |
| Rumah Sakit<br><i>Hospital</i>   | -                 | -                 | -                 |
| Rumah Sakit Bersalin<br><i>Maternity Hospital</i>                                | -                 | -                 | -                 |
| Poliklinik/Balai Pengobatan<br><i>Polyclinic</i>                                 | 1                 | 1                 | -                 |
| Puskesmas Rawat Inap<br><i>Public Health Center with Inpatient Care</i>          | 2                 | 2                 | 2                 |
| Puskesmas Tanpa Rawat Inap<br><i>Public Health Center without Inpatient Care</i> | 2                 | 2                 | 2                 |
| Apotek<br><i>Pharmacy</i>  | 2                 | 2                 | 1                 |

Catatan/Note: <sup>1</sup>Desa pada tabel ini termasuk Unit Permukiman Transmigrasi (UPT) yang masih dibina oleh kementerian terkait/  
*Villages in this table include Transmigration Settlement Unit which is still fostered by the relevant ministries.*

Sumber/Source: <sup>2</sup>Badan Pusat Statistik, Pendataan Potensi Desa (Podes)/BPS-Statistics Indonesia, Village Potential Data Collecting

<sup>3</sup>Pemerintah Desa/ Village Government

### 4.3 PERUMAHAN DAN LINGKUNGAN HOUSING AND ENVIRONMENT

**Tabel 4.3.1** Banyaknya Desa<sup>1</sup>/Kelurahan Menurut Sumber Air Minum Sebagian Besar Keluarga di Kecamatan Kerek, 2021–2023  
**Table** *Number of Villages<sup>1</sup>/Kelurahan by Drinking Water Source of Majority Family in Kerek District, 2021–2023*

| Sumber Air Minum<br>Source of Drinking Water   | 2021 <sup>2</sup> | 2022 <sup>3</sup> | 2023 <sup>3</sup> |
|--|-------------------|-------------------|-------------------|
| (1)  | (2)               | (3)               | (4)               |
| Air Kemasan Bermerk/ <i>Branded Bottled Water</i>  | -                 | -                 | 1                 |
| Air Isi Ulang/ <i>Refil Water</i>  | -                 | -                 | 1                 |
| Leding Dengan Meteran/ <i>Metered Piped Water</i>  | 15                | 15                | 6                 |
| Leding Tanpa Meteran/ <i>Non Metered Piped Water</i>   | -                 | -                 | -                 |
| Sumur Bor atau Pompa/ <i>Artesian Well or Pumped Water</i>                                     | 1                 | 1                 | 9                 |
| Sumur/ <i>Well</i>   | -                 | -                 | -                 |
| Mata Air/ <i>Spring</i>  | 1                 | 1                 | -                 |
| Sungai/Danau/Kolam/ Waduk/Situ/<br>Embung/Bendungan/ <i>River/Lake/Pond/<br/>Reservoir/Dam</i> | -                 | -                 | -                 |
| Air Hujan/ <i>Rainwater</i>  | -                 | -                 | -                 |
| Lainnya/ <i>Others</i>   | -                 | -                 | -                 |

Catatan/Note: <sup>1</sup> Desa pada tabel ini termasuk Unit Permukiman Transmigrasi (UPT) yang masih dibina oleh kementerian terkait/  
*Villages in this table include Transmigration Settlement Unit which is still fostered by the relevant ministries.*

Sumber/Source: <sup>2</sup> Badan Pusat Statistik, Pendataan Potensi Desa (Podes)/BPS-Statistics Indonesia, *Village Potential Data Collecting*

<sup>3</sup> Pemerintah Desa/ *Village Government*



**Tabel** 4.3.2  
**Table**

**Banyaknya Keluarga Menurut Desa/Kelurahan dan Jenis Pengguna Listrik di Kecamatan Kerek, 2023**  
**Number of Family by Villages/Kelurahan and Type of Electricity Consumer in Kerek District, 2023**

| Desa/Kelurahan<br><i>Village/Kelurahan</i> | Pengguna Listrik<br><i>Electricity Consumer</i> |   |                        | Bukan<br>Pengguna<br>Listrik<br><i>Not Electricity<br/>Consumer</i> |
|--|---|---|------------------------|---|
|  | PLN<br><i>State Electricity<br/>Company</i>     | Non-PLN<br><i>Non-State<br/>Electricity<br/>Company</i> | Jumlah<br><i>Total</i> |   |
| (1)  | (2)   | (3)   | (4)                    | (5)   |
| Gemulung                                   | 2.358   | -   | 2.358                  | -   |
| Wolutengah                                 | 2.220   | -   | 2.220                  | -   |
| Trantang                                   | 985   | -   | 985                    | -   |
| Sidonganti                                 | 1.910   | -   | 1.910                  | -   |
| Tengger Wetan                              | 1.124   | -   | 1.124                  | -   |
| Hargoretno                                 | 1.027   | -   | 1.027                  | -   |
| Temayang                                   | 599   | -   | 599                    | -   |
| Padasan                                    | 1.212   | -   | 1.212                  | -   |
| Karanglo                                   | 1.951   | -   | 1.951                  | -   |
| Sumberarum                                 | 798   | -   | 798                    | -   |
| Margomulyo                                 | 1.921   | -   | 1.921                  | -   |
| Jarorejo                                   | 1.921   | 5   | 1.926                  | -   |
| Margorejo                                  | 1.507   | -   | 1.507                  | -   |
| Gaji                                       | 2.987   | -   | 2.987                  | 8   |
| Kedungrejo                                 | 1.225   | -   | 1.225                  | -   |
| Kasiman                                    | 626   | -   | 626                    | -   |
| Mliwang                                    | 871   | -   | 871                    | -   |
| <b>Kerek</b>                               | <b>25.242</b>                                   | <b>5</b>  | <b>25.247</b>          | <b>8</b>  |

Catatan/Note: ...

Sumber/Source: Pemerintah Desa/Village Government

**Tabel 4.3.3** **Banyaknya Desa<sup>1</sup>/Kelurahan Menurut Sumber Penerangan Jalan Utama Desa/Kelurahan di Kecamatan Kerek, 2021–2023**  
**Number of Villages<sup>1</sup>/Kelurahan by Source of Villages/Kelurahan's Main Street Illumination in Kerek District, 2021–2023**

| Sumber Penerangan Jalan Utama<br>Source of Main Street Illumination | 2021 <sup>2</sup> | 2022 <sup>3</sup> | 2023 <sup>3</sup> |
|---|-------------------|-------------------|-------------------|
| (1)   | (2)               | (3)               | (4)               |
| Listrik Pemerintah/ <i>State Electricity</i>                        | 9                 | 9                 | 16                |
| Listrik Non-Pemerintah/ <i>Non-State Electricity</i>                | 8                 | 8                 | 1                 |
| Non Listrik/ <i>Non-Electric</i>                                    | -                 | -                 | -                 |

Catatan/*Note*: <sup>1</sup>Desa pada tabel ini termasuk Unit Permukiman Transmigrasi (UPT) yang masih dibina oleh kementerian terkait/  
*Villages in this table include Transmigration Settlement Unit which is still fostered by the relevant ministries.*

Sumber/*Source*: <sup>2</sup>Badan Pusat Statistik, Pendataan Potensi Desa (Podes)/*BPS-Statistics Indonesia, Village Potential Data Collecting*

<sup>3</sup>Pemerintah Desa/ *Village Government*

**Tabel**  
**Table** 4.3.4

**Banyaknya Desa<sup>1</sup>/Kelurahan Menurut Penggunaan Fasilitas Tempat Buang Air Besar Sebagian Besar Keluarga di Kecamatan Kerek, 2021–2023**  
**Number of Villages<sup>1</sup>/Kelurahan by Toilet Facility Used by Majority Family in Kerek District, 2021–2023**

| <b>Fasilitas Tempat Buang Air Besar</b><br><b>Toilet Facility</b> | <b>2021<sup>2</sup></b> | <b>2022<sup>3</sup></b> | <b>2023<sup>3</sup></b> |
|---|-------------------------|-------------------------|-------------------------|
| (1)   | (2)                     | (3)                     | (4)                     |
| <b>Jamban/Toilet</b>  |                         |                         |                         |
| Sendiri/Private   | 17                      | 17                      | 17                      |
| Bersama/Shared  | -                       | -                       | -                       |
| Umum/Public   | -                       | -                       | -                       |
|   |                         |                         | -                       |
| <b>Bukan Jamban/Non-Toilet</b>                                    | -                       | -                       | 17                      |
| <b>Jumlah/Total</b>   | <b>17</b>               | <b>17</b>               |                         |

Catatan/Note: <sup>1</sup>Desa pada tabel ini termasuk Unit Permukiman Transmigrasi (UPT) yang masih dibina oleh kementerian terkait/  
*Villages in this table include Transmigration Settlement Unit which is still fostered by the relevant ministries.*

Sumber/Source: <sup>2</sup>Badan Pusat Statistik, Pendataan Potensi Desa (Podes)/BPS-Statistics Indonesia, *Village Potential Data Collecting*

<sup>3</sup>Pemerintah Desa/ *Village Government*

**Tabel** 4.3.5  
**Table**

**Banyaknya Desa/Kelurahan Menurut Jenis Bahan Bakar untuk Memasak yang Digunakan Sebagian Besar Keluarga di Kecamatan Kerek, 2023**  
**Number of Villages/Kelurahan by Type of Cooking Fuel Used by Majority Family in Kerek District, 2023**

| Jenis Bahan Bakar untuk Memasak<br><i>Type of Cooking Fuel</i> | 2023      |
|--|-----------|
| (1)  | (2)       |
| Listrik/ <i>Electric</i>                                       | -         |
| Elpiji 5,5 kg/ <i>Blue Gas 5.5 kg-LPG</i>                      | -         |
| Elpiji 12 kg/ <i>12 kg-LPG</i>                                 | -         |
| Elpiji 3 kg/ <i>3 kg-LPG</i>                                   | 16        |
| Gas Kota/ <i>City Gas</i>                                      | -         |
| Biogas/ <i>Biogas</i>  | -         |
| Minyak Tanah/ <i>Kerosene</i>                                  | -         |
| Briket/ <i>Briquettes</i>                                      | -         |
| Arang/ <i>Charcoal</i>   | -         |
| Kayu Bakar/ <i>Firewood</i>                                    | 1         |
| Lainnya/ <i>Others</i>   | -         |
| <b>Jumlah/<i>Total</i></b>                                     | <b>17</b> |

Catatan/*Note*: ...

Sumber/*Source*: Pemerintah Desa/*Village Government*

**4.4 AGAMA DAN SOSIAL LAINNYA**  
**RELIGION AND OTHER SOCIAL AFFAIRS**

**Tabel 4.4.1** Jumlah Tempat Peribadatan Menurut Desa/Kelurahan di Kecamatan Kerek, 2023  
**Table 4.4.1** Number of Worship Places by Villages/Kelurahan in Kerek District, 2023

| Desa/Kelurahan<br>Village/Kelurahan | Masjid<br>Mosque | Mushola<br>Pray<br>Room | Gereja<br>Protestan<br>Protestant<br>Church | Gereja<br>Katholik<br>Catholic<br>Church | Pura<br>Temple | Vihara   |
|-------------------------------------|------------------|-------------------------|---|--|----------------|----------|
| (1)                                 | (2)              | (3)                     | (4)   | (5)                                      | (6)            | (7)      |
| Gemulung                            | 5                | 25                      | -   | -  | -              | -        |
| Wolutengah                          | 2                | 36                      | -   | -  | -              | -        |
| Trantang                            | 1                | 15                      | -   | -  | -              | -        |
| Sidonganti                          | 3                | 19                      | -   | -  | -              | -        |
| Tengger Wetan                       | 2                | 25                      | -   | -  | -              | -        |
| Hargoretno                          | 2                | 15                      | -   | -  | -              | -        |
| Temayang                            | 1                | 19                      | -   | -  | -              | -        |
| Padasan                             | 3                | 22                      | -   | -  | -              | -        |
| Karanglo                            | 2                | 42                      | -   | -  | -              | -        |
| Sumberarum                          | 3                | 11                      | -   | -  | -              | -        |
| Margomulyo                          | 3                | 29                      | -   | -  | -              | -        |
| Jarorejo                            | 2                | 24                      | 1   | 1  | -              | -        |
| Margorejo                           | 2                | 27                      | -   | -  | -              | -        |
| Gaji                                | 2                | 32                      | -   | -  | -              | -        |
| Kedungrejo                          | 3                | 23                      | -   | -  | -              | -        |
| Kasiman                             | 2                | 14                      | -   | -  | -              | -        |
| Mliwang                             | 1                | 14                      | -   | -  | -              | -        |
| <b>Kerek</b>                        | <b>39</b>        | <b>392</b>              | <b>1</b>                                    | <b>1</b>                                 | <b>-</b>       | <b>-</b> |

Catatan/Note: ...

Sumber/Source: Kantor Kementerian Agama Kabupaten Tuban/ Office of the Ministry of Religios Affair of Tuban Regency

**Tabel**  
**Table** 4.4.2

**Banyaknya Kejadian Bencana Alam Menurut Desa/  
Kelurahan dan Jenis Bencana Alam di Kecamatan Kerek,  
2023**

*Number of Natural Disaster Events by Villages/Kelurahan  
and Type of Natural Disaster in Kerek District, 2023*

| Desa/Kelurahan<br><i>Village/Kelurahan</i> | Gempa Bumi<br><i>Earthquake</i> | Tsunami<br><i>Tsunami</i> | Gunung<br>Meletus<br><i>Volcanic<br/>Eruption</i> | Tanah Longsor<br><i>Landslide</i> |
|--|---------------------------------|---------------------------|---|-----------------------------------|
| (1)  | (2)                             | (3)                       | (4)   | (5)                               |
| Gemulung                                   | -                               | -                         | -   | -                                 |
| Wolutengah                                 | -                               | -                         | -   | -                                 |
| Trantang                                   | -                               | -                         | -   | -                                 |
| Sidonganti                                 | -                               | -                         | -   | -                                 |
| Tengger Wetan                              | -                               | -                         | -   | -                                 |
| Hargoretno                                 | -                               | -                         | -   | -                                 |
| Temayang                                   | -                               | -                         | -   | -                                 |
| Padasan                                    | -                               | -                         | -   | -                                 |
| Karanglo                                   | -                               | -                         | -   | -                                 |
| Sumberarum                                 | -                               | -                         | -   | -                                 |
| Margomulyo                                 | -                               | -                         | -   | -                                 |
| Jarorejo                                   | -                               | -                         | -   | -                                 |
| Margorejo                                  | -                               | -                         | -   | -                                 |
| Gaji                                       | -                               | -                         | -   | -                                 |
| Kedungrejo                                 | -                               | -                         | -   | -                                 |
| Kasiman                                    | -                               | -                         | -   | -                                 |
| Mliwang                                    | -                               | -                         | -   | -                                 |
| <b>Kerek</b>                               | -                               | -                         | -   | -                                 |

Lanjutan Tabel/*Continued Table* 4.4.2

| <b>Desa/Kelurahan<br/>Village/Kelurahan</b> | <b>Banjir<br/>Floods</b> | <b>Banjir Bandang<br/>Flash Floods</b> | <b>Kekeringan<br/>Drought</b> | <b>Kebakaran<br/>Hutan<br/>dan Lahan<br/>Forest and Land<br/>Fires</b> |
|---|--------------------------|--|-------------------------------|--|
| (1)   | (6)                      | (7)                                    | (8)                           | (9)  |
| Gemulong                                    | -                        | -                                      | -                             | -  |
| Wolutengah                                  | 1                        | -                                      | -                             | -  |
| Trantang                                    | 4                        | -                                      | -                             | -  |
| Sidonganti                                  | -                        | -                                      | -                             | -  |
| Tenger Wetan                                | -                        | -                                      | 1                             | -  |
| Hargoretno                                  | -                        | -                                      | -                             | -  |
| Temayang                                    | -                        | -                                      | -                             | -  |
| Padasan                                     | -                        | -                                      | -                             | -  |
| Karanglo                                    | -                        | -                                      | -                             | -  |
| Sumberarum                                  | -                        | -                                      | -                             | -  |
| Margomulyo                                  | -                        | -                                      | -                             | -  |
| Jarorejo                                    | -                        | -                                      | -                             | -  |
| Margorejo                                   | -                        | -                                      | -                             | -  |
| Gaji  | -                        | -                                      | -                             | -  |
| Kedungrejo                                  | -                        | -                                      | -                             | -  |
| Kasiman                                     | -                        | -                                      | -                             | -  |
| Mliwang                                     | -                        | -                                      | -                             | -  |
| <b>Kerek</b>                                | <b>5</b>                 | <b>-</b>                               | <b>1</b>                      | <b>-</b>   |

Lanjutan Tabel/*Continued Table* 4.4.2

| <b>Desa/Kelurahan<br/>Village/Kelurahan</b> | <b>Angin Puyuh/<br/>Puting Beliung/<br/>Topan<br/>Tornado/Typhoon</b> | <b>Gelombang<br/>Pasang<br/>Tidal Wave</b> | <b>Abrasi<br/>Abrasion</b> |
|---|---|--|----------------------------|
| (1)   | (10)  | (11)                                       | (12)                       |
| Gemulung                                    | -   | -  | -                          |
| Wolutengah                                  | -   | -  | -                          |
| Trantang                                    | -   | -  | -                          |
| Sidonganti                                  | -   | -  | -                          |
| Tengger Wetan                               | -   | -  | -                          |
| Hargoretno                                  | -   | -  | -                          |
| Temayang                                    | -   | -  | -                          |
| Padasan                                     | -   | -  | -                          |
| Karanglo                                    | -   | -  | -                          |
| Sumberarum                                  | -   | -  | -                          |
| Margomulyo                                  | -   | -  | -                          |
| Jarorejo                                    | -   | -  | -                          |
| Margorejo                                   | -   | -  | -                          |
| Gaji  | -   | -  | -                          |
| Kedungrejo                                  | -   | -  | -                          |
| Kasiman                                     | -   | -  | -                          |
| Mliwang                                     | -   | -  | -                          |
| <b>Kerek</b>                                | -   | -  | -                          |

Catatan/*Note*: ...Sumber/*Source*: Pemerintah Desa/Village Government



**Tabel**  
**Table** 4.4.3

**Banyaknya Korban Jiwa Akibat Bencana Alam Menurut Desa/Kelurahan dan Jenis Bencana Alam di Kecamatan Kerek, 2023**  
*Number of Fatalities Due to Natural Disasters by Villages/ Kelurahan and Type of Natural Disaster in Kerek District, 2023*

| <b>Desa/Kelurahan</b><br><i>Village/Kelurahan</i> | <b>Gempa Bumi</b><br><i>Earthquake</i> | <b>Tsunami</b><br><i>Tsunami</i> | <b>Gunung Meletus</b><br><i>Volcanic Eruption</i> | <b>Tanah Longsor</b><br><i>Landslide</i> |
|---|--|----------------------------------|---|--|
| (1)   | (2)                                    | (3)                              | (4)   | (5)                                      |
| Gemulung  | -                                      | -                                | -   | -  |
| Wolutengah  | -                                      | -                                | -   | -  |
| Trantang  | -                                      | -                                | -   | -  |
| Sidonganti  | -                                      | -                                | -   | -  |
| Tengger Wetan                                     | -                                      | -                                | -   | -  |
| Hargoretno  | -                                      | -                                | -   | -  |
| Temayang  | -                                      | -                                | -   | -  |
| Padasan   | -                                      | -                                | -   | -  |
| Karanglo  | -                                      | -                                | -   | -  |
| Sumberarum  | -                                      | -                                | -   | -  |
| Margomulyo  | -                                      | -                                | -   | -  |
| Jarorejo  | -                                      | -                                | -   | -  |
| Margorejo   | -                                      | -                                | -   | -  |
| Gaji  | -                                      | -                                | -   | -  |
| Kedungrejo  | -                                      | -                                | -   | -  |
| Kasiman   | -                                      | -                                | -   | -  |
| Mliwang   | -                                      | -                                | -   | -  |
| <b>Kerek</b>                                      | -                                      | -                                | -   | -  |

Lanjutan Tabel/*Continued Table 4.4.3*

| <b>Desa/Kelurahan<br/>Village/Kelurahan</b> | <b>Banjir<br/>Floods</b> | <b>Banjir Bandang<br/>Flash Floods</b> | <b>Kekeringan<br/>Drought</b> | <b>Kebakaran<br/>Hutan<br/>dan Lahan<br/>Forest and Land<br/>Fires</b> |
|---|--------------------------|--|-------------------------------|--|
| (1)   | (6)                      | (7)                                    | (8)                           | (9)  |
| Gemulung                                    | -                        | -                                      | -                             | -  |
| Wolutengah                                  | -                        | -                                      | -                             | -  |
| Trantang                                    | -                        | -                                      | -                             | -  |
| Sidonganti                                  | -                        | -                                      | -                             | -  |
| Tengger Wetan                               | -                        | -                                      | -                             | -  |
| Hargoretno                                  | -                        | -                                      | -                             | -  |
| Temayang                                    | -                        | -                                      | -                             | -  |
| Padasan                                     | -                        | -                                      | -                             | -  |
| Karanglo                                    | -                        | -                                      | -                             | -  |
| Sumberarum                                  | -                        | -                                      | -                             | -  |
| Margomulyo                                  | -                        | -                                      | -                             | -  |
| Jarorejo                                    | -                        | -                                      | -                             | -  |
| Margorejo                                   | -                        | -                                      | -                             | -  |
| Gaji  | -                        | -                                      | -                             | -  |
| Kedungrejo                                  | -                        | -                                      | -                             | -  |
| Kasiman                                     | -                        | -                                      | -                             | -  |
| Mliwang                                     | -                        | -                                      | -                             | -  |
| <b>Kerek</b>                                | -                        | -                                      | -                             | -  |

Lanjutan Tabel/*Continued Table* 4.4.3

| <b>Desa/Kelurahan<br/>Village/Kelurahan</b> | <b>Angin Puyuh/<br/>Puting Beliung/<br/>Topan<br/>Tornado/Typhoon</b> | <b>Gelombang<br/>Pasang<br/>Tidal Wave</b> | <b>Abrasi<br/>Abrasion</b> |
|---|---|--|----------------------------|
| (1)   | (10)  | (11)                                       | (12)                       |
| Gemulung                                    | -   | -  | -                          |
| Wolutengah                                  | -   | -  | -                          |
| Trantang                                    | -   | -  | -                          |
| Sidonganti                                  | -   | -  | -                          |
| Tengger Wetan                               | -   | -  | -                          |
| Hargoretno                                  | -   | -  | -                          |
| Temayang                                    | -   | -  | -                          |
| Padasan                                     | -   | -  | -                          |
| Karanglo                                    | -   | -  | -                          |
| Sumberarum                                  | -   | -  | -                          |
| Margomulyo                                  | -   | -  | -                          |
| Jarorejo                                    | -   | -  | -                          |
| Margorejo                                   | -   | -  | -                          |
| Gaji  | -   | -  | -                          |
| Kedungrejo                                  | -   | -  | -                          |
| Kasiman                                     | -   | -  | -                          |
| Mliwang                                     | -   | -  | -                          |
| <b>Kerek</b>                                | -   | -  | -                          |

Catatan/*Note*: ...Sumber/*Source*: Pemerintah Desa/Village Government

**Tabel**  
**Table** 4.4.4

**Banyaknya Desa/Kelurahan yang Memiliki Kelompok Kegiatan Olahraga Menurut Jenis Olahraga dan Ketersediaan Fasilitas/Lapangan Olahraga di Kecamatan Kerek, 2023**  
**Number of Villages/Kelurahan Having Sport Activities Groups by Type of Sport and Availability of Sport Facilities/Fields in Kerek District, 2023**

| Jenis Olahraga<br><i>Type of Sport</i>              | Kondisi Fasilitas/Lapangan Olahraga<br><i>Condition of Sport Facilities/Fields</i> |              |             | Tidak Ada Fasilitas/<br>Lapangan Olahraga<br><i>No Sport Facilities/<br/>Fields</i> |
|---|--|--------------|-------------|---|
|   | Baik   | Rusak Sedang | Rusak Parah |   |
| (1)   | (2)  | (3)          | (4)         | (5)   |
| Sepak Bola/ <i>Soccer</i>                           | 16   | 1            | -           | -   |
| Bola Voli/ <i>Volley Ball</i>                       | 16   | 1            | -           | -   |
| Bulu Tangkis/ <i>Badminton</i>                      | 16   | 1            | -           | -   |
| Bola Basket/ <i>Basket Ball</i>                     | 16   | 1            | -           | -   |
| Tenis Lapangan/ <i>Court Tennis</i>                 | 16   | 1            | -           | -   |
| Tenis Meja/ <i>Table Tennis</i>                     | 16   | 1            | -           | -   |
| Futsal  | 16   | 1            | -           | -   |
| Renang/ <i>Swimming</i>                             | 16   | 1            | -           | -   |
| Bela Diri/ <i>Martial Arts</i>                      | 16   | 1            | -           | -   |
| Bilyard/ <i>Billiards</i>                           | 16   | 1            | -           | -   |
| Fitnes, Aerobik, dll/ <i>Fitness, Aerobics, etc</i> | 16   | 1            | -           | -   |
| Lainnya/ <i>Others</i>                              | 16   | 1            | -           | -   |

Catatan/Note: ...

Sumber/Source: Pemerintah Desa/Village Government

## Produksi Tanaman Sayuran Berdasarkan Jenis Tanaman di Kecamatan Kerek Tahun 2023

*Production of Seasonal Vegetables by Kind of Plants in Kerek District, 2023*

Bawang Merah  
2.136 kuintal



Cabai Besar  
182 kuintal



Cabai Keriting  
65 kuintal



Cabai Rawit  
2.136 kuintal





**PENJELASAN TEKNIS**

1. Tanaman sayuran dan buah-buahan semusim adalah tanaman sumber vitamin, garam mineral dan lain-lain yang dikonsumsi dari bagian tanaman yang berupa daun, bunga, buah, dan umbinya, yang berumur kurang dari satu tahun. Tanaman buah-buahan semusim adalah tanaman sumber vitamin, garam mineral, dan lain-lain yang dikonsumsi dari bagian tanaman yang berupa buah, berumur kurang dari satu tahun, tidak berbentuk pohon/rumpun tetapi menjalar dan berbatang lunak.
2. Tanaman buah-buahan dan sayuran tahunan  
Tanaman buah-buahan tahunan adalah tanaman sumber vitamin, garam mineral, dan lain-lain yang dikonsumsi dari bagian tanaman yang berupa buah dan merupakan tanaman tahunan. Tanaman sayuran tahunan adalah tanaman sumber vitamin, garam mineral, dan lain-lain yang dikonsumsi dari bagian tanaman yang berupa daun dan atau buah yang berumur lebih dari satu tahun.
3. Tanaman hias adalah tanaman yang mempunyai nilai keindahan baik bentuk, warna daun, tajuk maupun bunganya, sering digunakan untuk penghias pekarangan dan lain sebagainya.

**TECHNICAL NOTES**

1. *Seasonal vegetable and fruit plants*  
*Seasonal vegetable plants are plants which are the sources of vitamin, mineral salt, etc, consumed from the part of the plant in the form of leaf, flower, fruit, and root with the age of less than one year. Seasonal fruit plants are plants which are the sources of vitamin, mineral salt, etc, consumed from the part of the plant in the form of fruits. These plants are creeps with the age of less than one year.*
2. *Annual fruit and vegetable plants*  
*Annual fruit plants are plants which are the sources of vitamin, contained mineral salt, etc, consumed from the part of plant in the form of fruit and more than one year of age. Annual vegetable plants are plants which are the sources of vitamin, contained mineral salt, etc, consumed from the part of the plant in the form of vegetable and more than one year of age.*
3. *Ornamental plants are plants which have a beauty value, either in shape, colour of leaf or crown of flower, and they are often used as a yard decorator.*

**ULASAN**

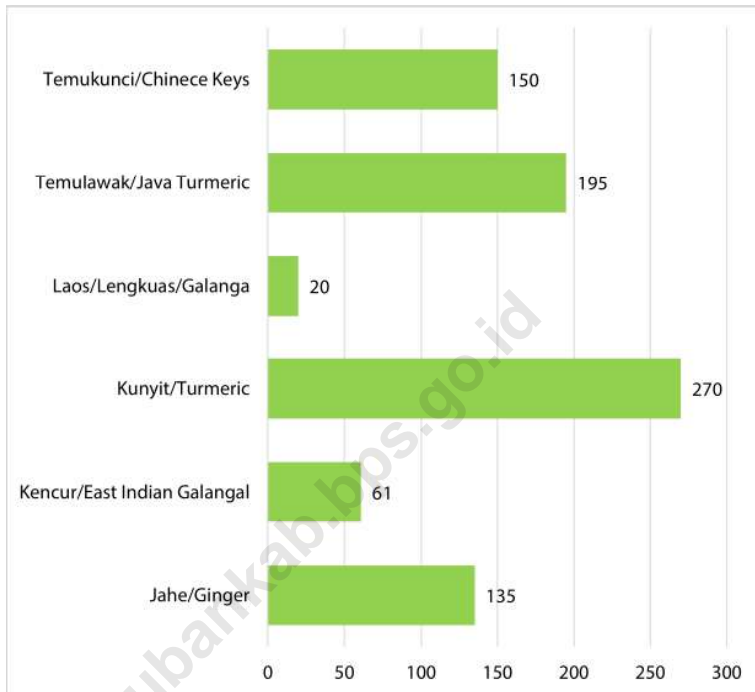
Data tanaman sayuran dalam publikasi ini meliputi bawang merah, bawang daun, tomat, cabe besar, dll.

**DESCRIPTION**

*Crop vegetable data in this publication cover shallot, spring onion, tomato, eggplant, cucumber, longbeans, big chili, etc.*

<https://tubankab.bps.go.id>





Catatan/Note: ...

Sumber/Source: Badan Pusat Statistik, Statistik Pertanian Hortikultura SPH-TBF/BPS-Statistics Indonesia, Agricultural Statistic for Horticulture SPH-TBF

**Gambar** 5.1  
**Figures**

**Produksi Tanaman Biofarmaka Menurut Jenis Tanaman di Kecamatan Kerek (kg), 2023**

**Production of Medicinal Plants by Kind of Plant in Kerek District (kg), 2023**

**Tabel**  
**Table** 5.1

**Luas Panen Tanaman Sayuran dan Buah-buahan Semusim Menurut Jenis Tanaman di Kecamatan Kerek (ha), 2020–2023**

**Harvested Area of Seasonal Vegetables and Fruits by Kind of Plant in Kerek District (ha), 2020–2023**

| Jenis Tanaman<br>Kind of Plants                   | 2020  | 2021  | 2022  | 2023 |
|---|-------|-------|-------|------|
| (1)   | (2)   | (3)   | (4)   | (5)  |
| <b>Sayuran/Vegetables:</b>                        |       |       |       |      |
| Bawang Merah/ <i>Shallots</i>                     | 5     | 6     | 9     | 5    |
| Cabai Besar/TW/Teropong<br><i>Chili/Big Chili</i> | 139   | -     | 4     | 6    |
| Cabai Keiting<br><i>Curly Chili</i>               | -     | 111   | 24    | 2    |
| Cabai Rawit<br><i>Chili/Cayenne Pepper</i>        | 6.423 | 4.072 | 3.762 | 94   |
| Kentang/ <i>Potato</i>                            | -     | -     | -     | -    |
| Kubis/ <i>Cabbage</i>                             | -     | -     | -     | -    |
| Tomat/ <i>Tomato</i>                              | 1     | -     | 4     | 3    |
| Bawang Putih/ <i>Garlic</i>                       | -     | -     | -     | -    |
| Terung  | 4     | 4     | 5     | -    |
| <b>Buah–buahan/Fruits:</b>                        |       |       |       |      |
| Melon/ <i>Melon</i>                               | 13    | 11    | 14    | -    |
| Semangka/ <i>Watermelon</i>                       | 64    | 51    | 11    | -    |

Catatan/Note: ...

Sumber/Source: Badan Pusat Statistik, Statistik Pertanian Hortikultura SPH-SBS/BPS-Statistics Indonesia, *Agricultural Statistic for Horticulture SPH-SBS*

**Tabel** 5.2  
**Table**

**Produksi Tanaman Sayuran dan Buah-buahan Semusim Menurut Jenis Tanaman di Kecamatan Kerek (kuintal), 2020–2023**

*Production of Seasonal Vegetables and Fruits by Kind of Plant in Kerek District (quintal), 2020–2023*

| Jenis Tanaman<br>Kind of Plants                   | 2020    | 2021    | 2022   | 2023  |
|---|---------|---------|--------|-------|
| (1)   | (2)     | (3)     | (4)    | (5)   |
| <b>Sayuran/Vegetables:</b>                        |         |         |        |       |
| Bawang Merah/ <i>Shallots</i>                     | 300     | 330     | 650    | 2.136 |
| Cabai Besar/TW/Teropong<br><i>Chili/Big Chili</i> | 7.350   | -       | 190    | 182   |
| Cabai Keiting<br><i>Curly Chili</i>               | -       | 8684    | 628    | 65    |
| Cabai Rawit<br><i>Chili/Cayenne Pepper</i>        | 606.268 | 272.760 | 83.899 | 2.136 |
| Kentang/ <i>Potato</i>                            | -       | -       | -      | -     |
| Kubis/ <i>Cabbage</i>                             | -       | -       | -      | -     |
| Tomat/ <i>Tomato</i>                              | 90      | -       | 130    | 46    |
| Bawang Putih/ <i>Garlic</i>                       | -       | -       | -      | -     |
| Terung  | 655     | 260     | 450    | -     |
| <b>Buah–buahan/Fruits:</b>                        |         |         |        |       |
| Melon/ <i>Melon</i>                               | 6.250   | 2.160   | 3.928  | -     |
| Semangka/ <i>Watermelon</i>                       | 16.620  | 10.185  | 3.100  | -     |

Catatan/Note: ...

Sumber/Source: Badan Pusat Statistik, Statistik Pertanian Hortikultura SPH-SBS/BPS-Statistics Indonesia, *Agricultural Statistic for Horticulture SPH-SBS*

**Tabel**  
**Table** 5.3

**Luas Panen Tanaman Biofarmaka Menurut Jenis Tanaman  
di Kecamatan Kerek (m<sup>2</sup>), 2020–2023**  
*Harvested Area of Medicinal Plants by Kind of Plant in Kerek  
District (m<sup>2</sup>), 2020–2023*

| Jenis Tanaman<br>Kind of Plants    | 2020 | 2021 | 2022 | 2023 |
|------------------------------------|------|------|------|------|
| (1)                                | (2)  | (3)  | (4)  | (5)  |
| <i>Jahe/Ginger</i>                 | 150  | 285  | 195  | 135  |
| <i>Kencur/East Indian Galangal</i> | 150  | 280  | 194  | 130  |
| <i>Kunyit/Turmeric</i>             | 50   | 243  | 213  | 220  |
| <i>Laos/Lengkuas/Galangal</i>      | 100  | 225  | 20   | 20   |
| <i>Temulawak/Java Turmeric</i>     | 150  | 320  | 250  | 200  |
| <i>Temukunci/Chinece Keys</i>      | 150  | 380  | 225  | 145  |

Catatan/Note: ...

Sumber/Source: Badan Pusat Statistik, Statistik Pertanian Hortikultura SPH-TBF/BPS-Statistics Indonesia, Agricultural Statistic for Horticulture SPH-TBF

**Tabel** 5.4  
**Table**

**Produksi Tanaman Biofarmaka Menurut Jenis Tanaman di Kecamatan Kerek (kg), 2020–2023**  
**Production of Medicinal Plants by Kind of Plant in Kerek District (kg), 2020–2023**

| Jenis Tanaman<br>Kind of Plants    | 2020 | 2021 | 2022 | 2023 |
|------------------------------------|------|------|------|------|
| (1)                                | (2)  | (3)  | (4)  | (5)  |
| <i>Jahe/Ginger</i>                 | 150  | 320  | 59   | 135  |
| <i>Kencur/East Indian Galangal</i> | 150  | 280  | 71   | 61   |
| <i>Kunyit/Turmeric</i>             | 50   | 278  | 191  | 270  |
| <i>Laos/Lengkuas/Galanga</i>       | 100  | 225  | 15   | 20   |
| Temulawak/Java Turmeric            | 150  | 320  | 183  | 195  |
| Temukunci/Chinese Keys             | 150  | 360  | 128  | 150  |

Catatan/Note: ...

Sumber/Source: Badan Pusat Statistik, Statistik Pertanian Hortikultura SPH-TBF/BPS-Statistics Indonesia, Agricultural Statistic for Horticulture SPH-TBF

**Tabel 5.5** Luas Panen Tanaman Hias Menurut Jenis Tanaman di Kecamatan Kerek (m<sup>2</sup>), 2020–2023  
**Table** *Harvested Area of Ornamental Plants by Kind of Plant in Kerek District (m<sup>2</sup>), 2020–2023*

| Jenis Tanaman<br><i>Kind of Plants</i> | 2020 | 2021 | 2022 | 2023 |
|--|------|------|------|------|
| (1)                                    | (2)  | (3)  | (4)  | (5)  |
| <i>Anggrek/Orchid</i>                  | -    | -    | -    | -    |
| <i>Krisan/Chrysantemum</i>             | -    | -    | -    | -    |
| <i>Mawar/Rose</i>                      | -    | -    | -    | -    |
| <i>Sedap Malam/Tuberose</i>            | -    | -    | -    | -    |
| <i>Melati/Jasmine</i>                  | -    | -    | -    | -    |
| <i>Palem/Palm</i>                      | -    | -    | -    | -    |

Catatan/Note: ...

Sumber/Source: Badan Pusat Statistik, Statistik Pertanian Hortikultura SPH-TH/BPS-Statistics Indonesia, *Agricultural Statistik for Horticulture SPH-TH*

**Tabel** 5.6  
**Table**

**Produksi Tanaman Hias Menurut Jenis Tanaman di  
Kecamatan Kerek (tangkai), 2020–2023**  
**Production of Ornamental Plants by Kind of Plant n Kerek  
District (stalks), 2020–2023**

| Jenis Tanaman<br>Kind of Plants | 2020 | 2021 | 2022 | 2023 |
|---------------------------------|------|------|------|------|
| (1)                             | (2)  | (3)  | (4)  | (5)  |
| Anggrek/Orchid                  | -    | -    | -    | -    |
| Krisan/Chrysantemum             | -    | -    | -    | -    |
| Mawar/Rose                      | -    | -    | -    | -    |
| Sedap Malam/Tuberose            | -    | -    | -    | -    |
| Melati/Jasmine                  | -    | -    | -    | -    |
| Palem/Palm                      | -    | -    | -    | -    |

Catatan/Note: ...

Sumber/Source: Badan Pusat Statistik, Statistik Pertanian Hortikultura SPH-TH/BPS-Statistics Indonesia, Agricultural Statistik for Horticulture SPH-TH

**Tabel**  
**Table** 5.7

**Produksi Buah-Buahan dan Sayuran Tahunan Menurut Jenis Tanaman di Kecamatan Kerek (kuintal), 2020–2023**  
**Production of Annual Fruits and Vegetables by Kind of Plant in Kerek District (quintal), 2020–2023**

| Jenis Tanaman<br><i>Kind of Plants</i>    | 2020   | 2021   | 2022   | 2023   |
|---|--------|--------|--------|--------|
| (1)                                       | (2)    | (3)    | (4)    | (5)    |
| <b>Buah–Buahan/Fruits:</b>                |        |        |        |        |
| <i>Mangga/Mango</i>                       | 62.581 | 49.663 | 41.681 | 22.492 |
| <i>Durian/Durian</i>                      | -      | -      | 24     | 13     |
| <i>Jeruk Siam/Keprok/Orange/Tangerine</i> | 12.890 | 16.225 | 1.073  | 10     |
| <i>Pisang/Banana</i>                      | 16.305 | 64.522 | 1.246  | 292    |
| <i>Pepaya/Papaya</i>                      | 1.752  | 1.229  | 1.123  | 68     |
| <i>Salak/Snakefruit</i>                   | -      | -      | -      | -      |
| <i>Belimbing/Star Fruit</i>               | 388    | 268    | 126    | 69     |
| <i>Sawo/Sapodilla</i>                     | 14     | 75     | 162    | 208    |
| <b>Sayuran/Vegetables:</b>                |        |        |        |        |
| <i>Petai</i>                              | -      | -      | -      | -      |
| <i>Melinjo</i>                            | -      | -      | -      | -      |

Catatan/Note: ...

Sumber/Source: Badan Pusat Statistik, Statistik Pertanian Hortikultura SPH–BST/BPS–Statistics Indonesia, *Agricultural Statistic for Horticulture SPH–BST*



**PARIWISATA,  
TRANSPORTASI, DAN KOMUNIKASI**

**TOURISM, TRANSPORTATION  
AND COMMUNICATION**

**Jumlah Desa Prasarana Transportasi Antar  
desa/kelurahan Serta Jenis Sinyal Internet Telepon  
Seluler Menurut Desa/Kelurahan di Kecamatan Kerek,  
2023**

*Number of Village that Inter-Villages/Kelurahan  
Transportation Infrastructure and Kind of Signal Internet  
Cellucer Facilities by Villages/Kelurahan in Kerek District,  
2023*



**Prasarana Transportasi**

**17 Desa Aspal**

**Jenis Signal Internet**

**17 Desa 5G4G/LTE**



**PENJELASAN TEKNIS**

1. Hotel adalah bangunan berkamar banyak yang disewakan sebagai tempat untuk menginap dan tempat makan orang yang sedang dalam perjalanan; bentuk akomodasi yang dikelola secara komersial, disediakan bagi setiap orang untuk memperoleh pelayanan, penginapan, makan dan minum.

**TECHNICAL NOTES**

1. *Hotel is a multi-room building rented out as a place to stay and a place to eat for people who are traveling; a form of commercially managed accommodation, provided for everyone to obtain services, lodging, eating and drinking.*

<https://tubankab.bps.go.id>

**ULASAN**

**DESCRIPTION**

Tidak terdapat akomodasi hotel dan penginapan Kecamatan Kerek.

*There is no hotel accomodation and Inn accomodation in Kerek district.*

<https://tubankab.bps.go.id>



Catatan/Note: ...

Sumber/Source: Pemerintah Desa/Village Government

**Gambar 6.1**  
**Figures**

**Jumlah Operator Layanan Komunikasi Telepon Seluler Menurut Desa/Kelurahan di Kecamatan Kerek, 2023**  
**Number of Cellular Phone Communication Service Operators by Villages/Kelurahan in Kerek District, 2023**

## 6.1 PARIWISATA TOURISM

**Tabel 6.1.1** Jumlah Sarana Akomodasi Menurut Desa/Kelurahan dan Jenis Akomodasi di Kecamatan Kerek, 2023  
*Number of Accomodation Facilities by Villages/Kelurahan and Type of Accomodation in Kerek District, 2023*

| Desa/Kelurahan<br>Village/Kelurahan | Hotel    | Penginapan<br>Inn |
|-------------------------------------|----------|-------------------|
| (1)                                 | (2)      | (3)               |
| Gemulung                            | -        | -                 |
| Wolutengah                          | -        | -                 |
| Trantang                            | -        | -                 |
| Sidonganti                          | -        | -                 |
| Tengger Wetan                       | -        | -                 |
| Hargoretno                          | -        | -                 |
| Temayang                            | -        | -                 |
| Padasan                             | -        | -                 |
| Karanglo                            | -        | -                 |
| Sumberarum                          | -        | -                 |
| Margomulyo                          | -        | -                 |
| Jarorejo                            | -        | -                 |
| Margorejo                           | -        | -                 |
| Gaji                                | -        | -                 |
| Kedungrejo                          | -        | -                 |
| Kasiman                             | -        | -                 |
| Mliwang                             | -        | -                 |
| <b>Kerek</b>                        | <b>-</b> | <b>-</b>          |

## 6.2 TRANSPORTASI DAN KOMUNIKASI TRANSPORTATION AND COMMUNICATION

**Tabel 6.2.1** Prasarana dan Sarana Transportasi Antardesa/Kelurahan Menurut Desa/Kelurahan di Kecamatan Kerek, 2023  
**Table** *Inter-Villages/Kelurahan Transportation Infrastructure and Facilities by Villages/Kelurahan in Kerek District, 2023*

| Desa/Kelurahan<br><i>Village/Kelurahan</i> | Jenis Prasarana Transportasi<br><i>Type of Transportation Infrastructure</i> | Keberadaan Angkutan Umum<br><i>Availability of Public Transportation</i> |
|--|--|--|
| (1)  | (2)  | (3)  |
| Gemulung                                   | Darat  | Ada, tanpa trayek tetap  |
| Wolutengah                                 | Darat  | Ada, tanpa trayek tetap  |
| Trantang                                   | Darat  | Tidak ada angkutan umum  |
| Sidonganti                                 | Darat  | Tidak ada angkutan umum  |
| Tengger Wetan                              | Darat  | Ada, dengan trayek tetap   |
| Hargoretno                                 | Darat  | Tidak ada angkutan umum  |
| Temayang                                   | Darat  | Ada, tanpa trayek tetap  |
| Padasan                                    | Darat  | Tidak ada angkutan umum  |
| Karanglo                                   | Darat  | Tidak ada angkutan umum  |
| Sumberarum                                 | Darat  | Ada, dengan trayek tetap   |
| Margomulyo                                 | Darat  | Ada, dengan trayek tetap   |
| Jarorejo                                   | Darat  | Ada, dengan trayek tetap   |
| Margorejo                                  | Darat  | Ada, tanpa trayek tetap  |
| Gaji                                       | Darat  | Ada, tanpa trayek tetap  |
| Kedungrejo                                 | Darat  | Ada, tanpa trayek tetap  |
| Kasiman                                    | Darat  | Tidak ada angkutan umum  |
| Mliwang                                    | Darat  | Tidak ada angkutan umum  |

Catatan/Note: Isian kolom (2): "Darat", "Air", "Darat dan Air", "Udara"

Isian Kolom (3): "Ada, dengan trayek tetap", "Ada, tanpa trayek tetap", "Tidak ada angkutan umum"

Sumber/Source: Pemerintah Desa/Village Government

Lanjutan Tabel/*Continued Table 6.2.1*

| <b>Desa/Kelurahan<br/>Village/Kelurahan</b> | <b>Jenis Permukaan Jalan Darat<br/>Terluas<br/>Type of The Widest Road Surface</b> | <b>Dapat Dilalui Kendaraan<br/>Bermotor Roda 4 atau Lebih<br/>Passable by Vehicle with 4 or more<br/>Wheels</b> |
|---|--|---|
| (1)   | (4)  | (5)   |
| Gemulung                                    | Aspal/beton  | Sepanjang tahun   |
| Wolutengah                                  | Aspal/beton  | Sepanjang tahun   |
| Trantang                                    | Aspal/beton  | Sepanjang tahun   |
| Sidonganti                                  | Aspal/beton  | Sepanjang tahun   |
| Tengger Wetan                               | Aspal/beton  | Sepanjang tahun   |
| Hargoretno                                  | Aspal/beton  | Sepanjang tahun   |
| Temayang                                    | Aspal/beton  | Sepanjang tahun   |
| Padasan                                     | Aspal/beton  | Sepanjang tahun   |
| Karanglo                                    | Aspal/beton  | Sepanjang tahun   |
| Sumberarum                                  | Aspal/beton  | Sepanjang tahun   |
| Margomulyo                                  | Aspal/beton  | Sepanjang tahun   |
| Jarorejo                                    | Aspal/beton  | Sepanjang tahun   |
| Margorejo                                   | Aspal/beton  | Sepanjang tahun   |
| Gaji  | Aspal/beton  | Sepanjang tahun   |
| Kedungrejo                                  | Aspal/beton  | Sepanjang tahun   |
| Kasiman                                     | Aspal/beton  | Sepanjang tahun   |
| Mliwang                                     | Aspal/beton  | Sepanjang tahun   |

Catatan/*Note*: Jika kolom (2) berisi "Air" atau "Udara", maka kolom (4) dan (5) diisi dengan "-"; Jika kolom (2): "Darat" atau "Darat dan Air" maka: isian kolom (4): "Aspal/Beton", "Diperkeras (kerikil, batu, dll)", "Tanah", "Lainnya"; Isian Kolom (5): "Sepanjang tahun", "Sepanjang tahun kecuali saat kondisi tertentu", "Tidak dapat dilalui sepanjang tahun"

Sumber/*Source*: Pemerintah Data/Village Government



**Tabel**  
**Table** 6.2.2

**Keberadaan Kantor Pos/Pos Pembantu/Rumah Pos, Pos Keliling, dan Perusahaan/Agen Jasa Ekspedisi Swasta Menurut Desa/Kelurahan di Kecamatan Kerek, 2023**  
**Number of Post Office/Subsidiary of Post Office, Mobile Portal Service, Private Expedition Service Company by Villages/Kelurahan in Kerek District, 2023**

| <b>Desa/Kelurahan</b><br><i>Village/Kelurahan</i> | <b>Kantor Pos/Pos Pembantu/Rumah Pos</b><br><i>Post Office/Subsidiary of Post Office</i> | <b>Pos Keliling</b><br><i>Mobile Portal Service</i> | <b>Perusahaan/Agen Jasa Ekspedisi Swasta</b><br><i>Private Expedition Service Company</i> |
|---|--|---|---|
| (1)   | (2)  | (3)   | (4)   |
| Gemulung  | Tidak Ada  | Tidak Ada   | Tidak Ada   |
| Wolutengah  | Tidak Ada  | Tidak Ada   | Tidak Ada   |
| Trantang  | Beroperasi   | Tidak Ada   | Tidak Ada   |
| Sidonganti  | Tidak Ada  | Ada   | Tidak Ada   |
| Tengger Wetan                                     | Tidak Ada  | Tidak Ada   | Tidak Ada   |
| Hargoretno  | Tidak Ada  | Tidak Ada   | Tidak Ada   |
| Temayang  | Tidak Ada  | Tidak Ada   | Tidak Ada   |
| Padasan   | Tidak Ada  | Ada   | Tidak Ada   |
| Karanglo  | Tidak Ada  | Tidak Ada   | Tidak Ada   |
| Sumberarum  | Tidak Ada  | Ada   | Tidak Ada   |
| Margomulyo  | Tidak Ada  | Ada   | Beroperasi  |
| Jarorejo  | Beroperasi   | Tidak Ada   | Beroperasi  |
| Margorejo   | Tidak Ada  | Ada   | Beroperasi  |
| Gaji  | Tidak Ada  | Ada   | Tidak Ada   |
| Kedungrejo  | Tidak Ada  | Ada   | Tidak Ada   |
| Kasiman   | Tidak Ada  | Ada   | Tidak Ada   |
| Mliwang   | Tidak Ada  | Ada   | Tidak Ada   |

Catatan/Note: Isian kolom (2) dan (4): "Beroperasi", "Jarang Beroperasi", "Tidak beroperasi", "Tidak Ada", Isian kolom (3): "Ada", "tidak ada"

Sumber/Source: Pemerintah Data/Village Government

**Tabel 6.2.3** Jumlah Menara Telepon seluler dan Operator Layanan Komunikasi Telepon Seluler Menurut Desa/Kelurahan di Kecamatan Kerek, 2023  
**Number of Base Transceiver Station (BTS) and Cellular Phone Communication Service Operators by Villages/ Kelurahan in Kerek District, 2023**

| Desa/Kelurahan<br>Village/Kelurahan | Jumlah Menara Telepon seluler<br>Number of Base Transceiver<br>Station (BTS) | Jumlah Operator Layanan<br>Komunikasi Telepon Seluler<br>Cellular Phone Communication<br>Service Operators |
|-------------------------------------|--|--|
| (1)                                 | (2)  | (3)  |
| Gemulung                            | 1  | 4  |
| Wolutengah                          | 3  | 6  |
| Trantang                            | -  | 5  |
| Sidonganti                          | -  | 4  |
| Tengger Wetan                       | -  | 4  |
| Hargoretno                          | 1  | 3  |
| Temayang                            | -  | 5  |
| Padasan                             | 2  | 6  |
| Karanglo                            | -  | 6  |
| Sumberarum                          | 3  | 4  |
| Margomulyo                          | -  | 4  |
| Jarorejo                            | 2  | 6  |
| Margorejo                           | -  | 4  |
| Gaji                                | -  | 4  |
| Kedungrejo                          | 1  | 4  |
| Kasiman                             | 1  | 4  |
| Mliwang                             | 2  | 4  |
| <b>Kerek</b>                        | <b>16</b>  | <b>77</b>  |

Catatan/Note: ...

Sumber/Source: Pemerintah Data/Village Government

**Tabel** 6.2.4  
**Table**

**Kekuatan Sinyal Telepon Seluler dan Jenis Sinyal Internet Telepon Seluler Menurut Desa/Kelurahan di Kecamatan Kerek, 2023**  
*The Strenght of Cellular Phone Signal and Kind of Signal Internet Cellucer of by Villages/Kelurahan in Kerek District, 2023*

| Desa/Kelurahan<br><i>Village/Kelurahan</i> | Kekuatan Sinyal Telepon Seluler<br><i>The Strenght of Cellular Phone Signal</i> | Jenis Sinyal Internet Telepon Seluler<br><i>Type of Cellular Phone Signal</i> |
|--|---|---|
| (1)  | (2)   | (3)   |
| Gemulung                                   | Lemah   | 5G/4G/LTE   |
| Wolutengah                                 | Kuat  | 5G/4G/LTE   |
| Trantang                                   | Lemah   | 5G/4G/LTE   |
| Sidonganti                                 | Lemah   | 5G/4G/LTE   |
| Tengger Wetan                              | Lemah   | 5G/4G/LTE   |
| Hargoretno                                 | Kuat  | 5G/4G/LTE   |
| Temayang                                   | Sangat Kuat   | 5G/4G/LTE   |
| Padasan                                    | Sangat Kuat   | 5G/4G/LTE   |
| Karanglo                                   | Sangat Kuat   | 5G/4G/LTE   |
| Sumberarum                                 | Sangat Kuat   | 5G/4G/LTE   |
| Margomulyo                                 | Sangat Kuat   | 5G/4G/LTE   |
| Jarorejo                                   | Sangat Kuat   | 5G/4G/LTE   |
| Margorejo                                  | Sangat Kuat   | 5G/4G/LTE   |
| Gaji                                       | Sangat Kuat   | 5G/4G/LTE   |
| Kedungrejo                                 | Sangat Kuat   | 5G/4G/LTE   |
| Kasiman                                    | Sangat Kuat   | 5G/4G/LTE   |
| Mliwang                                    | Sangat Kuat   | 5G/4G/LTE   |

Catatan/Note: Isian kolom 2: "Sangat kuat", "Kuat", "Lemah", "Tidak ada sinyal"; Isian Kolom (3): "4G/LTE", "3G/H/H+/EVDO", "2,5G/E/GPRS", "Tidak ada sinyal internet"; jika kolom (2) berisi "Tidak ada sinyal" maka kolom (3) diisikan "-"

Sumber/Source: Pemerintah Data/Village Government



# PERBANKAN, KOPERASI, DAN PERDAGANGAN

## BANKING, COOPERATIVE, AND TRADE

### Jumlah Sarana Perdagangan Tahun 2023

6

Kelompok Pertokoan

1

Pasar Permanen

2

Pasar Semi Permanen

2

Pasar Tanpa Bangunan

4

Mini market/Swalayan

3

Rumah makan/Restoran





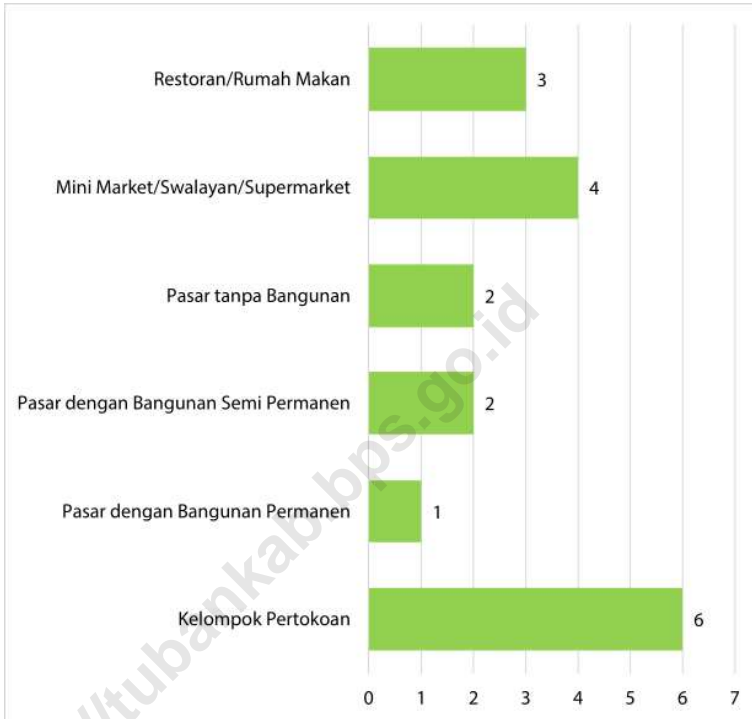
**ULASAN**

Sarana prasarana ekonomi yang ada di Kecamatan Kerek pada tahun 2023 antara lain sebesar 2 pasar Semipermanen, 1 pasar permanen, 2 pasar tanpa bangunan, 4 minimarket/supermarket, dan 3 rumah makan/restoran.

**DESCRIPTION**

*The existing economic infrastructure in Kerek District in 2023 includes 2 semi-permanent market, 1 permanent market, 2 markets without buildings, 4 minimarket/supermarket, and 3 restaurants/restaurants.*

<https://tubankab.bps.go.id>



Catatan/Note: ..

Sumber/Source: Pemerintah Desa/Village Government

**Gambar** 7.1  
**Figures**

**Banyaknya Sarana Perdagangan Menurut Desa/Kelurahan dan Jenis Sarana Perdagangan di Kecamatan Kerek, 2023**  
**Number of Trade Facilities by Villages/Ward and Type of Trade Facilities in Kerek Subdistrict, 2023**



**Tabel** 7.1  
**Table**

**Banyaknya Sarana Lembaga Keuangan Bank Menurut Desa/Kelurahan dan Jenis Bank di Kecamatan Kerek, 2023**  
**Number of Bank by Villages/Kelurahan and Type of Bank in Kerek District, 2023**

| Desa/Kelurahan<br><i>Village/Kelurahan</i> | Bank Umum<br>Pemerintah<br><i>Government Bank</i> | Bank Umum Swasta<br><i>Private Bank</i> | Bank Perkreditan<br>Rakyat (BPR)<br><i>Rural Bank</i> |
|--|---|---|---|
| (1)  | (2)   | (3)                                     | (4)   |
| Gemulung                                   | -   | -                                       | -   |
| Wolutengah                                 | -   | -                                       | -   |
| Trantang                                   | -   | -                                       | -   |
| Sidonganti                                 | -   | -                                       | -   |
| Tengger Wetan                              | -   | -                                       | -   |
| Hargoretno                                 | -   | -                                       | -   |
| Temayang                                   | -   | -                                       | -   |
| Padasan                                    | -   | -                                       | -   |
| Karanglo                                   | -   | -                                       | -   |
| Sumberarum                                 | 1   | -                                       | -   |
| Margomulyo                                 | 1   | -                                       | 1   |
| Jarorejo                                   | 1   | -                                       | -   |
| Margorejo                                  | -   | -                                       | -   |
| Gaji                                       | -   | -                                       | -   |
| Kedungrejo                                 | -   | -                                       | -   |
| Kasiman                                    | -   | -                                       | -   |
| Mliwang                                    | -   | -                                       | -   |
| <b>Kerek</b>                               | <b>3</b>  | <b>-</b>                                | <b>1</b>  |

Catatan/Note: ...

Sumber/Source: Pemerintah Desa/Village Government

**Tabel**  
**Table** 7.2

**Banyaknya Koperasi Aktif Menurut Menurut Desa/  
Kelurahan dan Jenis Koperasi di Kecamatan Kerek, 2023**  
**Number of Cooperative by Villages/Kelurahan and Type of  
Cooperative in Kerek District, 2023**

| <b>Desa/Kelurahan</b><br><i>Village/Kelurahan</i> | <b>Koperasi Unit Desa (KUD)</b><br><i>Village Cooperative Unit</i> | <b>Koperasi Industri Kecil dan<br/>Kerajinan Rakyat (Kopinkra)</b><br><i>Small Industry and Citizen<br/>Handicraft Cooperative</i> |
|---|--|--|
| (1)   | (2)  | (3)  |
| Gemulung  | -  | -  |
| Wolutengah  | -  | -  |
| Trantang  | -  | -  |
| Sidonganti  | -  | -  |
| Tengger Wetan                                     | -  | -  |
| Hargoretno  | 1  | -  |
| Temayang  | -  | -  |
| Padasan   | -  | -  |
| Karanglo  | 1  | -  |
| Sumberarum  | -  | -  |
| Margomulyo  | -  | -  |
| Jarorejo  | -  | -  |
| Margorejo   | -  | -  |
| Gaji  | -  | -  |
| Kedungrejo  | -  | -  |
| Kasiman   | -  | -  |
| Mliwang   | -  | -  |
| <b>Kerek</b>                                      | <b>2</b>   | <b>-</b>   |

Lanjutan Tabel/*Continued Table 7.2*

| <b>Desa/Kelurahan<br/>Village/Kelurahan</b> | <b>Koperasi Simpan Pinjam (Kospin)<br/>Savings and Loan Cooperative</b> | <b>Koperasi Lainnya<br/>Other Cooperative</b> |
|---|---|---|
| (1)   | (4)   | (5)   |
| Gemulung                                    | 1   | -   |
| Wolutengah                                  | -   | -   |
| Trantang                                    | -   | -   |
| Sidonganti                                  | -   | -   |
| Tengger Wetan                               | -   | -   |
| Hargoretno                                  | -   | 1   |
| Temayang                                    | 2   | -   |
| Padasan                                     | -   | -   |
| Karanglo                                    | 1   | -   |
| Sumberarum                                  | -   | 2   |
| Margomulyo                                  | 3   | 1   |
| Jarorejo                                    | -   | -   |
| Margorejo                                   | -   | 1   |
| Gaji  | -   | 1   |
| Kedungrejo                                  | -   | 1   |
| Kasiman                                     | -   | 1   |
| Mliwang                                     | -   | 1   |
| <b>Kerek</b>                                | <b>7</b>  | <b>9</b>                                      |

Catatan/*Note:* ...Sumber/*Source:* Pemerintah Desa/*Village Government*

**Tabel**  
**7.3**  
**Table**

**Banyaknya Sarana Perdagangan Menurut Desa/Kelurahan dan Jenis Sarana Perdagangan di Kecamatan Kerek, 2023**  
**Number of Trade Facilities by Villages/Kelurahan and Type of Trade Facilities in Kerek District, 2023**

| <b>Desa/Kelurahan</b><br><b>Village/Kelurahan</b> | <b>Kelompok Pertokoan</b><br><b>Shopping Complexs</b> | <b>Pasar dengan</b><br><b>Bangunan Permanen</b><br><b>Markets in Permanent</b><br><b>Building</b> | <b>Pasar dengan</b><br><b>Bangunan Semi</b><br><b>Permanen</b><br><b>Market in Semi</b><br><b>Permanent Building</b> |
|---|---|---|--|
| (1)   | (2)   | (3)   | (4)  |
| Gemulung  | -   | -   | -  |
| Wolutengah  | -   | -   | -  |
| Trantang  | -   | -   | -  |
| Sidonganti  | -   | -   | -  |
| Tenger Wetan                                      | -   | -   | -  |
| Hargoretno  | -   | -   | -  |
| Temayang  | -   | -   | -  |
| Padasan   | -   | -   | -  |
| Karanglo  | -   | -   | -  |
| Sumberarum  | -   | -   | -  |
| Margomulyo  | 3   | 1   | 1  |
| Jarorejo  | 1   | -   | -  |
| Margorejo   | -   | -   | -  |
| Gaji  | 2   | -   | 1  |
| Kedungrejo  | -   | -   | -  |
| Kasiman   | -   | -   | -  |
| Mliwang   | -   | -   | -  |
| <b>Kerek</b>                                      | <b>6</b>  | <b>1</b>  | <b>2</b>   |

Lanjutan Tabel/Continued Table 7.3

| <b>Desa/Kelurahan<br/>Village/Kelurahan</b> | <b>Pasar tanpa<br/>Bangunan<br/>Market without<br/>Permanent Building</b> | <b>Mini Market/<br/>Swalayan/<br/>Supermarket<br/>Mini Market/Swalayan/<br/>Supermarket</b> | <b>Restoran/<br/>Rumah Makan<br/>Restaurant/<br/>Food Stall</b> |
|---|---|---|---|
| (1)   | (5)   | (6)   | (7)   |
| Gemulung                                    | -   | -   | -   |
| Wolutengah                                  | -   | -   | -   |
| Trantang                                    | -   | -   | -   |
| Sidonganti                                  | -   | -   | -   |
| Tenger Wetan                                | -   | -   | -   |
| Hargoretno                                  | -   | -   | -   |
| Temayang                                    | -   | -   | -   |
| Padasan                                     | -   | -   | -   |
| Karanglo                                    | -   | 1   | 2   |
| Sumberarum                                  | -   | -   | -   |
| Margomulyo                                  | 1   | 2   | 1   |
| Jarorejo                                    | -   | 1   | -   |
| Margorejo                                   | -   | -   | -   |
| Gaji  | -   | -   | -   |
| Kedungrejo                                  | -   | -   | -   |
| Kasiman                                     | -   | -   | -   |
| Mliwang                                     | 1   | -   | -   |
| <b>Kerek</b>                                | <b>2</b>  | <b>4</b>  | <b>3</b>  |

Catatan/Note: ...

Sumber/Source: Pemerintah Desa/Village Government



**DAFTAR PUSTAKA/BIBLIOGRAPHY**

- Direktorat Hortikultura & Badan Pusat Statistik. 2022. *Pedoman Statistik Pertanian Hortikultura (SPH)*. Jakarta: Kementerian Pertanian.
- Direktorat Statistik Ketahanan Sosial. 2021. *Buku 3: Konsep dan Definisi Podes 2021*. Jakarta: Badan Pusat Statistik.
- Badan Pusat Statistik Kabupaten Tuban. (2024). Kabupaten Tuban dalam angka 2024. Tuban: Badan Pusat Statistik Kabupaten Tuban.

<https://tubankab.bps.go.id>







**BerAKHLAK**

Berorientasi Pelayanan Akuntabel Kompeten  
Harmonis Loyal Adaptif Kolaboratif



STATISTIK  
BERKUALITAS  
UNTUK  
INDONESIA EMAS

# DATA

MENCERDASKAN BANGSA

*Enlighten The Nation*



**BADAN PUSAT STATISTIK  
KABUPATEN TUBAN**  
**BPS-STATISTICS TUBAN REGENCY**

Jl. Manunggal No. 8, Panyuran, Palang, Tuban  
Telp. (0356) 921974

Homepage: <http://www.tubankab.bps.go.id> Email: [bps3523@bps.go.id](mailto:bps3523@bps.go.id)

