

Kecamatan

LIMPUNG DALAM ANGKA 2016



**BADAN PUSAT STATISTIK
KABUPATEN BATANG**

Kecamatan

LIMPUNG DALAM ANGKA 2016



KECAMATAN LIMPUNG

Dalam Angka

2016

ISBN: 978-602-71201-9-8

Nomor Publikasi: 33250.1608

Katalog: 1102001.3325080

Ukuran Buku: 14,8 cm x 21 cm

Jumlah Halaman: xii + 100 halaman

Naskah:

Badan Pusat Statistik Kabupaten Batang

Gambar Kover oleh:

Badan Pusat Statistik Kabupaten Batang

Ilustrasi Kover:

Tugu Emping - Kecamatan Limpung

Diterbitkan oleh:

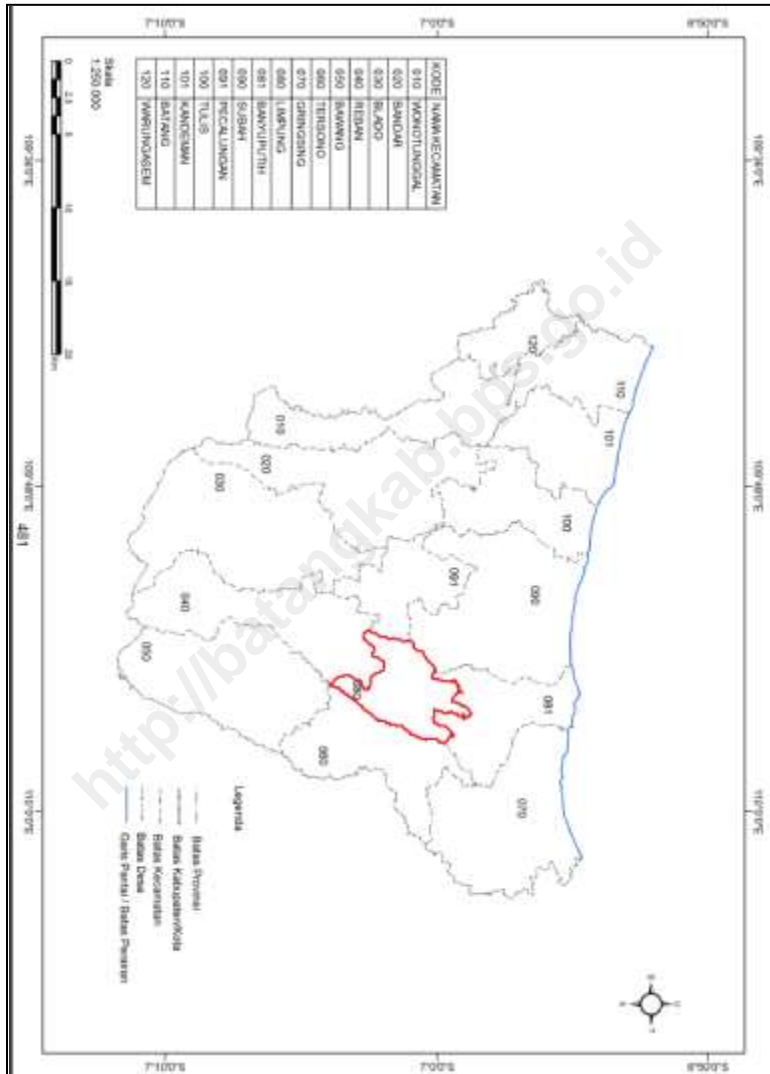
© BPS Kabupaten Batang

Dicetak oleh:

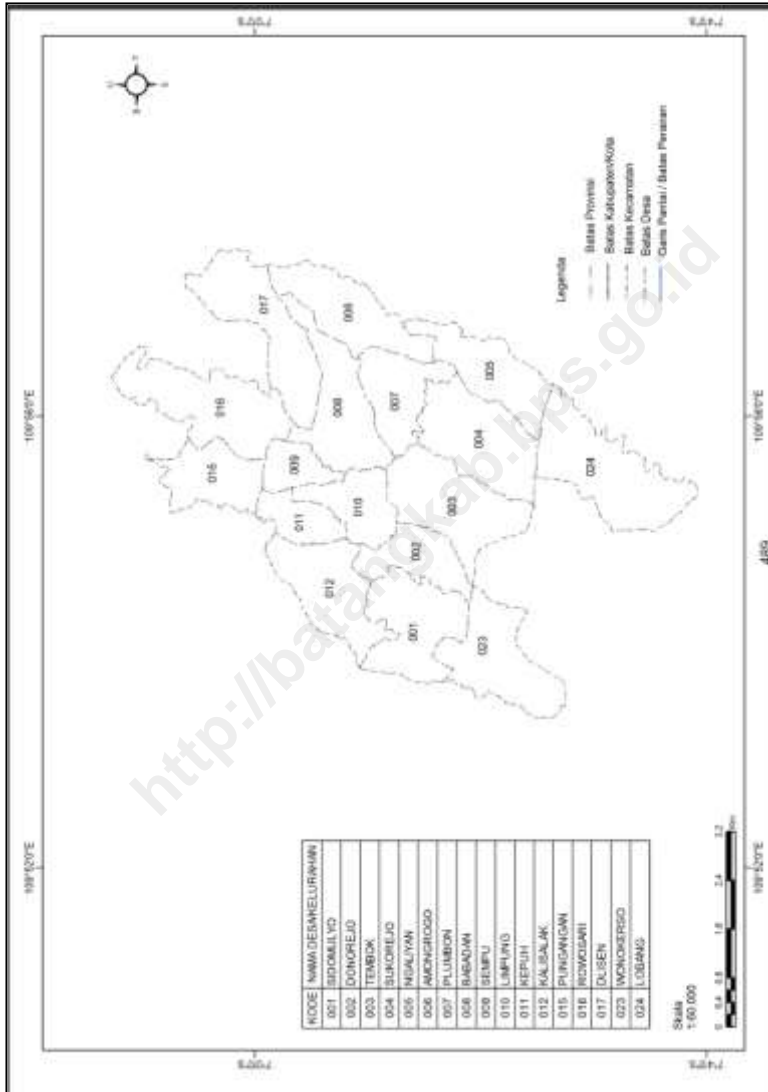
CV. Biru Offset

Dilarang mengumumkan, mendistribusikan, mengomunikasikan, dan/atau menggandakan sebagian atau seluruh isi buku ini untuk tujuan komersial tanpa izin tertulis dari Badan Pusat Statistik.

PETA WILAYAH KABUPATEN BATANG



PETA WILAYAH KECAMATAN LIMPUNG





**SAMBUTAN
KEPALA BPS KABUPATEN BATANG**

Assalamu' alaikum wr. wb

Puji syukur kita panjatkan kepada Tuhan Yang Maha Esa yang telah melimpahkan rahmat-Nya kepada kita semua, sehingga penyusunan publikasi "Kecamatan Limpung Dalam Angka 2016" dapat diselesaikan secara tepat waktu.

Publikasi ini disusun untuk menghimpun data potensi daerah di wilayah Kecamatan Limpung dari berbagai sektor yang dapat digunakan untuk membantu menyusun perencanaan dan mengevaluasi pembangunan yang telah dilaksanakan.

Kami ucapkan terima kasih kepada Koordinator Statistik Kecamatan Limpung dan semua pihak yang telah turut serta membantu dalam proses penyusunan publikasi "Kecamatan Limpung Dalam Angka 2016", semoga publikasi ini dapat bermanfaat bagi semua pihak.

Wassalamu' alaikum wr. wb.

Kepala Badan Pusat Statistik
Kabupaten Batang



FENNY SUSANTO, S.Si

KATA PENGANTAR

Assalamu' alaikum wr. wb

"Kecamatan Limpung Dalam Angka 2016" merupakan publikasi tahunan sebagai kelanjutan publikasi sebelumnya yang menyajikan data statistik secara series. Publikasi ini memuat gambaran mengenai keadaan geografis, pemerintahan, penduduk, sosial dan ekonomi Kecamatan Limpung pada tahun 2015.

Penghargaan dan ucapan terima kasih yang sebesar-besarnya kami sampaikan kepada berbagai pihak baik instansi pemerintah maupun swasta atas bantuan dan dukungan dalam penyusunan publikasi ini.

Semoga publikasi ini bermanfaat bagi pengguna data dan kami harapkan kritik serta saran yang bersifat membangun untuk penyempurnaan publikasi berikutnya.

Wassalamu' alaikum wr. wb.

Koordinator Statistik Kecamatan
Limpung



HEPY SAVITAYANTO

DAFTAR ISI

| | Halaman |
|--|---------|
| Peta Wilayah Kabupaten Batang | iii |
| Peta Wilayah Kecamatan Limpung | iv |
| Sambutan Kepala BPS Kabupaten Batang | v |
| Kata Pengantar..... | vi |
| Daftar Isi | vii |
| Daftar Tabel | viii |
| Daftar Gambar | x |
| Penjelasan Umum | xi |

DAFTAR TABEL

| | Halaman |
|--|---------|
| BAB I. KEADAAN GEOGRAFI | |
| 1.1. Letak Geografis | 3 |
| 1.2. Luas Wilayah | 4 |
| 1.3. Luas Wilayah Menurut Jenis Tanah | 5 |
| 1.4. Luas Sawah Menurut Jenis Pengairan | 6 |
| 1.5. Luas Tanah Kering Menurut Penggunaannya | 7 |
| BAB II. PEMERINTAHAN | |
| 2.1. Jumlah Perangkat Desa | 13 |
| 2.2. Banyaknya Dukuh/Lingkungan, RW, RT | 15 |
| 2.3. Luas Tanah Bengkok Pamong Desa | 16 |
| 2.4. Luas Tanah Kas Desa Menurut Jenis Tanah | 17 |
| 2.5. Klasifikasi Desa | 18 |
| BAB III. PENDUDUK DAN KETENAGAKERJAAN | |
| 3.1. Jumlah Penduduk Menurut Jenis Kelamin | 21 |
| 3.2. Jumlah Penduduk Menurut Kelompok Umur | 22 |
| 3.3. Jumlah Penduduk Menurut Kewarganegaraan | 30 |
| 3.4. Jumlah Penduduk Dewasa dan Anak | 31 |
| 3.5. Kepadatan Penduduk | 32 |
| 3.6. Jumlah Rumah Tangga dan Rata-Rata Jiwa Per Rumah Tangga | 33 |
| 3.7. Jumlah Kelahiran dan Kematian Penduduk | 34 |
| 3.8. Jumlah Penduduk Datang dan Pergi | 35 |
| 3.9. Jumlah Penduduk Menurut Pendidikan Tertinggi | 36 |
| 3.10. Jumlah Penduduk Menurut Agama | 38 |
| 3.11. Jumlah Penduduk Menurut Bidang Pekerjaan Utama | 39 |
| BAB IV. SOSIAL | |
| 4.1. Jumlah Sekolah TK, SD, SMP, SMA | 47 |
| 4.2. Jumlah Guru TK, SD, SMP, SMA | 48 |
| 4.3. Jumlah Murid TK, SD, SMP, SMA | 49 |
| 4.4. Jumlah Penerimaan Murid TK, SD, SMP, SMA | 50 |
| 4.5. Jumlah Lulusan Murid TK, SD, SMP, SMA | 51 |
| 4.6. Jumlah Sekolah Di Luar Dinas Pendidikan | 53 |
| 4.7. Jumlah Guru pada Sekolah Di Luar Dinas Pendidikan | 54 |
| 4.8. Jumlah Murid pada Sekolah Di Luar Dinas Pendidikan | 55 |
| 4.9. Jumlah Tempat Ibadah | 57 |
| 4.10. Jumlah Nikah, Talak, Cerai Rujuk | 58 |
| 4.11. Jumlah Sarana Kesehatan | 59 |

| | | |
|--|---|----|
| 4.12. | Jumlah Tenaga Kesehatan | 60 |
| 4.13. | Banyaknya Pasien yang Berobat | 61 |
| 4.14. | Jumlah Penderita Cacat | 62 |
| 4.15. | Jumlah Akseptor KB Mandiri Menurut Alat KB Yang Dipakai | 63 |
| 4.16. | Jumlah Akseptor KB Tidak Mandiri Menurut Alat KB Yang Dipakai ... | 64 |
| 4.17. | Jumlah Pasangan Usia Subur Menurut Partisipasi KB | 65 |
| 4.18. | Jumlah Akseptor KB Dirindi Menurut Desa | 66 |
| 4.19. | Jumlah Fasilitas Olah Raga | 67 |
| | | |
| BAB V. PERTANIAN | | |
| 5.1. | Luas Areal Tanaman Padi | 71 |
| 5.2. | Luas Areal Tanaman Jagung | 72 |
| 5.3. | Luas Areal Tanaman Palawija Lainnya | 73 |
| 5.4. | Jumlah Ternak | 74 |
| 5.5. | Jumlah Unggas | 75 |
| 5.6. | Jumlah Perusahaan Penggilingan Gabah dan Beras | 76 |
| 5.7. | Jumlah Sarana Perekonomian | 77 |
| 5.8. | Perusahaan / Usaha dan Pekerja Sektor Industri Pengolahan | 78 |
| | | |
| BAB VI. TRANSPORTASI DAN KEUANGAN | | |
| 6.1. | Jumlah Kendaraan Bermotor | 83 |
| 6.2. | Jumlah Kendaraan Tidak Bermotor | 84 |
| 6.3. | Jumlah Sarana/Alat Komunikasi | 85 |
| 6.4. | Jumlah Bangunan Tempat Tinggal | 86 |
| 6.5. | Besarnya Anggaran Penerimaan Keuangan Desa (APBDes) | 87 |
| 6.6. | Besarnya Ketetapan dan Realisasi PBB | 88 |
| | | |
| BAB VII. PERBANDINGAN ANTAR KECAMATAN | | |
| 7.1. | Perbandingan Wilayah Antar Kecamatan | 93 |
| 7.2. | Perbandingan Penduduk Antar Kecamatan | 94 |

DAFTAR GAMBAR

| | Halaman |
|--|---------|
| 1.1. Persentase Luas Wilayah Menurut Penggunaannya | 9 |
| 3.1. Piramida Penduduk | 41 |
| 3.2. Mutasi Penduduk | 42 |
| 3.3. Tingkat Pendidikan Penduduk | 43 |
| 4.1. Banyaknya Murid, Guru dan Fasilitas Sekolah Negeri | 52 |
| 4.2. Banyaknya Murid, Guru dan Fasilitas Sekolah Swasta | 56 |
| 4.3. Persentase Akseptor KB Tidak Mandiri Menurut Alat KB yang Dipakai..... | 68 |
| 6.1. Persentase Bangunan Tempat Tinggal Menurut Jenis Dindingnya | 89 |

PENJELASAN UMUM

Tanda-tanda, satuan-satuan, dan lain-lainnya yang digunakan dalam publikasi ini adalah sebagai berikut:

1. TANDA-TANDA

| | | |
|------------------------------|---|--------------|
| Data tidak tersedia | : | ... |
| Tidak ada atau nol | : | — |
| Data dapat diabaikan | : | 0 |
| Tanda decimal | : | , |
| Data tidak dapat ditampilkan | : | NA |
| Angka perkiraan | : | ^e |
| Angka sementara | : | x |
| Angka sangat sementara | : | xx |
| Angka diperbaiki | : | r |

2. SATUAN

| | | |
|---------------------|---|---------------------------------------|
| barel | : | 158,99 liter = $1/6,2898 \text{ m}^3$ |
| hektar (ha) | : | 10 000 m^2 |
| kilometer (km) | : | 1 000 meter (m) |
| knot | : | 1,8523 km/jam |
| kuintal | : | 100 kg |
| KWh | : | 1 000 Watt hour |
| MWh | : | 1 000 KWh |
| liter (untuk beras) | : | 0,80 kg |
| ons | : | 28,31 gram |
| ton | : | 1 000 kg |

Satuan lain: buah, dus, butir, helai/lembar, kaleng, batang, pulsa, ton kilometer (ton-km), jam, menit, persen (%).

Perbedaan angka di belakang koma disebabkan oleh pembulatan angka.

BAB I

KEADAAN GEOGRAFI



Tabel 1.1

LETAK GEOGRAFIS

-
- 1. BATAS WILAYAH KECAMATAN LIMPUNG**
- | | | |
|-----------------|---|---------------------------------|
| SEBELAH TIMUR | : | KEC. TERSONO DAN KEC. GRINGSING |
| SEBELAH SELATAN | : | KEC. REBAN & KEC. BAWANG |
| SEBELAH UTARA | : | LAUT JAWA & KEC. BANYUPUTIH |
| SEBELAH BARAT | : | KEC. REBAN & KEC. PECALUNGAN |
- 2. LUAS WILAYAH KECAMATAN LIMPUNG : 33,42 Km²**
- 3. JARAK JAUH IBU KOTA KECAMATAN LIMPUNG DENGAN KECAMATAN, KABUPATEN/KOTA SEKITARNYA**
- | | | | |
|-----------------------|---|---|-------|
| LIMPUNG KE TERSONO | : | ± | 5 KM |
| LIMPUNG KE BAWANG | : | ± | 17 KM |
| LIMPUNG KE REBAN | : | ± | 10 KM |
| LIMPUNG KE SUBAH | : | ± | 8 KM |
| LIMPUNG KE BATANG | : | ± | 28 KM |
| LIMPUNG KE BANYUPUTIH | : | ± | 5 KM |
- 4. KETINGGIAN DAERAH KECAMATAN LIMPUNG RATA-RATA : 315 M. DPL**
-

Tabel 1.2

LUAS WILAYAH KECAMATAN LIMPUNG
DIPERINCI PER DESA TAHUN 2015

| No. | D E S A | LUAS WILAYAH (Ha) | PERSENTASE (%) |
|--------|-----------|-------------------|----------------|
| (1) | (2) | (3) | (4) |
| 1 | SIDOMULYO | 230,256 | 6,89 |
| 2 | DONOREJO | 126,705 | 3,79 |
| 3 | TEMBOK | 272,105 | 8,14 |
| 4 | SUKOREJO | 275,177 | 8,23 |
| 5 | NGALIYAN | 186,663 | 5,59 |
| 6 | AMONGROGO | 180,000 | 5,39 |
| 7 | PLUMBON | 144,065 | 4,31 |
| 8 | BABADAN | 223,020 | 6,67 |
| 9 | SEMPU | 89,629 | 2,68 |
| 10 | LIMPUNG | 113,690 | 3,40 |
| 11 | KEPUH | 90,056 | 2,69 |
| 12 | KALISALAK | 224,317 | 6,71 |
| 13 | PUNGANGAN | 131,021 | 3,92 |
| 14 | ROWOSARI | 205,200 | 6,14 |
| 15 | DLISEN | 233,998 | 7,00 |
| 16 | WONOKERSO | 177,433 | 5,31 |
| 17 | LOBANG | 438,328 | 13,12 |
| JUMLAH | | 3 341,663 | 100,00 |

Sumber: MONOGRAFI DESA

Tabel 1.3

LUAS WILAYAH MENURUT JENIS TANAH SAWAH,
TANAH KERING PER-DESA TAHUN 2015 (Ha)

| No. | D E S A | LUAS TANAH | | |
|--------|------------|------------|-----------|-----------|
| | | SAWAH | KERING | JUMLAH |
| (1) | (2) | (3) | (4) | (5) |
| 1 | SIDOMULYO | 165,100 | 65,156 | 230,256 |
| 2 | DONOREJO | 90,340 | 36,365 | 126,705 |
| 3 | TEMBOK | 149,250 | 122,855 | 272,105 |
| 4 | SUKOREJO | 152,100 | 123,077 | 275,177 |
| 5 | NGALIYAN | 84,295 | 102,368 | 186,663 |
| 6 | AMONGROGO | 130,000 | 50,000 | 180,000 |
| 7 | PLUMBON | 102,900 | 41,165 | 144,065 |
| 8 | BABADAN | 177,766 | 45,254 | 223,020 |
| 9 | SEMPU | 30,700 | 58,929 | 89,629 |
| 10 | LIMPUNG | 55,500 | 58,190 | 113,690 |
| 11 | KEPUH | 60,600 | 29,456 | 90,056 |
| 12 | KALISALAK | 137,320 | 86,997 | 224,317 |
| 13 | PUNGGANGAN | 75,979 | 55,042 | 131,021 |
| 14 | ROWOSARI | 114,220 | 90,980 | 205,200 |
| 15 | DLISEN | 145,400 | 88,598 | 233,998 |
| 16 | WONOKERSO | 122,400 | 55,033 | 177,433 |
| 17 | LOBANG | 85,000 | 353,328 | 438,328 |
| JUMLAH | | 1 878,870 | 1 462,793 | 3 341,663 |

Sumber : MONOGRAFI DESA

Tabel 1.4

LUAS SAWAH MENURUT JENIS PENGAIRAN
DIRINCI PER DESA TAHUN 2015 (Ha)

| No. | DESA | JENIS PENGAIRAN | | | JUMLAH |
|--------|-----------|-------------------|----------------------|----------------|-----------|
| | | IRIGASI TEKNIS | IRIGASI SEDERHANA | TADAH HUJAN | |
| (1) | (2) | (3) | (4) | (5) | (6) |
| 1 | SIDOMULYO | 0 | 145,100 | 20,000 | 165,100 |
| 2 | DONOREJO | 0 | 90,340 | 0 | 90,340 |
| 3 | TEMBOK | 0 | 149,250 | 0 | 149,250 |
| 4 | SUKOREJO | 0 | 109,406 | 42,694 | 152,100 |
| 5 | NGALIYAN | 0 | 84,040 | 0,255 | 84,295 |
| 6 | AMONGROGO | 0 | 130,000 | 0,000 | 130,000 |
| 7 | PLUMBON | 0 | 62,990 | 39,910 | 102,900 |
| 8 | BABADAN | 0 | 177,766 | 0 | 177,766 |
| 9 | SEMPU | 0 | 30,700 | 0 | 30,700 |
| 10 | LIMPUNG | 0 | 51,005 | 4,495 | 55,500 |
| 11 | KEPUH | 0 | 60,600 | 0 | 60,600 |
| 12 | KALISALAK | 0 | 89,523 | 47,797 | 137,320 |
| 13 | PUNGANGAN | 0 | 52,000 | 23,979 | 75,979 |
| 14 | ROWOSARI | 0 | 113,370 | 0,850 | 114,220 |
| 15 | DLISEN | 0 | 75,400 | 70,000 | 145,400 |
| 16 | WONOKERSO | 48,000 | 74,400 | 0 | 122,400 |
| 17 | LOBANG | 0 | 67,000 | 18,000 | 85,000 |
| JUMLAH | | 48,000 | 1 562,890 | 267,980 | 1 878,870 |

Sumber: MONOGRAFI DESA

Tabel 1.5

LUAS TANAH KERING MENURUT PENGGUNAANNYA
DIRINCI PER DESA TAHUN 2015 (Ha)

| No. | D E S A | JENIS TANAH | | |
|--------|-----------|--------------|-------------------------|------------------|
| | | TEGAL/ KEBUN | PEKARANGAN/ BANGUNAN | KOLAM/ TAMBAK |
| (1) | (2) | (3) | (4) | (5) |
| 1 | SIDOMULYO | 5,726 | 54,362 | 0 |
| 2 | DONOREJO | 6,520 | 29,455 | 0,080 |
| 3 | TEMBOK | 64,726 | 50,519 | 0 |
| 4 | SUKOREJO | 100,947 | 21,325 | 0 |
| 5 | NGALIYAN | 69,066 | 26,450 | 0 |
| 6 | AMONGROGO | 8,280 | 41,000 | 0 |
| 7 | PLUMBON | 4,355 | 33,495 | 0 |
| 8 | BABADAN | 3,154 | 38,600 | 0 |
| 9 | SEMPU | 17,525 | 38,950 | 0 |
| 10 | LIMPUNG | 8,645 | 35,540 | 0 |
| 11 | KEPUH | 6,430 | 21,856 | 0 |
| 12 | KALISALAK | 39,021 | 37,000 | 0 |
| 13 | PUNGANGAN | 13,110 | 40,390 | 0 |
| 14 | ROWOSARI | 50,345 | 27,390 | 0 |
| 15 | DLISEN | 46,509 | 39,160 | 0 |
| 16 | WONOKERSO | 3,533 | 34,000 | 0 |
| 17 | LOBANG | 118,000 | 28,238 | 0 |
| JUMLAH | | 565,892 | 597,730 | 0,080 |

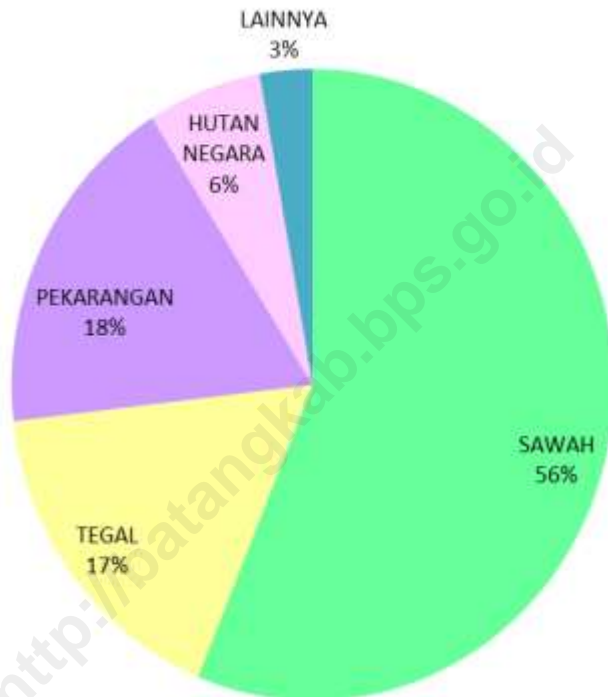
Sumber : MONOGRAFI DESA

Tabel 1.5 (LANJUTAN)

| No | D E S A | JENIS TANAH | | JUMLAH |
|--------|-----------|--------------|---------|-----------|
| | | HUTAN NEGARA | LAINNYA | |
| (1) | (2) | (6) | (7) | (8) |
| 1 | SIDOMULYO | 0 | 5,068 | 65,156 |
| 2 | DONOREJO | 0 | 0,310 | 36,365 |
| 3 | TEMBOK | 0 | 7,610 | 122,855 |
| 4 | SUKOREJO | 0 | 0,805 | 123,077 |
| 5 | NGALIYAN | 0 | 6,852 | 102,368 |
| 6 | AMONGROGO | 0 | 0,720 | 50,000 |
| 7 | PLUMBON | 0 | 3,315 | 41,165 |
| 8 | BABADAN | 0 | 3,500 | 45,254 |
| 9 | SEMPU | 0 | 2,454 | 58,929 |
| 10 | LIMPUNG | 0 | 14,005 | 58,190 |
| 11 | KEPUH | 0 | 1,170 | 29,456 |
| 12 | KALISALAK | 0 | 10,976 | 86,997 |
| 13 | PUNGANGAN | 0 | 1,542 | 55,042 |
| 14 | ROWOSARI | 0 | 13,245 | 90,980 |
| 15 | DLISEN | 0 | 2,929 | 88,598 |
| 16 | WONOKERSO | 0 | 17,500 | 55,033 |
| 17 | LOBANG | 204,630 | 2,460 | 353,328 |
| JUMLAH | | 204,630 | 94,461 | 1,462,793 |

Sumber: MONOGRAFI DESA

GRAFIK 1.1
PERSENTASE LUAS WILAYAH BERDASARKAN PENGGUNAANNYA
DI KECAMATAN LIMPUNG TAHUN 2015



BAB II

PEMERINTAHAN



<http://batangke.com/id>

Tabel 2.1

JUMLAH PERANGKAT DESA DIRINCI PER DESA
AKHIR TAHUN 2015

| No. | D E S A | J U M L A H | | | | |
|--------|-----------|-------------|--------|----------------------|---------------|-----------------------------|
| | | KADES | SEKDES | KASI PEMERINTAHAN | KASI KESRA | KASI TRANTIB & LINMAS |
| (1) | (2) | (3) | (4) | (5) | (6) | (7) |
| 1 | SIDOMULYO | 1 | 1 | 1 | 1 | 0 |
| 2 | DONOREJO | 1 | 1 | 1 | 1 | 1 |
| 3 | TEMBOK | 1 | 1 | 1 | 1 | 1 |
| 4 | SUKOREJO | 1 | 1 | 1 | 1 | 1 |
| 5 | NGALIYAN | 1 | 1 | 1 | 1 | 1 |
| 6 | AMONGROGO | 1 | 1 | 1 | 1 | 1 |
| 7 | PLUMBON | 1 | 1 | 1 | 1 | 1 |
| 8 | BABADAN | 1 | 1 | 1 | 1 | 1 |
| 9 | SEMPU | 1 | 1 | 1 | 1 | 0 |
| 10 | LIMPUNG | 1 | 1 | 1 | 1 | 1 |
| 11 | KEPUH | 1 | 1 | 1 | 1 | 1 |
| 12 | KALISALAK | 1 | 1 | 1 | 1 | 1 |
| 13 | PUNGANGAN | 1 | 1 | 1 | 1 | 1 |
| 14 | ROWOSARI | 1 | 1 | 1 | 1 | 1 |
| 15 | DLISEN | 1 | 1 | 1 | 1 | 1 |
| 16 | WONOKERSO | 1 | 1 | 1 | 1 | 0 |
| 17 | LOBANG | 1 | 1 | 1 | 1 | 1 |
| JUMLAH | | 17 | 17 | 17 | 17 | 14 |

Sumber : MONOGRAFI DESA

Tabel 2.1 LANJUTAN

| NO. | D E S A | J U M L A H | | | | |
|--------|-----------|---------------|-----------------------------------|--------------|--------------|-------|
| | | KASI PEMB. | KASI PER TANIAN & PENGAIRAN | KAUR KEU. | KAUR UMUM | KADUS |
| (1) | (2) | (8) | (9) | (10) | (11) | (12) |
| 1 | SIDOMULYO | 0 | 0 | 0 | 1 | 8 |
| 2 | DONOREJO | 0 | 1 | 0 | 0 | 5 |
| 3 | TEMBOK | 1 | 1 | 1 | 1 | 4 |
| 4 | SUKOREJO | 1 | 1 | 1 | 1 | 2 |
| 5 | NGALIYAN | 1 | 1 | 1 | 1 | 4 |
| 6 | AMONGROGO | 0 | 0 | 1 | 1 | 7 |
| 7 | PLUMBON | 1 | 1 | 1 | 1 | 3 |
| 8 | BABADAN | 1 | 1 | 1 | 1 | 4 |
| 9 | SEMPU | 1 | 0 | 0 | 1 | 4 |
| 10 | LIMPUNG | 1 | 0 | 1 | 1 | 4 |
| 11 | KEPUH | 0 | 0 | 0 | 0 | 4 |
| 12 | KALISALAK | 1 | 1 | 1 | 1 | 5 |
| 13 | PUNGANGAN | 1 | 1 | 1 | 1 | 5 |
| 14 | ROWOSARI | 1 | 1 | 1 | 1 | 4 |
| 15 | DLISEN | 1 | 1 | 1 | 1 | 4 |
| 16 | WONOKERSO | 1 | 1 | 0 | 0 | 3 |
| 17 | LOBANG | 1 | 0 | 1 | 1 | 2 |
| JUMLAH | | 13 | 11 | 12 | 14 | 72 |

Sumber : MONOGRAFI DESA

Tabe 2.2

BANYAKNYA DUKUH/LINGKUNGAN, RW, RT
DIRINCI MENURUT DESA TAHUN 2015

| NO. | D E S A | J U M L A H | | |
|--------|-----------|--------------------|-----|-----|
| | | DUKUH / LINGKUNGAN | RW | RT |
| (1) | (2) | (3) | (4) | (5) |
| 1 | SIDOMULYO | 8 | 7 | 16 |
| 2 | DONOREJO | 5 | 4 | 12 |
| 3 | TEMBOK | 3 | 3 | 13 |
| 4 | SUKOREJO | 3 | 2 | 11 |
| 5 | NGALIYAN | 4 | 4 | 15 |
| 6 | AMONGROGO | 7 | 7 | 16 |
| 7 | PLUMBON | 3 | 3 | 14 |
| 8 | BABADAN | 4 | 4 | 15 |
| 9 | SEMPU | 3 | 4 | 7 |
| 10 | LIMPUNG | 4 | 4 | 13 |
| 11 | KEPUH | 4 | 4 | 7 |
| 12 | KALISALAK | 5 | 5 | 16 |
| 13 | PUNGANGAN | 5 | 5 | 16 |
| 14 | ROWOSARI | 4 | 4 | 18 |
| 15 | DLISEN | 6 | 4 | 15 |
| 16 | WONOKERSO | 10 | 4 | 17 |
| 17 | LOBANG | 2 | 2 | 12 |
| JUMLAH | | 80 | 70 | 233 |

Sumber : MONOGRAFI DESA

Tabel 2.3

LUAS TANAH BENGKOK PAMONG DESA
DIRINCI PER DESA TAHUN 2015 (Ha)

| No. | D E S A | JENIS TANAH | | |
|-----|-----------|-------------|--------|---------|
| | | SAWAH | KERING | JUMLAH |
| (1) | (2) | (3) | (4) | (5) |
| 1 | SIDOMULYO | 18,070 | 0 | 18,070 |
| 2 | DONOREJO | 15,892 | 0 | 15,892 |
| 3 | TEMBOK | 27,510 | 0 | 27,510 |
| 4 | SUKOREJO | 15,780 | 0 | 15,780 |
| 5 | NGALIYAN | 10,800 | 0 | 10,800 |
| 6 | AMONGROGO | 21,330 | 0 | 21,330 |
| 7 | PLUMBON | 13,995 | 0 | 13,995 |
| 8 | BABADAN | 22,145 | 0 | 22,145 |
| 9 | SEMPU | 10,330 | 0 | 10,330 |
| 10 | LIMPUNG | 17,385 | 0 | 17,385 |
| 11 | KEPUH | 10,485 | 0 | 10,485 |
| 12 | KALISALAK | 20,019 | 0 | 20,019 |
| 13 | PUNGANGAN | 18,372 | 0 | 18,372 |
| 14 | ROWOSARI | 18,600 | 0 | 18,600 |
| 15 | DLISEN | 18,960 | 0 | 18,960 |
| 16 | WONOKERSO | 17,000 | 0 | 17,000 |
| 17 | LOBANG | 15,000 | 0 | 15,000 |
| | JUMLAH | 291,673 | 0 | 291,673 |

Sumber: MONOGRAFI DESA

Tabel 2.4

LUAS TANAH KAS DESA MENURUT JENIS TANAH
KEADAAN AKHIR TAHUN 2015 (Ha)

| No. | D E S A | JENIS TANAH | | |
|--------|------------|-------------|--------|--------|
| | | SAWAH | KERING | JUMLAH |
| (1) | (2) | (3) | (4) | (5) |
| 1 | SIDOMULYO | 2,800 | 0 | 2,800 |
| 2 | DONOREJO | 0,505 | 0 | 0,505 |
| 3 | TEMBOK | 0 | 18,615 | 18,615 |
| 4 | SUKOREJO | 0,362 | 0 | 0,362 |
| 5 | NGALIYAN | 1,300 | 0 | 1,300 |
| 6 | AMONGROGO | 0,000 | 0 | 0 |
| 7 | PLUMBON | 1,290 | 0,030 | 1,320 |
| 8 | BABADAN | 2,500 | 0 | 2,500 |
| 9 | SEMPU | 0,660 | 0 | 0,660 |
| 10 | LIMPUNG | 0,900 | 0,200 | 1,100 |
| 11 | KEPUH | 0 | 0 | 0 |
| 12 | KALISALAK | 25,955 | 0 | 25,955 |
| 13 | PUNGGANGAN | 3,120 | 0,403 | 3,523 |
| 14 | ROWOSARI | 0 | 2,000 | 2,000 |
| 15 | DLISEN | 1,000 | 0 | 1,000 |
| 16 | WONOKERSO | 0,500 | 0 | 0,500 |
| 17 | LOBANG | 0 | 0 | 0 |
| JUMLAH | | 40,892 | 21,248 | 62,140 |

Sumber : KANTOR KEC. LIMPUNG

Tabel 2.5

KLASIFIKASI DESA MENURUT SWADAYA, SWAKARSA
DAN SWASEMBADA TAHUN 2015

| NO. | D E S A | KLASIFIKASI DESA |
|-----|-----------|---------------------|
| (1) | (2) | (3) |
| 1 | SIDOMULYO | SWAKARYA |
| 2 | DONOREJO | SWAKARYA |
| 3 | TEMBOK | SWASEMBADA |
| 4 | SUKOREJO | SWAKARYA |
| 5 | NGALIYAN | SWAKARYA |
| 6 | AMONGROGO | SWADAYA |
| 7 | PLUMBON | SWAKARYA |
| 8 | BABADAN | SWAKARYA |
| 9 | SEMPU | SWASEMBADA |
| 10 | LIMPUNG | SWASEMBADA |
| 11 | KEPUH | SWADAYA |
| 12 | KALISALAK | SWADAYA |
| 13 | PUNGANGAN | SWAKARYA |
| 14 | ROWOSARI | SWADAYA |
| 15 | DLISEN | SWADAYA |
| 16 | WONOKERSO | SWADAYA |
| 17 | LOBANG | SWAKARYA |

Sumber : MONOGRAFI DESA

BAB III

PENDUDUK DAN KETENAGAKERJAAN



Tabel 3.1

JUMLAH PENDUDUK MENURUT JENIS KELAMIN
KEADAAN AKHIR TAHUN 2015

| No. | D E S A | JUMLAH PENDUDUK (JIWA) | | | SEX RATIO |
|-------------|-----------|------------------------|-----------|--------|-----------|
| | | LAKI-LAKI | PEREMPUAN | TOTAL | |
| (1) | (2) | (3) | (4) | (5) | (6) |
| 1 | SIDOMULYO | 1 378 | 1 535 | 2 913 | 89,77 |
| 2 | DONOREJO | 1 104 | 1 066 | 2 170 | 103,56 |
| 3 | TEMBOK | 964 | 1 055 | 2 019 | 91,37 |
| 4 | SUKOREJO | 998 | 1 027 | 2 025 | 97,18 |
| 5 | NGALIYAN | 876 | 854 | 1 730 | 102,58 |
| 6 | AMONGROGO | 1 277 | 1 192 | 2 469 | 107,13 |
| 7 | PLUMBON | 1 450 | 1 278 | 2 728 | 113,46 |
| 8 | BABADAN | 1 726 | 1 955 | 3 681 | 88,29 |
| 9 | SEMPU | 919 | 943 | 1 862 | 97,45 |
| 10 | LIMPUNG | 1 779 | 1 825 | 3 604 | 97,48 |
| 11 | KEPUH | 704 | 690 | 1 394 | 102,03 |
| 12 | KALISALAK | 1 292 | 1 312 | 2 604 | 98,48 |
| 13 | PUNGANGAN | 1 230 | 1 203 | 2 433 | 102,24 |
| 14 | ROWOSARI | 1 076 | 1 091 | 2 167 | 98,63 |
| 15 | DLISEN | 1 162 | 1 119 | 2 281 | 103,84 |
| 16 | WONOKERSO | 1 314 | 1 278 | 2 592 | 102,82 |
| 17 | LOBANG | 1 021 | 978 | 1 999 | 104,40 |
| J U M L A H | | 20 270 | 20 401 | 40 671 | 99,36 |

Sumber : Proyeksi Penduduk, BPS Kab. Batang

Tabel 3.2

**JUMLAH PENDUDUK MENURUT KELOMPOK UMUR
DIRINCI PER DESA TAHUN 2015**

| No. | DESA | KELOMPOK UMUR | | | | | |
|--------------------|-----------|---------------|--------------|--------------|--------------|--------------|--------------|
| | | 0 - 4 TAHUN | | | 5 - 9 TAHUN | | |
| | | L | P | J | L | P | J |
| (1) | (2) | (3) | (4) | (5) | (6) | (7) | (8) |
| 1 | SIDOMULYO | 112 | 117 | 229 | 128 | 134 | 262 |
| 2 | DONOREJO | 106 | 83 | 189 | 74 | 75 | 149 |
| 3 | TEMBOK | 95 | 72 | 167 | 87 | 92 | 179 |
| 4 | SUKOREJO | 82 | 59 | 141 | 67 | 66 | 133 |
| 5 | NGALIYAN | 49 | 50 | 99 | 52 | 61 | 113 |
| 6 | AMONGROGO | 102 | 90 | 192 | 90 | 85 | 175 |
| 7 | PLUMBON | 73 | 74 | 147 | 79 | 78 | 157 |
| 8 | BABADAN | 176 | 178 | 354 | 134 | 137 | 271 |
| 9 | SEMPU | 66 | 85 | 151 | 75 | 83 | 158 |
| 10 | LIMPUNG | 160 | 154 | 314 | 133 | 131 | 264 |
| 11 | KEPUH | 61 | 40 | 101 | 47 | 54 | 101 |
| 12 | KALISALAK | 91 | 98 | 189 | 99 | 94 | 193 |
| 13 | PUNGANGAN | 96 | 80 | 176 | 106 | 75 | 181 |
| 14 | ROWOSARI | 75 | 88 | 163 | 94 | 83 | 177 |
| 15 | DLISEN | 84 | 70 | 154 | 81 | 85 | 166 |
| 16 | WONOKERSO | 121 | 95 | 216 | 96 | 101 | 197 |
| 17 | LOBANG | 77 | 87 | 164 | 81 | 79 | 160 |
| J U M L A H | | 1 626 | 1 520 | 3 146 | 1 523 | 1 513 | 3 036 |

Sumber : Proyeksi Penduduk, BPS Kab. Batang

Tabel 3.2 LANJUTAN

| No. | DESA | KELOMPOK UMUR | | | | | |
|-------------|-----------|---------------|-------|-------|---------------|-------|-------|
| | | 10 - 14 TAHUN | | | 15 - 19 TAHUN | | |
| | | L | P | J | L | P | J |
| (1) | (2) | (9) | (10) | (11) | (12) | (13) | (14) |
| 1 | SIDOMULYO | 132 | 134 | 266 | 103 | 96 | 199 |
| 2 | DONOREJO | 89 | 81 | 170 | 104 | 94 | 198 |
| 3 | TEMBOK | 86 | 83 | 169 | 63 | 56 | 119 |
| 4 | SUKOREJO | 64 | 67 | 131 | 92 | 86 | 178 |
| 5 | NGALIYAN | 49 | 43 | 92 | 79 | 59 | 138 |
| 6 | AMONGROGO | 85 | 76 | 161 | 97 | 75 | 172 |
| 7 | PLUMBON | 97 | 106 | 203 | 296 | 206 | 502 |
| 8 | BABADAN | 132 | 138 | 270 | 125 | 149 | 274 |
| 9 | SEMPU | 61 | 56 | 117 | 62 | 73 | 135 |
| 10 | LIMPUNG | 127 | 132 | 259 | 141 | 130 | 271 |
| 11 | KEPUH | 45 | 48 | 93 | 49 | 47 | 96 |
| 12 | KALISALAK | 99 | 96 | 195 | 92 | 96 | 188 |
| 13 | PUNGANGAN | 81 | 85 | 166 | 111 | 111 | 222 |
| 14 | ROWOSARI | 72 | 86 | 158 | 73 | 75 | 148 |
| 15 | DLISEN | 80 | 97 | 177 | 123 | 115 | 238 |
| 16 | WONOKERSO | 92 | 97 | 189 | 87 | 107 | 194 |
| 17 | LOBANG | 91 | 58 | 149 | 59 | 38 | 97 |
| J U M L A H | | 1 482 | 1 483 | 2 965 | 1 756 | 1 613 | 3 369 |

Sumber : Proyeksi Penduduk, BPS Kab. Batang

Tabel 3.2 LANJUTAN

| No. | DESA | KELOMPOK UMUR | | | | | |
|-------------|-----------|---------------|-------|-------|---------------|-------|-------|
| | | 20 - 24 TAHUN | | | 25 - 29 TAHUN | | |
| | | L | P | J | L | P | J |
| (1) | (2) | (15) | (16) | (17) | (18) | (19) | (20) |
| 1 | SIDOMULYO | 94 | 126 | 220 | 115 | 117 | 232 |
| 2 | DONOREJO | 81 | 87 | 168 | 94 | 85 | 179 |
| 3 | TEMBOK | 57 | 71 | 128 | 49 | 63 | 112 |
| 4 | SUKOREJO | 78 | 78 | 156 | 66 | 87 | 153 |
| 5 | NGALIYAN | 60 | 64 | 124 | 47 | 58 | 105 |
| 6 | AMONGROGO | 69 | 75 | 144 | 101 | 89 | 190 |
| 7 | PLUMBON | 287 | 161 | 448 | 114 | 79 | 193 |
| 8 | BABADAN | 104 | 151 | 255 | 133 | 148 | 281 |
| 9 | SEMPU | 77 | 67 | 144 | 78 | 59 | 137 |
| 10 | LIMPUNG | 135 | 153 | 288 | 135 | 129 | 264 |
| 11 | KEPUH | 54 | 56 | 110 | 66 | 48 | 114 |
| 12 | KALISALAK | 99 | 94 | 193 | 84 | 93 | 177 |
| 13 | PUNGANGAN | 93 | 101 | 194 | 84 | 93 | 177 |
| 14 | ROWOSARI | 102 | 61 | 163 | 103 | 88 | 191 |
| 15 | DLISEN | 115 | 79 | 194 | 77 | 81 | 158 |
| 16 | WONOKERSO | 97 | 86 | 183 | 115 | 96 | 211 |
| 17 | LOBANG | 58 | 62 | 120 | 76 | 70 | 146 |
| J U M L A H | | 1 660 | 1 572 | 3 232 | 1 537 | 1 483 | 3 020 |

Sumber : Proyeksi Penduduk, BPS Kab. Batang

Tabel 3.2 LANJUTAN

| No. | DESA | KELOMPOK UMUR | | | | | |
|-------------|-----------|---------------|-------|-------|---------------|-------|-------|
| | | 30 - 34 TAHUN | | | 35 - 39 TAHUN | | |
| | | L | P | J | L | P | J |
| (1) | (2) | (21) | (22) | (23) | (24) | (25) | (26) |
| 1 | SIDOMULYO | 102 | 116 | 218 | 96 | 119 | 215 |
| 2 | DONOREJO | 79 | 69 | 148 | 78 | 84 | 162 |
| 3 | TEMBOK | 63 | 82 | 145 | 83 | 84 | 167 |
| 4 | SUKOREJO | 66 | 65 | 131 | 75 | 77 | 152 |
| 5 | NGALIYAN | 64 | 53 | 117 | 62 | 65 | 127 |
| 6 | AMONGROGO | 98 | 77 | 175 | 120 | 94 | 214 |
| 7 | PLUMBON | 65 | 68 | 133 | 68 | 59 | 127 |
| 8 | BABADAN | 115 | 117 | 232 | 134 | 158 | 292 |
| 9 | SEMPU | 63 | 81 | 144 | 72 | 74 | 146 |
| 10 | LIMPUNG | 128 | 137 | 265 | 147 | 149 | 296 |
| 11 | KEPUH | 37 | 46 | 83 | 65 | 53 | 118 |
| 12 | KALISALAK | 88 | 98 | 186 | 110 | 83 | 193 |
| 13 | PUNGANGAN | 63 | 84 | 147 | 94 | 98 | 192 |
| 14 | ROWOSARI | 70 | 74 | 144 | 81 | 72 | 153 |
| 15 | DLISEN | 60 | 70 | 130 | 79 | 87 | 166 |
| 16 | WONOKERSO | 82 | 77 | 159 | 93 | 104 | 197 |
| 17 | LOBANG | 57 | 62 | 119 | 81 | 99 | 180 |
| J U M L A H | | 1 300 | 1 376 | 2 676 | 1 538 | 1 559 | 3 097 |

Sumber : Proyeksi Penduduk, BPS Kab. Batang

Tabel 3.2 LANJUTAN

| No. | DESA | KELOMPOK UMUR | | | | | |
|-------------|-----------|---------------|-------|-------|---------------|-------|-------|
| | | 40 - 44 TAHUN | | | 45 - 49 TAHUN | | |
| | | L | P | J | L | P | J |
| (1) | (2) | (27) | (28) | (29) | (30) | (31) | (32) |
| 1 | SIDOMULYO | 87 | 91 | 178 | 94 | 116 | 210 |
| 2 | DONOREJO | 93 | 71 | 164 | 83 | 76 | 159 |
| 3 | TEMBOK | 101 | 67 | 168 | 62 | 102 | 164 |
| 4 | SUKOREJO | 71 | 87 | 158 | 79 | 68 | 147 |
| 5 | NGALIYAN | 63 | 77 | 140 | 69 | 76 | 145 |
| 6 | AMONGROGO | 110 | 92 | 202 | 91 | 86 | 177 |
| 7 | PLUMBON | 68 | 79 | 147 | 62 | 82 | 144 |
| 8 | BABADAN | 162 | 163 | 325 | 137 | 133 | 270 |
| 9 | SEMPU | 76 | 86 | 162 | 80 | 61 | 141 |
| 10 | LIMPUNG | 147 | 132 | 279 | 148 | 158 | 306 |
| 11 | KEPUH | 47 | 59 | 106 | 49 | 68 | 117 |
| 12 | KALISALAK | 85 | 94 | 179 | 102 | 105 | 207 |
| 13 | PUNGANGAN | 96 | 101 | 197 | 118 | 84 | 202 |
| 14 | ROWOSARI | 72 | 82 | 154 | 73 | 71 | 144 |
| 15 | DLISEN | 79 | 84 | 163 | 98 | 95 | 193 |
| 16 | WONOKERSO | 105 | 121 | 226 | 118 | 91 | 209 |
| 17 | LOBANG | 109 | 98 | 207 | 100 | 72 | 172 |
| J U M L A H | | 1 571 | 1 584 | 3 155 | 1 563 | 1 544 | 3 107 |

Sumber : Proyeksi Penduduk, BPS Kab. Batang

Tabel 3.2 LANJUTAN

| No. | DESA | KELOMPOK UMUR | | | | | |
|-------------|-----------|---------------|-------|-------|---------------|-------|-------|
| | | 50 - 54 TAHUN | | | 55 - 59 TAHUN | | |
| | | L | P | J | L | P | J |
| (1) | (2) | (33) | (34) | (35) | (36) | (37) | (38) |
| 1 | SIDOMULYO | 102 | 108 | 210 | 65 | 61 | 126 |
| 2 | DONOREJO | 87 | 86 | 173 | 52 | 54 | 106 |
| 3 | TEMBOK | 57 | 74 | 131 | 59 | 63 | 122 |
| 4 | SUKOREJO | 74 | 74 | 148 | 55 | 53 | 108 |
| 5 | NGALIYAN | 81 | 62 | 143 | 83 | 60 | 143 |
| 6 | AMONGROGO | 96 | 89 | 185 | 65 | 73 | 138 |
| 7 | PLUMBON | 66 | 79 | 145 | 60 | 77 | 137 |
| 8 | BABADAN | 112 | 121 | 233 | 91 | 88 | 179 |
| 9 | SEMPU | 58 | 48 | 106 | 47 | 42 | 89 |
| 10 | LIMPUNG | 132 | 105 | 237 | 84 | 95 | 179 |
| 11 | KEPUH | 54 | 57 | 111 | 47 | 25 | 72 |
| 12 | KALISALAK | 88 | 118 | 206 | 101 | 86 | 187 |
| 13 | PUNGANGAN | 87 | 71 | 158 | 65 | 64 | 129 |
| 14 | ROWOSARI | 66 | 86 | 152 | 63 | 69 | 132 |
| 15 | DLISEN | 96 | 60 | 156 | 67 | 60 | 127 |
| 16 | WONOKERSO | 79 | 86 | 165 | 88 | 67 | 155 |
| 17 | LOBANG | 63 | 66 | 129 | 72 | 69 | 141 |
| J U M L A H | | 1 398 | 1 390 | 2 788 | 1 164 | 1 106 | 2 270 |

Sumber : Proyeksi Penduduk, BPS Kab. Batang

Tabel 3.2 LANJUTAN

| No. | DESA | KELOMPOK UMUR | | | | | |
|-------------|-----------|---------------|------|-------|-----------|-------|-------|
| | | 60 - 64 TAHUN | | | 65+ TAHUN | | |
| | | L | P | J | L | P | J |
| (1) | (2) | (39) | (40) | (41) | (42) | (43) | (44) |
| 1 | SIDOMULYO | 61 | 78 | 139 | 87 | 122 | 209 |
| 2 | DONOREJO | 35 | 41 | 76 | 49 | 80 | 129 |
| 3 | TEMBOK | 36 | 38 | 74 | 66 | 108 | 174 |
| 4 | SUKOREJO | 41 | 41 | 82 | 88 | 119 | 207 |
| 5 | NGALIYAN | 47 | 40 | 87 | 71 | 86 | 157 |
| 6 | AMONGROGO | 68 | 62 | 130 | 85 | 129 | 214 |
| 7 | PLUMBON | 54 | 48 | 102 | 61 | 82 | 143 |
| 8 | BABADAN | 66 | 82 | 148 | 105 | 192 | 297 |
| 9 | SEMPU | 33 | 51 | 84 | 71 | 77 | 148 |
| 10 | LIMPUNG | 61 | 58 | 119 | 101 | 162 | 263 |
| 11 | KEPUH | 34 | 35 | 69 | 49 | 54 | 103 |
| 12 | KALISALAK | 49 | 63 | 112 | 105 | 94 | 199 |
| 13 | PUNGANGAN | 46 | 66 | 112 | 90 | 90 | 180 |
| 14 | ROWOSARI | 60 | 47 | 107 | 72 | 109 | 181 |
| 15 | DLISEN | 52 | 49 | 101 | 71 | 87 | 158 |
| 16 | WONOKERSO | 47 | 44 | 91 | 94 | 106 | 200 |
| 17 | LOBANG | 40 | 41 | 81 | 57 | 77 | 134 |
| J U M L A H | | 830 | 884 | 1 714 | 1 322 | 1 774 | 3 096 |

Sumber : Proyeksi Penduduk, BPS Kab. Batang

Tabel 3.2 LANJUTAN

| No. | DESA | KELOMPOK UMUR | | |
|-------------|-----------|---------------|--------|--------|
| | | JUMLAH | | |
| | | L | P | J |
| (1) | (2) | (45) | (46) | (47) |
| 1 | SIDOMULYO | 1 378 | 1 535 | 2 913 |
| 2 | DONOREJO | 1 104 | 1 066 | 2 170 |
| 3 | TEMBOK | 964 | 1 055 | 2 019 |
| 4 | SUKOREJO | 998 | 1 027 | 2 025 |
| 5 | NGALIYAN | 876 | 854 | 1 730 |
| 6 | AMONGROGO | 1 277 | 1 192 | 2 469 |
| 7 | PLUMBON | 1 450 | 1 278 | 2 728 |
| 8 | BABADAN | 1 726 | 1 955 | 3 681 |
| 9 | SEMPU | 919 | 943 | 1 862 |
| 10 | LIMPUNG | 1 779 | 1 825 | 3 604 |
| 11 | KEPUH | 704 | 690 | 1 394 |
| 12 | KALISALAK | 1 292 | 1 312 | 2 604 |
| 13 | PUNGANGAN | 1 230 | 1 203 | 2 433 |
| 14 | ROWOSARI | 1 076 | 1 091 | 2 167 |
| 15 | DLISEN | 1 162 | 1 119 | 2 281 |
| 16 | WONOKERSO | 1 314 | 1 278 | 2 592 |
| 17 | LOBANG | 1 021 | 978 | 1 999 |
| J U M L A H | | 20 270 | 20 401 | 40 671 |

Sumber : Proyeksi Penduduk, BPS Kab. Batang

Tabel 3.3

**JUMLAH PENDUDUK MENURUT KEWARGANEGARAAN
DIRINCI PER DESA AKHIR TAHUN 2015**

| No. | D E S A | WNI | WNA | JUMLAH |
|--------------------|-----------|---------------|----------|---------------|
| (1) | (2) | (3) | (4) | (5) |
| 1 | SIDOMULYO | 2 913 | 0 | 2 913 |
| 2 | DONOREJO | 2 170 | 0 | 2 170 |
| 3 | TEMBOK | 2 019 | 0 | 2 019 |
| 4 | SUKOREJO | 2 025 | 0 | 2 025 |
| 5 | NGALIYAN | 1 730 | 0 | 1 730 |
| 6 | AMONGROGO | 2 469 | 0 | 2 469 |
| 7 | PLUMBON | 2 728 | 0 | 2 728 |
| 8 | BABADAN | 3 681 | 0 | 3 681 |
| 9 | SEMPU | 1 862 | 0 | 1 862 |
| 10 | LIMPUNG | 3 604 | 0 | 3 604 |
| 11 | KEPUH | 1 394 | 0 | 1 394 |
| 12 | KALISALAK | 2 604 | 0 | 2 604 |
| 13 | PUNGANGAN | 2 433 | 0 | 2 433 |
| 14 | ROWOSARI | 2 167 | 0 | 2 167 |
| 15 | DLISEN | 2 281 | 0 | 2 281 |
| 16 | WONOKERSO | 2 592 | 0 | 2 592 |
| 17 | LOBANG | 1 999 | 0 | 1 999 |
| J U M L A H | | 40 671 | 0 | 40 671 |

Sumber : Proyeksi Penduduk, BPS Kab. Batang

Tabel 3.4

**JUMLAH PENDUDUK DEWASA DAN ANAK DIRINCI
PER DESA KEADAAN AKHIR TAHUN 2015**

| No. | D E S A | DEWASA (15+ TAHUN) | | | ANAK (0-14 TAHUN) | | |
|-------------|-----------|--------------------|--------|--------|-------------------|-------|-------|
| | | L | P | L+P | L | P | L+P |
| (1) | (2) | (3) | (4) | (5) | (6) | (7) | (8) |
| 1 | SIDOMULYO | 1 006 | 1 150 | 2 156 | 372 | 385 | 757 |
| 2 | DONOREJO | 835 | 827 | 1 662 | 269 | 239 | 508 |
| 3 | TEMBOK | 696 | 808 | 1 504 | 268 | 247 | 515 |
| 4 | SUKOREJO | 785 | 835 | 1 620 | 213 | 192 | 405 |
| 5 | NGALIYAN | 726 | 700 | 1 426 | 150 | 154 | 304 |
| 6 | AMONGROGO | 1 000 | 941 | 1 941 | 277 | 251 | 528 |
| 7 | PLUMBON | 1 201 | 1 020 | 2 221 | 249 | 258 | 507 |
| 8 | BABADAN | 1 284 | 1 502 | 2 786 | 442 | 453 | 895 |
| 9 | SEMPU | 717 | 719 | 1 436 | 202 | 224 | 426 |
| 10 | LIMPUNG | 1 359 | 1 408 | 2 767 | 420 | 417 | 837 |
| 11 | KEPUH | 551 | 548 | 1 099 | 153 | 142 | 295 |
| 12 | KALISALAK | 1 003 | 1 024 | 2 027 | 289 | 288 | 577 |
| 13 | PUNGANGAN | 947 | 963 | 1 910 | 283 | 240 | 523 |
| 14 | ROWOSARI | 835 | 834 | 1 669 | 241 | 257 | 498 |
| 15 | DLISEN | 917 | 867 | 1 784 | 245 | 252 | 497 |
| 16 | WONOKERSO | 1 005 | 985 | 1 990 | 309 | 293 | 602 |
| 17 | LOBANG | 772 | 754 | 1 526 | 249 | 224 | 473 |
| J U M L A H | | 15 639 | 15 885 | 31 524 | 4 631 | 4 516 | 9 147 |

Sumber : Proyeksi Penduduk, BPS Ka. Batang

Tabel 3.5

KEPADATAN PENDUDUK PER KM² DIRINCI
PER DESA KEADAAN AKHIR TAHUN 2015

| No. | D E S A | LUAS DAERAH (Km ²) | JUMLAH PENDUDUK (JIWA) | KEPADATAN PENDUDUK (JIWA/Km ²) |
|-------------|-----------|-----------------------------------|---------------------------|--|
| (1) | (2) | (3) | (4) | (5) |
| 1 | SIDOMULYO | 2,30 | 2 913 | 1 265 |
| 2 | DONOREJO | 1,27 | 2 170 | 1 713 |
| 3 | TEMBOK | 2,72 | 2 019 | 742 |
| 4 | SUKOREJO | 2,75 | 2 025 | 736 |
| 5 | NGALIYAN | 1,87 | 1 730 | 927 |
| 6 | AMONGROGO | 1,80 | 2 469 | 1 372 |
| 7 | PLUMBON | 1,44 | 2 728 | 1 894 |
| 8 | BABADAN | 2,23 | 3 681 | 1 651 |
| 9 | SEMPU | 0,90 | 1 862 | 2 077 |
| 10 | LIMPUNG | 1,14 | 3 604 | 3 170 |
| 11 | KEPUH | 0,90 | 1 394 | 1 548 |
| 12 | KALISALAK | 2,24 | 2 604 | 1 161 |
| 13 | PUNGANGAN | 1,31 | 2 433 | 1 857 |
| 14 | ROWOSARI | 2,05 | 2 167 | 1 056 |
| 15 | DLISEN | 2,34 | 2 281 | 975 |
| 16 | WONOKERSO | 1,77 | 2 592 | 1 461 |
| 17 | LOBANG | 4,38 | 1 999 | 456 |
| J U M L A H | | 33,42 | 40 671 | 1 217 |

Sumber : Proyeksi Penduduk, BPS Kab. Batang

Tabel 3.6

JUMLAH RUMAH TANGGA DAN RATA-RATA JIWA
PER RUMAH TANGGA KEADAAN AKHIR TAHUN 2015

| No. | D E S A | JUMLAH PENDUDUK (JIWA) | JUMLAH RUMAH TANGGA | RATA-RATA JIWA PER RUMAH TANGGA |
|-------------|-----------|---------------------------|------------------------|---------------------------------------|
| (1) | (2) | (3) | (4) | (5) |
| 1 | SIDOMULYO | 2 913 | 756 | 3,85 |
| 2 | DONOREJO | 2 170 | 557 | 3,90 |
| 3 | TEMBOK | 2 019 | 535 | 3,77 |
| 4 | SUKOREJO | 2 025 | 512 | 3,96 |
| 5 | NGALIYAN | 1 730 | 459 | 3,77 |
| 6 | AMONGROGO | 2 469 | 667 | 3,70 |
| 7 | PLUMBON | 2 728 | 623 | 4,38 |
| 8 | BABADAN | 3 681 | 973 | 3,78 |
| 9 | SEMPU | 1 862 | 542 | 3,44 |
| 10 | LIMPUNG | 3 604 | 921 | 3,91 |
| 11 | KEPUH | 1 394 | 346 | 4,03 |
| 12 | KALISALAK | 2 604 | 663 | 3,93 |
| 13 | PUNGANGAN | 2 433 | 531 | 4,58 |
| 14 | ROWOSARI | 2 167 | 535 | 4,05 |
| 15 | DLISEN | 2 281 | 548 | 4,16 |
| 16 | WONOKERSO | 2 592 | 601 | 4,31 |
| 17 | LOBANG | 1 999 | 544 | 3,67 |
| J U M L A H | | 40 671 | 10 313 | 3,94 |

Sumber : Proyeksi Penduduk, BPS Kab. Batang

Tabel 3.7

JUMLAH KELAHIRAN DAN KEMATIAN PENDUDUK
DIRINCI PER DESA SELAMA TAHUN 2015

| No. | D E S A | LAHIR (JIWA) | | | MATI (JIWA) | | |
|-------------|-----------|--------------|-----|-----|-------------|-----|-----|
| | | L | P | L+P | L | P | L+P |
| (1) | (2) | (3) | (4) | (5) | (6) | (7) | (8) |
| 1 | SIDOMULYO | 3 | 10 | 13 | 4 | 4 | 8 |
| 2 | DONOREJO | 1 | 0 | 1 | 0 | 0 | 0 |
| 3 | TEMBOK | 0 | 0 | 0 | 0 | 0 | 0 |
| 4 | SUKOREJO | 2 | 7 | 9 | 10 | 5 | 15 |
| 5 | NGALIYAN | 9 | 4 | 13 | 7 | 5 | 12 |
| 6 | AMONGROGO | 6 | 5 | 11 | 6 | 5 | 11 |
| 7 | PLUMBON | 5 | 6 | 11 | 1 | 3 | 4 |
| 8 | BABADAN | 0 | 0 | 0 | 0 | 0 | 0 |
| 9 | SEMPU | 0 | 0 | 0 | 0 | 0 | 0 |
| 10 | LIMPUNG | 21 | 13 | 34 | 7 | 5 | 12 |
| 11 | KEPUH | 0 | 0 | 0 | 0 | 0 | 0 |
| 12 | KALISALAK | 16 | 12 | 28 | 6 | 7 | 13 |
| 13 | PUNGANGAN | 7 | 11 | 18 | 7 | 10 | 17 |
| 14 | ROWOSARI | 3 | 10 | 13 | 2 | 1 | 3 |
| 15 | DLISEN | 0 | 0 | 0 | 0 | 0 | 0 |
| 16 | WONOKERSO | 0 | 0 | 0 | 0 | 0 | 0 |
| 17 | LOBANG | 0 | 0 | 0 | 0 | 0 | 0 |
| J U M L A H | | 73 | 78 | 151 | 50 | 45 | 95 |

Sumber : Registrasi Penduduk

Tabel 3.8

JUMLAH PENDUDUK DATANG DAN PERGI
DIRINCI PER DESA SELAMA TAHUN 2015

| No. | D E S A | DATANG | | | PERGI | | |
|-------------|-----------|--------|-----|-----|-------|-----|-----|
| | | L | P | L+P | L | P | L+P |
| (1) | (2) | (3) | (4) | (5) | (6) | (7) | (8) |
| 1 | SIDOMULYO | 13 | 10 | 23 | 4 | 2 | 6 |
| 2 | DONOREJO | 4 | 3 | 7 | 1 | 3 | 4 |
| 3 | TEMBOK | 0 | 0 | 0 | 0 | 0 | 0 |
| 4 | SUKOREJO | 2 | 10 | 12 | 0 | 1 | 1 |
| 5 | NGALIYAN | 4 | 6 | 10 | 7 | 9 | 16 |
| 6 | AMONGROGO | 9 | 8 | 17 | 0 | 11 | 11 |
| 7 | PLUMBON | 6 | 9 | 15 | 2 | 5 | 7 |
| 8 | BABADAN | 0 | 0 | 0 | 0 | 0 | 0 |
| 9 | SEMPU | 0 | 0 | 0 | 0 | 0 | 0 |
| 10 | LIMPUNG | 20 | 31 | 51 | 18 | 29 | 47 |
| 11 | KEPUH | 0 | 0 | 0 | 0 | 0 | 0 |
| 12 | KALISALAK | 4 | 5 | 9 | 9 | 8 | 17 |
| 13 | PUNGANGAN | 4 | 8 | 12 | 1 | 5 | 6 |
| 14 | ROWOSARI | 4 | 2 | 6 | 3 | 3 | 6 |
| 15 | DLISEN | 0 | 0 | 0 | 0 | 0 | 0 |
| 16 | WONOKERSO | 0 | 0 | 0 | 0 | 0 | 0 |
| 17 | LOBANG | 0 | 0 | 0 | 0 | 0 | 0 |
| J U M L A H | | 70 | 92 | 162 | 45 | 76 | 121 |

Sumber : Registrasi Penduduk

Tabel 3.9

**JUMLAH PENDUDUK MENURUT PENDIDIKAN TERTINGGI
YANG DITAMATKAN TAHUN 2015 (5 TAHUN KE ATAS)**

| No. | D E S A | JENJANG PENDIDIKAN | | | |
|--------------------|-----------|--------------------|------------------|------------|--------------|
| | | PT/DIV | AKADEMI/ DIII | DI/DII | SMA |
| (1) | (2) | (3) | (4) | (5) | (6) |
| 1 | SIDOMULYO | 34 | 7 | 18 | 110 |
| 2 | DONOREJO | 33 | 17 | 14 | 163 |
| 3 | TEMBOK | 22 | 10 | 8 | 85 |
| 4 | SUKOREJO | 11 | 7 | 12 | 98 |
| 5 | NGALIYAN | 39 | 10 | 25 | 169 |
| 6 | AMONGROGO | 50 | 13 | 21 | 199 |
| 7 | PLUMBON | 41 | 11 | 21 | 176 |
| 8 | BABADAN | 89 | 23 | 47 | 511 |
| 9 | SEMPU | 52 | 25 | 14 | 220 |
| 10 | LIMPUNG | 179 | 38 | 51 | 751 |
| 11 | KEPUH | 15 | 3 | 11 | 78 |
| 12 | KALISALAK | 22 | 18 | 11 | 125 |
| 13 | PUNGANGAN | 51 | 17 | 16 | 179 |
| 14 | ROWOSARI | 14 | 6 | 13 | 82 |
| 15 | DLISEN | 15 | 3 | 9 | 87 |
| 16 | WONOKERSO | 23 | 13 | 19 | 82 |
| 17 | LOBANG | 9 | 6 | 4 | 28 |
| J U M L A H | | 699 | 227 | 314 | 3 143 |

Sumber : Proyeksi Penduduk, BPS Ka b. Batang

Tabel 3.9 LANJUTAN

| No. | D E S A | JENJANG PENDIDIKAN | | | JUMLAH |
|-------------|-----------|--------------------|--------|--------------------------|--------|
| | | SMP | SD | BELUM/ TIDAK PUNYA | |
| (1) | (2) | (7) | (8) | (9) | (10) |
| 1 | SIDOMULYO | 316 | 1 132 | 1192 | 2 809 |
| 2 | DONOREJO | 387 | 825 | 630 | 2 069 |
| 3 | TEMBOK | 468 | 1 069 | 236 | 1 898 |
| 4 | SUKOREJO | 352 | 1 020 | 419 | 1 919 |
| 5 | NGALIYAN | 730 | 520 | 123 | 1 616 |
| 6 | AMONGROGO | 423 | 1 187 | 415 | 2 308 |
| 7 | PLUMBON | 46 | 795 | 1744 | 2 834 |
| 8 | BABADAN | 769 | 1 301 | 691 | 3 431 |
| 9 | SEMPU | 413 | 556 | 489 | 1 769 |
| 10 | LIMPUNG | 657 | 1 009 | 721 | 3 406 |
| 11 | KEPUH | 230 | 458 | 514 | 1 309 |
| 12 | KALISALAK | 423 | 1 236 | 619 | 2 454 |
| 13 | PUNGANGAN | 401 | 915 | 750 | 2 329 |
| 14 | ROWOSARI | 254 | 1 026 | 653 | 2 048 |
| 15 | DLISEN | 278 | 1 103 | 712 | 2 207 |
| 16 | WONOKERSO | 263 | 919 | 1116 | 2 435 |
| 17 | LOBANG | 135 | 1 245 | 424 | 1 851 |
| J U M L A H | | 6 545 | 16 316 | 11 448 | 38 692 |

Sumber : Proyeksi Penduduk, BPS Kab. Batang

Tabel 3.10

JUMLAH PENDUDUK MENURUT AGAMA
DIRINCI PER DESA TAHUN 2015

| No. | D E S A | A G A M A | | | | | JML |
|-------------|-----------|-----------|---------------|-----------|-------|-------|--------|
| | | ISLAM | KATHO- LIK | PROTESTAN | HINDU | BUDHA | |
| (1) | (2) | (3) | (4) | (5) | (6) | (7) | (8) |
| 1 | SIDOMULYO | 2 913 | 0 | 0 | 0 | 0 | 2 913 |
| 2 | DONOREJO | 2 170 | 0 | 0 | 0 | 0 | 2 170 |
| 3 | TEMBOK | 2 019 | 0 | 0 | 0 | 0 | 2 019 |
| 4 | SUKOREJO | 2 025 | 0 | 0 | 0 | 0 | 2 025 |
| 5 | NGALIYAN | 1 730 | 0 | 0 | 0 | 0 | 1 730 |
| 6 | AMONGROGO | 2 469 | 0 | 0 | 0 | 0 | 2 469 |
| 7 | PLUMBON | 2 649 | 0 | 79 | 0 | 0 | 2 728 |
| 8 | BABADAN | 3 668 | 0 | 11 | 2 | 0 | 3 681 |
| 9 | SEMPU | 1 862 | 0 | 0 | 0 | 0 | 1 862 |
| 10 | LIMPUNG | 3 258 | 194 | 108 | 5 | 39 | 3 604 |
| 11 | KEPUH | 1 394 | 0 | 0 | 0 | 0 | 1 394 |
| 12 | KALISALAK | 2 604 | 0 | 0 | 0 | 0 | 2 604 |
| 13 | PUNGANGAN | 2 433 | 0 | 0 | 0 | 0 | 2 433 |
| 14 | ROWOSARI | 2 167 | 0 | 0 | 0 | 0 | 2 167 |
| 15 | DLISEN | 2 281 | 0 | 0 | 0 | 0 | 2 281 |
| 16 | WONOKERSO | 2 590 | 0 | 2 | 0 | 0 | 2 592 |
| 17 | LOBANG | 1 999 | 0 | 0 | 0 | 0 | 1 999 |
| J U M L A H | | 40 231 | 194 | 200 | 7 | 39 | 40 671 |

Sumber : Proyeksi Penduduk, BPS Kab. Batang

Tabel 3.11

JUMLAH PENDUDUK MENURUT BIDANG PEKERJAAN UTAMA
TAHUN 2015 (USIA 15TAHUN KEATAS)

| No. | DESA | BIDANG PEKERJAAN UTAMA | | | |
|-------------|-----------|------------------------|----------|-------------|-------|
| | | PERTANIAN | INDUSTRI | PERDAGANGAN | JASA |
| (1) | (2) | (3) | (4) | (5) | (6) |
| 1 | SIDOMULYO | 931 | 588 | 271 | 234 |
| 2 | DONOREJO | 571 | 423 | 348 | 223 |
| 3 | TEMBOK | 882 | 192 | 170 | 116 |
| 4 | SUKOREJO | 777 | 331 | 190 | 198 |
| 5 | NGALIYAN | 766 | 208 | 119 | 212 |
| 6 | AMONGROGO | 955 | 284 | 154 | 349 |
| 7 | PLUMBON | 808 | 529 | 323 | 510 |
| 8 | BABADAN | 997 | 387 | 760 | 376 |
| 9 | SEMPU | 461 | 253 | 234 | 278 |
| 10 | LIMPUNG | 919 | 345 | 853 | 342 |
| 11 | KEPUH | 485 | 56 | 278 | 173 |
| 12 | KALISALAK | 935 | 254 | 366 | 234 |
| 13 | PUNGANGAN | 576 | 467 | 302 | 420 |
| 14 | ROWOSARI | 694 | 503 | 264 | 115 |
| 15 | DLISEN | 998 | 334 | 287 | 113 |
| 16 | WONOKERSO | 974 | 423 | 279 | 134 |
| 17 | LOBANG | 741 | 292 | 254 | 124 |
| J U M L A H | | 13 470 | 5 869 | 5 452 | 4 151 |

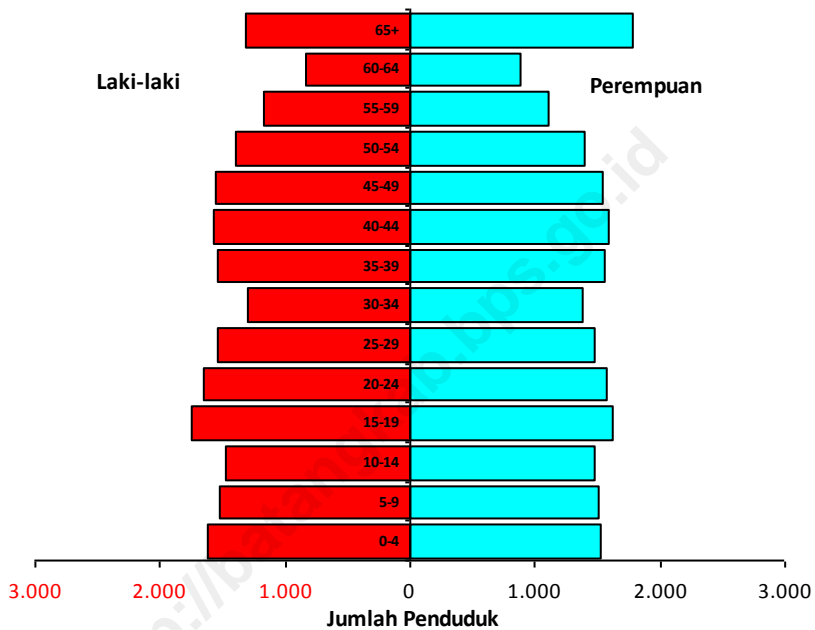
Sumber : Proyeksi Penduduk, BPS Kab. Batang

Tabel 3.11 LANJUTAN

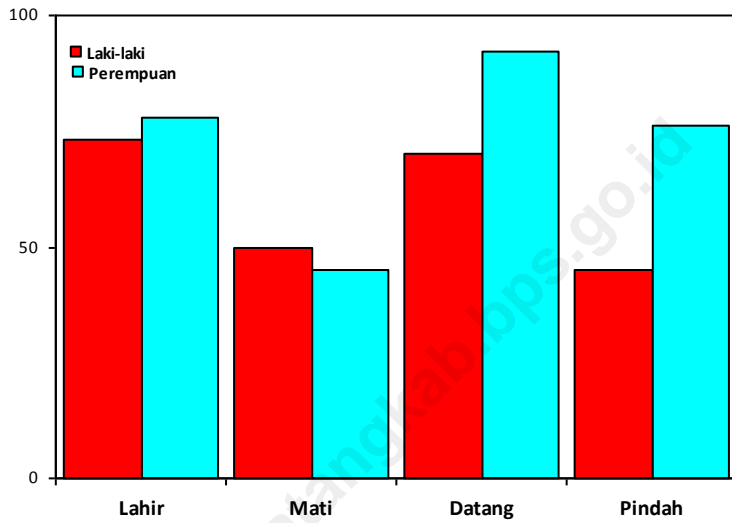
| No. | DESA | BIDANG PEKERJAAN UTAMA | | JUMLAH |
|-------------|-----------|------------------------|---------|--------|
| | | ANGKUTAN | LAINNYA | |
| (1) | (2) | (7) | (8) | (9) |
| 1 | SIDOMULYO | 48 | 84 | 2 156 |
| 2 | DONOREJO | 47 | 50 | 1 662 |
| 3 | TEMBOK | 24 | 120 | 1 504 |
| 4 | SUKOREJO | 54 | 70 | 1 620 |
| 5 | NGALIYAN | 27 | 94 | 1 426 |
| 6 | AMONGROGO | 50 | 149 | 1 941 |
| 7 | PLUMBON | 45 | 6 | 2 221 |
| 8 | BABADAN | 150 | 116 | 2 786 |
| 9 | SEMPU | 145 | 65 | 1 436 |
| 10 | LIMPUNG | 148 | 160 | 2 767 |
| 11 | KEPUH | 39 | 68 | 1 099 |
| 12 | KALISALAK | 112 | 126 | 2 027 |
| 13 | PUNGANGAN | 47 | 98 | 1 910 |
| 14 | ROWOSARI | 16 | 77 | 1 669 |
| 15 | DLISEN | 22 | 30 | 1 784 |
| 16 | WONOKERSO | 31 | 149 | 1 990 |
| 17 | LOBANG | 14 | 101 | 1 526 |
| J U M L A H | | 1 019 | 1 563 | 31 524 |

Sumber : Proyeksi Penduduk, BPS Kab. Batang

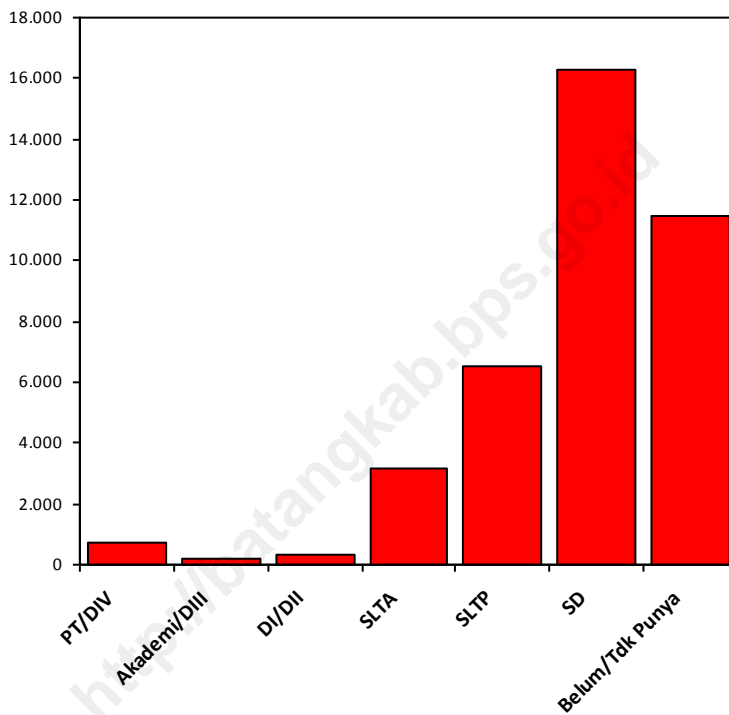
GRAFIK3.1
 PIRAMIDA PENDUDUK KECAMATAN LIMPUNG
 TAHUN 2015



GRAFIK 3.2
MUTASI PENDUDUK KECAMATAN LIMPUNG
TAHUN 2015



GRAFIK 3.3
TINGKAT PENDIDIKAN PENDUDUK KECAMATAN LIMPUNG
TAHUN 2015



BAB IV

SOSIAL



<http://batangkepulauan.go.id>

Tabel 4.1

JUMLAH SEKOLAH TK, SD, SMP, SMA NEGERI/SWASTA
MENURUT TAHUN AJARAN 2015/2016

| No. | D E S A | JUMLAH SEKOLAH | | | |
|-------------|-----------|----------------|-----|-----|-----|
| | | TK | SD | SMP | SMA |
| (1) | (2) | (3) | (4) | (5) | (6) |
| 1 | SIDOMULYO | 1 | 3 | 0 | 0 |
| 2 | DONOREJO | 0 | 1 | 0 | 0 |
| 3 | TEMBOK | 1 | 2 | 0 | 0 |
| 4 | SUKOREJO | 1 | 1 | 0 | 0 |
| 5 | NGALIYAN | 2 | 1 | 0 | 0 |
| 6 | AMONGROGO | 1 | 2 | 1 | 0 |
| 7 | PLUMBON | 1 | 1 | 0 | 1 |
| 8 | BABADAN | 1 | 2 | 0 | 0 |
| 9 | SEMPU | 1 | 1 | 0 | 0 |
| 10 | LIMPUNG | 5 | 3 | 1 | 1 |
| 11 | KEPUH | 1 | 1 | 0 | 0 |
| 12 | KALISALAK | 3 | 3 | 0 | 0 |
| 13 | PUNGANGAN | 1 | 2 | 1 | 1 |
| 14 | ROWOSARI | 1 | 1 | 0 | 0 |
| 15 | DLISEN | 1 | 2 | 0 | 0 |
| 16 | WONOKERSO | 1 | 2 | 0 | 0 |
| 17 | LOBANG | 1 | 2 | 0 | 0 |
| J U M L A H | | 23 | 30 | 3 | 3 |

Sumber : DINAS PENDIDIKAN

Tabel 4.2

JUMLAH GURU TK, SD, SMP, SMA NEGERI/SWASTA
MENURUT TAHUN AJARAN 2015/2016

| No. | D E S A | JUMLAH GURU | | | |
|-------------|-----------|-------------|-----|-----|-----|
| | | TK | SD | SMP | SMA |
| (1) | (2) | (3) | (4) | (5) | (6) |
| 1 | SIDOMULYO | 4 | 27 | 0 | 0 |
| 2 | DONOREJO | 0 | 9 | 0 | 0 |
| 3 | TEMBOK | 4 | 17 | 0 | 0 |
| 4 | SUKOREJO | 3 | 8 | 0 | 0 |
| 5 | NGALIYAN | 4 | 9 | 0 | 0 |
| 6 | AMONGROGO | 4 | 18 | 15 | 0 |
| 7 | PLUMBON | 3 | 8 | 0 | 20 |
| 8 | BABADAN | 3 | 16 | 0 | 0 |
| 9 | SEMPU | 6 | 13 | 0 | 0 |
| 10 | LIMPUNG | 37 | 29 | 31 | 30 |
| 11 | KEPUH | 4 | 8 | 0 | 0 |
| 12 | KALISALAK | 8 | 25 | 0 | 0 |
| 13 | PUNGANGAN | 5 | 19 | 32 | 15 |
| 14 | ROWOSARI | 4 | 9 | 0 | 0 |
| 15 | DLISEN | 3 | 15 | 0 | 0 |
| 16 | WONOKERSO | 2 | 18 | 0 | 0 |
| 17 | LOBANG | 4 | 17 | 0 | 0 |
| J U M L A H | | 98 | 265 | 78 | 65 |

Sumber: DINAS PENDIDIKAN

Tabel 4.3.

JUMLAH MURID SD, SMP DAN SMA
MENURUT TAHUN AJARAN 2015/2016

| No | D E S A | JUMLAH MURID | | | |
|-------------|-----------|--------------|-------|-------|-------|
| | | TK | SD | SMP | SMA |
| (1) | (2) | (3) | (4) | (5) | (6) |
| 1 | SIDOMULYO | 32 | 316 | 0 | 0 |
| 2 | DONOREJO | 0 | 59 | 0 | 0 |
| 3 | TEMBOK | 49 | 206 | 0 | 0 |
| 4 | SUKOREJO | 22 | 68 | 0 | 0 |
| 5 | NGALIYAN | 50 | 76 | 0 | 0 |
| 6 | AMONGROGO | 47 | 154 | 205 | 0 |
| 7 | PLUMBON | 0 | 70 | 0 | 248 |
| 8 | BABADAN | 33 | 185 | 0 | 0 |
| 9 | SEMPU | 52 | 247 | 0 | 0 |
| 10 | LIMPUNG | 280 | 443 | 691 | 818 |
| 11 | KEPUH | 43 | 116 | 0 | 0 |
| 12 | KALISALAK | 56 | 215 | 0 | 0 |
| 13 | PUNGANGAN | 66 | 202 | 593 | 84 |
| 14 | ROWOSARI | 0 | 148 | 0 | 0 |
| 15 | DLISEN | 0 | 138 | 0 | 0 |
| 16 | WONOKERSO | 28 | 180 | 0 | 0 |
| 17 | LOBANG | 37 | 168 | 0 | 0 |
| J U M L A H | | 795 | 2 991 | 1 489 | 1 150 |

Sumber : DINAS PENDIDIKAN

Tabel 4.4. JUMLAH PENERIMAAN MURID TK,SD,SMP DAN SMA NEGERI/SWASTA
MENURUT TAHUN AJARAN 2015/2016

| No. | D E S A | JUMLAH PENERIMAAN | | | |
|-------------|-----------|-------------------|-----|-----|-----|
| | | TK | SD | SMP | SMA |
| (1) | (2) | (3) | (4) | (5) | (6) |
| 1 | SIDOMULYO | 32 | 52 | 0 | 0 |
| 2 | DONOREJO | 0 | 9 | 0 | 0 |
| 3 | TEMBOK | 34 | 33 | 0 | 0 |
| 4 | SUKOREJO | 22 | 14 | 0 | 0 |
| 5 | NGALIYAN | 24 | 12 | 0 | 0 |
| 6 | AMONGROGO | 23 | 24 | 70 | 0 |
| 7 | PLUMBON | 0 | 11 | 0 | 94 |
| 8 | BABADAN | 18 | 22 | 0 | 0 |
| 9 | SEMPU | 28 | 41 | 0 | 0 |
| 10 | LIMPUNG | 258 | 83 | 252 | 419 |
| 11 | KEPUH | 24 | 12 | 0 | 0 |
| 12 | KALISALAK | 43 | 46 | 0 | 0 |
| 13 | PUNGANGAN | 66 | 30 | 233 | 27 |
| 14 | ROWOSARI | 0 | 16 | 0 | 0 |
| 15 | DLISEN | 0 | 20 | 0 | 0 |
| 16 | WONOKERSO | 28 | 35 | 0 | 0 |
| 17 | LOBANG | 18 | 22 | 0 | 0 |
| J U M L A H | | 618 | 482 | 555 | 540 |

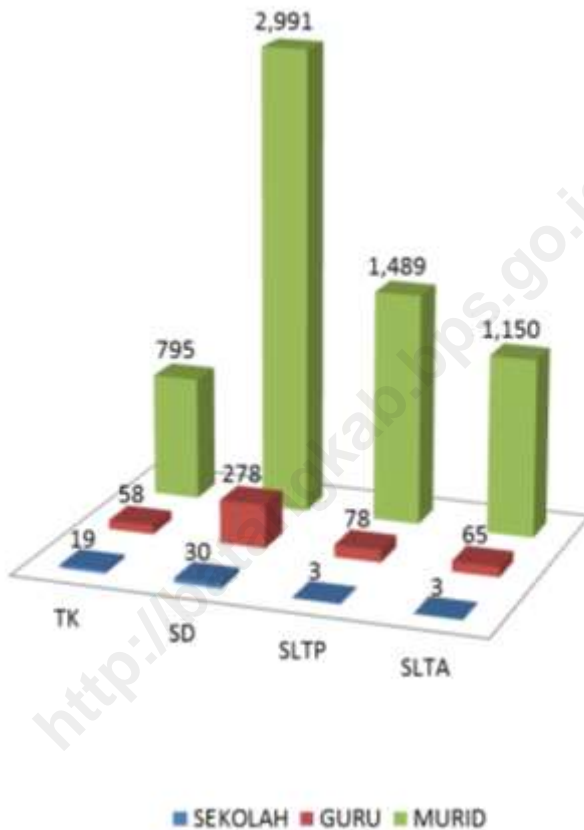
Sumber : DINAS PENDIDIKAN KAB. BATANG

Tabel 4.5. JUMLAH LULUSAN MURID TK,SD,SMP DAN SMA NEGERI/SWASTA MENURUT TAHUN AJARAN 2015/2016

| No. | D E S A | JUMLAH LULUSAN | | | |
|-------------|-----------|----------------|-----|-----|-----|
| | | TK | SD | SMP | SMA |
| (1) | (2) | (3) | (4) | (5) | (6) |
| 1 | SIDOMULYO | 0 | 56 | 0 | 0 |
| 2 | DONOREJO | 0 | 7 | 0 | 0 |
| 3 | TEMBOK | 24 | 27 | 0 | 0 |
| 4 | SUKOREJO | 0 | 11 | 0 | 0 |
| 5 | NGALIYAN | 11 | 22 | 0 | 0 |
| 6 | AMONGROGO | 21 | 28 | 47 | 0 |
| 7 | PLUMBON | 0 | 23 | 0 | 0 |
| 8 | BABADAN | 3 | 40 | 0 | 0 |
| 9 | SEMPU | 24 | 47 | 0 | 0 |
| 10 | LIMPUNG | 98 | 70 | 189 | 0 |
| 11 | KEPUH | 0 | 20 | 0 | 0 |
| 12 | KALISALAK | 49 | 39 | 0 | 0 |
| 13 | PUNGANGAN | 0 | 36 | 203 | 31 |
| 14 | ROWOSARI | 0 | 19 | 0 | 0 |
| 15 | DLISEN | 0 | 20 | 0 | 0 |
| 16 | WONOKERSO | 28 | 44 | 0 | 0 |
| 17 | LOBANG | 0 | 26 | 0 | 0 |
| J U M L A H | | 258 | 535 | 439 | 31 |

Sumber : DINAS PENDIDIKAN KAB. BATANG

GRAFIK 4.1
BANYAKNYA MURID, GURU DAN FASILITAS SEKOLAH NEGERI
KECAMATAN LIMPUNG TAHUN 2015



Tabel 4.6. JUMLAH SEKOLAH DILUAR LINGKUNGAN DINAS PENDIDIKAN
MENURUT TAHUN AJARAN 2015/2016

| No. | D E S A | JENIS SEKOLAH | | | |
|-------------|-----------|---------------|------------|------------|--------|
| | | RA | IBTIDAIYAH | TSANAWIYAH | ALIYAH |
| (1) | (2) | (3) | (4) | (5) | (6) |
| 1 | SIDOMULYO | 0 | 0 | 0 | 0 |
| 2 | DONOREJO | 0 | 1 | 0 | 0 |
| 3 | TEMBOK | 0 | 0 | 0 | 0 |
| 4 | SUKOREJO | 1 | 1 | 0 | 0 |
| 5 | NGALIYAN | 0 | 1 | 0 | 0 |
| 6 | AMONGROGO | 1 | 1 | 0 | 0 |
| 7 | PLUMBON | 1 | 1 | 1 | 0 |
| 8 | BABADAN | 1 | 1 | 0 | 0 |
| 9 | SEMPU | 0 | 0 | 0 | 0 |
| 10 | LIMPUNG | 0 | 1 | 1 | 2 |
| 11 | KEPUH | 0 | 0 | 0 | 0 |
| 12 | KALISALAK | 1 | 1 | 0 | 0 |
| 13 | PUNGANGAN | 0 | 0 | 0 | 0 |
| 14 | ROWOSARI | 1 | 1 | 0 | 0 |
| 15 | DLISEN | 1 | 1 | 0 | 0 |
| 16 | WONOKERSO | 0 | 0 | 0 | 0 |
| 17 | LOBANG | 0 | 0 | 0 | 0 |
| J U M L A H | | 7 | 10 | 2 | 2 |

Sumber : DEP. AGAMA KAB. BATANG

Tabel 4.7.

JUMLAH GURU DI LUAR LINGKUNGAN DINAS PENDIDIKAN
MENURUT TAHUN AJARAN 2015/2016

| No. | D E S A | JUMLAH GURU | | | |
|-------------|-----------|-------------|------------|------------|--------|
| | | RA | IBTIDAIYAH | TSANAWIYAH | ALIYAH |
| (1) | (2) | (3) | (4) | (5) | (6) |
| 1 | SIDOMULYO | 0 | 0 | 0 | 0 |
| 2 | DONOREJO | 0 | 10 | 0 | 0 |
| 3 | TEMBOK | 0 | 0 | 0 | 0 |
| 4 | SUKOREJO | 5 | 7 | 0 | 0 |
| 5 | NGALIYAN | 0 | 7 | 0 | 0 |
| 6 | AMONGROGO | 3 | 9 | 0 | 0 |
| 7 | PLUMBON | 4 | 8 | 18 | 0 |
| 8 | BABADAN | 5 | 9 | 0 | 0 |
| 9 | SEMPU | 0 | 0 | 0 | 0 |
| 10 | LIMPUNG | 0 | 9 | 21 | 43 |
| 11 | KEPUH | 0 | 0 | 0 | 0 |
| 12 | KALISALAK | 3 | 9 | 0 | 0 |
| 13 | PUNGANGAN | 0 | 0 | 0 | 0 |
| 14 | ROWOSARI | 3 | 9 | 0 | 0 |
| 15 | DLISEN | 2 | 8 | 0 | 0 |
| 16 | WONOKERSO | 0 | 0 | 0 | 0 |
| 17 | LOBANG | 0 | 0 | 0 | 0 |
| J U M L A H | | 25 | 85 | 39 | 43 |

Sumber : DEP. AGAMA KAB. BATANG

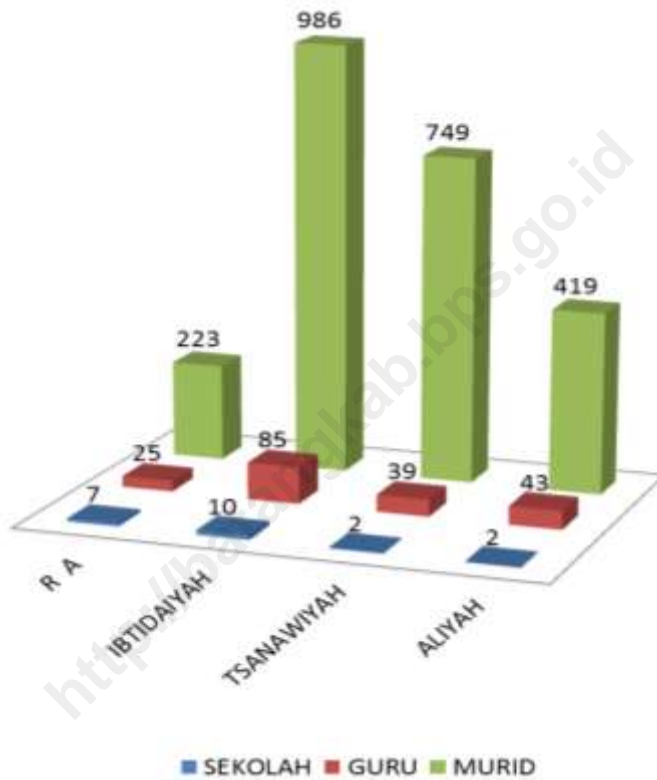
Tabel 4.8.

**JUMLAH MURID DI LUAR LINGKUNGAN DINAS PENDIDIKAN
MENURUT TAHUN AJARAN 2015/2016**

| No. | D E S A | JUMLAH MURID | | | |
|--------------------|-----------|--------------|------------|------------|------------|
| | | RA | IBTIDAIYAH | TSANAWIYAH | ALIYAH |
| (1) | (2) | (3) | (4) | (5) | (6) |
| 1 | SIDOMULYO | 0 | 0 | 0 | 0 |
| 2 | DONOREJO | 0 | 71 | 0 | 0 |
| 3 | TEMBOK | 0 | 0 | 0 | 0 |
| 4 | SUKOREJO | 41 | 120 | 0 | 0 |
| 5 | NGALIYAN | 0 | 46 | 0 | 0 |
| 6 | AMONGROGO | 20 | 73 | 0 | 0 |
| 7 | PLUMBON | 30 | 117 | 397 | 0 |
| 8 | BABADAN | 60 | 140 | 0 | 0 |
| 9 | SEMPU | 0 | 0 | 0 | 0 |
| 10 | LIMPUNG | 0 | 170 | 352 | 419 |
| 11 | KEPUH | 0 | 0 | 0 | 0 |
| 12 | KALISALAK | 19 | 82 | 0 | 0 |
| 13 | PUNGANGAN | 0 | 0 | 0 | 0 |
| 14 | ROWOSARI | 20 | 89 | 0 | 0 |
| 15 | DLISEN | 33 | 78 | 0 | 0 |
| 16 | WONOKERSO | 0 | 0 | 0 | 0 |
| 17 | LOBANG | 0 | 0 | 0 | 0 |
| J U M L A H | | 223 | 986 | 749 | 419 |

Sumber : DEP. AGAMA KAB. BATANG

GRAFIK 4.2
 BANYAKNYA MURID, GURU DAN FASILITAS SEKOLAH SWASTA
 KECAMATAN LIMPUNG TAHUN 2015



Tabel 4.9

BANYAKNYA TEMPAT IBADAH DIRINCI
MENURUT DESA TAHUN 2015

| No. | D E S A | JENIS TEMPAT IBADAH | | | |
|-------------|-----------|---------------------|----------|--------|---------|
| | | MASJID | MUSHOLLA | GEREJA | LAINNYA |
| (1) | (2) | (3) | (4) | (5) | (6) |
| 1 | SIDOMULYO | 8 | 14 | 0 | 0 |
| 2 | DONOREJO | 3 | 9 | 0 | 0 |
| 3 | TEMBOK | 3 | 9 | 0 | 0 |
| 4 | SUKOREJO | 2 | 12 | 0 | 0 |
| 5 | NGALIYAN | 4 | 5 | 0 | 0 |
| 6 | AMONGROGO | 6 | 16 | 0 | 0 |
| 7 | PLUMBON | 6 | 8 | 1 | 0 |
| 8 | BABADAN | 4 | 14 | 0 | 0 |
| 9 | SEMPU | 2 | 7 | 0 | 0 |
| 10 | LIMPUNG | 4 | 17 | 3 | 0 |
| 11 | KEPUH | 2 | 5 | 0 | 0 |
| 12 | KALISALAK | 5 | 17 | 0 | 0 |
| 13 | PUNGANGAN | 4 | 11 | 0 | 0 |
| 14 | ROWOSARI | 3 | 12 | 0 | 0 |
| 15 | DLISEN | 3 | 16 | 0 | 0 |
| 16 | WONOKERSO | 9 | 6 | 0 | 0 |
| 17 | LOBANG | 2 | 13 | 0 | 0 |
| J U M L A H | | 70 | 191 | 4 | 0 |

Sumber : KUA KEC. LIMPUNG

Tabel 4.10

BANYAKNYA NIKAH, TALAK, CERAI, RUJUK
DIRINCI MENURUT DESA TAHUN 2015

| No. | D E S A | J U M L A H | | | |
|-------------|-----------|-------------|-------|-------|-------|
| | | NIKAH | TALAK | CERAI | RUJUK |
| (1) | (2) | (3) | (4) | (5) | (6) |
| 1 | SIDOMULYO | 30 | 0 | 0 | 0 |
| 2 | DONOREJO | 12 | 0 | 0 | 0 |
| 3 | TEMBOK | 24 | 0 | 0 | 0 |
| 4 | SUKOREJO | 24 | 0 | 0 | 0 |
| 5 | NGALIYAN | 13 | 0 | 0 | 0 |
| 6 | AMONGROGO | 22 | 0 | 0 | 0 |
| 7 | PLUMBON | 17 | 0 | 0 | 0 |
| 8 | BABADAN | 38 | 0 | 0 | 0 |
| 9 | SEMPU | 20 | 0 | 0 | 0 |
| 10 | LIMPUNG | 36 | 0 | 0 | 0 |
| 11 | KEPUH | 4 | 0 | 0 | 0 |
| 12 | KALISALAK | 30 | 0 | 0 | 0 |
| 13 | PUNGANGAN | 13 | 0 | 0 | 0 |
| 14 | ROWOSARI | 17 | 0 | 0 | 0 |
| 15 | DLISEN | 28 | 0 | 0 | 0 |
| 16 | WONOKERSO | 44 | 0 | 0 | 0 |
| 17 | LOBANG | 17 | 0 | 0 | 0 |
| J U M L A H | | 389 | 0 | 0 | 0 |

Sumber : KUA KEC. LIMPUNG

Tabel 4.11

JUMLAH SARANA KESEHATAN
MENURUT DESA TAHUN 2015

| No. | D E S A | JENIS SARANA KESEHATAN | | | |
|-------------|-----------|------------------------|-----------------------|-------------------|----------|
| | | PUSKESMAS | PUSKESMAS PEMBANTU | DOKTER PRAKTEK | POSYANDU |
| (1) | (2) | (3) | (4) | (5) | (6) |
| 1 | SIDOMULYO | 0 | 1 | 0 | 8 |
| 2 | DONOREJO | 0 | 0 | 0 | 4 |
| 3 | TEMBOK | 0 | 0 | 0 | 3 |
| 4 | SUKOREJO | 0 | 0 | 0 | 3 |
| 5 | NGALIYAN | 0 | 0 | 0 | 3 |
| 6 | AMONGROGO | 0 | 0 | 0 | 7 |
| 7 | PLUMBON | 0 | 0 | 0 | 3 |
| 8 | BABADAN | 0 | 0 | 1 | 5 |
| 9 | SEMPU | 0 | 0 | 1 | 5 |
| 10 | LIMPUNG | 1 | 0 | 6 | 8 |
| 11 | KEPUH | 0 | 0 | 0 | 4 |
| 12 | KALISALAK | 0 | 0 | 0 | 5 |
| 13 | PUNGANGAN | 0 | 0 | 0 | 5 |
| 14 | ROWOSARI | 0 | 0 | 0 | 4 |
| 15 | DLISEN | 0 | 0 | 0 | 4 |
| 16 | WONOKERSO | 0 | 0 | 0 | 5 |
| 17 | LOBANG | 0 | 0 | 0 | 2 |
| J U M L A H | | 1 | 1 | 8 | 78 |

Sumber : Dinas Kesehatan & Sosial Kab. Batang

Tabel 4.12

JUMLAH TENAGA KESEHATAN
MENURUT DESA TAHUN 2015

| No. | D E S A | DOKTER | MANTRI / PERAWAT | BIDAN | DUKUN BAYI |
|-------------|-----------|--------|---------------------|-------|------------|
| (1) | (2) | (3) | (4) | (5) | (6) |
| 1 | SIDOMULYO | 0 | 1 | 3 | 4 |
| 2 | DONOREJO | 0 | 0 | 1 | 1 |
| 3 | TEMBOK | 0 | 0 | 1 | 2 |
| 4 | SUKOREJO | 0 | 0 | 2 | 2 |
| 5 | NGALIYAN | 0 | 1 | 1 | 1 |
| 6 | AMONGROGO | 0 | 3 | 1 | 2 |
| 7 | PLUMBON | 0 | 4 | 1 | 1 |
| 8 | BABADAN | 1 | 1 | 2 | 2 |
| 9 | SEMPU | 1 | 3 | 1 | 0 |
| 10 | LIMPUNG | 6 | 3 | 3 | 0 |
| 11 | KEPUH | 0 | 0 | 2 | 3 |
| 12 | KALISALAK | 0 | 1 | 2 | 4 |
| 13 | PUNGANGAN | 0 | 1 | 3 | 1 |
| 14 | ROWOSARI | 0 | 0 | 1 | 2 |
| 15 | DLISEN | 0 | 0 | 1 | 2 |
| 16 | WONOKERSO | 0 | 1 | 1 | 2 |
| 17 | LOBANG | 0 | 1 | 1 | 2 |
| J U M L A H | | 8 | 20 | 27 | 31 |

Sumber : Dinas Kesehatan & Sosial Kab. Batang

Tabel 4.13

JUMLAH PASIEN YANG BEROBAT DI PUSKESMAS
MENURUT BULAN TAHUN 2015

| No. | B U L A N | PUSKESMAS LIMPUNG |
|-----|-----------|-------------------|
| (1) | (2) | (3) |
| 1 | JANUARI | 2 202 |
| 2 | FEBRUARI | 2 357 |
| 3 | MARET | 2 567 |
| 4 | APRIL | 2 322 |
| 5 | M E I | 2 247 |
| 6 | JUNI | 2 414 |
| 7 | JULI | 1 970 |
| 8 | AGUSTUS | 2 304 |
| 9 | SEPTEMBER | 2 190 |
| 10 | OKTOBER | 2 605 |
| 11 | NOVEMBER | 2 685 |
| 12 | DESEMBER | 4 964 |
| | JUMLAH | 30 827 |

Tabel 4.14

JUMLAH PENDERITA CACAT
TAHUN 2015

| No. | D E S A | JENIS CACAT YANG DI DERITA | | | | | |
|-------------|-----------|----------------------------|---------------|-----------------|----------------|----------------|----------------|
| | | TUNA NETRA | TUNA RUNGU | TUNA GRAHITA | CACAT TUBUH | CACAT GANDA | TUNA WICARA |
| (1) | (2) | (3) | (4) | (5) | (6) | (7) | (8) |
| 1 | SIDOMULYO | 6 | 3 | 6 | 3 | 1 | 1 |
| 2 | DONOREJO | 5 | 0 | 3 | 1 | 0 | 0 |
| 3 | TEMBOK | 3 | 1 | 1 | 4 | 1 | 1 |
| 4 | SUKOREJO | 3 | 2 | 2 | 1 | 2 | 2 |
| 5 | NGALIYAN | 0 | 0 | 1 | 0 | 2 | 0 |
| 6 | AMONGROGO | 0 | 3 | 1 | 3 | 3 | 0 |
| 7 | PLUMBON | 0 | 0 | 3 | 1 | 0 | 0 |
| 8 | BABADAN | 2 | 0 | 1 | 0 | 1 | 1 |
| 9 | SEMPU | 1 | 1 | 3 | 3 | 1 | 1 |
| 10 | LIMPUNG | 0 | 1 | 3 | 4 | 0 | 0 |
| 11 | KEPUH | 4 | 3 | 2 | 1 | 3 | 5 |
| 12 | KALISALAK | 2 | 7 | 2 | 3 | 2 | 2 |
| 13 | PUNGANGAN | 2 | 2 | 5 | 4 | 2 | 2 |
| 14 | ROWOSARI | 1 | 0 | 1 | 1 | 1 | 0 |
| 15 | DLISEN | 3 | 0 | 4 | 0 | 4 | 0 |
| 16 | WONOKERSO | 1 | 1 | 2 | 1 | 1 | 0 |
| 17 | LOBANG | 1 | 1 | 7 | 1 | 2 | 0 |
| J U M L A H | | 34 | 25 | 47 | 31 | 26 | 15 |

Sumber : PLKB Kec. Limpung

Tabel 4.15

JUMLAH AKSEPTOR KB MANDIRI MENURUT ALAT KB
YANG DIPAKAI AKHIR TAHUN 2015

| No. | D E S A | JENIS ALAT KONTRASEPSI | | | | | JUM- LAH |
|-------------|-----------|------------------------|-----|--------|------------------|--------------|-------------|
| | | IUD | PIL | KONDOM | SUNTIK/ SUSUK | LAIN- NYA | |
| (1) | (2) | (3) | (4) | (5) | (6) | (7) | (8) |
| 1 | SIDOMULYO | 1 | 38 | 3 | 350 | 1 | 393 |
| 2 | DONOREJO | 1 | 11 | 8 | 323 | 0 | 343 |
| 3 | TEMBOK | 0 | 18 | 15 | 198 | 1 | 232 |
| 4 | SUKOREJO | 1 | 14 | 0 | 251 | 3 | 269 |
| 5 | NGALIYAN | 4 | 6 | 2 | 171 | 6 | 189 |
| 6 | AMONGROGO | 3 | 7 | 4 | 196 | 5 | 215 |
| 7 | PLUMBON | 7 | 33 | 12 | 125 | 4 | 181 |
| 8 | BABADAN | 0 | 13 | 2 | 509 | 2 | 526 |
| 9 | SEMPU | 14 | 13 | 13 | 146 | 32 | 218 |
| 10 | LIMPUNG | 25 | 41 | 22 | 297 | 28 | 413 |
| 11 | KEPUH | 0 | 4 | 0 | 74 | 3 | 81 |
| 12 | KALISALAK | 4 | 15 | 6 | 253 | 10 | 288 |
| 13 | PUNGANGAN | 1 | 8 | 6 | 192 | 1 | 208 |
| 14 | ROWOSARI | 1 | 21 | 3 | 204 | 0 | 229 |
| 15 | DLISEN | 1 | 22 | 0 | 329 | 4 | 356 |
| 16 | WONOKERSO | 0 | 7 | 0 | 259 | 0 | 266 |
| 17 | LOBANG | 0 | 8 | 3 | 288 | 0 | 299 |
| J U M L A H | | 63 | 279 | 99 | 4 165 | 100 | 4 706 |

Sumber : PLKB Kec. Limpung

Tabel 4.16

JUMLAH AKSEPTOR KB TIDAK MANDIRI MENURUT ALAT KB
YANG DIPAKAI AKHIR TAHUN 2015

| No. | D E S A | JENIS ALAT KONTRASEPSI | | | | | JUM- LAH |
|-------------|-----------|------------------------|-----|--------|------------------|--------------|-------------|
| | | IUD | PIL | KONDOM | SUNTIK/ SUSUK | LAIN- NYA | |
| (1) | (2) | (3) | (4) | (5) | (6) | (7) | (8) |
| 1 | SIDOMULYO | 8 | 72 | 5 | 60 | 47 | 192 |
| 2 | DONOREJO | 3 | 18 | 4 | 6 | 0 | 31 |
| 3 | TEMBOK | 9 | 86 | 17 | 25 | 0 | 137 |
| 4 | SUKOREJO | 17 | 35 | 6 | 20 | 0 | 78 |
| 5 | NGALIYAN | 17 | 24 | 27 | 11 | 28 | 107 |
| 6 | AMONGROGO | 30 | 39 | 12 | 28 | 0 | 109 |
| 7 | PLUMBON | 15 | 27 | 11 | 10 | 32 | 95 |
| 8 | BABADAN | 22 | 110 | 12 | 18 | 51 | 213 |
| 9 | SEMPU | 7 | 71 | 17 | 6 | 0 | 101 |
| 10 | LIMPUNG | 53 | 37 | 6 | 28 | 0 | 124 |
| 11 | KEPUH | 28 | 40 | 7 | 66 | 0 | 141 |
| 12 | KALISALAK | 21 | 84 | 17 | 56 | 0 | 178 |
| 13 | PUNGANGAN | 9 | 1 | 9 | 24 | 34 | 77 |
| 14 | ROWOSARI | 5 | 62 | 6 | 9 | 49 | 131 |
| 15 | DLISEN | 31 | 68 | 23 | 17 | 35 | 174 |
| 16 | WONOKERSO | 5 | 32 | 9 | 12 | 0 | 58 |
| 17 | LOBANG | 26 | 25 | 3 | 61 | 33 | 148 |
| J U M L A H | | 306 | 831 | 191 | 457 | 309 | 2 094 |

Sumber : PLKB Kec. Limpung

Tabel 4.17

JUMLAH PASANGAN USIA SUBUR (PUS) DIRINCI
MENURUT DESA AKHIR TAHUN 2015

| No. | D E S A | JUMLAH PUS | | |
|-------------|-----------|-------------|-------|--------|
| | | TIDAK HAMIL | HAMIL | JUMLAH |
| (1) | (2) | (3) | (4) | (5) |
| 1 | SIDOMULYO | 64 | 18 | 82 |
| 2 | DONOREJO | 89 | 14 | 103 |
| 3 | TEMBOK | 60 | 17 | 77 |
| 4 | SUKOREJO | 61 | 14 | 75 |
| 5 | NGALIYAN | 76 | 15 | 91 |
| 6 | AMONGROGO | 63 | 15 | 78 |
| 7 | PLUMBON | 102 | 13 | 115 |
| 8 | BABADAN | 107 | 14 | 121 |
| 9 | SEMPU | 73 | 14 | 87 |
| 10 | LIMPUNG | 79 | 17 | 96 |
| 11 | KEPUH | 66 | 13 | 79 |
| 12 | KALISALAK | 120 | 15 | 135 |
| 13 | PUNGANGAN | 42 | 17 | 59 |
| 14 | ROWOSARI | 61 | 19 | 80 |
| 15 | DLISEN | 82 | 18 | 100 |
| 16 | WONOKERSO | 59 | 19 | 78 |
| 17 | LOBANG | 85 | 10 | 95 |
| J U M L A H | | 1 289 | 262 | 1 551 |

Tabel 4.18

JUMLAH AKSEPTOR KB DIRINCI MENURUT DESA
AKHIR TAHUN 2015

| No. | D E S A | JUMLAH AKSEPTOR KB | | |
|-------------|-----------|--------------------|---------|--------|
| | | TIDAK MANIDIRI | MANDIRI | JUMLAH |
| (1) | (2) | (6) | (7) | (8) |
| 1 | SIDOMULYO | 192 | 393 | 585 |
| 2 | DONOREJO | 31 | 343 | 374 |
| 3 | TEMBOK | 137 | 232 | 369 |
| 4 | SUKOREJO | 78 | 269 | 347 |
| 5 | NGALIYAN | 107 | 189 | 296 |
| 6 | AMONGROGO | 109 | 215 | 324 |
| 7 | PLUMBON | 95 | 181 | 276 |
| 8 | BABADAN | 213 | 526 | 739 |
| 9 | SEMPU | 101 | 218 | 319 |
| 10 | LIMPUNG | 124 | 413 | 537 |
| 11 | KEPUH | 141 | 81 | 222 |
| 12 | KALISALAK | 178 | 288 | 466 |
| 13 | PUNGANGAN | 77 | 208 | 285 |
| 14 | ROWOSARI | 131 | 229 | 360 |
| 15 | DLISEN | 174 | 356 | 530 |
| 16 | WONOKERSO | 58 | 266 | 324 |
| 17 | LOBANG | 148 | 299 | 447 |
| J U M L A H | | 2 094 | 4 706 | 6 800 |

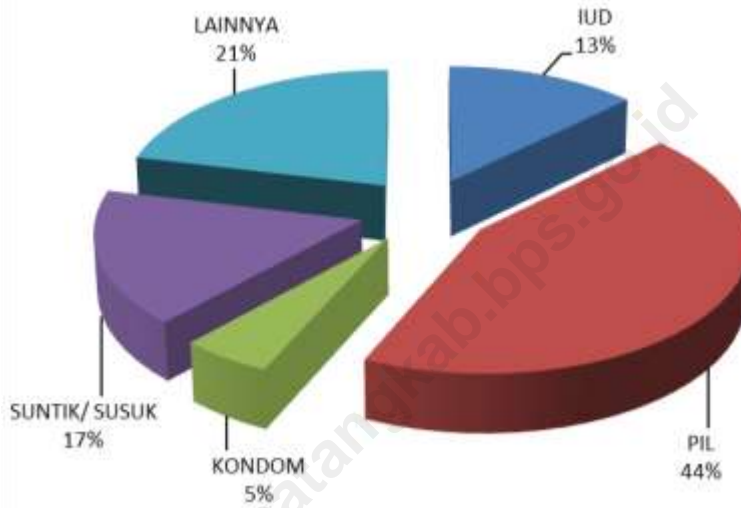
Tabel 4.19

JUMLAH FASILITAS OLAHRAGA MENURUT DESA
KEADAAN AKHIR TAHUN 2015

| No. | D E S A | JENIS FASILITAS OLAHRAGA | | | | | LAINNYA |
|-------------|-----------|--------------------------|--------------|-----------------|---------------|-----|---------|
| | | SEPAK BOLA | BOLA VOLI | BULU TANGKIS | TENIS MEJA | | |
| (1) | (2) | (3) | (4) | (5) | (6) | (7) | |
| 1 | SIDOMULYO | 2 | 1 | 2 | 0 | 0 | |
| 2 | DONOREJO | 0 | 2 | 0 | 0 | 0 | |
| 3 | TEMBOK | 1 | 2 | 1 | 1 | 1 | |
| 4 | SUKOREJO | 1 | 2 | 1 | 1 | 0 | |
| 5 | NGALIYAN | 1 | 2 | 1 | 2 | 0 | |
| 6 | AMONGROGO | 1 | 3 | 3 | 6 | 0 | |
| 7 | PLUMBON | 1 | 1 | 1 | 2 | 0 | |
| 8 | BABADAN | 1 | 3 | 4 | 3 | 0 | |
| 9 | SEMPU | 1 | 2 | 2 | 2 | 2 | |
| 10 | LIMPUNG | 1 | 1 | 2 | 2 | 2 | |
| 11 | KEPUH | 1 | 0 | 1 | 1 | 1 | |
| 12 | KALISALAK | 1 | 1 | 1 | 1 | 1 | |
| 13 | PUNGANGAN | 1 | 2 | 1 | 1 | 1 | |
| 14 | ROWOSARI | 1 | 1 | 1 | 1 | 0 | |
| 15 | DLISEN | 1 | 1 | 1 | 0 | 0 | |
| 16 | WONOKERSO | 1 | 1 | 1 | 1 | 1 | |
| 17 | LOBANG | 1 | 1 | 1 | 1 | 0 | |
| J U M L A H | | 17 | 26 | 24 | 25 | 9 | |

Sumber : MONOGRAFI DESA

GRAFIK 4.3
PRESENTASE AKSEPTOR KB TIDAK MANDIRI MENURUT
ALAT KB YANG DIPAKAI TAHUN 2015



BAB V

PERTANIAN



<http://batangkab.id>

Tabel 5.1

LUAS AREAL TANAMAN PADI
TAHUN 2015

| No. | D E S A | INTENSIFIKASI | NON INTENSIFIKASI | JUMLAH |
|-------------|-----------|---------------|-------------------|--------|
| (1) | (2) | (3) | (4) | (5) |
| 1 | SIDOMULYO | 347 | 0 | 347 |
| 2 | DONOREJO | 196 | 0 | 196 |
| 3 | TEMBOK | 332 | 0 | 332 |
| 4 | SUKOREJO | 312 | 0 | 312 |
| 5 | NGALIYAN | 218 | 0 | 218 |
| 6 | AMONGROGO | 308 | 0 | 308 |
| 7 | PLUMBON | 254 | 0 | 254 |
| 8 | BABADAN | 278 | 0 | 278 |
| 9 | SEMPU | 127 | 0 | 127 |
| 10 | LIMPUNG | 76 | 0 | 76 |
| 11 | KEPUH | 134 | 0 | 134 |
| 12 | KALISALAK | 200 | 0 | 200 |
| 13 | PUNGANGAN | 181 | 0 | 181 |
| 14 | ROWOSARI | 200 | 0 | 200 |
| 15 | DLISEN | 246 | 0 | 246 |
| 16 | WONOKERSO | 280 | 0 | 280 |
| 17 | LOBANG | 56 | 0 | 56 |
| J U M L A H | | 3 745 | 0 | 3 745 |

Tabel 5.2

LUAS AREAL TANAMAN JAGUNG
TAHUN 2015

| No. | D E S A | INTENSIFIKASI | NON INTENSIFIKASI | JUMLAH |
|-------------|-----------|---------------|-------------------|--------|
| (1) | (2) | (3) | (4) | (5) |
| 1 | SIDOMULYO | 145 | 0 | 145 |
| 2 | DONOREJO | 93 | 0 | 93 |
| 3 | TEMBOK | 72 | 0 | 72 |
| 4 | SUKOREJO | 93 | 0 | 93 |
| 5 | NGALIYAN | 51 | 0 | 51 |
| 6 | AMONGROGO | 41 | 0 | 41 |
| 7 | PLUMBON | 114 | 0 | 114 |
| 8 | BABADAN | 268 | 0 | 268 |
| 9 | SEMPU | 41 | 0 | 41 |
| 10 | LIMPUNG | 62 | 0 | 62 |
| 11 | KEPUH | 62 | 0 | 62 |
| 12 | KALISALAK | 114 | 0 | 114 |
| 13 | PUNGANGAN | 155 | 0 | 155 |
| 14 | ROWOSARI | 113 | 0 | 113 |
| 15 | DLISEN | 155 | 0 | 155 |
| 16 | WONOKERSO | 41 | 0 | 41 |
| 17 | LOBANG | 114 | 0 | 114 |
| J U M L A H | | 1 734 | 0 | 1 734 |

Tabel 5.3

LUAS AREAL TANAMAN PALAWIJA LAINNYA
TAHUN 2015

| No. | D E S A | JENIS TANAMAN | | |
|-------------|-----------|---------------|-----------|--------------|
| | | UBI KAYU | UBI JALAR | KACANG TANAH |
| (1) | (2) | (3) | (4) | (5) |
| 1 | SIDOMULYO | 7 | 54 | 4 |
| 2 | DONOREJO | 7 | 22 | 4 |
| 3 | TEMBOK | 0 | 0 | 1 |
| 4 | SUKOREJO | 22 | 22 | 4 |
| 5 | NGALIYAN | 7 | 0 | 0 |
| 6 | AMONGROGO | 22 | 0 | 1 |
| 7 | PLUMBON | 29 | 0 | 4 |
| 8 | BABADAN | 7 | 0 | 3 |
| 9 | SEMPU | 7 | 0 | 4 |
| 10 | LIMPUNG | 0 | 0 | 1 |
| 11 | KEPUH | 0 | 22 | 1 |
| 12 | KALISALAK | 7 | 0 | 8 |
| 13 | PUNGANGAN | 22 | 32 | 16 |
| 14 | ROWOSARI | 43 | 0 | 19 |
| 15 | DLISEN | 43 | 74 | 17 |
| 16 | WONOKERSO | 0 | 0 | 0 |
| 17 | LOBANG | 0 | 0 | 1 |
| J U M L A H | | 223 | 226 | 88 |

Tabel 5.4

JUMLAH TERNAK BESAR DAN KECIL
DIRINCI MENURUT DESA TAHUN 2015

| No. | D E S A | JENIS TERNAK (EKOR) | | | |
|-------------|-----------|---------------------|--------|------|-------------------|
| | | SAPI | KERBAU | KUDA | KAMBING/ DOMBA |
| (1) | (2) | (3) | (4) | (5) | (6) |
| 1 | SIDOMULYO | 48 | 4 | 6 | 190 |
| 2 | DONOREJO | 4 | 0 | 0 | 30 |
| 3 | TEMBOK | 4 | 4 | 0 | 53 |
| 4 | SUKOREJO | 0 | 4 | 0 | 105 |
| 5 | NGALIYAN | 23 | 4 | 0 | 250 |
| 6 | AMONGROGO | 16 | 8 | 0 | 65 |
| 7 | PLUMBON | 5 | 3 | 0 | 11 |
| 8 | BABADAN | 67 | 0 | 0 | 134 |
| 9 | SEMPU | 12 | 0 | 0 | 67 |
| 10 | LIMPUNG | 6 | 0 | 0 | 34 |
| 11 | KEPUH | 10 | 0 | 0 | 152 |
| 12 | KALISALAK | 25 | 3 | 0 | 147 |
| 13 | PUNGANGAN | 47 | 0 | 0 | 150 |
| 14 | ROWOSARI | 66 | 0 | 0 | 215 |
| 15 | DLISEN | 25 | 0 | 0 | 215 |
| 16 | WONOKERSO | 71 | 15 | 0 | 145 |
| 17 | LOBANG | 86 | 0 | 0 | 196 |
| J U M L A H | | 515 | 45 | 6 | 2 159 |

Sumber : Mantri Ternak

Tabel 5.5

JUMLAH UNGGAS DIRINCI PER DESA TAHUN 2015

| No. | D E S A | JENIS UNGGAS (Ekor) | | | | |
|-------------|-----------|---------------------|----------|-------|-------------|-------|
| | | AYAM BURAS | AYAM RAS | ITIK | ITIK MANILA | ANGSA |
| (1) | (2) | (3) | (4) | (5) | (6) | (7) |
| 1 | SIDOMULYO | 2 182 | 3 000 | 123 | 89 | 4 |
| 2 | DONOREJO | 1 235 | 5 000 | 250 | 45 | 2 |
| 3 | TEMBOK | 2 100 | 0 | 178 | 120 | 6 |
| 4 | SUKOREJO | 1 238 | 0 | 89 | 89 | 2 |
| 5 | NGALIYAN | 1 385 | 16 000 | 245 | 100 | 3 |
| 6 | AMONGROGO | 1 453 | 19 000 | 152 | 89 | 6 |
| 7 | PLUMBON | 1 533 | 3 000 | 230 | 120 | 0 |
| 8 | BABADAN | 1 730 | 6 000 | 154 | 45 | 3 |
| 9 | SEMPU | 2 456 | 5 000 | 71 | 89 | 13 |
| 10 | LIMPUNG | 1 239 | 0 | 84 | 23 | 8 |
| 11 | KEPUH | 1 340 | 10 000 | 56 | 78 | 9 |
| 12 | KALISALAK | 1 314 | 0 | 125 | 89 | 12 |
| 13 | PUNGANGAN | 2 200 | 13 000 | 104 | 59 | 19 |
| 14 | ROWOSARI | 1 127 | 43 300 | 26 | 54 | 7 |
| 15 | DLISEN | 1 132 | 15 000 | 163 | 89 | 6 |
| 16 | WONOKERSO | 1 189 | 10 000 | 245 | 96 | 89 |
| 17 | LOBANG | 1 250 | 0 | 0 | 56 | 5 |
| J U M L A H | | 26,103 | 148 300 | 2 295 | 1 330 | 194 |

Sumber : Mantri Ternak

Tabel 5.6

JUMLAH PERUSAHAAN PENGGILINGAN GABAH DAN BERAS
DIRINCI MENURUT DESA TAHUN 2015

| No. | D E S A | PENGGILINGAN GABAH | | PENGGILINGAN BERAS | |
|-------------|-----------|--------------------|-------------------|--------------------|-------------------|
| | | USAHA (UNIT) | TENAGA (ORANG) | USAHA (UNIT) | TENAGA (ORANG) |
| (1) | (2) | (3) | (4) | (5) | (6) |
| 1 | SIDOMULYO | 6 | 10 | 2 | 2 |
| 2 | DONOREJO | 3 | 8 | 0 | 0 |
| 3 | TEMBOK | 5 | 12 | 2 | 2 |
| 4 | SUKOREJO | 5 | 11 | 2 | 2 |
| 5 | NGALIYAN | 4 | 7 | 1 | 1 |
| 6 | AMONGROGO | 5 | 9 | 4 | 4 |
| 7 | PLUMBON | 2 | 6 | 1 | 1 |
| 8 | BABADAN | 2 | 6 | 2 | 2 |
| 9 | SEMPU | 0 | 0 | 2 | 3 |
| 10 | LIMPUNG | 1 | 3 | 0 | 0 |
| 11 | KEPUH | 2 | 4 | 0 | 0 |
| 12 | KALISALAK | 5 | 12 | 1 | 2 |
| 13 | PUNGANGAN | 3 | 7 | 1 | 1 |
| 14 | ROWOSARI | 1 | 3 | 0 | 0 |
| 15 | DLISEN | 5 | 5 | 5 | 5 |
| 16 | WONOKERSO | 10 | 7 | 9 | 20 |
| 17 | LOBANG | 5 | 10 | 2 | 2 |
| J U M L A H | | 64 | 120 | 34 | 47 |

Sumber : BPS Kab. Batang

Tabel 5.7

JUMLAH SARANA PEREKONOMIAN
MENURUT DESA TAHUN 2015

| NO. | D E S A | JENIS SARANA PEREKONOMIAN | | | |
|--------|-----------|---------------------------|-----------|-----|-----------------|
| | | PASAR UMUM | KIOS/TOKO | KUD | LUMBUNG DESA |
| (1) | (2) | (3) | (4) | (5) | (6) |
| 1 | SIDOMULYO | 0 | 30 | 0 | 0 |
| 2 | DONOREJO | 0 | 29 | 0 | 0 |
| 3 | TEMBOK | 0 | 11 | 0 | 0 |
| 4 | SUKOREJO | 0 | 12 | 0 | 0 |
| 5 | NGALIYAN | 0 | 21 | 0 | 0 |
| 6 | AMONGROGO | 0 | 22 | 0 | 0 |
| 7 | PLUMBON | 0 | 23 | 0 | 0 |
| 8 | BABADAN | 0 | 120 | 0 | 0 |
| 9 | SEMPU | 0 | 320 | 0 | 0 |
| 10 | LIMPUNG | 1 | 240 | 1 | 0 |
| 11 | KEPUH | 0 | 23 | 0 | 0 |
| 12 | KALISALAK | 0 | 29 | 0 | 0 |
| 13 | PUNGANGAN | 0 | 24 | 0 | 0 |
| 14 | ROWOSARI | 0 | 18 | 0 | 0 |
| 15 | DLISEN | 0 | 38 | 0 | 0 |
| 16 | WONOKERSO | 0 | 25 | 0 | 0 |
| 17 | LOBANG | 0 | 29 | 0 | 0 |
| JUMLAH | | 1 | 1 014 | 1 | 0 |

Sumber : MONOGRAFI DESA

Tabel 5.8

PERUSAHAAN / USAHA DAN PEKERJA SEKTOR INDUSTRI
PENGOLAHAN MENURUT GOLONGAN INDUSTRI

| No. | D E S A | INDUSTRI BESAR | | INDUSTRI SEDANG | | INDUSTRI KECIL | |
|-------------|-----------|-----------------|------------------|-----------------|------------------|-----------------|------------------|
| | | USAHA (UNIT) | PEKERJA (ORG) | USAHA (UNIT) | PEKERJA (ORG) | USAHA (UNIT) | PEKERJA (ORG) |
| (1) | (2) | (3) | (4) | (5) | (6) | (7) | (8) |
| 1 | SIDOMULYO | 0 | 0 | 0 | 0 | 0 | 0 |
| 2 | DONOREJO | 0 | 0 | 0 | 0 | 0 | 0 |
| 3 | TEMBOK | 0 | 0 | 0 | 0 | 0 | 0 |
| 4 | SUKOREJO | 0 | 0 | 0 | 0 | 0 | 0 |
| 5 | NGALIYAN | 0 | 0 | 0 | 0 | 0 | 0 |
| 6 | AMONGROGO | 0 | 0 | 0 | 0 | 0 | 0 |
| 7 | PLUMBON | 0 | 0 | 0 | 0 | 5 | 457 |
| 8 | BABADAN | 0 | 0 | 0 | 0 | 1 | 60 |
| 9 | SEMPU | 0 | 0 | 0 | 0 | 0 | 0 |
| 10 | LIMPUNG | 0 | 0 | 0 | 0 | 0 | 0 |
| 11 | KEPUH | 0 | 0 | 0 | 0 | 0 | 0 |
| 12 | KALISALAK | 0 | 0 | 0 | 0 | 0 | 0 |
| 13 | PUNGANGAN | 0 | 0 | 0 | 0 | 0 | 0 |
| 14 | ROWOSARI | 0 | 0 | 0 | 0 | 0 | 0 |
| 15 | DLISEN | 0 | 0 | 0 | 0 | 0 | 0 |
| 16 | WONOKERSO | 0 | 0 | 0 | 0 | 0 | 0 |
| 17 | LOBANG | 0 | 0 | 0 | 0 | 0 | 0 |
| J U M L A H | | 0 | 0 | 0 | 0 | 6 | 517 |

Sumber : Monografi Desa

Tabel 5.8 LANJUTAN

| NO. | D E S A | KERAJINAN RUMAH TANGGA | | JUMLAH | |
|--------|-----------|------------------------|------------------|-----------------|------------------|
| | | USAHA (UNIT) | PEKERJA (ORG) | USAHA (UNIT) | PEKERJA (ORG) |
| (1) | (2) | (9) | (10) | (11) | (12) |
| 1 | SIDOMULYO | 354 | 365 | 354 | 365 |
| 2 | DONOREJO | 50 | 67 | 50 | 67 |
| 3 | TEMBOK | 286 | 290 | 286 | 290 |
| 4 | SUKOREJO | 200 | 210 | 200 | 210 |
| 5 | NGALIYAN | 312 | 320 | 312 | 320 |
| 6 | AMONGROGO | 314 | 323 | 314 | 323 |
| 7 | PLUMBON | 5 | 70 | 10 | 527 |
| 8 | BABADAN | 87 | 89 | 88 | 149 |
| 9 | SEMPU | 68 | 72 | 68 | 72 |
| 10 | LIMPUNG | 19 | 23 | 19 | 23 |
| 11 | KEPUH | 108 | 112 | 108 | 112 |
| 12 | KALISALAK | 171 | 188 | 171 | 188 |
| 13 | PUNGANGAN | 219 | 230 | 219 | 230 |
| 14 | ROWOSARI | 130 | 144 | 130 | 144 |
| 15 | DLISEN | 0 | 0 | 0 | 0 |
| 16 | WONOKERSO | 157 | 160 | 157 | 160 |
| 17 | LOBANG | 495 | 521 | 495 | 521 |
| JUMLAH | | 2 975 | 3 184 | 2 981 | 3 701 |

Sumber : Monografi Desa

BAB VI

TRANSPORTASI DAN KEUANGAN



<http://batangka.ac.id>

Tabel 6.1

BANYAKNYA KENDARAAN BERMOTOR
MENURUT DESA TAHUN 2015

| No. | D E S A | JENIS KENDARAAN | | | | | |
|-------------|-----------|-----------------|-----|----------------|------------------|------------------|-----------------|
| | | TRUK | BUS | MOBIL DINAS | MOBIL PRIBADI | COLT/ LAINNYA | SEPEDA MOTOR |
| (1) | (2) | (3) | (4) | (5) | (6) | (7) | (8) |
| 1 | SIDOMULYO | 1 | 0 | 0 | 20 | 0 | 469 |
| 2 | DONOREJO | 1 | 5 | 0 | 17 | 6 | 322 |
| 3 | TEMBOK | 2 | 0 | 0 | 9 | 4 | 238 |
| 4 | SUKOREJO | 2 | 0 | 0 | 11 | 3 | 271 |
| 5 | NGALIYAN | 1 | 0 | 0 | 25 | 7 | 236 |
| 6 | AMONGROGO | 2 | 0 | 0 | 15 | 8 | 273 |
| 7 | PLUMBON | 2 | 0 | 1 | 16 | 6 | 186 |
| 8 | BABADAN | 9 | 4 | 0 | 62 | 5 | 489 |
| 9 | SEMPU | 9 | 115 | 2 | 59 | 9 | 356 |
| 10 | LIMPUNG | 14 | 7 | 3 | 76 | 8 | 539 |
| 11 | KEPUH | 0 | 0 | 0 | 9 | 1 | 255 |
| 12 | KALISALAK | 3 | 0 | 0 | 42 | 3 | 233 |
| 13 | PUNGANGAN | 4 | 2 | 0 | 28 | 7 | 423 |
| 14 | ROWOSARI | 1 | 0 | 0 | 18 | 4 | 198 |
| 15 | DLISEN | 0 | 0 | 0 | 19 | 6 | 289 |
| 16 | WONOKERSO | 2 | 0 | 0 | 26 | 4 | 210 |
| 17 | LOBANG | 0 | 0 | 0 | 10 | 2 | 188 |
| J U M L A H | | 53 | 133 | 6 | 462 | 83 | 5 175 |

Sumber : MONOGRAFI DESA

Tabel 6.2

**BANYAKNYA KENDARAAN TIDAK BERMOTOR
MENURUT DESA TAHUN 2015**

| No. | D E S A | JENIS KENDARAAN TIDAK BERMOTOR | | | |
|--------------------|-----------|--------------------------------|------------------|----------|--------------|
| | | ANDONG/ DOKAR | GEROBAK HEWAN | BECAK | SEPEDA |
| (1) | (2) | (3) | (4) | (5) | (6) |
| 1 | SIDOMULYO | 3 | 0 | 0 | 89 |
| 2 | DONOREJO | 0 | 0 | 0 | 65 |
| 3 | TEMBOK | 0 | 0 | 0 | 56 |
| 4 | SUKOREJO | 0 | 0 | 0 | 45 |
| 5 | NGALIYAN | 0 | 0 | 0 | 87 |
| 6 | AMONGROGO | 0 | 0 | 0 | 98 |
| 7 | PLUMBON | 0 | 0 | 0 | 65 |
| 8 | BABADAN | 0 | 0 | 0 | 45 |
| 9 | SEMPU | 0 | 0 | 0 | 88 |
| 10 | LIMPUNG | 0 | 0 | 3 | 156 |
| 11 | KEPUH | 0 | 0 | 0 | 87 |
| 12 | KALISALAK | 0 | 0 | 0 | 77 |
| 13 | PUNGANGAN | 0 | 0 | 0 | 64 |
| 14 | ROWOSARI | 0 | 0 | 0 | 58 |
| 15 | DLISEN | 0 | 0 | 0 | 74 |
| 16 | WONOKERSO | 0 | 0 | 0 | 59 |
| 17 | LOBANG | 0 | 0 | 0 | 65 |
| J U M L A H | | 3 | 0 | 3 | 1 278 |

Sumber : MONOGRAFI DESA

Tabel 6.3

JUMLAH SARANA/ALAT KOMUNIKASI
MENURUT DESA TAHUN 2015

| No. | D E S A | SARANA/ALAT KOMUNIKASI | | | |
|-------------|-----------|------------------------|-------|----------|---------|
| | | KANTOR POS | RADIO | TELEVISI | TELEPON |
| (1) | (2) | (3) | (4) | (5) | (6) |
| 1 | SIDOMULYO | 0 | 23 | 566 | 0 |
| 2 | DONOREJO | 0 | 45 | 326 | 23 |
| 3 | TEMBOK | 0 | 99 | 354 | 0 |
| 4 | SUKOREJO | 0 | 25 | 421 | 0 |
| 5 | NGALIYAN | 0 | 78 | 319 | 9 |
| 6 | AMONGROGO | 0 | 69 | 564 | 0 |
| 7 | PLUMBON | 0 | 45 | 288 | 18 |
| 8 | BABADAN | 0 | 54 | 665 | 36 |
| 9 | SEMPU | 0 | 88 | 328 | 68 |
| 10 | LIMPUNG | 1 | 35 | 1 325 | 159 |
| 11 | KEPUH | 0 | 26 | 298 | 1 |
| 12 | KALISALAK | 0 | 21 | 356 | 5 |
| 13 | PUNGANGAN | 0 | 47 | 512 | 4 |
| 14 | ROWOSARI | 0 | 10 | 524 | 0 |
| 15 | DLISEN | 0 | 20 | 625 | 0 |
| 16 | WONOKERSO | 0 | 23 | 589 | 0 |
| 17 | LOBANG | 0 | 21 | 405 | 0 |
| J U M L A H | | 1 | 729 | 8 465 | 323 |

Sumber : MONOGRAFI DESA

Tabel 6.4

JUMLAH BANGUNAN TEMPAT TINGGAL
MENURUT JENISNYA TAHUN 2015

| No. | D E S A | JENIS DINDING | | | JUMLAH |
|-------------|-----------|---------------|------------------|-----------|--------|
| | | PERMANEN | SEMI PERMANEN | SEDERHANA | |
| (1) | (2) | (3) | (4) | (5) | (6) |
| 1 | SIDOMULYO | 405 | 338 | 190 | 933 |
| 2 | DONOREJO | 380 | 112 | 92 | 584 |
| 3 | TEMBOK | 433 | 242 | 10 | 685 |
| 4 | SUKOREJO | 229 | 348 | 16 | 593 |
| 5 | NGALIYAN | 155 | 162 | 164 | 481 |
| 6 | AMONGROGO | 520 | 70 | 50 | 640 |
| 7 | PLUMBON | 390 | 84 | 21 | 495 |
| 8 | BABADAN | 812 | 400 | 50 | 1262 |
| 9 | SEMPU | 547 | 7 | 2 | 556 |
| 10 | LIMPUNG | 609 | 248 | 10 | 867 |
| 11 | KEPUH | 250 | 120 | 5 | 375 |
| 12 | KALISALAK | 341 | 361 | 1 | 703 |
| 13 | PUNGANGAN | 301 | 244 | 2 | 547 |
| 14 | ROWOSARI | 260 | 308 | 4 | 572 |
| 15 | DLISEN | 400 | 245 | 5 | 650 |
| 16 | WONOKERSO | 417 | 84 | 1 | 502 |
| 17 | LOBANG | 171 | 394 | 0 | 565 |
| J U M L A H | | 6 620 | 3 767 | 623 | 11 010 |

Tabel 6.5

**BESARNYA ANGGARAN PENERIMAAN KEUANGAN DESA
(APBDES) TAHUN ANGGARAN 2014**

| No. | D E S A | PENERIMAAN (000 Rp) | PENGELUARAN (000 Rp) | | |
|---------------|-----------|------------------------|----------------------|-------------|-------------------|
| | | | RUTIN | PEMBANGUNAN | JUMLAH |
| (1) | (2) | (3) | (4) | (5) | (6) |
| 1 | SIDOMULYO | 710 685 | 710 685 | 0 | 710 685 |
| 2 | DONOREJO | 776 016 | 776 016 | 0 | 776 016 |
| 3 | TEMBOK | 840 772 | 840 772 | 0 | 840 772 |
| 4 | SUKOREJO | 693 320 | 693 320 | 0 | 693 320 |
| 5 | NGALIYAN | 939 799 | 939 799 | 0 | 939 799 |
| 6 | AMONGROGO | 889 013 | 889 013 | 0 | 889 013 |
| 7 | PLUMBON | 666 103 | 666 103 | 0 | 666 103 |
| 8 | BABADAN | 830 006 | 830 006 | 0 | 830 006 |
| 9 | SEMPU | 643 343 | 643 343 | 0 | 643 343 |
| 10 | LIMPUNG | 828 932 | 828 932 | 0 | 828 932 |
| 11 | KEPUH | 693 320 | 693 320 | 0 | 693 320 |
| 12 | KALISALAK | 730 096 | 730 096 | 0 | 730 096 |
| 13 | PUNGANGAN | 810 380 | 810 380 | 0 | 810 380 |
| 14 | ROWOSARI | 851 438 | 851 438 | 0 | 851 438 |
| 15 | DLISEN | 659 632 | 659 632 | 0 | 659 632 |
| 16 | WONOKERSO | 899 019 | 899 019 | 0 | 899 019 |
| 17 | LOBANG | 698 474 | 698 474 | 0 | 698 474 |
| JUMLAH | | 13 160 348 | 13 160 348 | 0 | 13 160 348 |

Sumber : Kantor Kec. Limpung

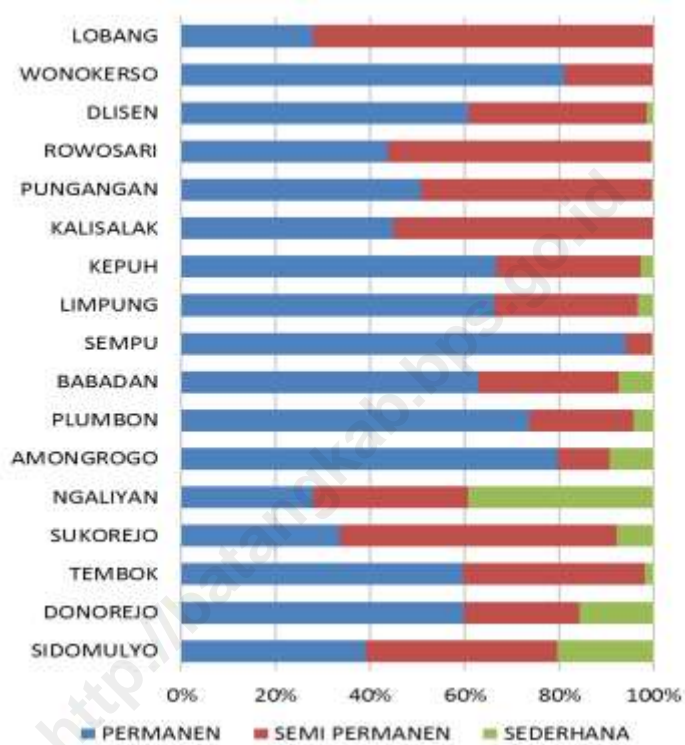
Tabel 6.6

**BESARNYA KETETAPAN DAN REALISASI PAJAK
BUMI DAN BANGUNAN PER DESA TAHUN 2014**

| No | D E S A | KETETAPAN | REALISASI | SISA |
|--------|-----------|---------------|---------------|-------------|
| (1) | (2) | (Rp) (3) | (Rp) (4) | (Rp) (5) |
| 1 | SIDOMULYO | 66 848 842 | 66 848 842 | 0 |
| 2 | DONOREJO | 42 017 889 | 42 017 889 | 0 |
| 3 | TEMBOK | 70 853 558 | 70 853 558 | 0 |
| 4 | SUKOREJO | 58 699 057 | 58 699 057 | 0 |
| 5 | NGALIYAN | 51 386 908 | 51 386 908 | 0 |
| 6 | AMONGROGO | 59 029 619 | 59 029 619 | 0 |
| 7 | PLUMBON | 61 840 278 | 61 840 278 | 0 |
| 8 | BABADAN | 103 298 078 | 103 298 078 | 0 |
| 9 | SEMPU | 205 419 855 | 205 419 855 | 0 |
| 10 | LIMPUNG | 221 879 150 | 221 879 150 | 0 |
| 11 | KEPUH | 26 684 934 | 26 684 934 | 0 |
| 12 | KALISALAK | 55 817 285 | 55 817 285 | 0 |
| 13 | PUNGANGAN | 54 164 894 | 54 164 894 | 0 |
| 14 | ROWOSARI | 51 583 582 | 51 583 582 | 0 |
| 15 | DLISEN | 54 488 702 | 54 488 702 | 0 |
| 16 | WONOKERSO | 71 817 600 | 71 817 600 | 0 |
| 17 | LOBANG | 50 227 853 | 50 227 853 | 0 |
| JUMLAH | | 1 306 058 084 | 1 306 058 084 | 0 |

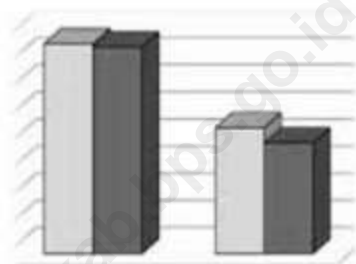
Sumber : Kantor Kec. Limpung

GRAFIK 6.1
 PERSENTASE BANGUNAN TEMPAT TINGGAL
 MENURUT JENIS DINDINGNYA TAHUN 2015



BAB VII

PERBANDINGAN ANTAR KECAMATAN



<http://batangkep.sps.go.id>

Tabel 7.1

PERBANDINGAN WILAYAH ANTAR KECAMATAN
TAHUN 2015

| | KECAMATAN | LUAS (ha) | PERSENTASE |
|----|-------------|-----------|------------|
| | (1) | (2) | (3) |
| 1 | Wonotunggal | 5 235,27 | 6,64 |
| 2 | Bandar | 7 332,80 | 9,30 |
| 3 | Blado | 7 838,92 | 9,94 |
| 4 | Reban | 4 633,38 | 5,88 |
| 5 | Bawang | 7 384,51 | 9,36 |
| 6 | Tersono | 4 932,98 | 6,26 |
| 7 | Gringsing | 7 276,64 | 9,23 |
| 8 | Limpung | 3 341,66 | 4,24 |
| 9 | Banyuputih | 4 442,50 | 5,63 |
| 10 | Subah | 8 352,17 | 10,59 |
| 11 | Pecalungan | 3 618,97 | 4,59 |
| 12 | Tulis | 4 508,78 | 5,72 |
| 13 | Kandeman | 4 175,67 | 5,29 |
| 14 | Batang | 3 434,54 | 4,36 |
| 15 | Warungasem | 2 355,37 | 2,99 |
| | Jumlah | 78 864,16 | 100,00 |

Sumber : BPS Kab. Batang

Tabel 7.2

PERBANDINGAN PENDUDUK ANTAR KECAMATAN
TAHUN 2015

| | KECAMATAN | JENIS KELAMIN | | JUMLAH | SEX RATIO |
|----|-------------|---------------|-----------|---------|-----------|
| | | LAKI-LAKI | PEREMPUAN | | |
| | (1) | (2) | (3) | (4) | (5) |
| 1 | Wonotunggal | 16 297 | 16 207 | 32 504 | 100,56 |
| 2 | Bandar | 33 444 | 33 119 | 66 564 | 100,98 |
| 3 | Blado | 22 322 | 21 974 | 44 296 | 101,58 |
| 4 | Reban | 18 544 | 18 626 | 37 170 | 99,56 |
| 5 | Bawang | 26 806 | 26 505 | 53 311 | 101,14 |
| 6 | Tersono | 18 727 | 18 687 | 37 414 | 100,21 |
| 7 | Gringsing | 29 607 | 29 122 | 58 730 | 101,67 |
| 8 | Limpung | 20 270 | 20 401 | 40 671 | 99,36 |
| 9 | Banyuputih | 17 156 | 17 310 | 34 466 | 99,11 |
| 10 | Subah | 25 191 | 25 822 | 51 012 | 97,56 |
| 11 | Pecalungan | 15 513 | 15 986 | 31 499 | 97,04 |
| 12 | Tulis | 17 443 | 17 700 | 35 143 | 98,55 |
| 13 | Kandeman | 23 610 | 24 024 | 47 634 | 98,28 |
| 14 | Batang | 62 054 | 62 578 | 124 632 | 99,16 |
| 15 | Warungasem | 24 087 | 23 957 | 480 44 | 100,54 |
| | Jumlah | 371 071 | 372 020 | 743 090 | 99,75 |

Sumber : BPS Kab. Batang



DATA

MENCERDASKAN BANGSA

<http://batang.kab.bps.go.id>



**BADAN PUSAT STATISTIK
KABUPATEN BATANG**

Jalan Pemuda No. 9 Batang 51216

Telp/Fax (0285) 291004

Homepage: <http://batang.kab.bps.go.id> Email: bak3325@bps.go.id

