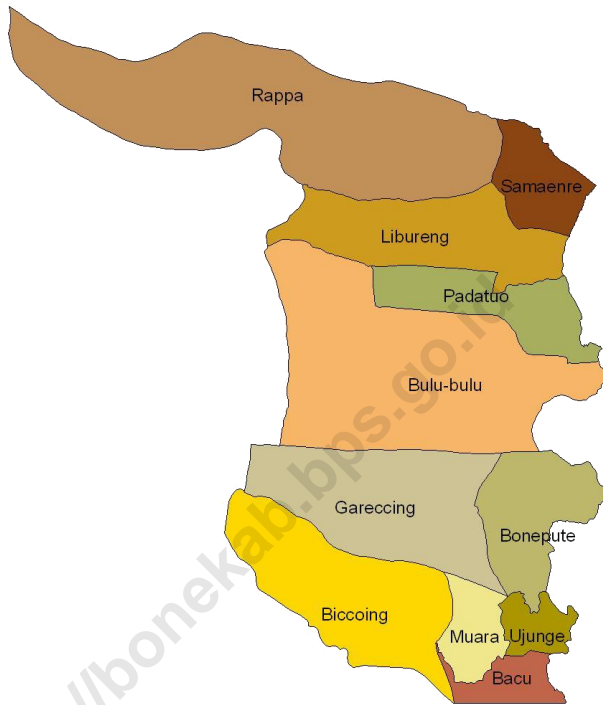


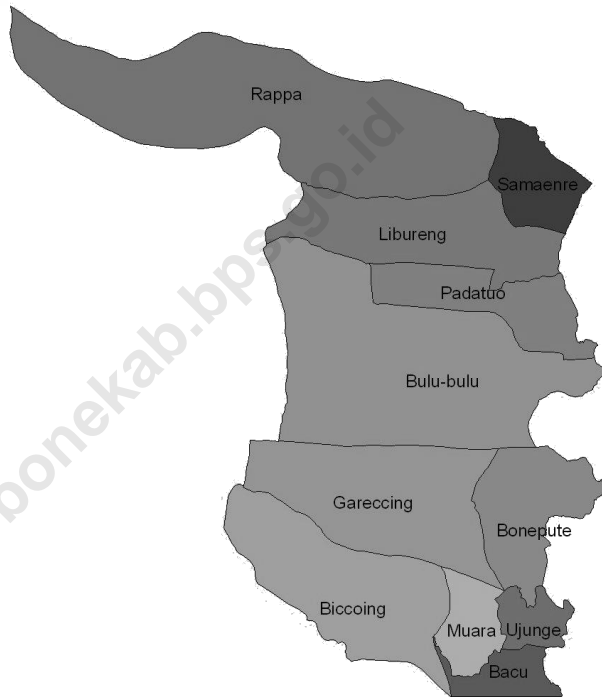
KATALOG : 1102001.7311.050

KECAMATAN TONRA DALAM ANGKA 2018



BADAN PUSAT STATISTIK KABUPATEN BONE
Statistics of Bone Regency

KECAMATAN TONRA DALAM ANGKA 2018



Kecamatan Tonra

Dalam Angka 2018

Katalog BPS : 1102001.7311.050

Nomor Publikasi : 73110.1810

Ukuran Buku : 14,8 cm x 21 cm

Jumlah Halaman : x + 54

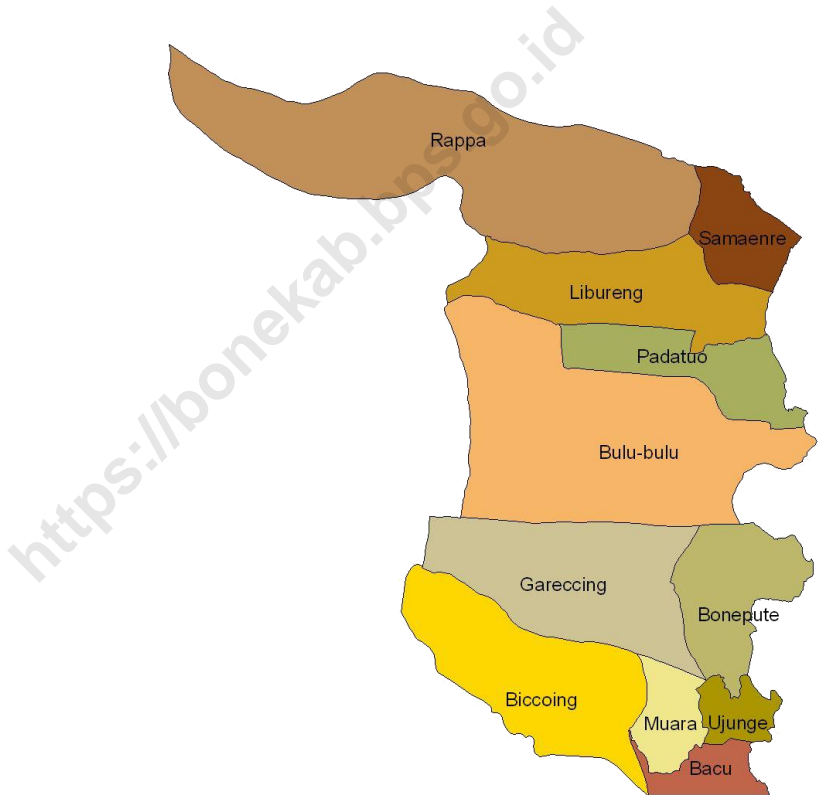
Naskah : Badan Pusat Statistik Kabupaten Bone

Gambar Kulit : Badan Pusat Statistik Kabupaten Bone

Diterbitkan oleh : © Badan Pusat Statistik Kabupaten Bone

Dilarang mengumumkan, mendistribusikan, mengomunikasikan, dan/atau menggandakan sebagian atau seluruh isi buku ini untuk tujuan komersil tanpa izin tertulis dari Badan Pusat Statistik Kabupaten Bone

SKETSA PETA KECAMATAN TONRA



KATA PENGANTAR



Buku “KECAMATAN TONRA DALAM ANGKA 2018” ini merupakan publikasi tahunan yang diterbitkan oleh Badan Pusat Statistik Kabupaten Bone. Buku ini menyajikan data-data dasar mengenai wilayah Kecamatan Tonra untuk dapat dijadikan alat bantu analisis arah pembangunan bagi pihak-pihak yang memerlukan. Publikasi ini terwujud berkat kerjasama dari berbagai pihak. Untuk itu kami menyampaikan terima kasih yang sebesar-besarnya kepada segenap pimpinan instansi/dinas/lembaga pemerintah dan swasta atas bantuan dan peran sertanya dalam penerbitan publikasi ini

Data yang disajikan diperoleh dari berbagai sumber, baik berasal dari sensus dan survei yang dilakukan oleh BPS maupun data yang dikumpulkan dari instansi pemerintah dan swasta yang ada di Kecamatan Tonra.

Walaupun publikasi ini telah disiapkan sebaik-baiknya, kekurangan dan kesalahan sangat mungkin terjadi. Untuk penyempurnaan dan peningkatan kualitas publikasi ini tanggapan dan saran-saran dari para pemakai sangat diharapkan.

Watampone, September 2018
Kepala BPS Kabupaten Bone



Ir. H. Yunus

DAFTAR ISI/CONTENTS

| | halaman <i>page</i> |
|------------------------------------------------------------------------------------------------------------------------------------------------------------------------------------------------------------------------|------------------------|
| PETA..... | iii |
| KATA PENGANTAR | iv |
| DAFTAR ISI | v |
| 1.1 GEOGRAFI/GEOGRAPHY | |
| 1.1.1 Luas Wilayah Menurut Desa/Kelurahan di Kecamatan Tonra, 2017/ <i>Total Area by Villagess in Tonra Subdistrict, 2017.....</i> | 1 |
| 1.1.2 Tinggi Wilayah di Atas Permukaan Laut (DPL) Menurut Desa/Kelurahan di Kecamatan Tonra, 2017/ <i>Height Above Mean Sea Level (AMSL) by Villagess in Tonra Subdistrict, 2017</i> | 2 |
| 1.1.3 Letak dan Klarifikasi Desa/Kelurahan di Kecamatan Tonra, 2017/ <i>Position and Clasification Villagess in Tonra Subdistrict, 2017.....</i> | 3 |
| 1.1.4 Jarak dari Ibukota Desa/Kelurahan ke Ibukota Kecamatan di Kecamatan Tonra, 2017/ <i>Distance between Villagess Capital and Subdistrict Capital in Tonra Subdistrict, 2017.....</i> | 4 |
| 1.1.5 Jumlah Dusun/Lingkungan Menurut Desa/Kelurahan di Kecamatan Tonra, 2017/ <i>Number of Backwoods/Neighborhood by Villagess in Tonra Subdistrict, 2017.....</i> | 5 |
| 1.2 PEGAWAI NEGERI SIPIL/CIVIL SERVANTS | |
| 1.2.1 Jumlah Pegawai Negeri Sipil dan Honorer Menurut Instansi dan Jenis Kelamin di Kecamatan Tonra, 2017/ <i>Number of Civil Servants and Honorary by Instance and Sex in Tonra Subdistrict, 2017</i> | 6 |
| 1.3 KEPENDUDUKAN/POPULATION | |
| 1.3.1 Jumlah Penduduk dan Laju Pertumbuhan Penduduk Menurut Desa/Kelurahan di Kecamatan Tonra, 2016 -2017/ <i>Population and Population Growth Rate by Villagess in Tonra Subdistrict, 2016 – 2017.....</i> | 7 |
| 1.3.2 Jumlah Penduduk dan Rasio Jenis Kelamin Menurut Desa/Kelurahan di Kecamatan Tonra, 2017/ <i>Population Sex Ratio by Villagess in Tonra Subdistrict, 2017</i> | 8 |

| | | |
|------------|--------------------------------------------------------------------------------------------------------------------------------------------------------------------------------------------------------------------------------------------------------------------------|----|
| 1.3.3 | Distribusi dan Kepadatan Penduduk Menurut Desa/Kelurahan di Kecamatan Tonra, 2017/ <i>Population Distribution and Density by Villages in Tonra Subdistrict, 2017</i> | 9 |
| 1.3.4 | Jumlah Penduduk Menurut Kelompok Umur dan Jenis Kelamin di Kecamatan Tonra, 2017/ <i>Population by Age Group and Sex in Tonra Subdistrict, 2017</i> | 10 |
| 1.4 | PENDIDIKAN/EDUCATION | |
| 1.4.1 | Jumlah Sekolah, Murid, Guru, dan Rasio Murid-Guru Taman Kanak-kanak (TK) Menurut Desa/Kelurahan di Kecamatan Tonra, 2017/ <i>Number of Schools, Pupils, Teachers, and School-Teacher Ratio of Kindergarten by Villages in Tonra Subdistrict, 2017</i> | 11 |
| 1.4.2 | Jumlah Sekolah, Murid, Guru, dan Rasio Murid-Guru Sekolah Dasar (SD) Menurut Desa/Kelurahan di Kecamatan Tonra, 2017/ <i>Number of Schools, Pupils, Teachers, and School-Teacher Ratio of Primary Schools by Villages in Tonra Subdistrict, 2017</i> | 12 |
| 1.4.3 | Jumlah Sekolah, Murid, Guru, dan Rasio Murid-Guru Madrasah Ibtidaiyah (MI) Menurut Desa/Kelurahan di Kecamatan Tonra, 2017/ <i>Number of Schools, Pupils, Teacher, and School-Teacher Ratio of Madrasah Ibtidaiyah (MI) by Villages in Tonra Subdistrict, 2017</i> | 13 |
| 1.4.4 | Jumlah Sekolah, Murid, Guru, dan Rasio Murid-Guru Sekolah Menengah Pertama Menurut Desa/Kelurahan di Kecamatan Tonra, 2017/ <i>Number of Schools, Pupils, Teachers, and School-Teacher Ratio of Junior High Schools by Villages in Tonra Subdistrict, 2017</i> | 14 |
| 1.4.5 | Jumlah Sekolah, Murid, Guru, dan Rasio Murid-Guru Madrasah Tsanawiah (MTs) Menurut Desa/Kelurahan di Kecamatan Tonra, 2017/ <i>Number of Schools, Pupils, Teacher, and School-Teacher Ratio of Madrasah Tsanawiah (MTs) by Villages in Tonra Subdistrict, 2017</i> | 15 |
| 1.4.6 | Jumlah Sekolah, Murid, Guru, dan Rasio Murid-Guru Sekolah Menengah Atas Menurut Desa/Kelurahan di Kecamatan Tonra, 2017/ <i>Number of Schools, Pupils, Teachers, and School-Teacher Ratio of Senior High Schools by Villages in Tonra Subdistrict, 2017</i> .. | 16 |

| | | |
|------------|---------------------------------------------------------------------------------------------------------------------------------------------------------------------------------------------------------------------------------------------------------------------------|----|
| 1.4.7 | Jumlah Sekolah, Murid, Guru, dan Rasio Murid-Guru Sekolah Menengah Kejuruan Menurut Desa/Kelurahan di Kecamatan Tonra, 2017/ <i>Number of Schools, Pupils, Teachers, and School-Teacher Ratio of Vocational High Schools by Villages in Tonra Subdistrict, 2017</i> | 17 |
| 1.4.8 | Jumlah Sekolah, Murid, Guru, dan Rasio Murid-Guru Madrasah Aliyah (MA) Menurut Desa/Kelurahan di Kecamatan Tonra, 2017/ <i>Number of Schools, Pupils, Teacher, and School-Teacher Ratio of Madrasah Aliyah (MA) by Villages in Tonra Subdistrict, 2017</i> | 18 |
| 1.5 | KESEHATAN/HEALTH | |
| 1.5.1 | Jumlah Fasilitas Kesehatan Menurut Desa/Kelurahan di Kecamatan Tonra, 2017/ <i>Number of Health Facilities by Villages in Tonra Subdistrict, 2017</i> | 19 |
| 1.5.2 | Jumlah Tenaga Kesehatan Menurut Desa/Kelurahan di Kecamatan Tonra, 2017/ <i>Number of Health Personnel by Villages in Tonra Subdistrict, 2017</i> | 21 |
| 1.5.3 | Jumlah Dokter Spesialis, Dokter Umum, dan Dokter Gigi di Kecamatan Tonra, 2017/ <i>Number of Specialist Doctor, Generalist Doctor, and Dentist in Tonra Subdistrict, 2017</i> | 22 |
| 1.5.4 | Target dan Realisasi Imunisasi Menurut Jenis Imunisasi di Kecamatan Tonra, 2017/ <i>Target and Realization Immunization by Type of Immunization in Tonra Subdistrict, 2017</i> | 23 |
| 1.5.5 | Jumlah Kasus 10 Penyakit Terbanyak di Kecamatan Tonra, 2017/ <i>Number of Cases of the Most Diseases in Tonra Subdistrict, 2017</i> | 24 |
| 1.5.6 | Jumlah Bayi Lahir, Bayi Berat Badan Lahir Rendah (BBLR), BBLR Dirujuk, dan Bergizi Buruk di Kecamatan Tonra, 2017/ <i>Number of Births, Babies with Low Birth Weights (LBW), Treated LBW, and Malnutrition Cases in Tonra Subdistrict, 2017</i> | 25 |
| 1.5.7 | Jumlah Ibu Hamil, Melakukan Kunjungan K1, Melakukan Kunjungan K4, Kurang Energi Kronis (KEK), dan Mendapat Tablet Zat Besi (Fe) di Kecamatan Tonra, 2017/ <i>Number of Pregnant Women, Those with One Visit and four Visits of Antenatal Care,</i> | |

| | | |
|--------|---------------------------------------------------------------------------------------------------------------------------------------------------------------------------------------------------------------------------------------------------------------------------------|----|
| | <i>Chronic Energy Deficiency (CED), and Receiving Iron Supplement in Tonra Subdistrict, 2017</i> | 26 |
| 1.5.8 | Persentase Ibu Hamil Yang Melakukan Kunjungan K4 Menurut Desa/Kelurahan di Kecamatan Tonra, 2015 – 2017/ <i>Percentage of Pregnant Women With Four Antenatal Visits (K4) by Villages in Tonra Subdistrict, 2015 – 2017</i> | 27 |
| 1.5.9 | Persentase Ibu Yang Mendapatkan Kunjungan Nifas Menurut Desa/Kelurahan di Kecamatan Tonra, 2015 – 2017/ <i>Percentage of Post-Partum Visits by Villages in Tonra Subdistrict, 2015 – 2017</i> | 28 |
| 1.5.10 | Persentase Persalinan Yang Ditolong oleh Bidan/Memiliki Kompetensi Kebidanan Menurut Desa/Kelurahan di Kecamatan Tonra, 2016 – 2017/ <i>Percentage of Birth Attended by Skilled Health Pers by Villages in Tonra Subdistrict, 2016 – 2017</i> | 29 |
| 1.5.11 | Jumlah Kasus HIV/AIDS, IMS, DBD, Diare, TB, dan Malaria Menurut Desa/Kelurahan di Kecamatan Tonra, 2017/ <i>Number of Cases of HIV/AIDS, Sexually Transmitted Infection, Dengue Fever, Diarrhea, Tuberculosis (TB) and Malaria by Villages in Tonra Subdistrict, 2017</i> | 30 |
| 1.5.12 | Presentase Rumah Tangga Dengan Kepemilikan Jamban Keluarga Sehat Menurut Desa/Kelurahan di Kecamatan Tonra, 2016 – 2017/ <i>Percentage of Household With Access to Healthy Family Toilet by Villages in Tonra Subdistrict, 2016– 2017</i> | 31 |
| 1.5.13 | Presentase Rumah Tangga Dengan Akses Terhadap Air Minum Menurut Desa/Kelurahan di Kecamatan Tonra, 2016 – 2017/ <i>Percentage of Household With Access to Drinking Water by Villages in Tonra Subdistrict, 2016 – 2017</i> | 32 |
| 1.5.14 | Jumlah Klinik Keluarga Berencana (KKB) dan Pos Pelayanan Keluarga Berencana Desa (PPKBD) Menurut Desa/Kelurahan di Kecamatan Tonra, 2017/ <i>Number of Family Planning Clinics and Village Family Planning Service Units by Villages in Tonra Subdistrict, 2017</i> | 33 |
| 1.5.15 | Jumlah Pasangan Usia Subur (PUS) dan Peserta KB Aktif Menurut Desa/Kelurahan di Kecamatan Tonra, 2017/ <i>Number of Eligible</i> | |

| | | |
|------------|-----------------------------------------------------------------------------------------------------------------------------------------------------------------------------------------------------------------------------------------------------------------------------------------|----|
| | <i>Couples and Family Planning Participants by Villages in Tonra Subdistrict, 2017</i> | 34 |
| 1.6 | AGAMA/RELIGION | |
| 1.6.1 | Jumlah Tempat Peribadatan Menurut Desa/Kelurahan di Kecamatan Tonra, 2017/ <i>Number of Worship Facilities by Villages in Tonra Subdistrict, 2017</i> | 36 |
| 1.6.2 | Jumlah Rohaniawan Menurut Desa/Kelurahan di Kecamatan Tonra, 2017/ <i>Number of Spiritual by Villages in Tonra Subdistrict, 2017</i> | 37 |
| 1.6.3 | Jumlah Jemaah Haji yang Diberangkatkan ke Tanah Suci Menurut Desa/Kelurahan di Kecamatan Tonra, 2015 – 2017/ <i>Number of Moslem Pilgrim Departure to Holy Land by Villages in Tonra Subdistrict, 2015 – 2017</i> | 38 |
| 1.6.4 | Jumlah Nikah Menurut Desa/Kelurahan di Kecamatan Tonra, 2015 – 2017/ <i>Number of Marriage by Villages in Tonra Subdistrict, 2015 – 2017</i> | 39 |
| 1.7 | KRIMINALITAS/CRIME | |
| 1.7.1 | Jumlah Kasus Kriminalitas Menurut Desa/Kelurahan di Kecamatan Tonra, 2015 - 2017/ <i>Number of Criminal Case by Villages in Tonra Subdistrict, 2015 - 2017</i> | 40 |
| 1.8 | KEMISKINAN/POVERTY | |
| 1.8.1 | Jumlah Keluarga Menurut Desa/Kelurahan dan Klasifikasi Keluarga di Kecamatan Tonra, 2017/ <i>Number of Households by Villages and Household Classification in Tonra Regency, 2017</i> | 41 |
| 1.9 | TANAMAN PANGAN/FOOD CROPS | |
| 1.9.1 | Luas Lahan Sawah Menurut Desa/Kelurahan dan Jenis Pengairan di Kecamatan Tonra (hektar), 2017/ <i>Area of Wetland by Villages and Type of Irrigation in Tonra Subdistrict (hectare), 2017</i> | 42 |
| 1.9.2 | Luas Lahan Tegal/Kebun, Ladang/Huma, dan Lahan yang Sementara Tidak Diusahakan Menurut Desa/Kelurahan di Kecamatan Tonra (hektar), 2017/ <i>Area of Dry Field/Garden, Shifting Cultivation, Land and Temporarily Unused Land by Villages in Tonra Subdistrict (hectare), 2017</i> | 43 |

| | | |
|-------------|------------------------------------------------------------------------------------------------------------------------------------------------------------------------------------------------------------------------|-----|
| 1.9.3 | Luas Panen Tanaman Pangan dan Palawija di Kecamatan Tonra (hektar), 2017/ <i>Harvested Area of Crops in Tonra Subdistrict (hectare), 2017</i> | .44 |
| 1.9.4 | Produksi Tanaman Pangan dan Palawija di Kecamatan Tonra (Ton), 2017 / <i>Production of Crops in Tonra Subdistrict (Ton) 2017</i> ... | .45 |
| 1.10 | HORTIKULTURA/HORTICULTURE | |
| 1.10.1 | Luas Panen Tanaman Sayuran di Kecamatan Tonra (hektar), 2017 / <i>Harvested Area of Vegetables in Tonra Subdistrict (hectare), 2017</i> .. | .46 |
| 1.10.2 | Produksi Tanaman Sayuran Menurut Jenis Sayuran di Kecamatan Tonra (kuintal), 2017 / <i>Production of Vegetables by Kind of Plant in Tonra (quintal), 2017</i> | .47 |
| 1.10.3 | Luas Panen Panen Buah-buahan di Kecamatan Tonra (Pohon), 2017 / <i>Harvested Area of Vegetables in Tonra Regency (Tree), 2017</i> | .48 |
| 1.10.4 | Produksi Buah-buahan di Kecamatan Tonra (kuintal), 2017 / <i>Production of Fruits in Tonra (quintal), 2017</i> | .49 |
| 1.11 | PERKEBUNAN/ESTATE CROPS | |
| 1.11.1 | Luas Panen Tanaman Perkebunan di Kecamatan Tonra (hektar), 2017 / <i>Harvested Area of Estate Crops in Tonra Subdistrict (hectare), 2017</i> | .50 |
| 1.11.2 | Produksi Tanaman Perkebunan di Kecamatan Tonra (Kg), 2017 / <i>Production of Estate Crops in Tonra Subdistrict (kg), 2017</i> | .51 |
| 1.12 | PETERNAKAN/LIVESTOCK | |
| 1.12.1 | Populasi Ternak di Kecamatan Tonra, 2017 / <i>Livestock Population in Tonra Subdistrict, - 2017</i> | .52 |
| 1.13 | KEUANGAN DAERAH/ LOCAL FINANCE | |
| 1.13.1 | Target dan Realisasi Penerimaan Pajak Bumi dan Bangunan Menurut Desa/Kelurahan di Kecamatan Tonra (rupiah), 2017 / <i>Target and Realization of Tax Revenue by Villages in Tonra Subdistrict (rupiahs), 2017</i> | .53 |
| 1.14 | PERBANDINGAN ANTAR KECAMATAN | |
| 1.14.1 | Jumlah Penduduk Menurut Kecamatan di Kabupaten Bone, 2013 - 2017 / <i>Population by Subdistrict in Bone Regency, 2013–2017</i> | .54 |

1.1 GEOGRAFI/GEOGRAPHY

Tabel 1.1.1 Luas Wilayah Menurut Desa/Kelurahan di Kecamatan Tonra, 2017
Table Total Area by Villages in Tonra Subdistrict, 2017

| | Desa/Kelurahan Villages | Luas (km²) Total Area (square.km) | Persentase Percentage |
|-----|------------------------------------|-------------------------------------------------------------|----------------------------------|
| | (1) | (2) | (3) |
| 001 | Biccoing | 20,00 | 9,98 |
| 002 | Bacu | 16,98 | 8,48 |
| 003 | Muara | 17,63 | 8,80 |
| 004 | Ujunge | 14,00 | 6,99 |
| 005 | Gareccing | 19,00 | 9,48 |
| 006 | Bone Pute | 16,07 | 8,02 |
| 007 | Bulu-bulu | 18,03 | 9,00 |
| 008 | Pada Tuo | 11,90 | 5,94 |
| 009 | Libureng | 20,19 | 10,08 |
| 010 | Samaenre | 14,02 | 7,00 |
| 011 | Rappa | 32,50 | 16,22 |
| | Tonra | 200,32 | 100,00 |

Sumber: Badan Pusat Statistik Kabupaten Bone

Source: BPS - Statistics of Bone Regency

Tabel 1.1.2 Tinggi Wilayah di Atas Permukaan Laut (DPL) Menurut Desa/Kelurahan di Kecamatan Tonra, 2017
Height Above Mean Sea Level (AMSL) by Villages in Tonra Subdistrict, 2017

| | Desa/Kelurahan Villages | Ibukota Desa/Kelurahan Capital of Village/Ward | Tinggi/Height (meter) |
|-----|------------------------------------|-------------------------------------------------------------------|----------------------------------|
| | (1) | (2) | (3) |
| 001 | Biccoing | Biccoing | 29 |
| 002 | Bacu | Bacu | 20 |
| 003 | Muara | Pace | 29 |
| 004 | Ujunge | Ujunge | 6 |
| 005 | Gareccing | Gareccing | 60 |
| 006 | Bone Pute | Bone Pute | 14 |
| 007 | Bulu-bulu | Bulu-bulu | 35 |
| 008 | Pada Tuo | Luppereng | 8 |
| 009 | Libureng | Bacu-bacue | 26 |
| 010 | Samaenre | Libureng | 30 |
| 011 | Rappa | Pude'E | 47 |

Sumber: Badan Pusat Statistik Kabupaten Bone

Source: BPS - Statistics of Bone Regency

Tabel 1.1.3 Letak dan Klasifikasi Desa/Kelurahan di Kecamatan Tonra, 2017
Table *Position and Clasification Villages in Tonra Subdistrict, 2017*

| Desa/Kelurahan <i>Villages</i> | Letak <i>Position</i> | | Klasifikasi <i>Clasification</i> | | |
|-----------------------------------|--------------------------|--------------------|-------------------------------------|----------|----------------|
| | Tepi Laut | Bukan Tepi Laut | Swadaya | Swakarya | Swa sembada |
| (1) | (2) | (3) | (4) | (5) | (6) |
| 001 Bicoing | - | ✓ | ✓ | - | - |
| 002 Bacu | ✓ | - | ✓ | - | - |
| 003 Muara | - | ✓ | - | ✓ | - |
| 004 Ujunge | ✓ | - | ✓ | - | - |
| 005 Gareccing | - | ✓ | ✓ | - | - |
| 006 Bone Pute | ✓ | - | - | ✓ | - |
| 007 Bulu-bulu | ✓ | - | ✓ | - | - |
| 008 Pada Tuo | ✓ | - | ✓ | - | - |
| 009 Libureng | ✓ | - | - | ✓ | - |
| 010 Samaenre | ✓ | - | - | ✓ | - |
| 011 Rappa | - | ✓ | ✓ | - | - |

Sumber: Kantor Camat
 Source: *Government of Subdistrict*

Tabel 1.1.4 Jarak dari Ibukota Desa/Kelurahan ke Ibukota Kecamatan di Kecamatan Tonra, 2017
Table *Distance between Villages Capital and Subdistrict Capital in Tonra Subdistrict, 2017*

| | Desa/Kelurahan Villages | Ibukota Desa/Kelurahan Capital of Villages | Jarak ke Ibukota Kecamatan <i>Distance to Subdistrict Capital</i> |
|-----|------------------------------------|-------------------------------------------------------|----------------------------------------------------------------------------------|
| | (1) | (2) | (3) |
| 001 | Biccoing | Biccoing | 7 |
| 002 | Bacu | Bacu | 10 |
| 003 | Muara | Pace | 9 |
| 004 | Ujunge | Ujunge | 10 |
| 005 | Gareccing | Gareccing | 4 |
| 006 | Bonepute | Bone Pute | 7 |
| 007 | Bulu-bulu | Bulu-bulu | 0 |
| 008 | Pada Tuo | Luppereng | 3 |
| 009 | Libureng | Bacu-bacue | 4 |
| 010 | Samaenre | Libureng | 6 |
| 011 | Rappa | Pude'E | 13 |

Sumber: Badan Pusat Statistik Kabupaten Bone

Source: BPS - Statistics of Bone Regency

Tabel 1.1.5 Jumlah Dusun/Lingkungan Menurut Desa/Kelurahan di Kecamatan Tonra, 2017
Table Number of Backwoods/Neighborhood by Villages in Tonra Subdistrict, 2017

| Desa/kelurahan <i>Villages</i> | Dusun | Lingkungan | RW | RT |
|-----------------------------------|-----------|------------|----------|-----------|
| (1) | (2) | (3) | (3) | (4) |
| 001 Biccoing | 5 | - | - | 6 |
| 002 Bacu | 4 | - | - | 9 |
| 003 Muara | 3 | - | - | 7 |
| 004 Ujunge | 4 | - | - | 10 |
| 005 Gareccing | 4 | - | - | 5 |
| 006 Bonepute | 3 | - | - | 5 |
| 007 Bulu-bulu | 5 | - | - | 15 |
| 008 Pada Tuo | 5 | - | - | 12 |
| 009 Libureng | 4 | - | - | 8 |
| 010 Samaenre | 3 | - | - | 4 |
| 011 Rappa | 2 | - | - | 6 |
| Tonra | 42 | - | - | 87 |

Sumber: Kantor Camat

Source: Government of Subdistrict

1.2 PEGAWAI NEGERI SIPIL/CIVIL SERVANTS

Tabel 1.2.1 Jumlah Pegawai Negeri Sipil dan Honorer Menurut Instansi dan Jenis Kelamin di Kecamatan Tonra, 2017
Number of Civil Servants and Honorary by Instance and Sex in Tonra Subdistrict, 2017

| Instansi <i>Instance</i> | Pegawai Negeri Sipil/ <i>Civil Servant</i> | | | Honorer/ <i>Honorary</i> | | |
|-----------------------------|--------------------------------------------|----------------------------|------------------------|--------------------------|----------------------------|------------------------|
| | Laki-Laki <i>Male</i> | Perempuan <i>Female</i> | Jumlah <i>Total</i> | Laki-Laki <i>Male</i> | Perempuan <i>Female</i> | Jumlah <i>Total</i> |
| (1) | (2) | (3) | (4) | (5) | (6) | (7) |
| Kantor Camat | 11 | 7 | 21 | 3 | - | 3 |
| UPTD Pendidikan | 8 | 2 | 10 | 4 | 2 | 16 |
| UPTD Pertanian | 2 | 1 | 3 | 1 | 2 | 3 |
| Puskesmas | 2 | 26 | 28 | 6 | 35 | 41 |
| Polsek | 14 | - | 14 | - | - | - |
| Koramil | 8 | - | 8 | - | - | - |
| Kantor Urusan Agama | 3 | 2 | 5 | 2 | 4 | 6 |
| Jumlah/Total | 48 | 38 | 89 | 16 | 43 | 69 |

Sumber : Kantor Camat

Source : *Government of Subdistrict*

1.3 KEPENDUDUKAN/*POPULATION*

Tabel 1.3.1 Jumlah Penduduk dan Laju Pertumbuhan Penduduk Menurut Desa/Kelurahan di Kecamatan Tonra, 2016 - 2017
Population and Population Growth Rate by Villages in Tonra Subdistrict, 2016 – 2017

| Desa/Kelurahan <i>Villages</i> | Jumlah Penduduk <i>Population</i> | | Laju Pertumbuhan Penduduk per Tahun <i>Annual Population Growth Rate (%)</i> |
|-----------------------------------|--------------------------------------|---------------|--------------------------------------------------------------------------------------------|
| | 2016 | 2017 | |
| (1) | (2) | (3) | (4) |
| 001 Bicoing | 1.492 | 1.501 | 0,60 |
| 002 Bacu | 992 | 1.001 | 0,91 |
| 003 Muara | 684 | 689 | 0,73 |
| 004 Ujunge | 693 | 699 | 0,87 |
| 005 Gareccing | 1.071 | 1.080 | 0,84 |
| 006 Bonepute | 667 | 672 | 0,75 |
| 007 Bulu-bulu | 3.492 | 3.522 | 0,86 |
| 008 Pada Tuo | 1.607 | 1.621 | 0,87 |
| 009 Libureng | 958 | 966 | 0,84 |
| 010 Samaenre | 1.054 | 1.063 | 0,85 |
| 011 Rappa | 941 | 948 | 0,74 |
| Tonra | 13.651 | 13.765 | 0,84 |

Sumber: Proyeksi Penduduk Kabupaten Bone 2010–2020

Source: *Bone Regency Population Projection 2010–2020*

Tabel 1.3.2 Jumlah Penduduk dan Rasio Jenis Kelamin Menurut Desa/Kelurahan di Kecamatan Tonra, 2017
Table Population and Sex Ratio by Villages in Tonra Subdistrict, 2017

| Desa/Kelurahan <i>Villages</i> | Jenis Kelamin <i>Sex</i> | | | Rasio Jenis Kelamin <i>Sex Ratio</i> |
|-----------------------------------|-----------------------------|----------------------------|------------------------|---------------------------------------------------|
| | Laki-Laki <i>Male</i> | Perempuan <i>Female</i> | Jumlah <i>Total</i> | |
| (1) | (2) | (3) | (4) | (5) |
| 001 Bicoing | 745 | 759 | 1.504 | 98,16 |
| 002 Bacu | 472 | 529 | 1.001 | 89,22 |
| 003 Muara | 330 | 359 | 689 | 91,92 |
| 004 Ujunge | 305 | 394 | 699 | 77,41 |
| 005 Garecing | 529 | 551 | 1.080 | 96,00 |
| 006 Bonepute | 316 | 356 | 672 | 88,76 |
| 007 Bulu-bulu | 1.724 | 1.798 | 3.522 | 95,88 |
| 008 Pada Tuo | 806 | 815 | 1.621 | 98,90 |
| 009 Libureng | 452 | 514 | 966 | 87,94 |
| 010 Samaenre | 526 | 537 | 1.063 | 97,95 |
| 011 Rappa | 467 | 481 | 948 | 97,09 |
| Tonra | 6.672 | 7.093 | 13.765 | 94,06 |

Sumber: Proyeksi Penduduk Indonesia 2010–2035

Source: *Indonesia Population Projection 2010–2035*

Tabel 1.3.3 Distribusi dan Kepadatan Penduduk Menurut Desa/Kelurahan di Kecamatan Tonra, 2017
Table Population Distribution and Density by Villages in Tonra Subdistrict, 2017

| | Desa/Kelurahan Villages | Persentase Penduduk Percentage of Total Population | Kepadatan Penduduk per km² Population Density per sq.km |
|-----|------------------------------------|-------------------------------------------------------------------|-------------------------------------------------------------------------------|
| | (1) | (2) | (3) |
| 001 | Biccoing | 10,93 | 75,20 |
| 002 | Bacu | 7,27 | 58,95 |
| 003 | Muara | 5,01 | 39,08 |
| 004 | Ujunge | 5,08 | 49,93 |
| 005 | Gareccing | 7,85 | 56,84 |
| 006 | Bonepute | 4,88 | 41,82 |
| 007 | Bulu-bulu | 25,59 | 195,34 |
| 008 | Pada Tuo | 11,78 | 136,22 |
| 009 | Libureng | 7,02 | 47,85 |
| 010 | Samaenre | 7,72 | 75,82 |
| 011 | Rappa | 6,89 | 29,17 |
| | Tonra | 100,00 | 68,72 |

Sumber: Proyeksi Penduduk Indonesia 2010–2035
 Source: *Indonesia Population Projection 2010–2035*

Tabel 1.3.4 Jumlah Penduduk Menurut Kelompok Umur dan Jenis Kelamin di Kecamatan Tonra, 2017
Table *Population by Age Group and Sex in Tonra Subdistrict, 2017*

| Kelompok Umur <i>Age Group</i> | Jenis Kelamin/Sex | | |
|-----------------------------------|--------------------------|----------------------------|------------------------|
| | Laki-Laki <i>Male</i> | Perempuan <i>Female</i> | Jumlah <i>Total</i> |
| (1) | (2) | (3) | (4) |
| 0-4 | 728 | 745 | 1.473 |
| 5-9 | 746 | 662 | 1.408 |
| 10-14 | 701 | 610 | 1.311 |
| 15-19 | 524 | 556 | 1.080 |
| 20-24 | 453 | 455 | 908 |
| 25-29 | 459 | 510 | 969 |
| 30-34 | 475 | 541 | 1.016 |
| 35-39 | 469 | 515 | 984 |
| 40-44 | 428 | 459 | 887 |
| 45-49 | 359 | 396 | 755 |
| 50-54 | 316 | 437 | 753 |
| 55-59 | 258 | 349 | 607 |
| 60-64 | 329 | 288 | 617 |
| 65+ | 427 | 570 | 997 |
| Jumlah/Total | 6.672 | 7.093 | 13.765 |

Sumber: Proyeksi Penduduk Kabupaten Bone 2010-2020

Source: *Bone Regency Population Projection 2010-2020*

1.4 PENDIDIKAN/EDUCATION

Tabel 1.4.1 Jumlah Sekolah, Murid, Guru, dan Rasio Murid-Guru Taman Kanak-kanak (TK) Menurut Desa/Kelurahan di Kecamatan Tonra, 2017
Number of Schools, Pupils, Teachers, and School-Teacher Ratio of Kindergarten by Villages in Tonra Subdistrict, 2017

| Desa/Kelurahan <i>Villages</i> | Sekolah <i>Schools</i> | Murid <i>Pupils</i> | Guru <i>Teachers</i> | Rasio Murid- Guru/ <i>Pupil- Teacher Ratio</i> |
|-----------------------------------|---------------------------|------------------------|-------------------------|----------------------------------------------------------|
| (1) | (2) | (3) | (4) | (5) |
| 001 Bicoing | 2 | 78 | 7 | 11,14 |
| 002 Bacu | 1 | 45 | 4 | 11,25 |
| 003 Muara | - | - | - | - |
| 004 Ujunge | - | - | - | - |
| 005 Gareccing | 1 | 49 | 5 | 9,8 |
| 006 Bonepute | 1 | 35 | 3 | 11,67 |
| 007 Bulu-bulu | 4 | 131 | 14 | 9,36 |
| 008 Pada Tuo | 2 | 94 | 9 | 10,44 |
| 009 Libureng | 1 | 76 | 7 | 10,86 |
| 010 Samaenre | 2 | 60 | 8 | 7,5 |
| 011 Rappa | 1 | 32 | 3 | 10,67 |
| Tonra | 15 | 600 | 60 | 10,00 |

Sumber: UPTD Pendidikan
 Source: Education Service

Tabel 1.4.2 Jumlah Sekolah, Murid, Guru, dan Rasio Murid-Guru Sekolah Dasar (SD) Menurut Desa/Kelurahan di Kecamatan Tonra, 2017
Number of Schools, Pupils, Teachers, and School-Teacher Ratio of Primary Schools by Villages in Tonra Subdistrict, 2017

| Desa/Kelurahan Villages | Sekolah Schools | Murid Pupils | | Guru Teachers | | Rasio Murid- Guru/ Pupil- Teacher Ratio |
|----------------------------|--------------------|-----------------|------------|------------------|------------|--------------------------------------------------|
| | | L | P | L | P | |
| (1) | (2) | (3) | (4) | (5) | (6) | (7) |
| 001 Bicoing | 1 | 51 | 47 | 5 | 5 | 9,80 |
| 002 Bacu | 1 | 73 | 72 | 3 | 8 | 13,18 |
| 003 Muara | 1 | 49 | 56 | 2 | 8 | 10,50 |
| 004 Ujunge | 1 | 38 | 44 | 3 | 9 | 6,83 |
| 005 Gareccing | 1 | 74 | 73 | 1 | 11 | 12,25 |
| 006 Bonepute | 1 | 50 | 34 | 4 | 6 | 8,40 |
| 007 Bulu-bulu | 3 | 198 | 184 | 9 | 22 | 12,32 |
| 008 Pada Tuo | 2 | 97 | 100 | 3 | 19 | 8,95 |
| 009 Libureng | 1 | 71 | 69 | 3 | 6 | 15,56 |
| 010 Samaenre | 1 | 29 | 27 | 1 | 8 | 6,22 |
| 011 Rappa | 2 | 95 | 100 | 7 | 13 | 9,75 |
| Tonra | 15 | 825 | 806 | 41 | 115 | 10,46 |

Sumber: UPTD Pendidikan
 Source: Education Service

Tabel 1.4.3 Jumlah Sekolah, Murid, Guru, dan Rasio Murid-Guru Madrasah Ibtidayah (MI) Menurut Desa/Kelurahan di Kecamatan Tonra, 2017
Number of Schools, Pupils, Teacher, and School-Teacher Ratio of Madrasah Ibtidaiyah (MI) by Villages in Tonra Subdistrict, 2017

| Desa/Kelurahan Villages | Sekolah Schools | Murid Pupils | | Guru Teachers | | Rasio Murid- Guru/ Pupil- Teacher Ratio |
|----------------------------|--------------------|-----------------|-----|------------------|-----|--------------------------------------------------|
| | | L | P | L | P | |
| (1) | (2) | (3) | (4) | (5) | (6) | (7) |
| 001 Bicoing | - | - | - | - | - | - |
| 002 Bacu | - | - | - | - | - | - |
| 003 Muara | - | - | - | - | - | - |
| 004 Ujunge | - | - | - | - | - | - |
| 005 Gareccing | - | - | - | - | - | - |
| 006 Bonepute | - | - | - | - | - | - |
| 007 Bulu-bulu | - | - | - | - | - | - |
| 008 Pada Tuo | - | - | - | - | - | - |
| 009 Libureng | - | - | - | - | - | - |
| 010 Samaenre | - | - | - | - | - | - |
| 011 Rappa | - | - | - | - | - | - |

Sumber: UPTD Pendidikan

Source: Education Service

Tabel 1.4.4 Jumlah Sekolah, Murid, Guru, dan Rasio Murid-Guru Sekolah Menengah Pertama Menurut Desa/Kelurahan di Kecamatan Tonra, 2017
Number of Schools, Pupils, Teachers, and School-Teacher Ratio of Junior High Schools by Villages in Tonra Subdistrict, 2017

| Desa/Kelurahan <i>Villages</i> | Sekolah <i>Schools</i> | Murid <i>Pupils</i> | | Guru <i>Teachers</i> | | Rasio Murid- Guru/ <i>Pupil- Teacher Ratio</i> |
|-----------------------------------|---------------------------|------------------------|------------|-------------------------|-----------|----------------------------------------------------------|
| | | L | P | L | P | |
| (1) | (2) | (3) | (4) | (5) | (6) | (7) |
| 001 Bicoing | - | - | - | - | - | - |
| 002 Bacu | - | - | - | - | - | - |
| 003 Muara | - | - | - | - | - | - |
| 004 Ujunge | - | - | - | - | - | - |
| 005 Gareccing | - | - | - | - | - | - |
| 006 Bonepute | - | - | - | - | - | - |
| 007 Bulu-bulu | 1 | 209 | 194 | 14 | 28 | 9,60 |
| 008 Pada Tuo | - | - | - | - | - | - |
| 009 Libureng | - | - | - | - | - | - |
| 010 Samaenre | - | - | - | - | - | - |
| 011 Rappa | 1 | 28 | 19 | 0 | 9 | 5,22 |
| Tonra | 2 | 237 | 213 | 14 | 37 | 8,82 |

Sumber: Sekolah di Kecamatan Tonra
 Source: School at Tonra Distric

Tabel 1.4.5 Jumlah Sekolah, Murid, Guru, dan Rasio Murid-Guru Madrasah Tsanawiah (MTs) Menurut Desa`/Kelurahan di Kecamatan Tonra, 2017
Number of Schools, Pupils, Teacher, and School-Teacher Ratio of Madrasah Tsanawiah (MTs) by Villages in Tonra Subdistrict, 2017

| Desa/Kelurahan <i>Villages</i> | Sekolah <i>Schools</i> | Murid <i>Pupils</i> | | Guru <i>Teachers</i> | | Rasio Murid- Guru/ <i>Pupil-Teacher Ratio</i> |
|-----------------------------------|---------------------------|------------------------|------------|-------------------------|-----------|-----------------------------------------------------|
| | | L | P | L | P | |
| (1) | (2) | (3) | (4) | (5) | (6) | (7) |
| 001 Bicoing | - | - | - | - | - | - |
| 002 Bacu | - | - | - | - | - | - |
| 003 Muara | 1 | 27 | 31 | 2 | 8 | 5,80 |
| 004 Ujunge | - | - | - | - | - | - |
| 005 Gareccing | - | - | - | - | - | - |
| 006 Bonepute | - | - | - | - | - | - |
| 007 Bulu-bulu | 1 | 92 | 70 | 5 | 9 | 11,57 |
| 008 Pada Tuo | - | - | - | - | - | - |
| 009 Libureng | - | - | - | - | - | - |
| 010 Samaenre | - | - | - | - | - | - |
| 011 Rappa | - | - | - | - | - | - |
| Tonra | 2 | 119 | 101 | 7 | 17 | 9,17 |

Sumber: Sekolah di Kecamatan Tonra

Source: School at Tonra Distric

Tabel 1.4.6 Jumlah Sekolah, Murid, Guru, dan Rasio Murid-Guru Sekolah Menengah Atas Menurut Desa/Kelurahan di Kecamatan Tonra, 2017
Table *Number of Schools, Pupils, Teachers, and School-Teacher Ratio of Senior High Schools by Villages in Tonra Subdistrict, 2017*

| | Desa/Kelurahan <i>Villages</i> | Sekolah <i>Schools</i> | Murid <i>Pupils</i> | | Guru <i>Teachers</i> | | Rasio Murid- Guru/ <i>Pupil- Teacher Ratio</i> |
|-----|-----------------------------------|---------------------------|------------------------|------------|-------------------------|-----------|-------------------------------------------------------|
| | | | L | P | L | P | |
| | (1) | (2) | (3) | (4) | (5) | (6) | (7) |
| 001 | Biccoing | - | - | - | - | - | - |
| 002 | Bacu | - | - | - | - | - | - |
| 003 | Muara | - | - | - | - | - | - |
| 004 | Ujunge | - | - | - | - | - | - |
| 005 | Gareccing | - | - | - | - | - | - |
| 006 | Bonepute | - | - | - | - | - | - |
| 007 | Bulu-bulu | 1 | 175 | 210 | 18 | 27 | 8,56 |
| 008 | Pada Tuo | - | - | - | - | - | - |
| 009 | Libureng | - | - | - | - | - | - |
| 010 | Samaenre | - | - | - | - | - | - |
| 011 | Rappa | - | - | - | - | - | - |
| | Tonra | 1 | 175 | 210 | 18 | 27 | 8,56 |

Sumber: Sekolah di Kecamatan Tonra
 Source: *School at Tonra Distric*

Tabel 1.4.7 Jumlah Sekolah, Murid, Guru, dan Rasio Murid-Guru Sekolah Menengah Kejuruan Menurut Desa/Kelurahan di Kecamatan Tonra, 2017
Number of Schools, Pupils, Teachers, and School-Teacher Ratio of Vocational High Schools by Villages in Tonra Subdistrict, 2017

| Desa/Kelurahan <i>Villages</i> | Sekolah <i>Schools</i> | Murid <i>Pupils</i> | | Guru <i>Teachers</i> | | Rasio Murid- Guru/ <i>Pupil- Teacher Ratio</i> |
|-----------------------------------|---------------------------|------------------------|-----|-------------------------|-----|-------------------------------------------------------|
| | | L | P | L | P | |
| (1) | (2) | (3) | (4) | (5) | (6) | (7) |
| 001 Bicoing | - | - | - | - | - | - |
| 002 Bacu | - | - | - | - | - | - |
| 003 Muara | - | - | - | - | - | - |
| 004 Ujunge | - | - | - | - | - | - |
| 005 Gareccing | - | - | - | - | - | - |
| 006 Bonepute | - | - | - | - | - | - |
| 007 Bulu-bulu | - | - | - | - | - | - |
| 008 Pada Tuo | - | - | - | - | - | - |
| 009 Libureng | - | - | - | - | - | - |
| 010 Samaenre | - | - | - | - | - | - |
| 011 Rappa | - | - | - | - | - | - |

Sumber: UPTD Pendidikan
 Source: Education Service

Tabel 1.4.8 Jumlah Sekolah, Murid, Guru, dan Rasio Murid-Guru Madrasah Aliyah (MA) Menurut Desa/Kelurahan di Kecamatan Tonra, 2017
Number of Schools, Pupils, Teacher, and School-Teacher Ratio of Madrasah Aliyah (MA) by Villages in Tonra Subdistrict, 2017

| | Desa/Kelurahan <i>Villages</i> | Sekolah <i>Schools</i> | Murid <i>Pupils</i> | | Guru <i>Teachers</i> | | Rasio Murid- Guru/ <i>Pupil-Teacher Ratio</i> |
|-----|-----------------------------------|---------------------------|------------------------|-----|-------------------------|-----|-----------------------------------------------------|
| | | | L | P | L | P | |
| | (1) | (2) | (3) | (4) | (5) | (6) | (7) |
| 001 | Biccoing | - | - | - | - | - | - |
| 002 | Bacu | - | - | - | - | - | - |
| 003 | Muara | - | - | - | - | - | - |
| 004 | Ujunge | - | - | - | - | - | - |
| 005 | Gareccing | - | - | - | - | - | - |
| 006 | Bonepute | - | - | - | - | - | - |
| 007 | Bulu-bulu | - | - | - | - | - | - |
| 008 | Pada Tuo | - | - | - | - | - | - |
| 009 | Libureng | - | - | - | - | - | - |
| 010 | Samaenre | - | - | - | - | - | - |
| 011 | Rappa | - | - | - | - | - | - |

Sumber: UPTD Pendidikan
 Source: Education Service

1.5 KESEHATAN/HEALTH

Tabel 1.5.1 Jumlah Fasilitas Kesehatan Menurut Desa/Kelurahan di Kecamatan Tonra, 2017
Number of Health Facilities by Villages in Tonra Subdistrict, 2017

| Desa/Kelurahan <i>Villages</i> | Rumah Sakit <i>Hospital</i> | Rumah Bersalin <i>Maternity Hospital</i> | Puskesmas <i>Public Health Center</i> | Posyandu <i>Maternal & Child Health Center</i> |
|-----------------------------------|-----------------------------------|----------------------------------------------------|--------------------------------------------------|---------------------------------------------------------------|
| (1) | (2) | (3) | (4) | (5) |
| 001 Bicoing | - | - | - | 3 |
| 002 Bacu | - | - | - | 3 |
| 003 Muara | - | - | - | 1 |
| 004 Ujunge | - | - | - | 1 |
| 005 Gareccing | - | - | - | 2 |
| 006 Bonepute | - | - | - | 1 |
| 007 Bulu-bulu | - | - | 1 | 3 |
| 008 Pada Tuo | - | - | - | 2 |
| 009 Libureng | - | - | - | 2 |
| 010 Samaenre | - | - | - | 2 |
| 011 Rappa | - | - | - | 2 |
| Tonra | - | - | 1 | 22 |

Sumber: Puskesmas Kecamatan

Source: Health Service

Lanjutan Tabel/ *Continued Table 1.5.1*

| Desa/Kelurahan <i>Villages</i> | Klinik/Balai Kesehatan <i>Clinic/Health Center</i> | Polindes/Poskesdes <i>Village Maternity</i> | Puskesmas Pembantu <i>Public Health Center Subsidiary</i> |
|-----------------------------------|--------------------------------------------------------------|------------------------------------------------|----------------------------------------------------------------------|
| (1) | (6) | (7) | (8) |
| 001 Bicoing | - | 1 | - |
| 002 Bacu | - | 1 | - |
| 003 Muara | - | 1 | - |
| 004 Ujunge | - | 1 | 1 |
| 005 Gareccing | - | 1 | - |
| 006 Bonepute | - | 1 | - |
| 007 Bulu-bulu | - | 1 | - |
| 008 Pada Tuo | - | 1 | - |
| 009 Libureng | - | 1 | - |
| 010 Samaenre | - | 1 | - |
| 011 Rappa | - | 1 | 1 |
| Tonra | - | 11 | 2 |

Sumber: Puskesmas Kecamatan

Source: Health Service

Tabel 1.5.2 Jumlah Tenaga Kesehatan Menurut Desa/Kelurahan di Kecamatan Tonra, 2017
Table Number of Health Personnel by Villages in Tonra Subdistrict, 2017

| Desa/Kelurahan <i>Villages</i> | Tenaga Kesehatan/ <i>Health Personnel</i> | | | | |
|-----------------------------------|-------------------------------------------|------------------------------------------------|------------------------------------------------|-------------------------------------------------|-----------------------------------------------------------|
| | Tenaga Medis <i>Medical Personnel</i> | Tenaga Keperawatan <i>Nursing Personnel</i> | Tenaga Kebidanan <i>Midwifery Personnel</i> | Tenaga Kefarmasian <i>Pharmacy Personnel</i> | Tenaga Kesehatan Lainnya <i>Other Health Personnel</i> |
| (1) | (2) | (3) | (4) | (5) | (6) |
| 001 Bicoing | - | - | 3 | - | - |
| 002 Bacu | - | - | 2 | - | - |
| 003 Muara | - | - | 2 | - | - |
| 004 Ujunge | - | - | 2 | - | - |
| 005 Garecing | - | - | 2 | - | - |
| 006 Bonepute | - | - | 3 | - | - |
| 007 Bulu-bulu | - | 1 | 1 | - | - |
| 008 Pada Tuo | - | 2 | 3 | - | - |
| 009 Libureng | - | 2 | 3 | - | - |
| 010 Samaenre | - | - | 2 | - | - |
| 011 Rappa | - | - | 1 | - | - |
| Tonra | - | 5 | 24 | - | - |

Sumber: Puskesmas Kecamatan

Source: Health Service

Tabel 1.5.3 Jumlah Dokter Spesialis, Dokter Umum, dan Dokter Gigi di Kecamatan Tonra, 2017
Number of Specialist Doctor, Generalist Doctor, and Dentist in Tonra Subdistrict, 2017

| Jenis Dokter <i>Kind of Doctor</i> | Jumlah <i>Total</i> |
|---------------------------------------------|------------------------|
| (1) | (2) |
| Dokter Spesialis/ <i>Spesialist Doctors</i> | - |
| Dokter Umum/ <i>Generalist Doctors</i> | - |
| Dokter Gigi/ <i>Dentist</i> | - |

Sumber: Puskesmas Kecamatan
 Source: Health Service

Tabel 1.5.4 Target dan Realisasi Imunisasi Menurut Jenis Imunisasi di Kecamatan Tonra, 2017
Table Target and Realization Immunization by Type of Immunization in Tonra Subdistrict, 2017

| Jenis Imunisasi <i>Type of Immunization</i> | Target <i>Target</i> | Realisasi <i>Realization</i> |
|-------------------------------------------------------|--------------------------------|----------------------------------------|
| (1) | (2) | (3) |
| BCG | 95 | 76,2 |
| Campak/Morbili | 93 | 89,8 |
| DPT | 95 | 82,4 |
| Polio | 95 | 82,4 |
| Hepatitis B | 95 | 71,8 |

Sumber: Puskesmas Kecamatan
 Source: Health Service

Tabel 1.5.5 Jumlah Kasus 10 Penyakit Terbanyak di Kecamatan Tonra, 2017
Table *Number of Cases of the Most Diseases in Tonra Subdistrict, 2017*

| Jenis Penyakit <i>The Type of Disease</i> | | Jumlah Kasus <i>Number Of Cases</i> |
|-----------------------------------------------------|-------------------------|-----------------------------------------------|
| (1) | | (2) |
| 1. | Ispa | 209 |
| 2. | Hipertensi | 188 |
| 3. | Gangguan Jaringan Lunak | 177 |
| 4. | Diare | 153 |
| 5. | Gastritis | 144 |
| 6. | Diabetes | 103 |
| 7. | Infeksi Kulit | 81 |
| 8. | Maag | 37 |
| 9. | Atritis | 34 |
| 10. | Rematik | 19 |

Sumber: Puskesmas Kecamatan

Source: Health Service

Tabel 1.5.6 Jumlah Bayi Lahir, Bayi Berat Badan Lahir Rendah (BBLR), BBLR Dirujuk, dan Bergizi Buruk Menurut Desa/Kelurahan di Kecamatan Tonra, 2017
Number of Births, Babies with Low Birth Weights (LBW), Treated LBW, and Malnutrition Cases by Villages in Tonra Subdistrict, 2017

| | Desa/Kelurahan <i>Villages</i> | Bayi Lahir <i>Births</i> | BBLR/LBW | | Gizi Buruk <i>Malnutrition</i> |
|-----|-----------------------------------|-----------------------------|------------------------|---------------------------|-----------------------------------|
| | | | Jumlah <i>Total</i> | Dirujuk <i>Treated</i> | |
| | (1) | (2) | (3) | (4) | (5) |
| 001 | Biccoing | 26 | - | - | - |
| 002 | Bacu | 13 | - | - | - |
| 003 | Muara | 3 | - | - | - |
| 004 | Ujunge | 12 | - | - | - |
| 005 | Gareccing | 22 | 1 | - | - |
| 006 | Bonepute | 11 | - | - | - |
| 007 | Bulu-bulu | 42 | 1 | - | - |
| 008 | Pada Tuo | 27 | 1 | - | - |
| 009 | Libureng | 14 | 1 | - | - |
| 010 | Samaenre | 17 | - | - | - |
| 011 | Rappa | 13 | - | - | - |

Sumber: Puskesmas Kecamatan Source:
 Source :Health Service

Tabel 1.5.7 Jumlah Ibu Hamil, Melakukan Kunjungan K1, Melakukan Kunjungan K4, Kurang Energi Kronis (KEK), dan Mendapat Tablet Zat Besi (Fe) di Kecamatan Tonra, 2017
Number of Pregnant Women, Those with One Visit and four Visits of Antenatal Care, Chronic Energy Deficiency (CED), and Receiving Iron Supplement in Tonra Subdistrict, 2017

| Desa/Kelurahan <i>Villages</i> | Jumlah Ibu Hamil <i>Pregnant Women</i> | Melakukan Kunjungan K1 <i>One Visit</i> | Melakukan Kunjungan K4 <i>Four Visits</i> | Kurang Energi Kronis (KEK) <i>Chronic Energy Deficiency (CED)</i> | Mendapat Zat Besi (Fe) <i>Receiving Iron Supplement</i> |
|-----------------------------------|-------------------------------------------|--------------------------------------------|----------------------------------------------|----------------------------------------------------------------------|------------------------------------------------------------|
| (1) | (2) | (3) | (4) | (5) | (6) |
| 001 Bicoing | 29 | 29 | 28 | - | 29 |
| 002 Bacu | 20 | 20 | 14 | - | 20 |
| 003 Muara | 9 | 9 | 3 | - | 9 |
| 004 Ujunge | 16 | 16 | 12 | 2 | 16 |
| 005 Gareccing | 21 | 21 | 22 | 2 | 21 |
| 006 Bonepute | 8 | 8 | 11 | 1 | 8 |
| 007 Bulu-bulu | 59 | 59 | 46 | - | 59 |
| 008 Padatuo | 29 | 29 | 27 | - | 29 |
| 009 Libureng | 22 | 22 | 16 | - | 21 |
| 010 Samaenre | 21 | 21 | 20 | - | 21 |
| 011 Rappa | 24 | 24 | 23 | 3 | 24 |

Sumber: Puskesmas Kecamatan

Source: Health Service of Bone Regency

Tabel 1.5.8 **Persentase Ibu Hamil Yang Melakukan Kunjungan K4 Menurut Desa/Kelurahan di Kecamatan Tonra, 2015 – 2017**
Table **Percentage of Pregnant Women With Four Antenatal Visits (K4) by Villages in Tonra Subdistrict, 2015 – 2017**

| Desa/Kelurahan Villages | | 2015 | 2016 | 2017 |
|----------------------------|-----------|--------------|--------------|--------------|
| (1) | | (2) | (3) | (4) |
| 001 | Biccoing | 93,55 | 70,97 | 93,00 |
| 002 | Bacu | 110,00 | 70,00 | 70,00 |
| 003 | Muara | 100,00 | 71,43 | 21,00 |
| 004 | Ujunge | 100,00 | 85,71 | 86,00 |
| 005 | Gareccing | 104,50 | 81,82 | 100,00 |
| 006 | Bonepute | 92,86 | 85,71 | 79,00 |
| 007 | Bulu-bulu | 87,5 | 77,78 | 65,00 |
| 008 | Pada Tuo | 96,97 | 109,10 | 82,00 |
| 009 | Libureng | 110,00 | 80,00 | 84,00 |
| 010 | Samaenre | 72,73 | 90,91 | 95,00 |
| 011 | Rappa | 94,74 | 73,68 | 121,00 |
| Tonra | | 96,62 | 81,55 | 81,45 |

Sumber: Puskesmas Kecamatan

Source: Health Service

Tabel 1.5.9 Persentase Ibu Yang Mendapatkan Kunjungan Nifas Menurut Desa/Kelurahan di Kecamatan Tonra, 2015 – 2017
Table *Percentage of Post-Partum Visits by Villages in Tonra Subdistrict, 2015 – 2017*

| Desa/Kelurahan <i>Villages</i> | | 2015 | 2016 | 2017 |
|-----------------------------------|-----------|-------------|-------------|-------------|
| (1) | | (2) | (3) | (4) |
| 001 | Biccoing | 72,4 | 72,4 | 93,0 |
| 002 | Bacu | 115,8 | 78,9 | 74,0 |
| 003 | Muara | 100,0 | 76,9 | 23,0 |
| 004 | Ujunge | 100,0 | 85,7 | 92,0 |
| 005 | Gareccing | 109,5 | 85,7 | 105,0 |
| 006 | Bonepute | 100,0 | 76,9 | 85,0 |
| 007 | Bulu-bulu | 82,6 | 76,8 | 62,0 |
| 008 | Pada Tuo | 96,8 | 112,5 | 87,0 |
| 009 | Libureng | 110,5 | 94,7 | 74,0 |
| 010 | Samaenre | 61,9 | 85,7 | 90,0 |
| 011 | Rappa | 100,0 | 83,3 | 72,0 |
| Tonra | | 86,3 | 84,5 | 77,9 |

Sumber: Puskesmas Kecamatan

Source: Health Service

Tabel 1.5.10 **Persentase Persalinan Yang Ditolong oleh Bidan/Memiliki Kompetensi Kebidanan Menurut Desa/Kelurahan di Kecamatan Tonra, 2016 – 2017**
Percentage of Birth Attended by Skilled Health Pers by Villages in Tonra Subdistrict, 2016 – 2017

| Desa/Kelurahan Villages | | 2016 | 2017 |
|----------------------------|-----------|--------------|--------------|
| (1) | | (2) | (3) |
| 001 | Biccoing | 72,41 | 93,0 |
| 002 | Bacu | 78,95 | 74,0 |
| 003 | Muara | 76,92 | 23,0 |
| 004 | Ujunge | 85,71 | 92,0 |
| 005 | Gareccing | 85,71 | 105,0 |
| 006 | Bonepute | 76,92 | 85,0 |
| 007 | Bulu-bulu | 76,81 | 62,0 |
| 008 | Pada Tuo | 112,50 | 87,0 |
| 009 | Libureng | 94,74 | 74,0 |
| 010 | Samaenre | 85,714 | 90,0 |
| 011 | Rappa | 83,33 | 72,0 |
| Tonra | | 84,33 | 77,91 |

Sumber: Puskesmas Kecamatan
 Source: Health Service

Tabel 1.5.11 Jumlah Kasus HIV/AIDS, IMS, DBD, Diare, TB, dan Malaria Menurut Desa/Kelurahan di Kecamatan Tonra, 2017
Number of Cases of HIV/AIDS, Sexually Transmitted Infection, Dengue Fever, Diarrhea, Tuberculosis (TB) and Malaria by Villages in Tonra Subdistrict, 2017

| Desa/Kelurahan Villages | HIV/AIDS HIV/AIDS | IMS Sexually Transmitted Infection | DBD Dengue Fever | Diare Diarrhea | TB Tubercu- losis | Malaria Malaria |
|----------------------------|----------------------|------------------------------------------|------------------------|-------------------|-------------------------|--------------------|
| (1) | (2) | (3) | (4) | (5) | (6) | (7) |
| 001 Bicoing | - | - | - | 29 | - | - |
| 002 Bacu | - | - | - | 17 | - | - |
| 003 Muara | - | - | - | 10 | - | - |
| 004 Ujunge | - | - | - | 19 | - | - |
| 005 Gareccing | - | - | - | 17 | - | - |
| 006 Bonepute | - | - | - | 13 | - | - |
| 007 Bulu-bulu | - | - | - | 101 | - | - |
| 008 Pada Tuo | - | - | - | 65 | - | - |
| 009 Libureng | - | - | - | 79 | - | - |
| 010 Samaenre | - | - | - | 16 | - | - |
| 011 Rappa | - | - | - | 14 | - | - |
| Tonra | - | - | - | 380 | - | - |

Sumber: Puskesmas Kecamatan

Source: Health Service

Tabel 1.5.12 Persentase Rumah Tangga Dengan Kepemilikan Jamban Keluarga Sehat Menurut Desa/Kelurahan di Kecamatan Tonra, 2016 – 2017
Percentage of Household With Access to Healthy Family Toilet by Villages in Tonra Subdistrict, 2016 – 2017

| Desa/Kelurahan <i>Villages</i> | | 2016 | 2017 |
|-----------------------------------|-----------|------|-------|
| (1) | | (2) | (3) |
| 001 | Biccoing | 58,8 | 64,3 |
| 002 | Bacu | 57,4 | 54,2 |
| 003 | Muara | 51,1 | 58,8 |
| 004 | Ujunge | 52,9 | 61,6 |
| 005 | Gareccing | 49,7 | 60,8 |
| 006 | Bonepute | 50,2 | 70,6 |
| 007 | Bulu-bulu | 86,5 | 91,2 |
| 008 | Pada Tuo | 58,5 | 68,1 |
| 009 | Libureng | 73,0 | 100,0 |
| 010 | Samaenre | 70,0 | 73,1 |
| 011 | Rappa | 41,3 | 56,7 |

Sumber: Puskesmas Kecamatan

Source: *Health Service*

Tabel 1.5.13 Persentase Rumah Tangga Dengan Akses Terhadap Air Minum Menurut Desa/Kelurahan di Kecamatan Tonra, 2016 – 2017
Percentage of Household With Access to Drinking Water by Villages in Tonra Subdistrict, 2016 – 2017

| Desa/Kelurahan Villages | | 2016 | 2017 |
|----------------------------|-----------|-------------|-------------|
| (1) | | (2) | (3) |
| 001 | Biccoing | 59,6 | 65,7 |
| 002 | Bacu | 47,6 | 59,0 |
| 003 | Muara | 47,1 | 54,7 |
| 004 | Ujunge | 50,5 | 58,9 |
| 005 | Gareccing | 46,8 | 51,1 |
| 006 | Bonepute | 49,8 | 55,9 |
| 007 | Bulu-bulu | 85,9 | 90,6 |
| 008 | Pada Tuo | 64,0 | 74,5 |
| 009 | Libureng | 74,0 | 80,0 |
| 010 | Samaenre | 67,5 | 70,4 |
| 011 | Rappa | 41,8 | 47,2 |
| Tonra | | 62,1 | 69,0 |

Sumber: Puskesmas Kecamatan
 Source: Health Service

Tabel 1.5.14 Jumlah Klinik Keluarga Berencana (KKB) dan Pos Pelayanan Keluarga Berencana Desa (PPKBD) Menurut Desa/Kelurahan di Kecamatan Tonra, 2017
Number of Family Planning Clinics and Village Family Planning Service Units by Villages in Tonra Subdistrict, 2017

| | Desa/Kelurahan Villages | KKB Family Planning Clinnics | PPKBD Village Family Planning Service Units |
|-----|------------------------------------|---------------------------------------------|------------------------------------------------------------|
| | (1) | (2) | (3) |
| 001 | Biccoing | 1 | 1 |
| 002 | Bacu | 2 | 1 |
| 003 | Muara | 2 | 1 |
| 004 | Ujunge | 1 | 1 |
| 005 | Gareccing | 1 | 1 |
| 006 | Bonepute | 1 | 1 |
| 007 | Bulu-bulu | 2 | 1 |
| 008 | Pada Tuo | 2 | 1 |
| 009 | Libureng | 1 | 1 |
| 010 | Samaenre | 1 | 1 |
| 011 | Rappa | 2 | 1 |
| | Tonra | 14 | 11 |

Sumber: Badan KB dan KS Kabupaten Bone

Source: *Family Planning and Prosperous Family Service of Bone Regency*

Tabel 1.5.15 Jumlah Pasangan Usia Subur (PUS) dan Peserta KB Aktif Menurut Desa/Kelurahan di Kecamatan Tonra, 2017
Number of Eligible Couples and Family Planning Participants by Villages in Tonra Subdistrict, 2017

| Desa/Kelurahan <i>Villages</i> | Jumlah PUS <i>Eligible Couples</i> | Peserta KB Aktif <i>Family Planning Participants</i> | | | |
|-----------------------------------|-------------------------------------------|---------------------------------------------------------|-----------|----------|-------------------------|
| | | IUD | MOW | MOP | Kondom <i>Condom</i> |
| (1) | (2) | (3) | (4) | (5) | (6) |
| 001 Bicoing | 205 | 2 | 3 | 0 | 7 |
| 002 Bacu | 162 | 3 | 2 | 0 | 5 |
| 003 Muara | 115 | 1 | 1 | 0 | 4 |
| 004 Ujunge | 97 | 2 | 1 | 0 | 5 |
| 005 Gareccing | 156 | 1 | 2 | 0 | 7 |
| 006 Bonepute | 96 | 0 | 1 | 0 | 5 |
| 007 Bulu-bulu | 463 | 9 | 7 | 0 | 12 |
| 008 Pada Tuo | 260 | 2 | 3 | 0 | 9 |
| 009 Libureng | 179 | 3 | 2 | 0 | 7 |
| 010 Samaenre | 157 | 3 | 2 | 1 | 5 |
| 011 Rappa | 153 | 2 | 1 | 0 | 4 |
| Tonra | 2043 | 28 | 25 | 1 | 70 |

Sumber: Badan KB dan KS Kabupaten Bone

Source: *Family Planning and Prosperous Family Service of Bone Regency*

Lanjutan Tabel/*Continued Table* 1.5.15

| Desa/Kelurahan <i>Villages</i> | Peserta KB Aktif <i>Family Planning Participants</i> | | | |
|-----------------------------------|---------------------------------------------------------|------------------------------|--------------------|------------------------|
| | Implan <i>Implants</i> | Suntikan <i>Injection</i> | Pil <i>Pill</i> | Jumlah <i>Total</i> |
| (1) | (7) | (8) | (9) | (10) |
| 001 Bicoing | 52 | 47 | 50 | 161 |
| 002 Bacu | 28 | 43 | 21 | 102 |
| 003 Muara | 31 | 32 | 14 | 83 |
| 004 Ujunge | 27 | 30 | 13 | 78 |
| 005 Gareccing | 23 | 43 | 20 | 96 |
| 006 Bonepute | 14 | 35 | 15 | 70 |
| 007 Bulu-bulu | 149 | 96 | 64 | 337 |
| 008 Pada Tuo | 41 | 46 | 31 | 132 |
| 009 Libureng | 38 | 43 | 25 | 118 |
| 010 Samaenre | 40 | 40 | 26 | 117 |
| 011 Rappa | 46 | 38 | 20 | 111 |
| Tonra | 489 | 493 | 299 | 1405 |

Sumber: Badan KB dan KS Kabupaten Bone

Source: *Family Planning and Prosperous Family Service of Bone Regency*

1.6 AGAMA/RELIGION

Tabel 1.6.1 Jumlah Tempat Peribadatan Menurut Desa/Kelurahan di Kecamatan Tonra, 2017
Number of Worship Facilities by Villages in Tonra Subdistrict, 2017

| | Desa/Kelurahan <i>Villages</i> | Masjid <i>Mosque</i> | Mushola <i>Mushola</i> | Gereja <i>Church</i> | Pura <i>Temple</i> | Vihara <i>Vihara</i> |
|-----|------------------------------------------|--------------------------------|----------------------------------|--------------------------------|------------------------------|--------------------------------|
| | (1) | (2) | (3) | (4) | (5) | (6) |
| 001 | Biccoing | 4 | - | - | - | - |
| 002 | Bacu | 4 | - | - | - | - |
| 003 | Muara | 1 | - | - | - | - |
| 004 | Ujunge | 3 | - | - | - | - |
| 005 | Gareccing | 4 | - | - | - | - |
| 006 | Bonepute | 3 | - | - | - | - |
| 007 | Bulu-bulu | 4 | 2 | - | - | - |
| 008 | Pada Tuo | 2 | - | - | - | - |
| 009 | Libureng | 3 | - | - | - | - |
| 010 | Samaenre | 2 | - | - | - | - |
| 011 | Rappa | 4 | - | - | - | - |
| | Tonra | 34 | 2 | - | - | - |

Sumber: Kantor Urusan Agama
 Source: Ministry of Religious Affair

Tabel 1.6.2 Banyaknya Rohaniawan Menurut Desa/Kelurahan di Kecamatan Tonra, 2017
Table *Number of Spiritual by Villages in Tonra Subdistrict, 2017*

| Desa/Kelurahan <i>Villages</i> | Rohaniawan Islam - <i>Spiritual of Moslem</i> | | | | |
|-----------------------------------|-----------------------------------------------|------------------------------------|---------------------------|---------------------------------------------------------|-------------------------------------------------|
| | Ulama <i>Ulama</i> | Mubaliq <i>Interne Mediarly</i> | Khatib <i>Preacher</i> | Penyuluh Agama Kecamatan <i>Religion Guide</i> | Penyuluh Agama Islam <i>Islamic Guide</i> |
| (1) | (2) | (3) | (4) | (5) | (6) |
| 001 Bicoing | - | 6 | 6 | 1 | 1 |
| 002 Bacu | - | 8 | 3 | - | - |
| 003 Muara | - | 5 | 3 | 1 | 1 |
| 004 Ujunge | - | 5 | 3 | - | - |
| 005 Gareccing | - | 4 | 1 | - | - |
| 006 Bonepute | - | 3 | 2 | - | - |
| 007 Bulu-bulu | - | 14 | 14 | 2 | 2 |
| 008 Pada Tuo | - | 5 | 5 | - | - |
| 009 Libureng | - | 3 | 2 | - | - |
| 010 Samaenre | - | 2 | 2 | - | - |
| 011 Rappa | - | 7 | 6 | - | - |
| Tonra | - | 62 | 47 | 4 | 4 |

Sumber: Kantor Urusan Agama

Source: Ministry of Religious Affair

Tabel 1.6.3 Jumlah Jemaah Haji yang Diberangkatkan ke Tanah Suci Menurut Desa/Kelurahan di Kecamatan Tonra, 2015 – 2017
Table Number of Moslem Pilgrim Departure to Holy Land by Villages in Tonra Subdistrict, 2015 – 2017

| Desa/Kelurahan <i>Villages</i> | | 2015 | 2016 | 2017 |
|-----------------------------------|-----------|----------|----------|----------|
| (1) | | (4) | (5) | (6) |
| 001 | Biccoing | - | - | 1 |
| 002 | Bacu | - | - | - |
| 003 | Muara | - | 1 | - |
| 004 | Ujunge | - | - | - |
| 005 | Gareccing | - | - | - |
| 006 | Bonepute | - | - | - |
| 007 | Bulu-bulu | 1 | 2 | 1 |
| 008 | Pada Tuo | - | 3 | 1 |
| 009 | Libureng | - | - | 1 |
| 010 | Samaenre | - | - | - |
| 011 | Rappa | - | 1 | - |
| Tonra | | 1 | 7 | 4 |

Sumber: Kantor Urusan Agama

Source: Ministry of Religious Affair

Tabel 1.6.4 Jumlah Nikah Menurut Desa/Kelurahan di Kecamatan Tonra, 2015 – 2017
Table Number of Marriage by Villages in Tonra Subdistrict, 2015 – 2017

| Desa/Kelurahan <i>Villages</i> | | 2015 | 2016 | 2017 |
|-----------------------------------|-----------|------------|------------|------------|
| (1) | | (4) | (5) | (6) |
| 001 | Biccoing | 11 | 19 | 12 |
| 002 | Bacu | 9 | 12 | 9 |
| 003 | Muara | 5 | 8 | 3 |
| 004 | Ujunge | 6 | 13 | 6 |
| 005 | Gareccing | 12 | 14 | 6 |
| 006 | Bonepute | 7 | 13 | 7 |
| 007 | Bulu-bulu | 34 | 53 | 36 |
| 008 | Pada Tuo | 20 | 22 | 6 |
| 009 | Libureng | 11 | 15 | 2 |
| 010 | Samaenre | 9 | 13 | 5 |
| 011 | Rappa | 11 | 24 | 12 |
| Tonra | | 135 | 206 | 104 |

Sumber: Kantor Urusan Agama

Source: Ministry of Religious Affair

1.7 KRIMINALITAS/CRIME

Tabel 1.7.1 Jumlah Kasus Kriminalitas Menurut Desa/Kelurahan di Kecamatan Tonra, 2015 - 2017
Number of Criminal Case by Villages in Tonra Subdistrict, 2015 – 2017

| Desa/Kelurahan Villages | | 2015 | 2016 | 2017 |
|----------------------------|-----------|-----------|-----------|-----------|
| (1) | | (2) | (3) | (4) |
| 001 | Biccoing | 2 | 1 | 3 |
| 002 | Bacu | 2 | - | 2 |
| 003 | Muara | 1 | 1 | 2 |
| 004 | Ujunge | - | 1 | - |
| 005 | Gareccing | 1 | 2 | 1 |
| 006 | Bonepute | 1 | - | - |
| 007 | Bulu-bulu | 7 | 5 | 8 |
| 008 | Pada Tuo | 4 | 1 | 2 |
| 009 | Libureng | 1 | 2 | 4 |
| 010 | Samaenre | - | - | - |
| 011 | Rappa | - | 1 | 1 |
| Tonra | | 19 | 14 | 23 |

Sumber: Kepolisian Sektor Tonra

Source: Tonra Sector Police

1.8 KEMISKINAN/POVERTY

Tabel 1.8.1 Jumlah Keluarga Menurut Desa/Kelurahan dan Klasifikasi Keluarga di Kecamatan Tonra, 2017
Number of Households by Villages and Household Classification in Tonra Regency, 2017

| Desa/Kelurahan Villages | Pra Sejahtera Pre prosperous Family | Keluarga Sejahtera Prosperous Family | | | | Jumlah Total |
|----------------------------|----------------------------------------------|-----------------------------------------|--------------|------------|----------|-----------------|
| | | I | II | III | III+ | |
| (1) | (2) | (3) | (4) | (5) | (6) | (7) |
| 001 Bicoing | 71 | 120 | 124 | 27 | 0 | 342 |
| 002 Bacu | 49 | 51 | 122 | 22 | 0 | 244 |
| 003 Muara | 46 | 33 | 81 | 22 | 0 | 182 |
| 004 Ujunge | 47 | 40 | 57 | 20 | 0 | 164 |
| 005 Gareccing | 51 | 92 | 69 | 21 | 0 | 233 |
| 006 Bonepute | 58 | 32 | 59 | 20 | 0 | 169 |
| 007 Bulu-bulu | 193 | 148 | 472 | 41 | 0 | 854 |
| 008 Pada Tuo | 70 | 114 | 152 | 21 | 0 | 357 |
| 009 Libureng | 50 | 88 | 87 | 21 | 0 | 246 |
| 010 Samaenre | 59 | 62 | 99 | 22 | 0 | 242 |
| 011 Rappa | 68 | 69 | 86 | 20 | 0 | 243 |
| Tonra | 762 | 849 | 1.408 | 257 | 0 | 3.276 |

Sumber: Badan KB dan KS Kabupaten Bone

Source: Family Planning and Prosperous Family Service of Bone Regency

1.9 TANAMAN PANGAN/*FOOD CROPS*

Tabel 1.9.1 Luas Lahan Sawah Menurut Desa/Kelurahan dan Jenis Pengairan di Kecamatan Tonra (hektar), 2017
Table *Area of Wetland by Villages and Type of Irrigation in Tonra Subdistrict (hectare), 2017*

| Desa/Kelurahan <i>Villages</i> | Irigasi <i>Irrigation</i> | Non Irigasi <i>Non Irrigation</i> | Jumlah <i>Total</i> |
|-----------------------------------|------------------------------|--------------------------------------|------------------------|
| (1) | (2) | (3) | (4) |
| 001 Bicoing | 468,85 | 79,75 | 548,60 |
| 002 Bacu | 103,70 | 54,30 | 158,00 |
| 003 Muara | 67,75 | 62,75 | 130,50 |
| 004 Ujunge | 14,30 | 40,70 | 55,00 |
| 005 Gareccing | - | 195,00 | 195,00 |
| 006 Bonepute | 20,00 | 155,00 | 155,00 |
| 007 Bulu-bulu | - | 438,00 | 438,00 |
| 008 Pada Tuo | - | 238,00 | 238,00 |
| 009 Libureng | - | 165,00 | 165,00 |
| 010 Samaenre | - | 148,00 | 148,00 |
| 011 Rappa | - | 195,00 | 195,00 |
| Tonra | 674,60 | 1.751,50 | 2.426,10 |

Sumber: Laporan statistik pertanian tanaman pangan, penggunaan lahan

Source: *Statistic Report of Food Crops, land utilization*

Tabel 1.9.2 Luas Lahan Tegal/Kebun, Ladang/Huma, dan Lahan yang Sementara Tidak Diusahakan Menurut Desa/Kelurahan di Kecamatan Tonra (hektar), 2017
Area of Dry Field/Garden, Shifting Cultivation, Land and Temporarily Unused Land by Villages in Tonra Subdistrict (hectare), 2017

| Desa/Kelurahan Villages | Tegal/Kebun Dry Field/Garden | Ladang/Huma Shifting Cultivation | Sementara Tidak Diusahakan Temporarily Unused |
|----------------------------|---------------------------------|----------------------------------------|-----------------------------------------------------|
| (1) | (2) | (3) | (4) |
| 001 Bicoing | 19 | - | - |
| 002 Bacu | 24 | - | 50 |
| 003 Muara | 15 | - | - |
| 004 Ujunge | 14 | - | - |
| 005 Gareccing | 18 | - | - |
| 006 Bonepute | 16 | - | - |
| 007 Bulu-bulu | 39 | - | - |
| 008 Pada Tuo | 25 | - | - |
| 009 Libureng | 14,50 | - | - |
| 010 Samaenre | 12,50 | - | - |
| 011 Rappa | 27 | - | - |
| Tonra | 224 | - | 50 |

Sumber: Laporan statistik pertanian tanaman pangan, penggunaan lahan

Source: *Statistic Report of Food Crops, land utilization*

Tabel 1.9.3 Luas Panen Tanaman Pangan dan Palawija di Kecamatan Tonra (hektar), 2017
Table *Harvested Area of Crops in Tonra Subdistrict (hectare), 2017*

| Jenis Tanaman <i>Type of Plant</i> | Luas Panen (Ha) |
|----------------------------------------------|------------------------|
| (1) | (2) |
| Padi | 4.860 |
| Jagung | 1.307 |
| Kedelai | - |
| Kacang Tanah | - |
| Kacang Hijau | 12 |
| Ubi Kayu | 8 |
| Ubi Jalar | 16 |

Sumber: Dinas pertanian melalui laporan statistik pertanian tanaman pangan, padi
 Source: *Agriculture Departement through Statistic Report of Food Crops, paddy*

Tabel 1.9.4 Produksi Tanaman Pangan dan Palawija di Kecamatan Tonra (Ton), 2017
Table *Production of Crops in Tonra Subdistrict (Ton), 2017*

| Jenis Tanaman <i>Type of Plant</i> | Produksi (Ton) |
|----------------------------------------------|-----------------------|
| (1) | (4) |
| Padi | 25.330 |
| Jagung | 6.639 |
| Kedelai | - |
| Kacang Tanah | - |
| Kacang Hijau | 18 |
| Ubi Kayu | 70 |
| Ubi Jalar | 116 |

Sumber: Dinas pertanian melalui laporan statistik pertanian tanaman pangan, padi
 Source: *Agriculture Departement through Statistic Report of Food Crops, paddy*

1.10 HORTIKULTURA/*HORTICULTURE*

Tabel 1.10.1 Luas Panen Tanaman Sayuran di Kecamatan Tonra (hektar), 2017
Table 1.10.1 Harvested Area of Vegetables in Tonra Subdistrict (hectare), 2017

| Jenis Sayuran <i>Kind of Vegetables</i> | Luas Panen (Ha) |
|--------------------------------------------|-----------------|
| (1) | (2) |
| Bawang Merah | - |
| Bawang Putih | - |
| Cabai | 6 |
| Kentang | - |
| Kacang Panjang | 24 |
| Petsai | 9 |
| Tomat | 10 |
| Labu Siam | 16 |
| Ketimun | 2 |
| Terung | 18 |
| Kangkung | 21 |

Sumber: Dinas pertanian melalui laporan statistik pertanian tanaman pangan, padi
 Source: Agriculture Departement through Statistic Report of Food Crops, paddy

Tabel 1.10.2 Produksi Tanaman Sayuran Menurut Jenis Sayuran di Kecamatan Tonra (kwintal), 2017
Table Production of Vegetables by Kind of Plant in Tonra (Quintal), 2017

| Jenis Sayuran <i>Kind of Vegetables</i> | Produksi (Kuintal) |
|--------------------------------------------|--------------------|
| (1) | (2) |
| Bawang Merah | - |
| Bawang Putih | - |
| Cabai | 221 |
| Kentang | - |
| Kacang Panjang | 1.099 |
| Petsai | 303 |
| Tomat | 368 |
| Labu Siam | 592 |
| Ketimun | 56 |
| Terung | 622 |
| Kangkung | 581 |

Sumber: Dinas pertanian melalui laporan statistik pertanian tanaman pangan, padi
 Source: Agriculture Departement through Statistic Report of Food Crops, paddy

Tabel 1.10.3 Luas Panen Buah-buahan di Kecamatan Tonra (Pohon),2017
Table Harvested Area of Vegetables in Tonra Regency (Tree), 2017

| Jenis Buah <i>Kind of Fruit</i> | Luas Panen |
|------------------------------------|------------|
| (1) | (2) |
| Mangga | 13,358 |
| Durian | 3,217 |
| Jeruk | 456 |
| Pisang | 17,254 |
| Pepaya | 2,684 |
| Sukun | 579 |
| Alpukat | 64 |
| Rambutan | 14.557 |
| Jambu Biji | 2.892 |
| Nangka | 3.356 |
| Sawo | - |
| Nanas | 4.746 |
| Langsat | 6.926 |

Sumber: Dinas pertanian melalui laporan statistik pertanian tanaman pangan, padi
 Source: Agriculture Departement through Statistic Report of Food Crops, paddy

Tabel 1.10.4 Produksi Buah-buahan di Kecamatan Tonra (kuintal), 2017
Table Production of Fruits in Tonra (quintal), 2017

| Jenis Buah <i>Kind of Fruit</i> | Produksi (kuintal) |
|------------------------------------|--------------------|
| (1) | (2) |
| Mangga | 5.419 |
| Durian | 1.600 |
| Jeruk | 117 |
| Pisang | 4.628 |
| Pepaya | 1.547 |
| Sukun | 314 |
| Alpukat | 34 |
| Rambutan | 14.557 |
| Jambu Biji | 1.374 |
| Nangka | 1.351 |
| Sawo | - |
| Nanas | 171 |
| Langsat | 2.601 |

Sumber: Dinas pertanian melalui laporan statistik pertanian tanaman pangan, padi
 Source: Agriculture Departement through Statistic Report of Food Crops, paddy

1.11 PERKEBUNAN/*ESTATE CROPS*

Tabel 1.11.1 Luas Panen Tanaman Perkebunan di Kecamatan Tonra (Hektar), 2017
Table *Harvested Area of Vegetables in Tonra Regency (Hectare), 2017*

| Jenis Tanaman <i>Kind of Fruit</i> | Luas panen (Ha) |
|---------------------------------------|-----------------|
| (1) | (2) |
| Cengkeh | 339 |
| Kelapa | 286 |
| Kopi | 39 |
| Lada | 13 |
| Kakao | 677 |
| Kemiri | 12 |
| Kapuk | - |
| Jambu Mete | 296 |
| Pinang | 16 |
| Aren | - |
| Siwalan | 18 |
| Tebu | - |
| Kapas | - |

Sumber: Dinas pertanian melalui laporan statistik pertanian tanaman pangan, padi
 Source: *Agriculture Departement through Statistic Report of Food Crops, paddy*

Tabel 1.11.2 Produksi Tanaman Perkebunan di Kecamatan Tonra (Kg), 2017
Table 2017
Production of Estate Crops in Tonra Regency (Kg), 2017

| Jenis Tanaman <i>Kind of Fruit</i> | Produksi (Kg) |
|---------------------------------------|---------------|
| (1) | (2) |
| Cengkeh | 64.657 |
| Kelapa | 167.134 |
| Kopi | 2.850 |
| Lada | 4.160 |
| Kakao | 286.824 |
| Kemiri | 3.975 |
| Kapuk | - |
| Jambu Mete | 112.776 |
| Pinang | 3.700 |
| Aren | - |
| Siwalan | 3.850 |
| Tebu | - |
| Kapas | - |

Sumber: Dinas pertanian melalui laporan statistik pertanian tanaman pangan, padi
 Source: *Agriculture Departement through Statistic Report of Food Crops, paddy*

1.12 PETERNAKAN/LIVESTOCK

Tabel 1.12.1 Populasi Ternak di Kecamatan Tonra, 2017
Table Livestock Population in Tonra Subdistrict, 2017

| Jenis Ternak <i>Kind of Livestock</i> | Populasi |
|------------------------------------------|----------|
| (1) | (2) |
| Sapi Perah | - |
| Sapi Potong | 12.320 |
| Kerbau | 200 |
| Kuda | 228 |
| Kambing | 669 |
| Ayam Kampung | 206.959 |
| Ayam Petelur | 2.817 |
| Ayam Pedaging | 40.718 |
| Itik/Itik Manila | 8.352 |

Sumber: Dinas Peternakan
 Source: Livestock Departement

1.13 KEUANGAN DAERAH/LOCAL FINANCE

Tabel 1.13.1 Target dan Realisasi Penerimaan Pajak Bumi dan Bangunan Menurut Desa/Kelurahan di Kecamatan Tonra (rupiah), 2017
Target and Realization of Tax Revenue by Villages in Tonra Subdistrict (rupiahs), 2017

| | Desa/Kelurahan Villages | Target Target | Realisasi Realization |
|-----|------------------------------------|--------------------------|----------------------------------|
| | (1) | (2) | (3) |
| 001 | Biccoing | 46.196.485 | 46.196.485 |
| 002 | Bacu | 18.571.878 | 18.571.878 |
| 003 | Muara | 19.636.022 | 19.642.126 |
| 004 | Ujunge | 9.067.049 | 9.068.000 |
| 005 | Gareccing | 25.213.592 | 25.213.592 |
| 006 | Bonepute | 9.455.019 | 9.179.819 |
| 007 | Bulu-bulu | 53.421.801 | 53.421.801 |
| 008 | Pada Tuo | 32.355.364 | 32.355.364 |
| 009 | Libureng | 21.713.198 | 21.715.000 |
| 010 | Samaenre | 42.431.323 | 42.431.323 |
| 011 | Rappa | 28.752.741 | 28.840.544 |
| | Tonra | 306.814.472 | 306.636.859 |

Sumber: Kantor Camat
 Source: Government of Subdistrict

1.14 PERBANDINGAN ANTAR KECAMATAN

Tabel 1.14.1 Jumlah Penduduk Menurut Kecamatan di Kabupaten Bone, 2013 - 2017
Table Population by Subdistrict in Bone Regency, 2013–2017

| Kecamatan Subdistrict | | 2013 | 2014 | 2015 | 2016 | 2017 |
|--------------------------|-----------------------|----------------|----------------|----------------|----------------|----------------|
| (1) | (2) | (3) | (4) | (5) | (6) | |
| 010 | Bontocani | 15.588 | 15.614 | 15.669 | 15.719 | 15.769 |
| 020 | Kahu | 38.166 | 38.370 | 38.574 | 38.761 | 38.947 |
| 030 | Kajuara | 35.629 | 35.905 | 36.181 | 36.465 | 36.688 |
| 040 | Salomekko | 15.288 | 15.374 | 15.460 | 15.539 | 15.617 |
| 050 | Tonra | 13.290 | 13.413 | 13.536 | 13.651 | 13.765 |
| 060 | Patimpeng | 16.178 | 16.315 | 16.451 | 16.577 | 16.702 |
| 070 | Libureng | 29.581 | 29.693 | 29.805 | 29.908 | 30.010 |
| 080 | Mare | 26.028 | 26.270 | 26.510 | 26.733 | 26.956 |
| 090 | Sibulue | 33.529 | 33.761 | 33.993 | 34.206 | 34.418 |
| 100 | Cina | 26.007 | 26.159 | 26.310 | 26.449 | 26.587 |
| 110 | Barebbo | 27.059 | 27.238 | 27.415 | 27.580 | 27.743 |
| 120 | Ponre | 13.577 | 13.678 | 13.780 | 13.873 | 13.966 |
| 130 | Lappariaja | 23.547 | 23.642 | 23.737 | 23.824 | 23.911 |
| 140 | Lamuru | 24.680 | 24.780 | 24.878 | 24.969 | 25.059 |
| 141 | Tellu Limpoe | 13.954 | 14.003 | 14.052 | 14.097 | 14.143 |
| 150 | Bengo | 25.380 | 25.415 | 25.450 | 25.481 | 25.512 |
| 160 | Ulaweng | 24.628 | 24.664 | 24.699 | 24.731 | 24.762 |
| 170 | Palakka | 22.400 | 22.482 | 22.564 | 22.639 | 22.713 |
| 180 | Awangpone | 29.034 | 29.115 | 29.276 | 29.386 | 29.495 |
| 190 | Tellusiattinge | 39.932 | 39.986 | 40.039 | 40.087 | 40.135 |
| 200 | Amali | 20.653 | 20.679 | 20.706 | 20.731 | 20.755 |
| 210 | Dua Boccoe | 30.096 | 30.134 | 30.172 | 27.441 | 27.474 |
| 220 | Ajangale | 27.337 | 27.373 | 27.409 | 30.207 | 30.242 |
| 230 | Cenrana | 23.810 | 23.929 | 24.047 | 24.155 | 24.263 |
| 710 | Tanete Riattang Barat | 46.244 | 46.988 | 47.738 | 48.438 | 49.143 |
| 720 | Tanete Riattang | 50.573 | 51.118 | 51.664 | 52.171 | 52.677 |
| 730 | Tanete Riattang Timur | 41.961 | 42.377 | 42.797 | 43.185 | 43.574 |
| Bone | | 734.119 | 738.515 | 742.912 | 746.973 | 751.026 |

Sumber/Source: Proyeksi Penduduk Kabupaten Bone 2010-2020/Bone Regency Population Projection 2010–2020



DATA

MENCERDASKAN BANGSA

<https://bonekab.bps.go.id>



BPS KABUPATEN BONE

Jln. Dr. Wahidin Sudirohusodo Watampone

Telp. (0481) 21054 Fax. (0481) 25220

Homepage: <https://bonekab.bps.go.id>

Email: bps7311@bps.go.id