

KECAMATAN BATUDAA PANTAI

DALAM ANGKA

Batudaa Pantai
Subdistrict
In Figures



2019



**BADAN PUSAT STATISTIK
KABUPATEN GORONTALO**
Statistics of Gorontalo Regency

KECAMATAN BATUDAA PANTAI

DALAM ANGKA

*Batudaa Pantai
Subdistrict
In Figures*



2019

**Kecamatan Batudaa Pantai Dalam Angka
Batudaa Pantai Subdistrict in Figures
2019**

ISSN : 2599-0853

No. Publikasi/Publication Number: 75020.1907

Katalog/Catalog: 1102001.7502010

Ukuran Buku/Book Size: 17,6 X 25 cm

Jumlah Halaman/Number of Pages: xx + 88 halaman/pages

Naskah/Manuscript:

BPS Kabupaten Gorontalo/BPS-Statistics of Gorontalo Regency

Penyunting/Editor:

BPS Kabupaten Gorontalo/BPS-Statistics of Gorontalo Regency

Desain Kover oleh/Cover Designed by:

Seksi Integrasi Pengolahan dan Diseminasi Statistik

Integrated Processing and Statistics Dissemination Section

Penerbit/Published by:

BPS Kabupaten Gorontalo/BPS-Statistics Gorontalo Regency

Pencetak/Printed by:

CV Rifaldi

Sumber Ilustrasi/Graphics by:

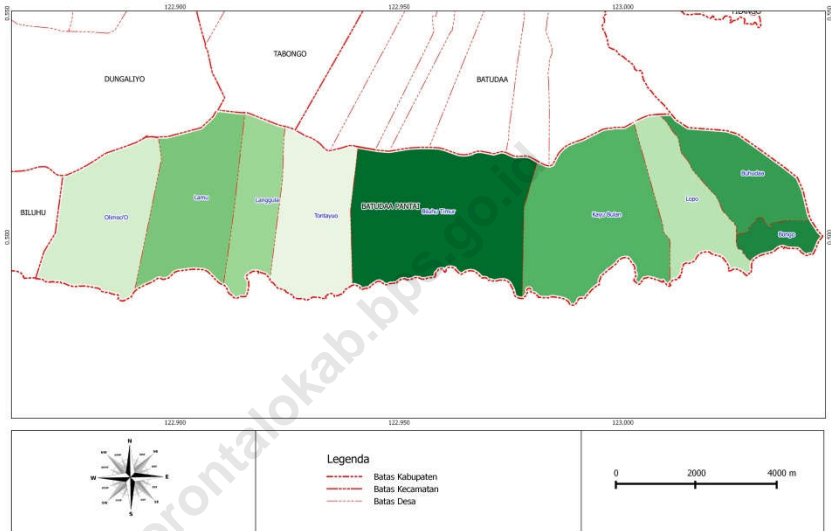
freepik.com

Dilarang mengumumkan, mendistribusikan, mengkomunikasikan, dan/atau menggangakan sebagian atau seluruh isi buku ini untuk tujuan komersial tanpa izin tertulis dari Badan Pusat Statistik

Prohibited to announce, distribute, communicate, and/or copy part of all this book for commercial purpose without permission from BPS-Statistics Indonesia

PETA WILAYAH KECAMATAN BATUDAA PANTAI

MAP OF BATUDAA PANTAI SUBDISTRICT



<https://gorontalokab.bps.go.id>

KEPALA BPS KABUPATEN GORONTALO
CHIEF STATISTICIAN OF GORONTALO REGENCY





KATA PENGANTAR

Kecamatan Batudaa Pantai Dalam Angka 2019 merupakan publikasi tahunan yang diterbitkan oleh BPS Kabupaten Gorontalo. Disadari bahwa publikasi ini belum sepenuhnya memenuhi harapan pihak pemakai data khususnya para perencana, namun diharapkan dapat membantu melengkapi penyusunan rencana pembangunan di Kabupaten Gorontalo.

Publikasi ini dapat terwujud berkat kerja sama dan bantuan dari berbagai pihak baik instansi pemerintah maupun swasta. Kepada semua pihak yang telah memberikan bantuan disampaikan penghargaan dan terima kasih yang sebesar –besarnya.

Walaupun publikasi ini telah disiapkan sebaik-baiknya, namun disadari masih ada kekurangan dan kesalahan yang terjadi. Untuk perbaikan publikasi ini, tanggapan dan saran yang bersifat konstruktif dari para pemakai sangat diharapkan.

Limboto, September 2019

**Kepala Badan Pusat
Statistik
Kabupaten Gorontalo**

Ir. Husain Duhengo



Batudaa Pantai Subdistrict in Figures 2019 is an annual publication written by BPS Regency of Gorontalo. Honestly, this publication has not perfect yet and has not filled the user's hope, especially for the planners yet, but hopely it can help to equip compilation of development planning in Gorontalo Regency.

This comprehensive publication has been made possible with the assistance and contribution from several governmental institutions and private organizations. To all parties who have been involved in the preparation of this publication, I would like to express my sincerest appreciation and gratitude.

Comments and constructive suggestions for the improvement of this publication are always welcome.

Limboto, September 2019
**Chief Statistician of
Gorontalo Regency**

Ir. Husain Duhengo

DAFTAR ISI
TABLE OF CONTENT

Halaman

PETA WILAYAH KECAMATAN BATUDAA PANTAI MAP OF BATUDAA PANTAI SUBDISTRICT	iii
KEPALA BPS KABUPATEN GORONTALO CHIEF STATISTICIAN OF GORONTALO REGENCY	v
DAFTAR ISI	ix
DAFTAR TABEL	xi
DAFTAR GAMBAR	ix
PENJELASAN UMUM/EXPLANATORY NOTES	xix
1 KEADAAN GEOGRAFIS dan pemerintahan/GEOGRAPHY AND GOVERNMENT	1
1.1 Keadaan Geografi / Geography.....	5
1.2 Pemerintahan/Government.....	10
2 SOSIAL DAN KESEJAHTERAAN RAKYAT/SOCIAL AND WELFARE	17
2.1 Pendidikan/Education.....	21
2.2 Kesehatan/Health	25
3 PERTANIAN, KEHUTANAN, PETERNAKAN, DAN PERIKANAN / AGRICULTURE, FORESTRY, LIVESTOCK, AND FISHERY.....	45
3.1 Hortikultura/Horticulture	48
3.2 Perkebunan/Estate Crops	63
3.3 Peternakan.....	76
4 PARIWISATA DAN KOMUNIKASI / TOURISM AND COMMUNICATION	79
4.1 Pariwisata/Tourism.....	82
4.2 Komunikasi/Communication.....	86

<https://gorontalo.kab.bps.go.id>

DAFTAR TABEL
TABLE LIST

1	KEADAAN GEOGRAFI dan pemerintahan/ <i>GEOGRAPHY AND GOVERNMENT</i>	1
1.1.1	Luas Daerah dan Persentase Menurut Desa, 2018	5
	Total Area and Percentage by Village, 2018	5
1.1.2	Batas Wilayah Administratif Kecamatan, 2018.....	6
	District Administrative Borderline, 2018	6
1.1.3	Jarak Antara Kantor Desa dengan Kantor Camat, 2018.....	7
	Distance between Village’s capital and District’s Office, 2018.....	7
1.1.4	Nama Sungai dan Gunung Serta Panjang dan Tingginya Diperinci Per Desa/Desa , 2018	8
	Name of River and Mountain With its hight and length Detailed per Villages, 2018	8
1.1.5	Lokasi Pemerintahan Desa , 2018	9
	Location of village administration , 2018.....	9
1.2.1	Nama-nama Camat Yang Memerintah di Kecamatan S.D , 2018..	10
	The Names of Subdistrict Leaders In District until, 2018.....	10
1.2.2	Nama-nama Sekretaris Camat di Kecamatan	11
	The Names of District Secretary In SubDistrict.....	11
1.2.3	Nama-nama Kepala Desa/Lurah Yang Memerintah, 2018.....	12
	The Names of Village Lead, 2018.....	12
1.2.4	Status Hukum Desa, 2018	13
	Law Status of Village , 2018	13
1.2.5	Banyaknya Pegawai Negeri Sipil (PNS) dan Non PNS Menurut Dinas/Instansi Pemerintah dan Golongan di Lingkungan Pemerintahan Kantor Kecamatan, 2018.....	14

Number of Government Worker and Non Government Worker by Service and Grade in Subdistrict Government environment, 2018	14
1.2.6 Banyaknya Aparatur Desa , 2018.....	15
Number of Village Apparatus , 2018	15
1.2.7 Satuan Lingkungan Terkecil dan Jumlahnya Menurut Desa, 2019	16
The Smallest Environmental Unit and Its Number by Village, 2019.....	16
2 SOSIAL DAN KESEJAHTERAAN RAKYAT/ <i>SOCIAL AND WELFARE</i>	17
2.1.1 Jumlah Desa/Desa yang Memiliki Fasilitas Sekolah Menurut Desa/Desa dan tingkat pendidikan, 2018.....	21
Number of Villages/Desa Having Educational Facilities by Province and Educational Level, 2018.....	21
2.2.1 Jumlah Desa ¹ /Desa Yang Memiliki Sarana Kesehatan Menurut Kecamatan , 2018.....	25
Number of Villages ¹ Having Health Facilities by Sub District, 2018.....	25
2.2.2 Jumlah Tenaga Kesehatan Menurut Kecamatan, 2018	28
Number of Health Personnel by Sub District, 2018.....	28
2.2.3 Jumlah Rumah Sakit Umum, Rumah Sakit Khusus, dan Puskesmas Menurut Kecamatan, 2017 dan 2018.....	29
Number of General Hospital, Special Hospital, and Public Health Center by Sub District, 2017 and , 2018.....	29
2.2.4 Banyaknya Balita Yang Pernah Mendapat Imunisasi Menurut Jenis Imunisasi di Kecamatan 2018	31
Number of Under Five Years Children Who Get Immunization By Type Of Immunization In District, 2018	31
2.2.5 Jumlah Kasus 10 Penyakit Terbanyak di Kecamatan, 2018	33
Number Of Case 10 Main Diseases In Subdistrict, 2018	33
2.2.6 Jumlah Kasus HIV/AIDS, IMS, DBD, Diare, TB, dan Malaria Menurut Desa, di Kecamatan, 2018	34
Number of Cases HIV / AIDS, IMS, Dengue, Diarrhea, Tuberculosis, and Malaria By Village, In subDistrict , 2018	34
2.3.1 Persentase Agama yang Dianut di Kecamatan , 2018	35

Percentage Religion Practiced in subdistrict, 2018.....	35
2.3.2 Jumlah Tempat Peribadatan Menurut Kecamatan di Kabupaten Gorontalo , 2018	36
Number of Place of Worship by Subdistrict in Gorontalo Regency , 2018	36
2.3.3 Luas, Jumlah Penduduk dan Rumah Tangga dirinci per Desa/Kelurahan , 2018.....	37
Area, Number Of Population and Household Per Village , 2018	37
2.3.4 Jumlah Penduduk Dirinci Menurut Jenis Kelamin per Desa/Kelurahan , 2018.....	38
Number of Population By Sex Registered Per Village , 2018	38
2.3.5 Jumlah Keluarga dan Rata-Rata jumlah Anggota Keluarga Menurut Desa , 2018	39
Number of Family and Average of Family Member by Village , 2018	39
2.3.6 Banyaknya Penduduk Menurut Kelompok Umur dan Jenis Kelamin di Kecamatan, 2018.....	40
Number Of People by Sex registered and Age In Sub District's , 2018.....	40
2.3.7 Mayoritas sumber air untuk mencuci dan memasak menurut desa , 2018	41
The majority of water sources for washing and cooking by village, 2018	41
2.3.8 Jumlah Pelanggan Listrik dirinci per Desa/Kelurahan , 2018	42
Number Electricity Costumers Detailed , 2018.....	42
2.3.9 Jumlah Buku Nikah yang dikeluarkan oleh KUA di Kecamatan, 2018	43
Number of Marriage Certificate Issued By The Office Of Religious Affairs in SubDistrict , 2018	43
3 PERTANIAN, KEHUTANAN, PETERNAKAN, DAN PERIKANAN / <i>AGRICULTURE, FORESTRY, LIVESTOCK, AND FISHERY</i>	45
3.1.2 Produksi Tanaman Sayuran di Kecamatan dan Jenis Tanaman (ton), 2017 - 2018	50
Production of Vegetables in Sub District and Kind of Plant (ton), 2017 - 2018	50

3.1.3	Luas Panen Tanaman Sayuran dan Buah-Buahan Semusim Menurut Jenis Tanaman (ha) di kecamatan, 2018	52
	Harvested Area of Seasonal Vegetables and Fruits by Kind of Plant (ha) in subdistrict, 2018	52
3.1.4	Produksi Tanaman Sayuran dan Buah-Buahan Semusim Menurut Jenis Tanaman (ton) di kecamatan, 2018	53
	Production of Seasonal Vegetables and Fruits by Kind of Plant (ton), in subdistrict, 2018	53
3.1.5	Luas Panen Tanaman Biofarmaka di Kecamatan dan Jenis Tanaman (m ²), 2017 dan 2018	54
	Harvested Area of Medicinal Plants in Sub District and Kind of Plant (m ²), 2017 and 2018	54
3.1.6	Produksi Tanaman Biofarmaka di Kecamatan dan Jenis Tanaman (kg), 2017 dan 2018	56
	Production of Medicinal Plants in Sub District and Kind of Plant (kg), 2017 and 2018	56
3.1.7	Luas Panen Tanaman Biofarmaka Menurut Jenis Tanaman (m ²) di kecamatan, 2018	58
	Harvested Area of Medicinal Plants in Sub District and Kind of Plant (m ²), 2018	58
3.1.8	Produksi Tanaman Biofarmaka Menurut Jenis Tanaman (kg) di kecamatan, 2018	59
	Production of Medicinal Plants by Kind of Plant (kg) in Subdistrict, 2018	59
3.1.9	Produksi Buah-Buahan di Kecamatan dan Jenis Tanaman (ton) di Kabupaten Gorontalo, 2017 - 2018	60
	Production of Annual Fruits in Sub District and Kind of Plant (ton) in Gorontalo Regency, 2017 - 2018	60
3.1.10	Produksi Buah-Buahan dan Sayuran Tahunan Menurut Jenis Tanaman (ton) di kecamatan, 2018	62
	Production of Annual Fruits and Vegetables by Kind of Plant (stalks) in subdistrict, 2018	62

3.2.1	Luas Areal Tanaman Perkebunan di Kecamatan dan Jenis Tanaman (ha), 2017 - 2018	63
	Planted Area of Estate Crops in Sub District and Type of Crops (ha), 2017 - 2018	63
3.2.2	Produksi Perkebunan di Kecamatan dan Jenis Tanaman (ton), 2017 - 2018	66
	Production of Estate in Sub District and Type of Crops (ton), 2017 - 2018	66
3.2.3	Produksi Buah-Buahan di Kecamatan dan Jenis Tanaman (ton) di Kabupaten Gorontalo, 2017 - 2018.....	69
	Production of Annual Fruits in Sub District and Kind of Plant (ton) in Gorontalo Regency, 2017 - 2018	69
3.2.4	Luas Tanam Jagung dan Kedelai di Kecamatan, 2018.....	73
	Planted Area Productivity of Corn and Soybeans In Subdistrict, 2018	73
3.2.5	Luas Tanam Kacang Tanah dan Kacang Hijau di Kecamatan , 2018	74
	Planted Area of Peanuts and Greenbeans In Subdistrict 2018	74
3.2.6	Luas Panen Ubi Kayu dan Ubi Jalar di Kecamatan, 2018.....	75
	Harvested Area of Cassava and Sweet Potato In Subdistrict , 2018	75
3.3.1	Populasi Ternak Menurut Jenis Ternak di kecamatan, 2018	76
	Livestock Population by kind of Livestock, 2018	76
3.3.2	Populasi Unggas Menurut Jenis Unggas di Kecamatan tahun 2018	77
	Poultry Population by Kind of Poultry in 2018.....	77
4	PARIWISATA DAN KOMUNIKASI / <i>TOURISM AND COMMUNICATION</i>	79
4.1.1	Jumlah Rumah Makan/Restoran di Kecamatan , 2018	82
	Number of Restaurant in Sub District, 2018.....	82
4.1.2	Jumlah Tempat Pariwisata di Kecamatan , 2018	83
	Number of Tourism Sites by Sub District, 2015- 2018	83

4.1.3	Jumlah Sarana Olahraga Menurut Jenis Olahraga dirinci Menurut desa di kecamatan, 2018.....	84
	Number of Sport Facilities By Type of Sport By village in subdistrict , 2018...	84
4.1.4	Jumlah Sarana Perdagangan dirinci per Desa/Desa , 2018.....	85
	Means Trading specified amount per Village / Sub, 2018.....	85
4.2.1	Keberadaan Sarana Telekomunikasi dirinci per Desa/Desa , 2018	86
	The existence of Telecommunication Facilities is specified per Village / Village, 2018.....	86
4.2.2	Jumlah Sarana Lembaga Keuangan yang ada di desa , 2018.....	87
	Number of Financial Institutions Facility in the village, 2018	87
4.2.1	Pendapatan Asli Daerah Menurut Desa/ Kelurahan di Kecamatan (Juta Rupiah), 2018.....	88
	Locally-Generated Revenue According Village / Sub in the District (Million Rupiah's), 2018	88

DAFTAR GAMBAR
TABLE OF PICTURES

	Halaman
Gambar 1. Persentase luas desa terhadap luas kecamatan/ <i>Percentage of village area to sub-district area</i>	4
Gambar 2. Piramida penduduk kecamatan/ <i>Subdistrict's population pyramid</i> 20	

<https://gorontalo.kab.bps.go.id>

<https://gorontalo.kab.bps.go.id>

PENJELASAN UMUM/EXPLANATORY NOTES

Tanda-tanda, satuan-satuan, dan lain-lainnya yang digunakan dalam publikasi ini adalah sebagai berikut:

Symbols, measurement units, and acronyms which are used in this publication, are as follows:

1. TANDA-TANDA/SYMBOLS

Data tidak tersedia/ <i>Data not available</i>	:	...
Tidak ada atau nol / <i>Null or zero</i>	:	—
Data dapat diabaikan/ <i>Data negligible</i>	:	0
Tanda decimal/ <i>Decimal point</i>	:	,
Data tidak dapat ditampilkan/ <i>Not applicable</i>	:	NA
Angka perkiraan/ <i>Estimated figures</i>	:	^e
Angka sementara/ <i>Preliminary figures</i>	:	^x
Angka sangat sementara/ <i>Very preliminary figures</i>	:	^{xx}
Angka diperbaiki/ <i>Revised figures</i>	:	^r

2. SATUAN/UNITS

barel/ <i>barrel</i>	:	158,99 liter/ <i>litres</i> = 1/6,2898
m ³		
hektar (ha)/ <i>hectare (ha)</i>	:	10 000 m ²
kilometer (km)/ <i>kilometres (km)</i>	:	1 000 meter/ <i>meters (m)</i>
knot/ <i>knot</i>	:	1,8523 km/jam (km/hour)
kuintal/ <i>quintal</i>	:	100 kg
KWh	:	1 000 Watt <i>hour</i>
MWh	:	1 000 KWh
liter (untuk beras)/ <i>litre (for rice)</i>	:	0,80 kg
ons/ <i>ounce</i>	:	28,31 gram/ <i>grams</i>
ton	:	1 000 kg

Satuan lain: buah, dus, butir, helai/lembar, kaleng, batang, pulsa, ton kilometer (ton-km), jam, menit, persen (%).

Other units: unit, pack, pieces, sheet, tin, pulse, ton-kilometres(ton-km), hour, minute, percent (%).

Perbedaan angka di belakang koma disebabkan oleh pembulatan angka.

The difference in decimal numbers is caused by rounding.

<https://gorontalo.kab.bps.go.id>

GEOGRAFI DAN IKLIM

Geography and Climate

BAB 1

CHAPTER



KEADAAN GEOGRAFI DAN PEMERINTAHAN

Keadaan Geografis *Geography*

Tentang Kecamatan Batudaa Pantai

Batudaa Pantai Districts Profile

Kecamatan Batudaa Pantai merupakan salah satu dari 19 Kecamatan yang ada di Kabupaten Gorontalo. Kecamatan ini terdiri atas 9 Desa.

Batudaa Pantai districts is one of 19 Districts on Gorontalo regency. This districts consist of 9 villages

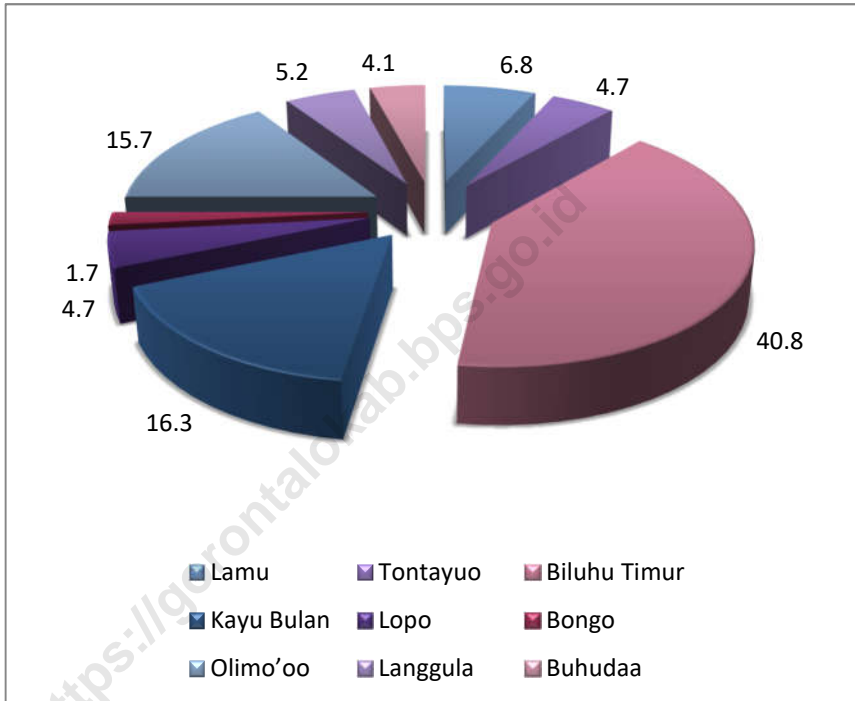
Batas Wilayah

Borderline

Batas Wilayah Kecamatan Batudaa Pantai, sebelah timur Kota Gorontalo, sebelah barat Kecamatan Biluhu, Sebelah Utara Kecamatan Batudaa dan Tabongo dan sebelah selatan Teluk Tomini.

Borderline of Batudaa Pantai Subdistricts, the east by Kota Gorontalo, the west by Subdistrict of Biluhu, north borders with Subdistrict Batudaa and Tabongo and south by the Teluk Tomini.

Gambar 1. Persentase luas desa terhadap luas kecamatan
Figure 1. percentage of village area to sub-district area



Sumber : Pemerintah Desa
Source : Government of Village

1.1 Keadaan Geografi / *Geography*

Tabel 1.1.1 Luas Daerah dan Persentase Menurut Desa, 2018
Tabel Total Area and Percentage by Village, 2018

Desa / Villages	Luas (Km²)/ Total Area	Persentase thp luas kecamatan/ Percentage to Sub District's Area
(1)	(2)	(3)
Lamu	5.8	6.8
Tontayuo	4.0	4.7
Biluhu Timur	35.0	40.8
Kayu Bulan	14.0	16.3
Lopo	4.0	4.7
Bongo	1.5	1.7
Olimo'oo	13.5	15.7
Langgula	4.5	5.2
Buhudaa	3.5	4.1

Sumber : Pemerintah Desa

Source : Government of Village

GEOGRAPHY AND GOVERNMENT

Tabel 1.1.2 Batas Wilayah Administratif Kecamatan, 2018
Tabel District Administrative Borderline, 2018

Batas Wilayah/ Borderline	Berbatasan Dengan/ Border With
(1)	(2)
Sebelah Utara <i>North Side</i>	Kecamatan Batudaa dan Kecamatan Tabongo <i>Batudaa and Tabongo Subdistrict</i>
Sebelah Timur <i>East Side</i>	Kota Gorontalo <i>Gorontalo City</i>
Sebelah Selatan <i>South Side</i>	Teluk Tomini <i>Tomini</i>
Sebelah Barat <i>West Side</i>	Kecamatan Biluhu <i>Biluhu Subdistrict</i>

Sumber : Badan Pusat Statistik

Source : BPS-Statistics

KEADAAN GEOGRAFI DAN PEMERINTAHAN

Tabel 1.1.3 Jarak Antara Kantor Desa dengan Kantor Camat, 2018
Tabel *Distance between Village's capital and District's Office, 2018*

Ibukota Kecamatan	Pusat Desa/Desa	Jarak (km)	Di tempuh dengan
<i>Subdistrict Capital</i>	<i>Village</i>	<i>Distance</i>	<i>traveled with</i>
(1)	(2)	(3)	(4)
Kayu Bulan	Lamu	17	Darat
	Tontayuo	14	Darat
	Biluhu Timur	8	Darat
	Kayu Bulan	1	Darat
	Lopo	3	Darat
	Bongo	7	Darat
	Olimo'oo	21	Darat
	Langgula	15	Darat
	Buhudaa	7	Darat

Sumber : Pemerintah Desa
 Source : Government of Village

GEOGRAPHY AND GOVERNMENT

Tabel 1.1.4 Nama Sungai dan Gunung Serta Panjang dan Tingginya Diperinci Per Desa/Desa , 2018
Name of River and Mountain With its hight and length Detailed per Villages, 2018

Desa/Desa	Sungai		Gunung	
	Nama	Panjang (Km)	Nama	Tinggi (meter)
<i>Vilage</i>	Name	Long	Name	Heigh
(1)	(2)	(3)	(4)	(5)
Lamu
Tontayuo	Po'obia	5
Biluhu Timur
Kayu Bulan
Lopo
Bongo
Olimo'oo
Langgula
Buhudaa

Sumber : Pemerintah Desa
 Source : Government of Village

Tabel 1.1.5 Lokasi Pemerintahan Desa , 2018
Tabel Location of village administration , 2018

Desa/Desa	Tinggi DPL		Tinggi DPL
	Garis lintang	Garis Bujur	
Village	Lattitude	Longitude	ASL High
(1)	(2)	(3)	(4)
Lamu	0,4930	122,9013	2,9
Tontayuo	0,4882	122,9259	4
Biluhu Timur	0,4922	122,9630	5
Kayu Bulan	0,4967	122,9956	5,7
Lopo	0,4966	123,0178	62,7
Bongo	0,4969	123,0333	52
Olimo'oo	0,2921	112,5248	0,9
Langgula	0,4942	122,9143	7
Buhudaa	0,5079	123,0289	186

Sumber : Pemerintah Desa

Source : Government of Village

1.2 Pemerintahan/Government

Tabel 1.2.1 Nama-nama Camat Yang Memerintah di Kecamatan S.D , 2018
Tabel The Names of Subdistrict Leaders In District until, 2018

No.	Nama	Tahun Menjabat
(1)	(2)	(3)
1	Ir Subroto K Duhe	2005-2005
2	Drs. Ismet Tohala	2005-2006
3	Sarjon Dunggio,Ama TE,S.Ipem	2006-2007
4	Mansur Rauf, SPd	2007-2009
5	Ir. Gusti Tomayahu, M.Si	2009-2010
6	Ridwan Kadir Ama Pd	2010-2011
7	Rahmat Patila, Spd	2011-2012
8	Hi. Irham DJ. Maku, SP, MH.	2012-2014
9	Heriwanto Pateda, SH	2014-2016
10	Drs. Latif Suparman, M.Pd	2016-2018
11	Ramli Dj. Talalu, S.Sos, M.Si	2019-Sekarang

Sumber : Pemerintah Kecamatan

Source : *Government of Subdistrict*

Tabel 1.2.2 Nama-nama Sekretaris Camat di Kecamatan
Tabel The Names of District Secretary In SubDistrict

Nama	Tahun Menjabat
(2)	(3)
SOFYAN ALI	2016

Sumber : Pemerintah Kecamatan
 Source : Government of Subdistrict

<https://gorontalokab.bps.go.id>

GEOGRAPHY AND GOVERNMENT

Tabel 1.2.3 Nama-nama Kepala Desa/Lurah Yang Memerintah, 2018
The Names of Village Lead, 2018

Desa/Desa	Nama Kepala Desa/Desa	Pendidikan Tertinggi
Village	Name of Chief	Higest Education
(1)	(2)	(3)
Lamu	Mohamad H. Dali	S1
Tontayuo	Marwan Ismail	SMA
Biluhu Timur	Nasir R. Zain	SMA
Kayu Bulan	Sofyan Umar, S.Pd	S1
Lopo	Romin Yusuf Ahmad, S.Pd	S1
Bongo	H. Bachtiar M. Yunus	SMA
Olimo'oo	Sutrisno Yunus	SMA
Langgula	Zulkifli Vebriady Saleh	SMA
Buhudaa	Alimin Umar	S1

Sumber : Pemerintah Desa

Source : Government of Village

KEADAAN GEOGRAFI DAN PEMERINTAHAN

Tabel 1.2.4 Status Hukum Desa, 2018
Tabel Law Status of Village , 2018

Desa/Desa	Definitif	Persiapan	UPT	PMT
Village	Definitive	Preparing	UPT	PMT
(1)	(2)	(3)	(4)	(5)
Lamu	√	-	-	-
Tontayuo	√	-	-	-
Biluhu Timur	√	-	-	-
Kayu Bulan	√	-	-	-
Lopo	√	-	-	-
Bongo	√	-	-	-
Olimo'oo	√	-	-	-
Langgula	√	-	-	-
Buhudaa	√	-	-	-

Sumber : Pemerintah Desa

Source : Government of Village

GEOGRAPHY AND GOVERNMENT

Tabel 1.2.5 Banyaknya Pegawai Negeri Sipil (PNS) dan Non PNS Menurut Dinas/Instansi Pemerintah dan Golongan di Lingkungan Pemerintahan Kantor Kecamatan, 2018
Number of Government Worker and Non Government Worker by Service and Grade in Subdistrict Government environment, 2018

Dinas/Instansi Pemerintah	Golongan PNS				Non PNS	Jumlah
	I	II	III	IV		
<i>Government</i>	<i>I</i>	<i>II</i>	<i>III</i>	<i>IV</i>	<i>Non Government Worker</i>	<i>Total</i>
Kantor Kecamatan	1	6	12	1	5	25
Puskesmas Kecamatan

Sumber : Pemerintah Kecamatan

Source : *Subdistrict Office*

KEADAAN GEOGRAFI DAN PEMERINTAHAN

Tabel 1.2.6 Banyaknya Aparatur Desa, , 2018
Tabel Number of Village Apparatus , 2018

Desa/Desa	Sekretariat Desa (bendahara, dll.)	Pelaksana Teknis (kaur, kasi, dll.)	Pelaksana Kewilayahan (kadus, rt, rw, dll.)	Pegawai desa lainnya (hansip, dll.)
<i>Village</i>	<i>Village Secretariat (treasurer, etc.)</i>	<i>Technical Implementation (kaur, cation, etc.)</i>	<i>Regional Implementers (kadus, rt, rw, etc.)</i>	<i>Other village officials (hansip, etc.)</i>
(1)	(2)	(3)	(4)	(5)
Lamu	2	4	3	6
Tontayuo	3	3	3	4
Biluhu Timur	3	6	6	3
Kayu Bulan	3	3	6	7
Lopo	3	3	6	7
Bongo	3	3	3	6
Olimo'oo	3	3	3	5
Langgula	3	3	3	6
Buhudaa	3	3	4	9

Sumber : Pemerintah Desa
 Source : Government of Village

Tabel 1.2.7 Satuan Lingkungan Terkecil dan Jumlahnya Menurut Desa, 2019
The Smallest Environmental Unit and Its Number by Village, 2019

Desa/Desa	SLS	Jumlah Dusun
Village	SLS	Number of SLS
(1)	(2)	(3)
Lamu	dusun	3
Tontayuo	dusun	3
Biluhu Timur	dusun	6
Kayu Bulan	dusun	6
Lopo	dusun	6
Bongo	dusun	3
Olimo'oo	dusun	3
Langgula	dusun	3
Buhudaa	dusun	4

Sumber : Pemerintah Desa
 Source : Government of Village



SOSIAL DAN KESEJAHTERAAN RAKYAT

Social and Welfare

BAB
CHAPTER

2

<https://gorontalo.kab.bps.go.id>

SOSIAL DAN KESEJAHTERAAN RAKYAT

Penduduk

Jumlah penduduk Batudaa Pantai pada tahun 2018 adalah 11 955 jiwa, terdiri dari penduduk laki-laki sebanyak 6 068 jiwa dan penduduk perempuan 5 887 jiwa.

Rasio jenis kelamin penduduk Batudaa Pantai adalah 103, ini berarti bahwa untuk setiap 100 penduduk perempuan terdapat 103 penduduk laki-laki.

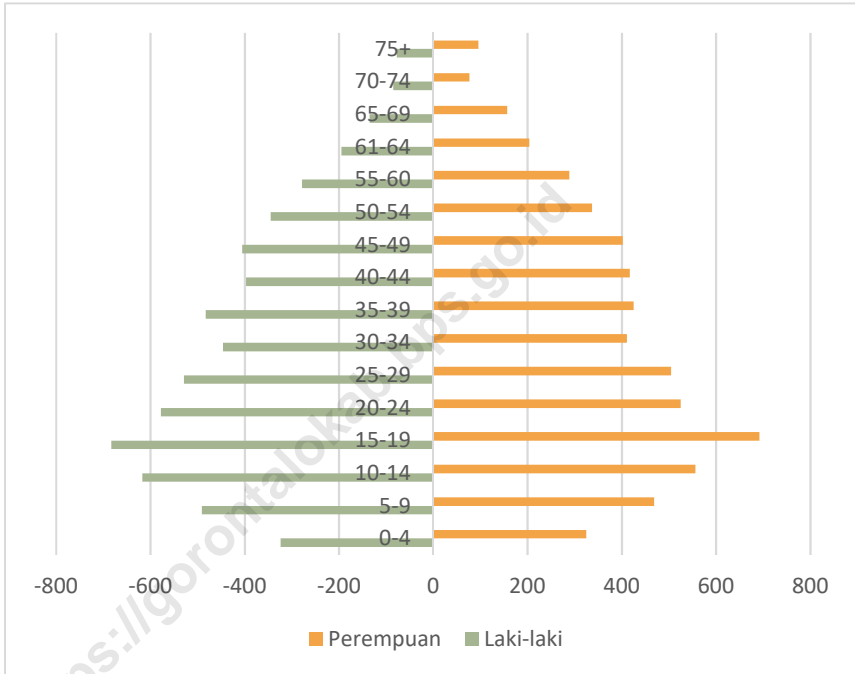
Population

Total population of Batudaa Pantai in 2018 is 11 955 , consist of male 6 068 and female 5 887.

Sex ratio of population in Batudaa Pantai is 103. It means that in each 100 female there are 103 male.

Gambar 2. Piramida penduduk kecamatan

Figure 2. Subdistrict's population pyramid



Sumber : Dinas Kependudukan dan Catatan Sipil

Source : Dinas Kependudukan dan Catatan Sipil

SOSIAL DAN KESEJAHTERAAN RAKYAT

2.1 Pendidikan/Education

Tabel 2.1.1 Jumlah Desa/Desa yang Memiliki Fasilitas Sekolah Menurut Desa/Desa dan tingkat pendidikan, 2018
Number of Villages/Desa Having Educational Facilities by Province and Educational Level, 2018

Desa/ Villages	SD	MI
(1)	(2)	(3)
Biluhu Timur	2	-
Bongo	3	-
Buhudaa	-	1
Kayubulan	2	1
Lamu	1	-
Langgula	1	-
Lopo	1	-
Olimooo	1	-
Tontayuo	1	-

Catatan/Note: ¹Termasuk Desa dan Unit Permukiman Transmigrasi (UPT)/Include Transmigration Settlement Unit

Lanjutan Table/Continued Table

Desa/ Villages	SMP	MTS
(1)	(2)	(3)
Biluhu Timur	1	-
Bongo	1	-
Buhudaa	-	-
Kayubulan	1	-
Lamu	-	-
Langgula	-	-
Lopo	-	1
Olimooo	1	-
Tontayuo	1	-

Catatan/Note: ¹Termasuk Desa dan Unit Permukiman Transmigrasi (UPT)/Include Transmigration Settlement Unit

SOSIAL DAN KESEJAHTERAAN RAKYAT

Lanjutan Table/*Continued Table*

Kecamatan/ <i>Subdistrict</i>	SMA	MA	SMK
(1)	(2)	(3)	(4)
1. Biluhu Timur	-	-	-
2. Bongo	1	-	1
3. Buhudaa	-	-	-
4. Kayubulan	-	-	1
5. Lamu	-	-	-
6. Langgula	-	-	-
7. Lopo	-	1	-
8. Olimooo	-	-	-
9. Tontayuo	-	-	-

Catatan/Note: ¹Termasuk Desa dan Unit Permukiman Transmigrasi (UPT)/Include Transmigration Settlement Unit

Lanjutan Table/Continued Table

Kecamatan/ Subdistrict	Perguruan tinggi
(1)	(2)
1. Biluhu Timur	-
2. Bongo	-
3. Buhudaa	-
4. Kayubulan	-
5. Lamu	-
6. Langgula	-
7. Lopo	-
8. Olimooo	-
9. Tontayuo	-

Catatan/Note: ¹Termasuk Desa dan Unit Permukiman Transmigrasi (UPT)/Include Transmigration Settlement Unit

SOSIAL DAN KESEJAHTERAAN RAKYAT

2.2 Kesehatan/Health

Tabel 2.2.1 Jumlah Desa¹/Desa Yang Memiliki Sarana Kesehatan Menurut Kecamatan , 2018
Number of Villages¹ Having Health Facilities by Sub District, 2018

Kecamatan Sub District	Rumah Sakit <i>Hospital</i>	Rumah Sakit Bersalin <i>Maternity Hospital</i>
	2018	2018
(1)	(2)	(3)
Lamu	-	-
Tontayuo	-	-
Biluhu	-	-
Timur	-	-
Kayu	-	-
Bulan	-	-
Lopo	-	-
Bongo	-	-
Olimo'oo	-	-
Langgula	-	-
Buhudaa	-	-

Catatan/Note: ¹Desa pada table ini termasuk Unit Permukiman Transmigras (UPT) yang masih dibina oleh kementerian terkait/*Villages in this table include ransmigration Settlement Unit which is still fastered by the relevant ministries*

Sumber/Source: BPS, Pendataan Potensi Desa (Podes)/*BPS-Statistics Indoneisa, Village Potentioan Data Collection*

Lanjutan Table/Continued Table

Kecamatan Sub District	Poliklinik	Puskesmas
	2018	2018
(1)	(2)	(3)
Lamu	...	-
Tontayuo	...	-
Biluhu Timur	...	-
Kayu Bulan	...	1
Lopo	...	-
Bongo	...	-
Olimo'oo	...	-
Langgula	...	-
Buhudaa	...	-

Catatan/Note: ¹Desa pada table ini termasuk Unit Permukiman Transmigras (UPT) yang masih dibina oleh kementerian terkait/*Villages in this table include transmigration Settlement Unit which is still fastered by the relevant ministries*

Sumber/Source: BPS, Pendataan Potensi Desa (Podes)/*BPS-Statistics Indoneisa, Village Potentioan Data Collection*

SOSIAL DAN KESEJAHTERAAN RAKYAT

Lanjutan Table/Continued Table

Kecamatan Sub District	Puskesmas Pembantu Subsidiary of Public Health Center	Apotek Pharmacy
	2018	2018
(1)	(2)	(3)
Lamu	1	-
Tontayuo	-	-
Biluhu Timur	1	-
Kayu Bulan	-	-
Lopo	-	-
Bongo	-	-
Olimo'oo	1	-
Langgula	-	-
Buhudaa	-	-

Catatan/Note: ¹Desa pada table ini termasuk Unit Permukiman Transmigras (UPT) yang masih dibina oleh kementerian terkait/*Villages in this table include ransmigration Settlement Unit which is still fastered by the relevant ministries*

Sumber/Source: BPS, Pendataan Potensi Desa (Podes)/*BPS-Statistics Indoneisa, Village Potentioan Data Collection*

SOCIAL AND WELFARE

Tabel 2.2.2 Jumlah Tenaga Kesehatan Menurut Kecamatan, 2018
Tabel Number of Health Personnel by Sub District, 2018

Kecamatan <i>Sub District</i>	Dokter <i>Doctor</i>	Perawat <i>Nurse</i>	Bidan <i>Midwife</i>	Farmasi <i>Pharmaceutical</i>	Ahli Gizi <i>Nutritionist</i>
(1)	(2)	(3)	(4)	(5)	(6)
Lamu
Tontayuo
Biluhu Timur
Kayu Bulan
Lopo
Bongo
Olimo'oo
Langgula
Buhudaa
Batudaa Pantai	2	5	6	-	1

Sumber/Source: Kementerian Kesehatan,
[http://sisdmk.bppsdmk.kemkes.go.id/Ministry of Health](http://sisdmk.bppsdmk.kemkes.go.id/Ministry_of_Health),
<http://sisdmk.bppsdmk.kemkes.go.id>

SOSIAL DAN KESEJAHTERAAN RAKYAT

Tabel 2.2.3 Jumlah Rumah Sakit Umum, Rumah Sakit Khusus, dan Puskesmas Menurut Kecamatan, 2017 dan 2018
Number of General Hospital, Special Hospital, and Public Health Center by Sub District, 2017 and , 2018

Kecamatan <i>Sub District</i>	Rumah Sakit Umum <i>/General Hospital</i>	Rumah Sakit Khusus <i>/Spesial Hospital</i>	Rumah Sakit Bersalin <i>/Maternity Hospital</i>	Puskesmas <i>/Public Health Center</i>
(1)	(2)	(3)	(4)	(5)
Lamu	-	-	-	-
Tontayuo	-	-	-	-
Biluhu Timur	-	-	-	-
Kayu Bulan	-	-	-	1
Lopo	-	-	-	-
Bongo	-	-	-	-
Olimo'oo	-	-	-	-
Langgula	-	-	-	-
Buhudaa	-	-	-	-

Sumber/Source: Kementerian kesehatan, Profil Kesehatan Indonesia/Ministry of Health, health Profile of Indonesia

SOCIAL AND WELFARE

Lanjutan Table/*Continued Table*

Kecamatan <i>Sub District</i>	Klinik/Balai Kesehatan Clinic/Health Center	Posyandu Maternal & Child Health Center	Polindes Village Maternity
(1)	(2)	(3)	(4)
Lamu	-	3	-
Tontayuo	-	1	-
Biluhu Timur	-	4	-
Kayu Bulan	-	3	-
Lopo	-	2	-
Bongo	-	1	-
Olimo'oo	-	1	-
Langgula	-	1	-
Buhudaa	-	2	-

Sumber/*Source*: Kementerian kesehatan, Profil Kesehatan Indonesia/*Ministry of Health, health Profile of Indonesia*

SOSIAL DAN KESEJAHTERAAN RAKYAT

Tabel 2.2.4 Banyaknya Balita Yang Pernah Mendapat Imunisasi Menurut Jenis Imunisasi di Kecamatan 2018
Number of Under Five Years Children Who Get Immunization By Type Of Immunization In District, 2018

Desa/ Desa Village	Jenis Imunisasi							
	BCG	DPT			Polio			
		1	2	3	1	2	3	4
(1)	(2)	(3)	(4)	(5)	(6)	(7)	(8)	(9)
Lamu
Tontayuo
Biluhu Timur
Kayu Bulan
Lopo
Bongo
Olimo'oo
Langgula
Buhudaa
Jumlah

Sumber : Puskesmas Kecamatan

Source : Subdistrict Public Health Center

SOCIAL AND WELFARE

Lanjutan Table/*Continued Table*

Desa/ Desa Village	Jenis Imunisasi			Campak
	Hepatitis B			
	1	2	3	
(1)	(10)	(11)	(12)	(13)
Lamu
Tontayuo
Biluhu Timur
Kayu Bulan
Lopo
Bongo
Olimo'oo
Langgula
Buhudaa
Jumlah

Sumber : Puskesmas Kecamatan

Source : *Subdistrict Public Health Center*

SOSIAL DAN KESEJAHTERAAN RAKYAT

Tabel 2.2.5 Jumlah Kasus 10 Penyakit Terbanyak di Kecamatan, 2018
Tabel Number Of Case 10 Main Diseases In Subdistrict, 2018

Jenis Penyakit	Banyaknya Kasus
(1)	(2)
1. CC	1043
2. HIPERTENSI	861
3. INFLUENZA	841
4. MIALGIAK	449
5. INFEKSI KULIT	434
6. GASTRITIS	329
7. DISPEPSIA	289
8. ABSES KULIT	157
9. REMATIK	129
10. DIABETES MELITUS	75

Sumber : Puskesmas Kecamatan

Source : *Subdistrict Public Health Center*

SOCIAL AND WELFARE

Tabel 2.2.6 Jumlah Kasus HIV/AIDS, IMS, DBD, Diare, TB, dan Malaria Menurut Desa, di Kecamatan, 2018
Number of Cases HIV / AIDS, IMS, Dengue, Diarrhea, Tuberculosis, and Malaria By Village, In subDistrict , 2018

Desa	HIV/AIDS	IMS	DBD	Diare	TB	Malaria
(1)	(2)	(3)	(4)	(5)	(6)	(7)
Lamu	-	-	-	13	7	-
Tontayuo	1	-	-	6	2	-
Biluhu Timur	-	-	-	3	0	-
Kayu Bulan	-	-	-	78	10	-
Lopo	-	-	-	2	2	-
Bongo	-	-	-	10	6	-
Olimo'oo	1	-	-	3	6	-
Langgula	-	-	-	2	0	-
Buhudaa	-	-	-	7	3	-

Sumber : Puskesmas Kecamatan

Source : Subdistrict Public Health Center

SOSIAL DAN KESEJAHTERAAN RAKYAT

2.3 Agama dan Sosial lainnya/*Religion and Other Social Affair*

Tabel 2.3.1 Persentase Agama yang Dianut di Kecamatan , 2018

Tabel Percentage Religion Practiced in subdistrict, 2018

Kecamatan/ <i>Subdistrict</i>	Agama						Lain- nya <i>Other</i>	Jumlah <i>Total</i>
	Islam	Protestan	Katolik	Hindu	Budha			
(1)	(2)	(3)	(4)	(5)	(6)	(7)	(8)	
Lamu	
Tontayuo	
Biluhu Timur	
Kayu Bulan	
Lopo	
Bongo	
Olimo'oo	
Langgula	
Buhudaa	
Batudaa Pantai	99.94	0.06	0.00	0.00	0.00	0.00	100.00	

Sumber : Kantor Kementerian Agama Kabupaten Gorontalo

Source : *Ministry of Religion Office Gorontalo Regency*

SOCIAL AND WELFARE

Tabel 2.3.2 Jumlah Tempat Peribadatan Menurut Kecamatan di Kabupaten Gorontalo , 2018
Number of Place of Worship by Subdistrict in Gorontalo Regency , 2018

Kecamatan/ Subdistrict	Masjid/ Mosque	Mushola/ Small Mosque	Gereja Protestan/ Protestant Church	Gereja Katholik/ Catholic Church	Pura	Vihara
(1)	(2)	(3)	(4)	(5)	(6)	(7)
Lamu
Tontayuo
Biluhu Timur
Kayu Bulan
Lopo
Bongo
Olimo'oo
Langgula
Buhudaa
Batudaa Pantai	26	1	0	0	0	0

Sumber : Kantor Kementrian Agama Kabupaten Gorontalo

Source : Ministry of Religion Office Gorontalo Regency

SOSIAL DAN KESEJAHTERAAN RAKYAT

Tabel 2.3.3 Luas, Jumlah Penduduk dan Rumah Tangga dirinci per Desa/Kelurahan , 2018
Tabel *Area, Number Of Population and Household Per Village , 2018*

Desa/ Village	Jumlah Penduduk	Persentase
(1)	(2)	(3)
TONTAYUO	774	6,47
BILUHU	1.625	13,59
TIMUR	2.502	20,93
KAYUBULAN	2.294	19,19
BONGO	965	8,07
LOPO	1.579	13,21
OLIMOO'O	744	6,22
BUHUDAA	883	7,39
LANGGULA	589	4,93
Batudaa Pantai	11.955	100

Sumber : Dinas Kependudukan dan Catatan Sipil Kabupaten Gorontalo
 Source : the Gorontalo district population and civil registry office

SOCIAL AND WELFARE

Tabel 2.3.4 Jumlah Penduduk Dirinci Menurut Jenis Kelamin per Desa/Kelurahan , 2018
Number of Population By Sex Registered Per Village , 2018

Tahun	Jenis Kelamin		Jumlah	Sex Rasio
	Laki-laki	Perempuan		
<i>Years</i>	<i>Male</i>	<i>Female</i>	<i>Total</i>	<i>Sex Rasio</i>
(1)	(2)	(3)	(4)	(5)
TONTAYUO	397	377	774	105
BILUHU TIMUR	820	805	1.625	102
KAYUBULAN	1.289	1.213	2.502	106
BONGO	1.149	1.145	2.294	100
LOPO	460	505	965	91
LAMU	818	761	1.579	107
OLIMOO'O	394	350	744	113
BUHUDAA	451	432	883	104
LANGGULA	290	299	589	97
BATUDAA PANTAI	6.068	5.887	11.955	103

Sumber : Dinas Kependudukan dan Catatan Sipil Kabupaten Gorontalo
 Source : the Gorontalo district population and civil registry office

SOSIAL DAN KESEJAHTERAAN RAKYAT

Tabel 2.3.5 Jumlah Keluarga dan Rata-Rata jumlah Anggota Keluarga Menurut Desa , 2018
Number of Family and Average of Family Member by Village , 2018

Desa/Kelurahan	Jumlah Keluarga	Jumlah Penduduk	Rata-rata Anggota Keluarga
<i>Village</i>	<i>Family member</i>	<i>Number of People</i>	<i>Average of Family</i>
(1)	(2)	(3)	(4)
TONTAYUO	245	774	3
BILUHU TIMUR	493	1.625	3
KAYUBULAN	711	2.502	4
BONGO	675	2.294	3
LOPO	253	965	4
LAMU	461	1.579	3
OLIMOO'O	205	744	4
BUHUDAA	257	883	3
LANGGULA	175	589	3
BATUDAA PANTAI	3.475	11.955	3

Sumber : Dinas Kependudukan dan Catatan Sipil Kabupaten Gorontalo
 Source : *the Gorontalo district population and civil registry office*

SOCIAL AND WELFARE

Tabel 2.3.6 Banyaknya Penduduk Menurut Kelompok Umur dan Jenis Kelamin di Kecamatan, 2018
Number Of People by Sex registered and Age In Sub District's , 2018

Kelompok Umur	Penduduk (jiwa)		
	Laki-laki	Perempuan	Jumlah
Group of Age	Male	Female	Total
(1)	(2)	(3)	(4)
0-4	324	325	649
5-9	491	469	960
10-14	617	556	1,173
15-19	683	692	1,375
20-24	578	525	1103
25-29	529	505	1,034
30-34	446	411	857
35-39	483	425	908
40-44	397	417	814
45-49	405	402	807
50-54	345	337	682
55-59	278	289	567
60-64	195	204	399
65-69	135	157	292
70-74	85	77	162
75+	77	96	173
Jumlah	6068	5887	11955

Sumber : Dinas Kependudukan dan Catatan Sipil Kabupaten Gorontalo
Source : the Gorontalo district population and civil registry office

SOSIAL DAN KESEJAHTERAAN RAKYAT

Tabel 2.3.7 Mayoritas sumber air untuk mencuci dan memasak menurut desa , 2018
The majority of water sources for washing and cooking by village, 2018

Kecamatan/ Subdistrict	Mayoritas Sumber Air Minum/ <i>The majority of drinking water sources</i>
(1)	(2)
BILUHU TIMUR	5
BONGO	5
BUHUDAA	5
KAYUBULAN	5
LAMU	5
LANGGULA	5
LOPO	5
OLIMOO'O	5
TONTAYUO	5

Sumber : Pemerintah Desa

Source : *Government Village*

Keterangan: 1=Ledeng dengan meteran (PAM/PDAM) 2=Ledeng tanpa meteran 3=Sumur bor atau pompa 4=Sumur 5=Mata air

6=Sungai/danau/kolam/ waduk/situ/embung/be ndungan 7=Air hujan

8=Lainnya

SOCIAL AND WELFARE

Tabel 2.3.8 Jumlah Pelanggan Listrik dirinci per Desa/Kelurahan , 2018
Tabel
Number Electricity Costumers Detailed , 2018

Desa/Kelurahan	Pelanggan Listrik	
	PLN	Non PLN
(1)	(2)	(3)
BILUHU TIMUR	418	0
BONGO	654	0
BUHUDAA	140	50
KAYUBULAN	645	0
LAMU	440	0
LANGGULA	195	0
LOPO	242	0
OLIMOO'O	205	0
TONTAYUO	230	0

Sumber : Pemerintah Desa
Source : Government Village


SOSIAL DAN KESEJAHTERAAN RAKYAT

Tabel 2.3.9 Jumlah Buku Nikah yang dikeluarkan oleh KUA di Kecamatan, 2018
Number of Marriage Certificate Issued By The Office Of Religious Affairs in SubDistrict , 2018

Bulan	Januari	Februari	Maret	April	Mei	Juni
<i>Month</i>	<i>January</i>	<i>February</i>	<i>March</i>	<i>April</i>	<i>May</i>	<i>June</i>
Jumlah	2	4	5	18	15	5
Juli	Agustus	Septem-ber	Oktober	Novemb-er	Desemb-er	2018
<i>July</i>	<i>August</i>	<i>Septemb-er</i>	<i>October</i>	<i>Novemb-er</i>	<i>Desemb-er</i>	<i>2018</i>
11	5	8	14	12	7	106

Sumber : KUA Kecamatan

<https://gorontalo.kab.bps.go.id>

A close-up photograph of tree bark, showing a complex, cracked, and layered texture. The bark is primarily brown and grey, with numerous patches of bright yellow lichen or moss growing on its surface. The lighting is natural, highlighting the rough, uneven surface of the bark.

**Pertanian, Kehutanan,
Peternakan, Perikanan**
*Agriculture, Forestry,
Livestock, and Fishery*

BAB 3

CHAPTER

<https://gorontalo.kab.bps.go.id>

PERTANIAN, KEHUTANAN, PETERNAKAN, DAN PERIKANAN

Pertanian

Data pertanian terdiri atas luas panen tanaman padi dan palawija, produksi tanaman sayur, produksi tanaman buah, dan luas tanaman perkebunan, dan jumlah.

Agriculture

Agriculture data showed in this publication consist of harvested area of coarse grains, pulses roots, and tubers, production of fruits and vegetables, harvested area of plantation crops, and number of livestocks.

POPULATION AND EMPLOYMENT

3.1 Hortikultura/Horticulture

Tabel 3.1.1 Luas Panen Tanaman Sayuran di Kecamatan dan Jenis Tanaman (ha), 2017 dan 2018
Table *Harvested Area of Vegetables in Sub District and Kind of Plant (ha), 2017 and 2018*

Kecamatan Sub District	Bawang Merah Shallot		Cabai Chili		Kentang Potato		Kubis Cabbage	
	2017	2018	2017	2018	2017	2018	2017	2018
(1)	(2)	(3)	(4)	(5)	(6)	(7)	(8)	(9)
Batudaa Pantai	21	2	75	77	0	0	0	0
Kabupaten Gorontalo	88	111	789	780	0	0	0	0

Sumber/Source: BPS, Statistik Pertanian Hortikultura SPH-SBS/ BPS-Statistics
Indonesia, Agricultural Statistic for Horticultura SPH-SBS

PERTANIAN, KEHUTANAN, PETERNAKAN, DAN PERIKANAN

Lanjutan Table/Continued Table

Kecamatan Sub District	Petsai <i>Chinese Cabbage</i>		Tomat <i>Tomato</i>		Wortel <i>Carrot</i>	
	2017	2018	2017	2018	2017	2018
(1)	(2)	(3)	(4)	(5)	(6)	(7)
Batudaa Pantai	0	0	0	0	0	0
Kabupaten Gorontalo	4	10	86	105	0	0

Sumber/Source: BPS, Statistik Pertanian Hortikultura SPH-SBS/ *BPS-Statistics Indonesia, Agricultural Statistic for Horticultura SPH-SBS*

POPULATION AND EMPLOYMENT

Tabel 3.1.2 Produksi Tanaman Sayuran di Kecamatan dan Jenis Tanaman (ton), 2017 - 2018
Table Production of Vegetables in Sub District and Kind of Plant (ton), 2017 - 2018

Kecamatan Sub District	Bawang Merah Shallot		Cabai Chili		Kentang Potato		Kubis Cabbage	
	2017	2018	2017	2018	2017	2018	2017	2018
(1)	(2)	(3)	(4)	(5)	(6)	(7)	(8)	(9)
Batudaa Pantai	1 363	141	6 131	8 019	0	0	0	0
Kabupaten Gorontalo	6 148	7 879	64 517	66 286	0	0	0	0

Sumber/Source: BPS, Statistik Pertanian Hortikultura SPH-SBS/ BPS-Statistics
 Indonesia, Agricultural Statistic for Horticultura SPH-SBS

PERTANIAN, KEHUTANAN, PETERNAKAN, DAN PERIKANAN

Lanjutan Table/Continued Table

Kecamatan Sub District	Petsai <i>Chinese Cabbage</i>		Tomat <i>Tomato</i>		Wortel <i>Carrot</i>	
	2017	2018	2017	2018	2017	2018
(1)	(2)	(3)	(4)	(5)	(6)	(7)
Batudaa Pantai	0	0	0	0	0	0
Kabupaten Gorontalo	27	142	9 229	17 544	0	0

Sumber/Source: BPS, Statistik Pertanian Hortikultura SPH-SBS/ *BPS-Statistics Indonesia, Agricultural Statistic for Horticultura SPH-SBS*

<https://gorontalokab.bps.go.id>

POPULATION AND EMPLOYMENT

Tabel 3.1.3 Luas Panen Tanaman Sayuran dan Buah-Buahan Semusim Menurut Jenis Tanaman (ha) di kecamatan, 2018
Table *Harvested Area of Seasonal Vegetables and Fruits by Kind of Plant (ha) in subdistrict, 2018*

Jenis Tanaman <i>Kind of Plants</i>		2018
(1)		(5)
1	Bawang Daun	-
2	Bawang Merah	2
3	Bayam	-
4	Cabe Besar	-
5	Cabe Rawit	7
6	Kacang Panjang	-
7	Kangkung	-
8	Kembang Kol	-
9	Ketimun	-
10	Labu Siam	-
11	Melon	-
12	Petsai/Sawi	-
13	Semangka	-
14	Terung	-
15	Tomat	-

Sumber/*Source*: BPS, Statistik Pertanian Hortikultura SPH-SBS/ *BPS-Statistics Indonesia, Agricultural Statistic for Horticultura SPH-SBS*

PERTANIAN, KEHUTANAN, PETERNAKAN, DAN PERIKANAN

Tabel 3.1.4 **Produksi Tanaman Sayuran dan Buah-Buahan Semusim Menurut Jenis Tanaman (ton) di kecamatan, 2018**
Production of Seasonal Vegetables and Fruits by Kind of Plant (ton), in subdistrict, 2018

Jenis Tanaman		2018
<i>Kind of Plants</i>		
(1)		(5)
1	Bawang Daun	-
2	Bawang Merah	141
3	Bayam	-
4	Cabe Besar	-
5	Cabe Rawit	8 019
6	Kacang Panjang	-
7	Kangkung	-
8	Kembang Kol	-
9	Ketimun	-
10	Labu Siam	-
11	Melon	-
12	Petsai/Sawi	-
13	Semangka	-
14	Terung	-
15	Tomat	-

Sumber/Source: BPS, Statistik Pertanian Hortikultura SPH-SBS/ *BPS-Statistics Indonesia, Agricultural Statistic for Horticultura SPH-SBS*

POPULATION AND EMPLOYMENT

Tabel 3.1.5 Luas Panen Tanaman Biofarmaka di Kecamatan dan Jenis Tanaman (m²), 2017 dan 2018
Table *Harvested Area of Medicinal Plants in Sub District and Kind of Plant (m²), 2017 and 2018*

Kecamatan Sub District	Jahe/ <i>Ginger</i>		Laos/Lengkuas/ <i>Galanga</i>	
	2017	2018	2017	2018
(1)	(2)	(3)	(4)	(5)
Batudaa Pantai	0	0	0	0
Kabupaten Gorontalo	10 000	27 500	0	0

Sumber/*Source*: BPS, Statistik Pertanian Hortikultura SPH-TBF/ *BPS-Statistics Indonesia, Agricultural Statistic for Horticultura SPH-TBF*

PERTANIAN, KEHUTANAN, PETERNAKAN, DAN PERIKANAN

Lanjutan Table/Continued Table

Kecamatan Sub District	Kencur/East Indian Galangal		Kunyit/Turmeric	
	2017	2018	2017	2018
(1)	(2)	(3)	(4)	(5)
Batudaa Pantai	0	0	0	0
Kabupaten Gorontalo	0	0	10000	27 500

Sumber/Source: BPS, Statistik Pertanian Hortikultura SPH-TBF/ *BPS-Statistics Indonesia, Agricultural Statistic for Horticultura SPH-TBF*

<https://gorontalokab.bps.go.id>

POPULATION AND EMPLOYMENT

Tabel 3.1.6 Produksi Tanaman Biofarmaka di Kecamatan dan Jenis Tanaman (kg), 2017 dan 2018
Table *Production of Medicinal Plants in Sub District and Kind of Plant (kg), 2017 and 2018*

Kecamatan Sub District	Jahe/Ginger		Laos/Lengkuas/Galanga	
	2017	2018	2017	2018
(1)	(2)	(3)	(4)	(5)
Batudaa Pantai	0	0	0	0
Kabupaten Gorontalo	16000	96 046	0	0

Sumber/Source: BPS, Statistik Pertanian Hortikultura SPH-TBF/ BPS-Statistics
 Indonesia, Agricultural Statistic for Horticultura SPH-TBF

PERTANIAN, KEHUTANAN, PETERNAKAN, DAN PERIKANAN

Lanjutan Table/Continued Table

Kecamatan Sub District	Kencur/ <i>East Indian Galangal</i>		Kunyit/ <i>Turmeric</i>	
	2017	2018	2017	2018
(1)	(2)	(3)	(4)	(5)
Batudaa Pantai	0	0	0	0
Kabupaten Gorontalo	0	0	12000	33790

Sumber/*Source*: BPS, Statistik Pertanian Hortikultura SPH-TBF/ *BPS-Statistics Indonesia, Agricultural Statistic for Horticultura SPH-TBF*

<https://gorontalokab.bps.go.id>

POPULATION AND EMPLOYMENT

Tabel 3.1.7 Luas Panen Tanaman Biofarmaka Menurut Jenis Tanaman (m²) di kecamatan, 2018
Table *Harvested Area of Medicinal Plants in Sub District and Kind of Plant (m²), 2018*

Jenis Tanaman <i>Kind of Plants</i>	2018
(1)	(5)
1 Jahe	...
2 Laos/Lengkuas	...
3 Kencur	...
4 Kunyit	...

Sumber/Source: BPS, Statistik Pertanian Hortikultura SPH-TBF/ *BPS-Statistics Indonesia, Agricultural Statistic for Horticultura SPH-TBF*

Tabel 3.1.8 Produksi Tanaman Biofarmaka Menurut Jenis Tanaman (kg) di kecamatan, 2018
Table *Production of Medicinal Plants by Kind of Plant (kg) in Subdistrict, 2018*

Jenis Tanaman <i>Kind of Plants</i>	2018
(1)	(5)
1 Jahe	...
2 Laos/Lengkuas	...
3 Kencur	...
4 Kunyit	...

Sumber/Source: BPS, Statistik Pertanian Hortikultura SPH-TBF/ *BPS-Statistics Indonesia, Agricultural Statistic for Horticultura SPH-TBF*

POPULATION AND EMPLOYMENT

Tabel 3.1.9 Produksi Buah-Buahan di Kecamatan dan Jenis Tanaman (ton) di Kabupaten Gorontalo, 2017 - 2018
Table Production of Annual Fruits in Sub District and Kind of Plant (ton) in Gorontalo Regency, 2017 - 2018

Kecamatan Sub District	Mangga Mango		Durian Durian		Jeruk Orange	
	2017	2018	2017	2018	2017	2018
(1)	(2)	(3)	(4)	(5)	(6)	(7)
Batudaa Pantai	343	492	0	0	0	0
Kabupaten Gorontalo	6 716	16038	17 055	9 599	48	140

Sumber/Source: BPS, Statistik Pertanian Hortikultura SPH-SBS/ BPS-Statistics Indonesia, Agricultural Statistic for Horticultura SPH-SBS

PERTANIAN, KEHUTANAN, PETERNAKAN, DAN PERIKANAN

Lanjutan Table/Continued Table

Kecamatan Sub District	Pisang <i>Banana</i>		Pepaya <i>Papaya</i>		Salak <i>Salacca</i>	
	2017	2018	2017	2018	2017	2018
(1)	(2)	(3)	(4)	(5)	(6)	(7)
Batudaa Pantai	372	386	0	0	0	0
Kabupaten Gorontalo	66 262	80 008	3 802	2 380	0	0

Sumber/Source: BPS, Statistik Pertanian Hortikultura SPH-BST/ *BPS-Statistics Indonesia, Agricultural Statistic for Horticultura SPH-BST*

<https://gorontalokab.bps.go.id>

POPULATION AND EMPLOYMENT

Tabel 3.1.10 Produksi Buah-Buahan dan Sayuran Tahunan Menurut Jenis Tanaman (ton) di kecamatan, 2018
Production of Annual Fruits and Vegetables by Kind of Plant (stalks) in subdistrict, 2018

Jenis Tanaman <i>Kind of Plants</i>		2018
(1)		(5)
1	Alpukat	...
2	Belimbing	...
3	Duku	...
4	Durian	...
5	Jambu Biji	...
6	Jambu Air	...
7	Jeruk Siam/Kepron	...
8	Jeruk Besar	...
9	Mangga	...
10	Manggis	...
11	Nangka	...
12	Nenas	...
13	Pepaya	...
14	Pisang	...
15	Rambutan	...
16	Sirsak	...

Sumber/Source: BPS, Statistik Pertanian Hortikultura SPH-BST/ *BPS-Statistics Indonesia, Agricultural Statistic for Horticultura SPH-BST*

PERTANIAN, KEHUTANAN, PETERNAKAN, DAN PERIKANAN

3.2 Perkebunan dan Tanaman Pangan/Estate and food Crops

Tabel 3.2.1 Luas Areal Tanaman Perkebunan di Kecamatan dan Jenis Tanaman (ha), 2017 - 2018
Table Planted Area of Estate Crops in Sub District and Type of Crops (ha), 2017 - 2018

Kecamatan Sub District	Kelapan Sawit <i>Oil Palm</i>		Kelapan <i>Coconut</i>		Karet <i>Rubber</i>		Kopi <i>Coffee</i>	
	2017	2018	2017	2018	2017	2018	2017	2018
(1)	(2)	(3)	(4)	(5)	(6)	(7)	(8)	(9)
Batudaa Pantai	423,25	403,25	2,5	2,50
Kabupaten Gorontalo	21892	21 621	268,3	268,30

Sumber/Source: Direktorat Jenderal Perkebunan/Directorate General of Estates

POPULATION AND EMPLOYMENT

Lanjutan Table/*Continued Table*

Kecamatan Sub District	Kakao <i>Cocoa</i>		Tebu <i>Sugar Cane</i>		Teh <i>Tea</i>		Tembakau <i>Tobacco</i>	
	2017	2018	2017	2018	2017	2018	2017	2018
(1)	(2)	(3)	(4)	(5)	(6)	(7)	(8)	(9)
Batudaa Pantai	75,00	22	..	0,00	0	0	0	0
Kabupaten Gorontalo	1819	1766	..	450.13	0	0	0	0

Sumber/*Source*: Direktorat Jenderal Perkebunan/*Directorate General of Estates*

PERTANIAN, KEHUTANAN, PETERNAKAN, DAN PERIKANAN

Lanjutan Table/Continued Table

Kecamatan Sub District	Kapuk Cotton		Cengkeh Clove		Jambu Mente Cashew		Aren Sugar Palm	
	2017	2018	2017	2018	2017	2018	2017	2018
(1)	(2)	(3)	(4)	(5)	(6)	(7)	(8)	(9)
Batudaa Pantai	..	0,00	351,57	351,57	..	16,00	..	12,00
Kabupaten Gorontalo	..	1 210,00	3 900,0	3 920,5	..	1 069,7	..	264,0

Sumber/Source: Direktorat Jenderal Perkebunan/Directorate General of Estates

POPULATION AND EMPLOYMENT

Tabel 3.2.2 Produksi Perkebunan di Kecamatan dan Jenis Tanaman (ton), 2017 - 2018
Table Production of Estate in Sub District and Type of Crops (ton), 2017 - 2018

Kecamatan Sub District	Kelapan Sawit Oil Palm		Kelapa Coconut		Karet Rubber		Kopi Coffee	
	2017	2018	2017	2018	2017	2018	2017	2018
(1)	(2)	(3)	(4)	(5)	(6)	(7)	(8)	(9)
Batudaa Pantai		...	588,24	597,0		...	1,25	1,25
Kabupaten Gorontalo		...	2 324,82	22 908,03		...	112,0 5	112,0 5

Sumber/Source: Direktorat Jenderal Perkebunan/Directorate General of Estates

PERTANIAN, KEHUTANAN, PETERNAKAN, DAN PERIKANAN

Lanjutan Table/Continued Table

Kecamatan Sub District	Kakao <i>Cocoa</i>		Tebu <i>Sugar Cane</i>		Teh <i>Tea</i>		Tembakau <i>Tobacco</i>	
	2017	2018	2017	2018	2017	2018	2017	2018
(1)	(2)	(3)	(4)	(5)	(6)	(7)	(8)	(9)
Batudaa Pantai	14	14,00		0,00	
Kabupaten Gorontalo	415,4	415,4		4 000	

Sumber/Source: Direktorat Jenderal Perkebunan/Directorate General of Estates

POPULATION AND EMPLOYMENT

Lanjutan Table/*Continued Table*

Kecamatan Sub District	Kapuk Cotton		Cengkeh Clove		Jambu Mente Cashew		Aren Sugar Palm	
	2017	2018	2017	2018	2017	2018	2017	2018
(1)	(2)	(3)	(4)	(5)	(6)	(7)	(8)	(9)
Batudaa Pantai		0,00	1,75	2,03		2 365,00		0,29
Kabupaten Gorontalo		26,00	223,34	261,21		167 916,00		9,12

Sumber/*Source*: Direktorat Jenderal Perkebunan/*Directorate General of Estates*

PERTANIAN, KEHUTANAN, PETERNAKAN, DAN PERIKANAN

Tabel 3.2.3 Produksi Buah-Buahan di Kecamatan dan Jenis Tanaman (ton) di Kabupaten Gorontalo, 2017 - 2018
Table *Production of Annual Fruits in Sub District and Kind of Plant (ton) in Gorontalo Regency, 2017 - 2018*

Kecamatan Sub District	Mangga Mango		Durian Durian		Jeruk Orange	
	2017	2018	2017	2018	2017	2018
(1)	(2)	(3)	(4)	(5)	(6)	(7)
Batudaa Pantai	343	492	0	0	0	0
Kabupaten Gorontalo	6 716	16038	17 055	9 599	48	140

Sumber/Source: BPS, Statistik Pertanian Hortikultura SPH-SBS/ *BPS-Statistics Indonesia, Agricultural Statistic for Horticultura SPH-SBS*

POPULATION AND EMPLOYMENT

Lanjutan Table/*Continued Table*

Kecamatan Sub District	Pisang <i>Banana</i>		Pepaya <i>Papaya</i>		Salak <i>Salacca</i>	
	2017	2018	2017	2018	2017	2018
(1)	(2)	(3)	(4)	(5)	(6)	(7)
Batudaa Pantai	372	386	0	0	0	0
Kabupaten Gorontalo	66 262	80 008	3 802	2 380	0	0

Sumber/*Source*: BPS, Statistik Pertanian Hortikultura SPH-BST/ *BPS-Statistics Indonesia, Agricultural Statistic for Horticultura SPH-BST*

PERTANIAN, KEHUTANAN, PETERNAKAN, DAN PERIKANAN

Tabel 5.1.1 Luas Lahan Sawah di Rinci Menurut Jenis Pengairan di Kecamatan , 2018
The Wide of Rice Field Area Based on the Kind of Irrigation and Plant Frequency Detailed in subdistrict, 2018

Kecamatan/ Subdistrict	Irigasi/ Irrigation	Tadah Hujan/ Rainfed	Pasang Surut/ Ebb and Flow	Lainnya/ Other	Jumlah/ Total
(1)	(2)	(3)	(4)	(5)	(6)
Batudaa Pantai	0	0	0	0	0
Kabupaten Gorontalo Gorontalo Regency	11 584,0	2 347,0	0	0	13 931,0

Sumber : Dinas Pertanian dan Perkebunan Kabupaten Gorontalo
 Source : Agriculture and Plantation Service of Gorontalo Province

POPULATION AND EMPLOYMENT

Tabel 5.1.2 Luas Tanam Padi (padi sawah dan padi ladang) di Kecamatan ,
2018

Table 5.1.2 Planted Area of Riceby in Subdistrict, 2018

Kecamatan/ Subdistrict	Padi Sawah/ Rice Paddies	Padi Ladang/ Rice Fields
(1)	(2)	(3)
Batudaa Pantai	0	0
Kabupaten Gorontalo Gorontalo Regency	27 786,6	6 638

Sumber : Dinas Pertanian dan Perkebunan Kabupaten Gorontalo

Source : Agriculture and Plantation Service of Gorontalo Province

PERTANIAN, KEHUTANAN, PETERNAKAN, DAN PERIKANAN

Tabel 3.2.4 Luas Tanam Jagung dan Kedelai di Kecamatan, 2018
Tabel *Planted Area Productivity of Corn and Soybeans In Subdistrict, 2018*

Kecamatan/ Subdistrict	Jagung/ Corn	Kedelai/ Soybeans
(1)	(2)	(3)
Batudaa Pantai	1 261,0	0,0
Kabupaten Gorontalo Gorontalo Regency	82 580,2	2,0

Sumber : Dinas Pertanian dan Perkebunan Kabupaten Gorontalo

Source : Agriculture and Plantation Service of Gorontalo Province

POPULATION AND EMPLOYMENT

Tabel 3.2.5 Luas Tanam Kacang Tanah dan Kacang Hijau di Kecamatan , 2018
Tabel **Planted Area of Peanuts and Greenbeans In Subdistrict 2018**

Kecamatan/ Subdistrict	Kacang Tanah Peanuts	Kacang Hijau Green Beans
(1)	(2)	(3)
Batudaa Pantai	0,00	0,00
Kabupaten Gorontalo Gorontalo Regency	25,00	0,00

Sumber : Dinas Pertanian dan Perkebunan Kabupaten Gorontalo
Source : Agriculture and Plantation Service of Gorontalo Province

Tabel 3.2.6 Luas Panen Ubi Kayu dan Ubi Jalar di Kecamatan, 2018
Tabel Harvested Area of Cassava and Sweet Potato In Subdistrict , 2018

Kecamatan/ Subdistrict	Ubi Kayu/Cassava	Ubi Jalar/Sweet Potato
(1)	(2)	(3)
Batudaa Pantai	0,00	0,00
Kabupaten Gorontalo Gorontalo Regency	6,00	0,00

Sumber : Dinas Pertanian dan Perkebunan Kabupaten Gorontalo

Source : Agriculture and Plantation Service of Gorontalo Province

POPULATION AND EMPLOYMENT

3.3 Peternakan

Tabel 3.3.1 Populasi Ternak Menurut Jenis Ternak di kecamatan, 2018
Tabel

Livestock Population by kind of Livestock, 2018

Kecamatan/ Subdistrict	Sapi Potong/ Beef Cattle	Kuda/ Horse	Kambing/ Goat
(1)	(2)	(4)	(5)
Batudaa Pantai	1 748	-	2 841
Kabupaten Gorontalo/ Gorontalo Regency	89 110	673	48 360

Sumber : Dinas Pertanian dan Perkebunan Kabupaten Gorontalo

Source : Agriculture and Plantation Service of Gorontalo Regency

PERTANIAN, KEHUTANAN, PETERNAKAN, DAN PERIKANAN

Tabel 3.3.2 Populasi Unggas Menurut Jenis Unggas di Kecamatan tahun 2018
Poultry Population by Kind of Poultry in 2018

Kecamatan/ Subdistrict	Ayam Buras/ Domestic Chicken	Ayam Ras Petelur/ egg- producing chicken	Ayam Ras Pedaging/ Broiler	Itik/ Duck
(1)	(2)	(4)		(5)
Batudaa Pantai	17 991	-	-	788
Kabupaten Gorontalo Gorontalo Regency	524 325	190 028	3 298 800	18 555

Sumber : Dinas Pertanian dan Perkebunan Kabupaten Gorontalo

Source : Agriculture and Plantation Service of Gorontalo Regency

<https://gorontalo.kab.bps.go.id>

PARIWISATA

Tourism

BAB
CHAPTER **4**

<https://go.godoloka.com>

Pariwisata

Data pariwisata pada publikasi ini terdiri atas jumlah rumah makan, tempat pariwisata komersial, jumlah sarana olahraga dan perdagangan.

Tourism

Tourism data in this publication consists of the number of restaurants, commercial tourism sites, the number of sports facilities and trade .

<https://gorontalokab.bps.go.id>

TOURISM AND COMMUNICATION

4.1 Pariwisata/Tourism

Tabel 4.1.1 Jumlah Rumah Makan/Restoran di Kecamatan , 2018
Tabel Number of Restaurant in Sub District, 2018

Kecamatan Subdistrict	2018
(1)	(5)
BILUHU TIMUR	0
BONGO	0
BUHUDAA	0
KAYUBULAN	0
LAMU	0
LANGGULA	0
LOPO	0
OLIMOO'O	0
TONTAYUO	0

Sumber/Source : Dinas Pariwisata dan Kebudayaan Kabupaten Gorontalo
Utara/Tourism and Culture Departement of Gorontalo Utara
Regency

Tabel 4.1.2 Jumlah Tempat Pariwisata di Kecamatan , 2018
Tabel Number of Tourism Sites by Sub District, 2015- 2018

Desa Village	Jenis Wisata
(1)	(4)
Lamu	...
Tontayuo	...
Biluhu Timur	...
Kayu Bulan	...
Lopo	...
Bongo	...
Olimo'oo	...
Langgula	...
Buhudaa	...

Sumber : Dinas Pendapatan Pengelolaan Keuangan dan Aset Daerah
Kabupaten Gorontalo

Source:

Tabel 4.1.3 Jumlah Sarana Olahraga Menurut Jenis Olahraga dirinci Menurut desa di kecamatan, 2018
Number of Sport Facilities By Type of Sport By village in subdistrict , 2018

Desa/ Desa	Sepak Bola	Bola Volley	Bulu Tangkis	Tenis Meja
Village	Football	Volley ball	Badminton	Pingpong
(1)	(2)	(3)	(4)	(6)
BILUHU TIMUR	1	1	1	1
BONGO	1	1	1	1
BUHUDAA	4	4	4	4
KAYUBULAN	1	1	1	1
LAMU	1	4	4	1
LANGGULA	1	1	4	4
LOPO	4	1	4	1
OLIMOO'O	1	4	4	1
TONTAYUO	1	1	4	4

Sumber : Pemerintah Desa

Source : Government Village

1=Ada, baik 2=Ada, rusak sedang 3=Ada, rusak parah 4=Tidak ada

Tabel 4.1.4 Jumlah Sarana Perdagangan dirinci per Desa/Desa ,
Tabel 2018
Means Trading specified amount per Village / Sub, 2018

Desa/ Village	Ada Bangunan	Tanpa Bangunan
(1)	(4)	(5)
BILUHU TIMUR	2	-
BONGO	1	-
BUHUDAA	0	-
KAYUBULAN	1	-
LAMU	2	-
LANGGULA	1	-
LOPO	1	-
OLIMOO'O	2	-
TONTAYUO	1	-

Sumber : Pemerintah Desa

Source : Government Village

TOURISM AND COMMUNICATION

4.2 Komunikasi/Communication

Tabel 4.2.1 Keberadaan Sarana Telekomunikasi dirinci per Desa/Desa , 2018

The existence of Telecommunication Facilities is specified per Village / Village, 2018

Desa/Desa	Jumlah BTS	Jumlah Operator yang menjangkau	Sinyal Telepon	Sinyal Internet
(1)	(2)	(3)	(4)	(5)
BILUHU				
TIMUR	2	2	3	3
BONGO	1	1	2	1
BUHUDAA	0	2	3	2
KAYUBULAN	0	1	3	3
LAMU	1	2	2	2
LANGGULA	0	1	3	2
LOPO	0	3	3	2
OLIMOO'O	1	1	2	1
TONTAYUO	0	1	2	2

Sumber : Pemerintah Desa

Source : Government of Village

Keterangan: 1. Sangat Kuat, 2. Kuat, 3. Lemah, 4. Tidak ada sinyal

Tabel 4.2.2 Jumlah Sarana Lembaga Keuangan yang ada di desa ,
Tabel 2018
Number of Financial Institutions Facility in the village,
 2018

Desa	Bank Pemerintah	Bank Swasta	Bank Perkreditan Rakyat
<i>Village</i>	<i>Government bank</i>	<i>Private Bank</i>	<i>People's Credit Bank</i>
(1)	(2)	(3)	(4)
BILUHU TIMUR	-	-	-
BONGO	-	-	-
BUHUDAA	-	-	-
KAYUBULAN	-	-	-
LAMU	-	-	-
LANGGULA	-	-	-
LOPO	-	-	-
OLIMOO'O	-	-	-
TONTAYUO	-	-	-

Sumber : Pemerintah Desa
 Source : Government of Village

TOURISM AND COMMUNICATION

Tabel 4.2.1 Pendapatan Asli Daerah Menurut Desa/ Kelurahan di Kecamatan (Juta Rupiah), 2018
Locally-Generated Revenue According Village / Sub in the District (Million Rupiah's), 2018

Desa Village	PAD
(1)	(4)
BILUHU TIMUR	5
BONGO	3
BUHUDAA	2
KAYUBULAN	2
LAMU	0
LANGGULA	1
LOPO	1
OLIMOO'O	1
TONTAYUO	1

Sumber : Dinas Pendapatan Pengelolaan Keuangan dan Aset Daerah Kabupaten Gorontalo

Source:



Sensus
Penduduk
2020

DATA

MENCERDASKAN BANGSA

— *Enlighten The Nation* —



**BADAN PUSAT STATISTIK
KABUPATEN GORONTALO**

Statistics of Gorontalo Regency

Jalan Samaun Puluh-duhu, Kel. Bolihuangga, Kec. Limboto

Telp. (0435)-881435, Fax. (0435)-882297

E-mail: bps7502@bps.go.id

Homepage: <http://gorontalokab.bps.go.id>



9 772599 085003