

Katalog/Catlog: 1102001.6474030

2018

# KECAMATAN BONTANG BARAT DALAM ANGKA

*Bontang Barat Subdistrict  
in Figures*



**BADAN PUSAT STATISTIK  
KOTA BONTANG**  
*BPS-Statistics of Bontang Municipality*

2018

**KECAMATAN  
BONTANG BARAT  
DALAM ANGKA**

*Bontang Barat Subdistrict  
in Figures*



**Kecamatan Bontang Barat Dalam Angka**  
***Bontang Barat Subdistrict in Figures***  
**2018**

ISBN: 978-602-5502-10-1

No. Publikasi/*Publication Number*: 64740.1806

Katalog/*Catalog*: 1102001.6474030

Ukuran Buku/*Book Size*: 14,8 cm x 21 cm

Jumlah Halaman/*Number of Pages*: xx + 94 halaman /*pages*

Naskah/*Manuscript*:

**Badan Pusat Statistik Kota Bontang**

*BPS-Statistics of Bontang Municipality*

Desain Kover/*Cover Designed by*:

**Badan Pusat Statistik Kota Bontang**

*BPS-Statistics of Bontang Municipality*

Ilustrasi Kover/*Cover Illustration*:

**Tugu Equator**/*Equator Monument*

Diterbitkan oleh/*Published by*:

© **Badan Pusat Statistik Kota Bontang**/*BPS-Statistics of Bontang Municipality*

Dicetak oleh/*Printed by*:

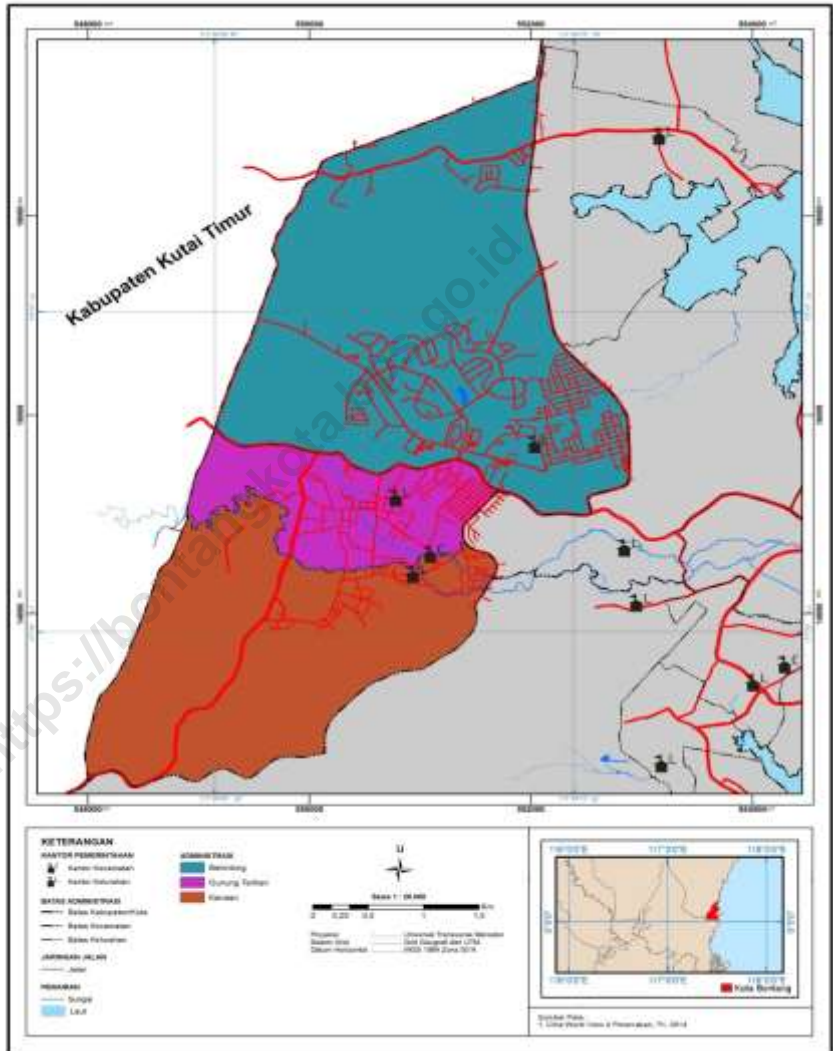
CV. Suvi Sejahtera

**Dilarang mengumumkan, mendistribusikan, mengomunikasikan, dan/atau  
menggandakan sebagian atau seluruh isi buku ini untuk tujuan komersial tanpa izin  
tertulis dari Badan Pusat Statistik**

*Prohibited to announce, distribute, communicate, and/or copy part or all of this book  
for commercial purpose without permission from BPS-Statistics Indonesia*

# PETA WILAYAH KECAMATAN BONTANG BARAT

## MAP OF BONTANG BARAT SUBDISTRICT





**KEPALA BPS KOTA BONTANG**  
*CHIEF STATISTICIAN OF BONTANG MUNICIPALITY*



**Drs. H. Basiran Suwandi**





## KATA PENGANTAR

Kecamatan Bontang Barat Dalam Angka 2018 merupakan kelanjutan dari publikasi tahun sebelumnya yang diterbitkan secara berkala oleh Badan Pusat Statistik Kota Bontang. Publikasi ini merupakan upaya dalam mengembangkan perstatistikan daerah dengan menyediakan data yang terpadu bagi para *stakeholder* khususnya di daerah Kecamatan Bontang Barat.

Adapun data yang disajikan dalam publikasi ini merupakan data primer dan data sekunder yang dikumpulkan dari dinas/badan/instansi pemerintah maupun swasta yang ada di Kota Bontang. Publikasi ini diharapkan dapat memberikan gambaran umum keadaan Kota Bontang.

Kepada semua pihak yang telah membantu terbitnya publikasi ini, kami ucapkan terima kasih. Kritik dan saran dari pembaca sangat kami harapkan demi perbaikan di masa yang akan datang. Semoga publikasi ini bermanfaat bagi kita semua.

Bontang, September 2018  
Kepala Badan Pusat Statistik  
Kota Bontang



Drs. H. Basiran Suwandi





*Bontang Barat Subdistrict in Figures 2018 is a continuation of the previous year's publication published periodically by BPS-Statistics of Bontang Municipality. This publication is an effort to develop regional statistics by providing integrated data for stakeholders, especially in Bontang Barat Subdistrict.*

*This publication obtain its data from primary and secondary data that collected from government and private boards/institutions in Bontang Municipality. It may give an overview of Bontang Municipality condition.*

*We would like to say thanks to everyone involved and contributed to make this publication possible. All inputs from users are required, to improve the next publications. Hopefully it is useful for all of us.*

*Bontang, September 2018  
Chief Statistician of  
Bontang Municipality*



*Drs. H. Basiran Suwandi*

## DAFTAR ISI/CONTENTS

	Halaman <i>Page</i>
Kata Pengantar .....	vii
Daftar Isi/ <i>Contents</i> .....	ix
Daftar Tabel/ <i>List of Tables</i> .....	xi
Penjelasan Umum/ <i>Explanatory Notes</i> .....	xix
1 Geografi dan Iklim/ <i>Geography and Climate</i> .....	1
1.1 Geografi/ <i>Geography</i> .....	3
1.2 Iklim/ <i>Climate</i> .....	6
2 Pemerintahan/ <i>Government</i> .....	9
3 Kependudukan/ <i>Population</i> .....	15
4 Sosial/ <i>Social</i> .....	25
5 Pertanian/ <i>Agriculture</i> .....	67
6 Perdagangan/ <i>Trade</i> .....	79
7 Hotel/ <i>Hotel</i> .....	85
8 Harga/ <i>Price</i> .....	89



## DAFTAR TABEL/LIST OF TABLES

Halaman

Page

### 1 GEOGRAFI DAN IKLIM/*GEOGRAPHY AND CLIMATE*

#### 1.1 GEOGRAFI/*GEOGRAPHY*

- 1.1.1 Letak dan Luas Kecamatan Bontang Barat *Location and Area of Bontang Barat Subdistrict* ..... 3
- 1.1.2 Luas Wilayah Menurut Kelurahan di Kecamatan Bontang Barat, 2017 *Total Area by Village in Bontang Barat Subdistrict, 2017*..... 4
- 1.1.3 Jarak dari Kelurahan ke Ibukota Kecamatan di Kecamatan Bontang Barat (km), 2017 *Distance between Village and Capital of Subdistrict in Bontang Barat Subdistrict (km), 2017*..... 5

#### 1.2 IKLIM/*CLIMATE*

- 1.2.1 Jumlah Curah Hujan dan Hari Hujan Menurut Bulan di Stasiun Gunung Telihan, Kecamatan Bontang Barat, 2017 *Amount of Precipitation and Number of Rainy Days by Month in Gunung Telihan Station, Bontang Barat Subdistrict, 2017* ..... 6

### 2 PEMERINTAHAN/*GOVERNMENT*

- 2.1 Jumlah Dusun dan Rukun Tetangga (RT) Menurut Kelurahan di Kecamatan Bontang Barat, 2017 *Number of Dusun and RT by Village in Bontang Barat Subdistrict, 2017* ..... 11
- 2.2 Jumlah Aparat Pemerintahan Kelurahan Menurut Kelurahan di Kecamatan Bontang Barat, 2017 *Number of Village Government Apparatus by Village in Bontang Barat Subdistrict, 2017* ..... 12
- 2.3 Jumlah LPM dan Pengurus LPM Menurut Kelurahan di Kecamatan Bontang Barat, 2017 *Number of LPM and LPM Board by Village in Bontang Barat Subdistrict, 2017*..... 13

### 3 KEPENDUDUKAN/POPULATION

3.1	Jumlah Penduduk Menurut Kelurahan dan Jenis Kelamin di Kecamatan Bontang Barat, 2017 <i>Population by Village and Sex in Bontang Barat Subdistrict, 2017</i> .....	17
3.2	Rasio Jenis Kelamin Penduduk Menurut Kelurahan di Kecamatan Bontang Barat, 2017 <i>Sex Ratio by Village in Bontang Barat Subdistrict, 2017</i> .....	18
3.3	Kepadatan Penduduk Menurut Kelurahan di Kecamatan Bontang Barat, 2017 <i>Density by Village in Bontang Barat Subdistrict, 2017</i> ..	19
3.4	Rata-Rata Jiwa per Kepala Keluarga Menurut Kelurahan di Kecamatan Bontang Barat, 2017 <i>Average Soul per Head of Family by Village in Bontang Barat Subdistrict, 2017</i> .....	20
3.5	Jumlah Kelahiran Menurut Jenis Kelamin dan Kelurahan di Kecamatan Bontang Barat, 2017 <i>Number of Birth by Sex and Village in Bontang Barat Subdistrict, 2017</i> .....	21
3.6	Jumlah Kematian Menurut Jenis Kelamin dan Kelurahan di Kecamatan Bontang Barat, 2017 <i>Number of Death by Sex and Village in Bontang Barat Subdistrict, 2017</i> .....	22
3.7	Jumlah Migrasi Datang Menurut Jenis Kelamin dan Kelurahan di Kecamatan Bontang Barat, 2017 <i>Number of Inbound Migration by Sex and Village in Bontang Barat Subdistrict, 2017</i> .....	23
3.8	Jumlah Migrasi Keluar Menurut Jenis Kelamin dan Kelurahan di Kecamatan Bontang Barat, 2017 <i>Number of Outbound Migration by Sex and Village in Bontang Barat Subdistrict, 2017</i> .....	24

### 4 SOSIAL/SOCIAL

4.1	Jumlah Sekolah, Murid, Guru, dan Rasio Murid-Guru Taman Kanak-Kanak (TK) Menurut Kelurahan di Kecamatan Bontang Barat, 2017 <i>Number of Schools, Pupils, Teachers, and Pupil-Teacher Ratio of Kindergarten by Village in Bontang Barat Subdistrict, 2017</i> .....	27
-----	---	----

4.2	Jumlah Sekolah, Murid, Guru, dan Rasio Murid-Guru Raudhatul Athfal (RA) Menurut Kelurahan di Kecamatan Bontang Barat, 2017 <i>Number of Schools, Pupils, Teachers, and Pupil-Teacher Ratio of Islamic Kindergarten by Village in Bontang Barat Subdistrict, 2017</i>	28
4.3	Jumlah Sekolah, Murid, Guru, dan Rasio Murid-Guru Sekolah Dasar (SD) Negeri Menurut Kelurahan di Kecamatan Bontang Barat, 2017 <i>Number of Schools, Pupils, Teachers, and Pupil-Teacher Ratio of State Primary Schools by Village in Bontang Barat Subdistrict, 2017</i> .....	29
4.4	Jumlah Sekolah, Murid, Guru, dan Rasio Murid-Guru Sekolah Dasar (SD) Swasta Menurut Kelurahan di Kecamatan Bontang Barat, 2017 <i>Number of Schools, Pupils, Teachers, and Pupil-Teacher Ratio of Private Primary Schools by Village in Bontang Barat Subdistrict, 2017</i> .....	30
4.5	Jumlah Sekolah, Murid, Guru, dan Rasio Murid-Guru Sekolah Menengah Pertama (SMP) Negeri Menurut Kelurahan di Kecamatan Bontang Barat, 2017 <i>Number of Schools, Pupils, Teachers, and Pupil-Teacher Ratio State Junior High Schools by Village in Bontang Barat Subdistrict, 2017</i> .....	31
4.6	Jumlah Sekolah, Murid, Guru, dan Rasio Murid-Guru Sekolah Menengah Pertama (SMP) Swasta Menurut Kelurahan di Kecamatan Bontang Barat, 2017 <i>Number of Schools, Pupils, Teachers, and Pupil-Teacher Ratio Private Junior High Schools by Village in Bontang Barat Subdistrict, 2017</i> .....	32
4.7	Jumlah Sekolah, Murid, Guru, dan Rasio Murid-Guru Madrasah Tsanawiyah (MTs) Swasta Menurut Kelurahan di Kecamatan Bontang Barat, 2017 <i>Number of Schools, Pupils, Teachers, and Pupil-Teacher Ratio Private Madrasah Tsanawiyah (MTs) by Village in Bontang Barat Subdistrict, 2017</i> .....	33
4.8	Jumlah Sekolah, Murid, Guru, dan Rasio Murid-Guru Sekolah Menengah Atas (SMA) Negeri Menurut Kelurahan di Kecamatan Bontang Barat, 2017 <i>Number of Schools, Pupils, Teachers, and Pupil-Teacher Ratio State Senior High Schools by Village in Bontang Barat Subdistrict, 2017</i> .....	34

4.9	Jumlah Sekolah, Murid, Guru, dan Rasio Murid-Guru Sekolah Menengah Atas (SMA) Swasta Menurut Kelurahan di Kecamatan Bontang Barat, 2017 <i>Number of Schools, Pupils, Teachers, and Pupil-Teacher Ratio Private Senior High Schools by Village in Bontang Barat Subdistrict, 2017</i> .....	35
4.10	Jumlah Sekolah, Murid, Guru, dan Rasio Murid-Guru Sekolah Menengah Kejuruan (SMK) Negeri Menurut Kelurahan di Kecamatan Bontang Barat, 2017 <i>Number of Schools, Pupils, Teachers, and Pupil-Teacher Ratio State Vocational High Schools by Village in Bontang Barat Subdistrict, 2017</i> .....	36
4.11	Jumlah Sekolah, Murid, Guru, dan Rasio Murid-Guru Sekolah Menengah Kejuruan (SMK) Swasta Menurut Kelurahan di Kecamatan Bontang Barat, 2017 <i>Number of Schools, Pupils, Teachers, and Pupil-Teacher Ratio Private Vocational High Schools by Village in Bontang Barat Subdistrict, 2017</i> .....	37
4.12	Jumlah Peserta Ujian, Kelulusan, dan Persentase Kelulusan Sekolah Dasar (SD) Negeri Menurut Kelurahan di Kecamatan Bontang Barat, 2017 <i>Number of Exam Participants, Graduates, and Graduation Percentage of State Primary Schools by Village in Bontang Barat Subdistrict, 2017</i> .....	38
4.13	Jumlah Peserta Ujian, Kelulusan, dan Persentase Kelulusan Sekolah Dasar (SD) Swasta Menurut Kelurahan di Kecamatan Bontang Barat, 2017 <i>Number of Exam Participants, Graduates, and Graduation Percentage of Private Primary Schools by Village in Bontang Barat Subdistrict, 2017</i> .....	39
4.14	Jumlah Peserta Ujian, Kelulusan, dan Persentase Kelulusan Sekolah Menengah Pertama (SMP) Negeri Menurut Kelurahan di Kecamatan Bontang Barat, 2017 <i>Number of Exam Participants, Graduates, and Graduation Percentage of State Junior High Schools by Village in Bontang Barat Subdistrict, 2017</i> .....	40
4.15	Jumlah Peserta Ujian, Kelulusan, dan Persentase Kelulusan Sekolah Menengah Pertama (SMP) Swasta Menurut Kelurahan di Kecamatan Bontang Barat, 2017 <i>Number of Exam Participants, Graduates, and Graduation Percentage of Private Junior High Schools by Village in Bontang Barat Subdistrict, 2017</i> .....	41

4.16	Jumlah Peserta Ujian, Kelulusan, dan Persentase Kelulusan Madrasah Tsanawiyah (MTs) Swasta Menurut Kelurahan di Kecamatan Bontang Barat, 2017 <i>Number of Exam Participants, Graduates, and Graduation Percentage of Private Madrasah Tsanawiyah (MTs) by Village in Bontang Barat Subdistrict, 2017....</i>	42
4.17	Jumlah Peserta Ujian, Kelulusan, dan Persentase Kelulusan Sekolah Menengah Atas (SMA) Negeri Menurut Kelurahan di Kecamatan Bontang Barat, 2017 <i>Number of Exam Participants, Graduates, and Graduation Percentage of State Senior High Schools by Village in Bontang Barat Subdistrict, 2017 .....</i>	43
4.18	Jumlah Peserta Ujian, Kelulusan, dan Persentase Kelulusan Sekolah Menengah Atas (SMA) Swasta Menurut Kelurahan di Kecamatan Bontang Barat, 2017 <i>Number of Exam Participants, Graduates, and Graduation Percentage of Private Senior High Schools by Village in Bontang Barat Subdistrict, 2017 .....</i>	44
4.19	Jumlah Peserta Ujian, Kelulusan, dan Persentase Kelulusan Sekolah Menengah Kejuruan (SMK) Negeri Menurut Kelurahan di Kecamatan Bontang Barat, 2017 <i>Number of Exam Participants, Graduates, and Graduation Percentage of State Vocational High Schools by Village in Bontang Barat Subdistrict, 2017 .....</i>	45
4.20	Jumlah Peserta Ujian, Kelulusan, dan Persentase Kelulusan Sekolah Menengah Kejuruan (SMK) Swasta Menurut Kelurahan di Kecamatan Bontang Barat, 2017 <i>Number of Exam Participants, Graduates, and Graduation Percentage of Private Vocational High Schools by Village in Bontang Barat Subdistrict, 2017 .....</i>	46
4.21	Jumlah Fasilitas Kesehatan Menurut Kelurahan di Kecamatan Bontang Barat, 2017 <i>Number of Health Facilities by Village in Bontang Barat Subdistrict, 2017.....</i>	47
4.22	Jumlah Tenaga Kesehatan Menurut Kelurahan di Kecamatan Bontang Barat, 2017 <i>Number of Health Personnel by Village in Bontang Barat Subdistrict, 2017.....</i>	49
4.23	Jumlah Apotek, Toko Obat, dan Gudang Farmasi Menurut Kelurahan di Kecamatan Bontang Barat, 2017 <i>Number of Chemist, Drugstore, and Pharmacy Warehouse by Village in Bontang Barat Subdistrict, 2017 .....</i>	51



4.24	Jumlah Kelahiran Menurut Penolong Kelahiran di Kecamatan Bontang Barat , 2017 <i>Number of Birth by Birth Attendant in Bontang Barat Subdistrict, 2017</i> .....	52
4.25	Jumlah Balita yang Pernah Mendapat Imunisasi Menurut Jenis Imunisasi di Kecamatan Bontang Barat, 2017 <i>Number of Children Under-five Years Who Have Immunization by Type of Immunization in Bontang Barat Subdistrict, 2017</i> .....	53
4.26	Jumlah Kasus HIV/AIDS, IMS, DBD, Diare, TB, dan Malaria di Kecamatan Bontang Barat, 2017 <i>Number of Cases of HIV/AIDS, Sexually Transmitted Infection, Dengue Fever, Diarrhea, Tuberculosis, and Malaria in Bontang Barat Subdistrict, 2017</i> .....	54
4.27	Jumlah Penyandang Cacat Menurut Kelurahan di Kecamatan Bontang Barat, 2017 <i>Number of Persons with Disabilities by Village in Bontang Barat Subdistrict, 2017</i> .....	55
4.28	Jumlah Perangkat Keluarga Berencana Menurut Kelurahan di Kecamatan Bontang Barat, 2017 <i>Number of Family Planning Devices by Village in Bontang Barat Subdistrict, 2017</i> .....	57
4.29	Jumlah Pasangan Usia Subur dan Peserta KB Aktif Menurut Kelurahan di Kecamatan Bontang Barat, 2017 <i>Number of Eligible Couples and Family Planning Active Participants by Village in Bontang Barat Subdistrict, 2017</i> .....	58
4.30	Pencapaian Akseptor Baru Menurut Kelurahan dan Metode Kontrasepsi di Kecamatan Bontang Barat, 2017 <i>Realization of New Acceptor by Village and Contraception Method in Bontang Barat Subdistrict, 2017</i> .....	60
4.31	Persentase Penduduk Menurut Kelurahan dan Agama yang Dianut di Kecamatan Bontang Barat, 2017 <i>Percentage of Population by Village and Religion in Bontang Barat Subdistrict, 2017</i> .....	62
4.32	Jumlah Tempat Peribadatan Menurut Kelurahan di Kecamatan Bontang Barat, 2017 <i>Number of Worship Facilities by Village in Bontang Barat Subdistrict, 2017</i> .....	63
4.33	Nikah, Talak dan Cerai, serta Rujuk Menurut Kelurahan di Kecamatan Bontang Barat, 2017 <i>Number of Marriages, Divorces, and Reconciliations by Village in Bontang Barat Subdistrict, 2017</i> ...	64

4.34	Jumlah Pernikahan Menurut Kelurahan dan Walinya di Kecamatan Bontang Barat, 2017 <i>Number of Marriages by Village and Guardians in Bontang Barat Subdistrict, 2017</i> .....	65
4.35	Jumlah Lokasi dan Luas Wakaf Tanah Menurut Kelurahan dan Jenis Akta Wakaf di Kecamatan Bontang Barat, 2017 <i>Number of Location and Area of Land Wakaf by Village and Type of Deed of Wakaf in Bontang Barat Subdistrict, 2017</i> .....	66

## 5 PERTANIAN/AGRICULTURE

5.1	Luas Panen Padi di Kecamatan Bontang Barat (ha), 2017 <i>Harvested Area of Paddy in Bontang Barat Subdistrict (ha), 2017</i> ...	69
5.2	Luas Panen Tanaman Palawija Menurut Jenis Tanaman di Kecamatan Bontang Barat (ha), 2017 <i>Harvested Area of Secondary Crops by Kind of Plant in Bontang Barat Subdistrict (ha), 2017</i> .....	70
5.3	Produksi Tanaman Sayuran Menurut Jenis Tanaman di Kecamatan Bontang Barat (kuintal), 2017 <i>Production of Vegetables by Kind of Plant in Bontang Barat Subdistrict (quintal), 2017</i> .....	71
5.4	Produksi Tanaman Buah-Buahan Menurut Jenis Buah di Kecamatan Bontang Barat (kuintal), 2017 <i>Production of Fruits by Kind of Fruit in Bontang Barat Subdistrict (quintal), 2017</i> .....	72
5.5	Produksi Tanaman Biofarmaka Menurut Jenis Tanaman di Kecamatan Bontang Barat (kg), 2017 <i>Production of Medical Plants by Kind of Plant in Bontang Barat Subdistrict (kg), 2017</i> .....	73
5.6	Luas Areal dan Produksi Tanaman Perkebunan Menurut Jenis Tanaman di Kecamatan Bontang Barat, 2017 <i>Planted Area and Production of Estate Crops by Kind of Plant in Bontang Barat Subdistrict, 2017</i> .....	74
5.7	Populasi Ternak Menurut Jenis Ternak di Kecamatan Bontang Barat (ekor), 2017 <i>Livestock Population by Kind of Livestock in Bontang Barat Subdistrict (heads), 2017</i> .....	75
5.8	Populasi Unggas Menurut Jenis Unggas di Kecamatan Bontang Barat (ekor), 2017 <i>Poultry Population by Kind of Poultry in Bontang Barat Subdistrict (heads), 2017</i> .....	76

5.9	Jumlah Rumah Tangga dan Produksi Perikanan Menurut Subsektor Perikanan di Kecamatan Bontang Barat, 2017 <i>Number of Households and Production of Fishery by Fishery Subsector in Bontang Barat Subdistrict, 2017</i> .....	77
-----	---	----

## 6 PERDAGANGAN/TRADE

6.1	Jumlah Pedagang Menurut Klasifikasinya di Kecamatan Bontang Barat, 2016-2017 <i>Number of Traders by Classification in Bontang Barat Subdistrict, 2016-2017</i> .....	81
6.2	Jumlah Koperasi Menurut Jenis Koperasi di Kecamatan Bontang Barat, 2016-2017 <i>Number of Cooperatives by Type of Cooperatives in Bontang Barat Subdistrict, 2016-2017</i> .....	82
6.3	Jumlah Koperasi Menurut Kelompok Usaha di Kecamatan Bontang Barat, 2016-2017 <i>Number of Cooperatives by Business Group in Bontang Barat Subdistrict, 2016-2017</i> .....	83

## 7 HOTEL/HOTEL

7.1	Jumlah Hotel Menurut Kelurahan dan Klasifikasi di Kecamatan Bontang Barat, 2017 <i>Number of Hotel by Village and Classified Hotel in Bontang Barat Subdistrict, 2017</i> .....	87
7.2	Jumlah Akomodasi Hotel Menurut Kelurahan di Kecamatan Bontang Barat, 2016-2017 <i>Number of Hotel Accomodations by Village in Bontang Barat Subdistrict, 2016-2017</i> .....	88

## 8 HARGA/PRICE

8.1	Rata-Rata Harga Eceran Beberapa Jenis Barang Menurut Bulan di Pasar Telihan (rupiah), 2017 <i>Retail Prices of Selected Commodities by Month in Telihan Market (rupiahs), 2017</i> .....	91
-----	--	----

## PENJELASAN UMUM/EXPLANATORY NOTES

Tanda-tanda, satuan-satuan, dan lain-lainnya yang digunakan dalam publikasi ini adalah sebagai berikut:

*Symbols, measurement units, and acronyms which are used in this publication, are as follows:*

### 1. TANDA\_TANDA/SYMBOLS

Data tidak tersedia/ <i>Data not available</i>	:	...
Tidak ada atau nol/ <i>Null or zero</i>	:	-
Data dapat diabaikan/ <i>Data negligible</i>	:	0
Tanda desimal/ <i>Decimal point</i>	:	,
Data tidak dapat ditampilkan/ <i>Not applicable</i>	:	NA
Angka perkiraan/ <i>Estimated figures</i>	:	<sup>e</sup>
Angka sementara/ <i>Preliminary figures</i>	:	x
Angka sangat sementara/ <i>Very preliminary figures</i>	:	xx
Angka diperbaiki/ <i>Revised figures</i>	:	r

### 2. SATUAN/UNITS

barel/ <i>barrel</i>	:	158,99 liter/ <i>litres</i> =1/6,2898 m <sup>3</sup>
hektar (ha)/ <i>hectare (ha)</i>	:	10 000 m <sup>2</sup>
kilometer (km)/ <i>kilometres (km)</i>	:	1 000 meter/ <i>meters (m)</i>
knot/ <i>knot</i>	:	1,8523 km/jam (km/hour)
kuintal/ <i>quintal</i>	:	100 kg
KWh	:	1 000 Watt <i>hour</i>
MWh	:	1 000 KWh
liter (untuk beras)/ <i>litre (for rice)</i>	:	0,80 kg
ons/ <i>ounce</i>	:	28,31 gram/ <i>grams</i>
ton	:	1 000 kg

Satuan lain: buah, dus, helai/lembar, kaleng, batang, pulsa, ton kilometer (ton-km), jam, menit, persen (%).

*Other units: unit, pack, pieces, sheet, tin, pulse, ton kilometres (ton-km), hour, minute, percent (%).*

Perbedaan angka dibelakang koma disebabkan oleh pembulatan angka.

*The difference in decimal numbers is caused by rounding.*



# GEOGRAFI DAN IKLIM

GEOGRAPHY AND CLIMATE

# 1

BAB  
Chapter

## RATA-RATA CURAH HUJAN

Average of Precipitation

2017



**JANUARI**

*January*

**284,6 mm<sup>3</sup>**



**FEBRUARI**

*February*

**67,9 mm<sup>3</sup>**



## 1.1 GEOGRAFI/*GEOGRAPHY*

**Tabel 1.1.1 Letak dan Luas Kecamatan Bontang Barat**  
***Table Location and Area of Bontang Barat Subdistrict***

Batas	Utara	Kabupaten Kutai Timur
<i>Border</i>	<i>North</i>	<i>Kutai Timur Regency</i>
	Timur	Kecamatan Bontang Utara
	<i>East</i>	<i>Bontang Utara Subdistrict</i>
	Selatan	Kecamatan Bontang Selatan
	<i>South</i>	<i>Bontang Selatan Subdistrict</i>
	Barat	Kabupaten Kutai Timur
	<i>West</i>	<i>Kutai Timur Regency</i>
Luas Wilayah		17,9354 km <sup>2</sup>
<i>Area</i>		
Jumlah Kelurahan		3 kelurahan/ <i>village</i>
<i>Number of villages</i>		

Sumber/*Source*: Kantor Camat Bontang Barat/*Bontang Barat Subdistrict Office*



**Tabel 1.1.2 Luas Wilayah Menurut Kelurahan di Kecamatan Bontang Barat, 2017**  
**Table Total Area by Village in Bontang Barat Subdistrict, 2017**

Kelurahan Village	Luas (km <sup>2</sup> ) Area (square.km)	Persentase Percentage
(1)	(2)	(3)
1. Kanaan	6,0339	33,64
2. Gunung Telihan	2,3099	12,88
3. Belimbing	9,5916	53,48
<b>Bontang Barat</b>	<b>17,9354</b>	<b>100,00</b>

Sumber/Source: Badan Perencanaan, Penelitian, dan Pembangunan Kota Bontang/Regional Development Planning Board of Bontang Municipality

**Tabel 1.1.3** Jarak dari Kelurahan ke Ibukota Kecamatan di Kecamatan Bontang Barat (km), 2017  
*Distance between Village and Capital of Subdistrict in Bontang Barat Subdistrict (km), 2017*

	<b>Kelurahan Village</b>	<b>Ibukota Kecamatan Capital of Subdistrict</b>	<b>Jarak ke Ibukota Kecamatan Distance to Subdistrict Capital</b>
	(1)	(2)	(3)
1.	Kanaan	Kanaan	0,0
2.	Gunung Telihan	Kanaan	3,0
3.	Belimbing	Kanaan	1,0

Sumber/Source: Kantor Camat Bontang Barat/Bontang Barat Subdistrict Office

## 1.2 IKLIM/CLIMATE

**Tabel 1.2.1** Jumlah Curah Hujan dan Hari Hujan Menurut Bulan di Stasiun Gunung Telihan, Kecamatan Bontang Barat, 2017  
*Amount of Precipitation and Number of Rainy Days by Month in Gunung Telihan Station, Bontang Barat Subdistrict, 2017*

<b>Bulan Month</b>	<b>Curah Hujan Precipitation (mm<sup>3</sup>)</b>	<b>Hari Hujan Rainy Days</b>
(1)	(2)	(3)
Januari/January	284,6	20
Februari/February	67,9	13
Maret/March	142,4	10
April/April	120,6	8
Mei/May	124,1	17
Juni/June	216,1	18
Juli/July	148,3	18
Agustus/August	130,8	12
September/September	82,7	14
Oktober/October	116,2	15
November/November	240,2	16
Desember/December	239,3	15
<b>Jumlah / Total</b>	<b>1 913,2</b>	<b>176</b>
<b>Rata-rata per bulan / Average by month</b>	<b>159,43</b>	<b>14,67</b>

Sumber/Source: Dinas Ketahanan Pangan, Perikanan, dan Pertanian Kota Bontang/Food Security, Fishery, and Agriculture Department of Bontang Municipality

Lanjutan Tabel / *Continued Table 1.2.1*

Bulan <i>Month</i>	Hari Kering <i>dry-day</i>	Curah Hujan Maximum <i>Maximal Precipitation (mm<sup>3</sup>) in a day</i>
(1)	(4)	(5)
Januari/ <i>January</i>	11	57,6
Februari/ <i>February</i>	15	16,1
Maret/ <i>March</i>	21	50,0
April/ <i>April</i>	22	86,7
Mei/ <i>May</i>	14	29,4
Juni/ <i>June</i>	12	26,8
Juli/ <i>July</i>	13	49,7
Agustus/ <i>August</i>	19	54,8
September/ <i>September</i>	16	23,8
Oktober/ <i>October</i>	16	14,5
November/ <i>November</i>	14	33,0
Desember/ <i>December</i>	16	58,4
<b>Jumlah / <i>Total</i></b>	<b>189</b>	<b>500,8</b>
<b>Rata-rata per bulan / <i>Average by month</i></b>	<b>15,75</b>	<b>41,73</b>

Sumber/*Source*: Dinas Ketahanan Pangan, Perikanan, dan Pertanian Kota Bontang/*Food Security, Fishery, and Agriculture Department of Bontang Municipality*

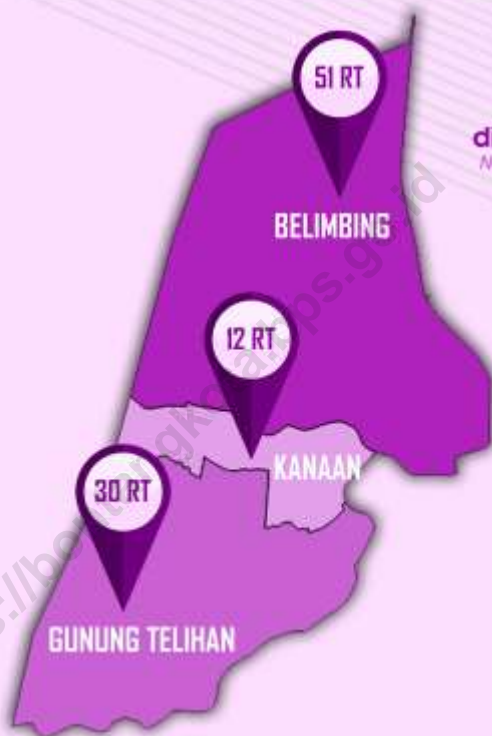


# PEMERINTAHAN

GOVERNMENT

# 2

BAB  
Chapter



Jumlah Rukun Tetangga  
di Kecamatan Bontang Barat  
*Number of RT in Bontang Barat Subdistrict*

2017



**Tabel 2.1** Jumlah Dusun dan Rukun Tetangga (RT) Menurut Kelurahan di Kecamatan Bontang Barat, 2017  
*Number of Dusun and RT by Village in Bontang Barat Subdistrict, 2017*

Kelurahan <i>Village</i>	Dusun <i>Dusun</i>	Rukun Tetangga <i>RT</i>
(1)	(2)	(3)
1. Kanaan	-	12
2. Gunung Telihan	-	30
3. Belimbing	-	51
<b>Bontang Barat</b>	-	<b>93</b>

Sumber/Source: Kantor Camat Bontang Barat/Bontang Barat Subdistrict Office



**Tabel 2.2** Jumlah Aparat Pemerintahan Kelurahan Menurut Kelurahan di Kecamatan Bontang Barat, 2017  
**Table** Number of Village Government Apparatus by Village in Bontang Barat Subdistrict, 2017

Kelurahan Village	Pamong Kelurahan <sup>1</sup>	Rukun Tetangga (RT) <sup>2</sup>
(1)	(2)	(3)
1. Kanaan	18	36
2. Gunung Telihan	14	90
3. Belimbing	17	153
<b>Bontang Barat</b>	<b>49</b>	<b>279</b>

Catatan/Note: <sup>1</sup> Terdiri dari PNS dan honorer

<sup>2</sup> Terdiri dari Ketua, Sekretaris, dan Bendahara RT

Sumber/Source: Kantor Camat Bontang Barat/Bontang Barat Subdistrict Office

**Tabel 2.3** Jumlah LPM dan Pengurus LPM Menurut Kelurahan di Kecamatan Bontang Barat, 2017  
**Table** *Number of LPM and LPM Board by Village in Bontang Barat Subdistrict, 2017*

Kelurahan <i>Village</i>	LPM <i>LPM</i>	Pengurus LPM <i>LPM Board</i>
(1)	(2)	(3)
1. Kanaan	1	11
2. Gunung Telihan	1	18
3. Belimbing	1	23
<b>Bontang Barat</b>	<b>3</b>	<b>52</b>

Sumber/Source: Kantor Camat Bontang Barat/Bontang Barat Subdistrict Office



# KEPENDUDUKAN

POPULATION

**3** BAB  
Chapter

## Penduduk Menurut Jenis Kelamin Kecamatan Bontang Barat, 2017

*Population by Sex in Bontang Barat Subdistrict, 2017*

**Jumlah**

*Total*

**29.418**



**Laki-Laki**

*Male*

**15.295**

**Rasio Jenis Kelamin**

*Sex Ratio*

**108,30**

**Perempuan**

*Female*

**14.123**





**Tabel 3.1** Jumlah Penduduk Menurut Kelurahan dan Jenis Kelamin di Kecamatan Bontang Barat, 2017  
**Table** *Population by Village and Sex in Bontang Barat Subdistrict, 2017*

	Kelurahan <i>Village</i>	Laki-Laki <i>Male</i>	Perempuan <i>Female</i>	Jumlah <i>Total</i>
	(1)	(2)	(3)	(4)
1.	Kanaan	2 303	2 127	4 430
2.	Gunung Telihan	6 959	6 336	13 295
3.	Belimbing	6 033	5 660	11 693
<b>Bontang Barat</b>		<b>15 295</b>	<b>14 123</b>	<b>29 418</b>

Sumber/Source: Dinas Kependudukan dan Pencatatan Sipil Kota Bontang/Population & Civil Registration Board of Bontang Municipality

POPULATION

**Tabel 3.2** Rasio Jenis Kelamin Penduduk Menurut Kelurahan di Kecamatan Bontang Barat, 2017  
*Sex Ratio by Village in Bontang Barat Subdistrict, 2017*

	Kelurahan <i>Village</i>	Laki-Laki <i>Male</i>	Perempuan <i>Female</i>	Rasio Jenis Kelamin <i>Sex Ratio</i>
	(1)	(2)	(3)	(4)
1.	Kanaan	2 303	2 127	108,27
2.	Gunung Telihan	6 959	6 336	109,93
3.	Belimbing	6 033	5 660	106,59
<b>Bontang Barat</b>		<b>15 295</b>	<b>14 123</b>	<b>108,30</b>

Sumber/Source: Dinas Kependudukan dan Pencatatan Sipil Kota Bontang/*Population & Civil Registration Board of Bontang Municipality*

**Tabel 3.3** **Kepadatan Penduduk Menurut Kelurahan di Kecamatan Bontang Barat, 2017**  
**Table** *Density by Village in Bontang Barat Subdistrict, 2017*

	Kelurahan <i>Village</i>	Jumlah Penduduk <i>Population</i>	Luas (km <sup>2</sup> ) <i>Area (sq.km)</i>	Kepadatan Penduduk per km <sup>2</sup> <i>Population Density per sq.km</i>
	(1)	(2)	(3)	(4)
1.	Kanaan	4 430	6,0339	734,19
2.	Gunung Telihan	13 295	2,3099	5 575,66
3.	Belimbing	11 693	9,5916	1 219,09
<b>Bontang Barat</b>		<b>29 418</b>	<b>17,9354</b>	<b>1 640,22</b>

Sumber/Source: Dinas Kependudukan dan Pencatatan Sipil Kota Bontang/Population & Civil Registration Board of Bontang Municipality



POPULATION

**Tabel 3.4** Rata-Rata Jiwa per Kepala Keluarga Menurut Kelurahan di Kecamatan Bontang Barat, 2017  
*Average Soul per Head of Family by Village in Bontang Barat Subdistrict, 2017*

Kelurahan <i>Village</i>	Jumlah Penduduk <i>Population</i>	Jumlah Kepala Keluarga <i>Number of Family Heads</i>	Rata-Rata jiwa/KK <i>Average Soul per Head of Family</i>
(1)	(2)	(3)	(4)
1. Kanaan	4 370	1 342	3,26
2. Gunung Telihan	13 032	4 225	3,08
3. Belimbing	11 615	3 660	3,17
<b>Bontang Barat</b>	<b>29 017</b>	<b>9 227</b>	<b>3,14</b>

Sumber/Source: Dinas Kependudukan dan Pencatatan Sipil Kota Bontang/*Population & Civil Registration Board of Bontang Municipality*

**Tabel 3.5** Jumlah Kelahiran Menurut Jenis Kelamin dan Kelurahan di Kecamatan Bontang Barat, 2017  
**Table** *Number of Birth by Sex and Village in Bontang Barat Subdistrict, 2017*

	<b>Kelurahan Village</b>	<b>Laki-laki Male</b>	<b>Perempuan Female</b>	<b>Jumlah Total</b>
	(1)	(2)	(3)	(4)
1.	Kanaan	55	55	110
2.	Gunung Telihan	237	176	413
3.	Belimbing	164	149	313
	<b>Bontang Barat</b>	<b>456</b>	<b>380</b>	<b>836</b>

Sumber/Source: Dinas Kependudukan dan Pencatatan Sipil Kota Bontang/Population & Civil Registration Board of Bontang Municipality

POPULATION

**Tabel 3.6** Jumlah Kematian Menurut Jenis Kelamin dan Kelurahan di Kecamatan Bontang Barat, 2017  
*Number of Death by Sex and Village in Bontang Barat Subdistrict, 2017*

	Kelurahan <i>Village</i>	Laki-laki <i>Male</i>	Perempuan <i>Female</i>	Jumlah <i>Total</i>
	(1)	(2)	(3)	(4)
1.	Kanaan	4	8	12
2.	Gunung Telihan	27	20	47
3.	Belimbing	24	18	42
<b>Bontang Barat</b>		<b>55</b>	<b>46</b>	<b>101</b>

Sumber/Source: Dinas Kependudukan dan Pencatatan Sipil Kota Bontang/Population & Civil Registration Board of Bontang Municipality

**Tabel 3.7** Jumlah Migrasi Datang Menurut Jenis Kelamin dan Kelurahan di Kecamatan Bontang Barat, 2017  
**Number of Inbound Migration by Sex and Village in Bontang Barat Subdistrict, 2017**

	<b>Kelurahan Village</b>	<b>Laki-laki Male</b>	<b>Perempuan Female</b>	<b>Jumlah Total</b>
	(1)	(2)	(3)	(4)
1.	Kanaan	77	54	131
2.	Gunung Telihan	254	239	493
3.	Belimbing	138	136	274
	<b>Bontang Barat</b>	<b>469</b>	<b>429</b>	<b>898</b>

Sumber/Source: Dinas Kependudukan dan Pencatatan Sipil Kota Bontang/Population & Civil Registration Board of Bontang Municipality

POPULATION

**Tabel 3.8** Jumlah Migrasi Keluar Menurut Jenis Kelamin dan Kelurahan di Kecamatan Bontang Barat, 2017  
*Number of Outbound Migration by Sex and Village in Bontang Barat Subdistrict, 2017*

Kelurahan <i>Village</i>	Laki-laki <i>Male</i>	Perempuan <i>Female</i>	Jumlah <i>Total</i>
(1)	(2)	(3)	(4)
1. Kanaan	69	64	133
2. Gunung Telihan	320	284	604
3. Belimbing	297	264	561
<b>Bontang Barat</b>	<b>686</b>	<b>612</b>	<b>1 298</b>

Sumber/Source: Dinas Kependudukan dan Pencatatan Sipil Kota Bontang/*Population & Civil Registration Board of Bontang Municipality*

# SOSIAL

SOCIAL

# 4

BAB  
Chapter

## Jumlah Sekolah di Kecamatan Bontang Barat, 2017

Number of School in Bontang Barat Subdistrict, 2017

**TK/Sederajat** 15  
Kindergarten

**SD/Sederajat** 11  
Primary School

**SMP/Sederajat** 9  
Junior High School

**SMA/Sederajat** 7  
Senior High School





**Tabel 4.1** Jumlah Sekolah, Murid, Guru, dan Rasio Murid-Guru Taman Kanak-Kanak (TK) Menurut Kelurahan di Kecamatan Bontang Barat, 2017  
*Number of Schools, Pupils, Teachers, and Pupil-Teacher Ratio of Kindergarten by Village in Bontang Barat Subdistrict, 2017*

Kelurahan Village	Sekolah Schools	Murid Pupils	Guru Teachers	Rasio Murid-Guru Pupil-Teacher Ratio
(1)	(2)	(3)	(4)	(5)
1. Kanaan	1	49	5	10
2. Gunung Telihan	6	364	32	11
3. Belimbing	5	827	76	11
<b>Bontang Barat</b>	<b>12</b>	<b>1 240</b>	<b>113</b>	<b>11</b>

Sumber/Source: Dinas Pendidikan Kota Bontang/Education Service Office - Bontang Municipality



**Tabel 4.2** Jumlah Sekolah, Murid, Guru, dan Rasio Murid-Guru Raudhatul Athfal (RA) Menurut Kelurahan di Kecamatan Bontang Barat, 2017  
*Number of Schools, Pupils, Teachers, and Pupil-Teacher Ratio of Islamic Kindergarten by Village in Bontang Barat Subdistrict, 2017*

Kelurahan Village	Sekolah Schools	Murid Pupils	Guru Teachers	Rasio Murid-Guru Pupil-Teacher Ratio
(1)	(2)	(3)	(4)	(5)
1. Kanaan	-	-	-	-
2. Gunung Telihan	3	156	14	11
3. Belimbing	-	-	-	-
<b>Bontang Barat</b>	<b>3</b>	<b>156</b>	<b>14</b>	<b>11</b>

Sumber/Source: Dinas Pendidikan Kota Bontang/Education Service Office - Bontang Municipality

**Tabel 4.3** Jumlah Sekolah, Murid, Guru, dan Rasio Murid-Guru Sekolah Dasar (SD) Negeri Menurut Kelurahan di Kecamatan Bontang Barat, 2017  
*Number of Schools, Pupils, Teachers, and Pupil-Teacher Ratio of State Primary Schools by Village in Bontang Barat Subdistrict, 2017*

Kelurahan Village	Sekolah Schools	Murid Pupils	Guru Teachers	Rasio Murid-Guru Pupil-Teacher Ratio
(1)	(2)	(3)	(4)	(5)
1. Kanaan	2	624	32	20
2. Gunung Telihan	2	1 113	51	22
3. Belimbing	-	-	-	-
<b>Bontang Barat</b>	<b>4</b>	<b>1 737</b>	<b>83</b>	<b>21</b>

Sumber/Source: Dinas Pendidikan Kota Bontang/Education Service Office - Bontang Municipality

**Tabel 4.4** Jumlah Sekolah, Murid, Guru, dan Rasio Murid-Guru Sekolah Dasar (SD) Swasta Menurut Kelurahan di Kecamatan Bontang Barat, 2017  
*Number of Schools, Pupils, Teachers, and Pupil-Teacher Ratio of Private Primary Schools by Village in Bontang Barat Subdistrict, 2017*

Kelurahan Village	Sekolah Schools	Murid Pupils	Guru Teachers	Rasio Murid-Guru Pupil-Teacher Ratio
(1)	(2)	(3)	(4)	(5)
1. Kanaan	-	-	-	-
2. Gunung Telihan	3	581	33	18
3. Belimbing	4	2 107	127	17
<b>Bontang Barat</b>	<b>7</b>	<b>2 688</b>	<b>160</b>	<b>17</b>

Sumber/Source: Dinas Pendidikan Kota Bontang/Education Service Office - Bontang Municipality

**Tabel 4.5** Jumlah Sekolah, Murid, Guru, dan Rasio Murid-Guru Sekolah Menengah Pertama (SMP) Negeri Menurut Kelurahan di Kecamatan Bontang Barat, 2017  
*Number of Schools, Pupils, Teachers, and Pupil-Teacher Ratio State Junior High Schools by Village in Bontang Barat Subdistrict, 2017*

Kelurahan Village	Sekolah Schools	Murid Pupils	Guru Teachers	Rasio Murid-Guru Pupil-Teacher Ratio
(1)	(2)	(3)	(4)	(5)
1. Kanaan	-	-	-	-
2. Gunung Telihan	1	483	31	16
3. Belimbing	1	604	32	19
<b>Bontang Barat</b>	<b>2</b>	<b>1 087</b>	<b>63</b>	<b>17</b>

Sumber/Source: Dinas Pendidikan Kota Bontang/Education Service Office - Bontang Municipality

**Tabel 4.6** Jumlah Sekolah, Murid, Guru, dan Rasio Murid-Guru Sekolah Menengah Pertama (SMP) Swasta Menurut Kelurahan di Kecamatan Bontang Barat, 2017  
*Number of Schools, Pupils, Teachers, and Pupil-Teacher Ratio Private Junior High Schools by Village in Bontang Barat Subdistrict, 2017*

Kelurahan Village	Sekolah Schools	Murid Pupils	Guru Teachers	Rasio Murid-Guru Pupil-Teacher Ratio
(1)	(2)	(3)	(4)	(5)
1. Kanaan	1	41	8	5
2. Gunung Telihan	1	148	9	16
3. Belimbing	3	984	71	14
<b>Bontang Barat</b>	<b>5</b>	<b>1 173</b>	<b>88</b>	<b>13</b>

Sumber/Source: Dinas Pendidikan Kota Bontang/Education Service Office - Bontang Municipality

**Tabel 4.7** Jumlah Sekolah, Murid, Guru, dan Rasio Murid-Guru Madrasah Tsanawiyah (MTs) Swasta Menurut Kelurahan di Kecamatan Bontang Barat, 2017  
*Number of Schools, Pupils, Teachers, and Pupil-Teacher Ratio Private Madrasah Tsanawiyah (MTs) by Village in Bontang Barat Subdistrict, 2017*

Kelurahan Village	Sekolah Schools	Murid Pupils	Guru Teachers	Rasio Murid-Guru Pupil-Teacher Ratio
(1)	(2)	(3)	(4)	(5)
1. Kanaan	-	-	-	-
2. Gunung Telihan	1	152	14	11
3. Belimbing	1	49	9	5
<b>Bontang Barat</b>	<b>2</b>	<b>201</b>	<b>23</b>	<b>9</b>

Sumber/Source: Kementerian Agama Kota Bontang/Religious Ministry of Bontang Municipality

**Tabel 4.8** Jumlah Sekolah, Murid, Guru, dan Rasio Murid-Guru Sekolah Menengah Atas (SMA) Negeri Menurut Kelurahan di Kecamatan Bontang Barat, 2017  
*Number of Schools, Pupils, Teachers, and Pupil-Teacher Ratio State Senior High Schools by Village in Bontang Barat Subdistrict, 2017*

Kelurahan Village	Sekolah Schools	Murid Pupils	Guru Teachers	Rasio Murid-Guru Pupil-Teacher Ratio
(1)	(2)	(3)	(4)	(5)
1. Kanaan	-	-	-	-
2. Gunung Telihan	-	-	-	-
3. Belimbing	1	612	37	17
<b>Bontang Barat</b>	<b>1</b>	<b>612</b>	<b>37</b>	<b>17</b>

Sumber/Source: Dinas Pendidikan Kota Bontang/Education Service Office - Bontang Municipality

**Tabel 4.9** Jumlah Sekolah, Murid, Guru, dan Rasio Murid-Guru Sekolah Menengah Atas (SMA) Swasta Menurut Kelurahan di Kecamatan Bontang Barat, 2017  
*Number of Schools, Pupils, Teachers, and Pupil-Teacher Ratio Private Senior High Schools by Village in Bontang Barat Subdistrict, 2017*

Kelurahan Village	Sekolah Schools	Murid Pupils	Guru Teachers	Rasio Murid-Guru Pupil-Teacher Ratio
(1)	(2)	(3)	(4)	(5)
1. Kanaan	-	-	-	-
2. Gunung Telihan	-	-	-	-
3. Belimbing	2	863	70	12
<b>Bontang Barat</b>	<b>2</b>	<b>863</b>	<b>70</b>	<b>12</b>

Sumber/Source: Dinas Pendidikan Kota Bontang/Education Service Office - Bontang Municipality



**Tabel 4.10** Jumlah Sekolah, Murid, Guru, dan Rasio Murid-Guru Sekolah Menengah Kejuruan (SMK) Negeri Menurut Kelurahan di Kecamatan Bontang Barat, 2017  
*Number of Schools, Pupils, Teachers, and Pupil-Teacher Ratio State Vocational High Schools by Village in Bontang Barat Subdistrict, 2017*

Kelurahan Village	Sekolah Schools	Murid Pupils	Guru Teachers	Rasio Murid-Guru Pupil-Teacher Ratio
(1)	(2)	(3)	(4)	(5)
1. Kanaan	-	-	-	-
2. Gunung Telihan	1	281	33	9
3. Belimbing	-	-	-	-
<b>Bontang Barat</b>	<b>1</b>	<b>281</b>	<b>33</b>	<b>9</b>

Sumber/Source: Dinas Pendidikan Kota Bontang/Education Service Office - Bontang Municipality

**Tabel 4.11** Jumlah Sekolah, Murid, Guru, dan Rasio Murid-Guru Sekolah Menengah Kejuruan (SMK) Swasta Menurut Kelurahan di Kecamatan Bontang Barat, 2017  
*Number of Schools, Pupils, Teachers, and Pupil-Teacher Ratio Private Vocational High Schools by Village in Bontang Barat Subdistrict, 2017*

Kelurahan Village	Sekolah Schools	Murid Pupils	Guru Teachers	Rasio Murid-Guru Pupil-Teacher Ratio
(1)	(2)	(3)	(4)	(5)
1. Kanaan	-	-	-	-
2. Gunung Telihan	2	187	17	11
3. Belimbing	1	107	6	18
<b>Bontang Barat</b>	<b>3</b>	<b>294</b>	<b>23</b>	<b>13</b>

Sumber/Source: Dinas Pendidikan Kota Bontang/Education Service Office - Bontang Municipality

**Tabel 4.12** Jumlah Peserta Ujian, Kelulusan, dan Persentase Kelulusan Sekolah Dasar (SD) Negeri Menurut Kelurahan di Kecamatan Bontang Barat, 2017  
*Number of Exam Participants, Graduates, and Graduation Percentage of State Primary Schools by Village in Bontang Barat Subdistrict, 2017*

Kelurahan <i>Village</i>	Peserta Ujian <i>Exam Participants</i>	Kelulusan <i>Graduate</i>	Persentase Kelulusan <i>Graduation Percentage</i>
(1)	(2)	(3)	(4)
1. Kanaan	86	86	100,00
2. Gunung Telihan	190	190	100,00
3. Belimbing	-	-	-
<b>Bontang Barat</b>	<b>276</b>	<b>276</b>	<b>100,00</b>

Sumber/Source: Dinas Pendidikan Kota Bontang/Education Service Office - Bontang Municipality

**Tabel 4.13** Jumlah Peserta Ujian, Kelulusan, dan Persentase Kelulusan Sekolah Dasar (SD) Swasta Menurut Kelurahan di Kecamatan Bontang Barat, 2017  
*Number of Exam Participants, Graduates, and Graduation Percentage of Private Primary Schools by Village in Bontang Barat Subdistrict, 2017*

Kelurahan Village	Peserta Ujian Exam Participants	Kelulusan Graduate	Persentase Kelulusan Graduation Percentage
(1)	(2)	(3)	(4)
1. Kanaan	-	-	-
2. Gunung Telihan	76	76	100,00
3. Belimbing	326	326	100,00
<b>Bontang Barat</b>	<b>402</b>	<b>402</b>	<b>100,00</b>

Sumber/Source: Dinas Pendidikan Kota Bontang/Education Service Office - Bontang Municipality

**Tabel 4.14** Jumlah Peserta Ujian, Kelulusan, dan Persentase Kelulusan Sekolah Menengah Pertama (SMP) Negeri Menurut Kelurahan di Kecamatan Bontang Barat, 2017  
*Number of Exam Participants, Graduates, and Graduation Percentage of State Junior High Schools by Village in Bontang Barat Subdistrict, 2017*

Kelurahan <i>Village</i>	Peserta Ujian <i>Exam Participants</i>	Kelulusan <i>Graduate</i>	Persentase Kelulusan <i>Graduation Percentage</i>
(1)	(2)	(3)	(4)
1. Kanaan	-	-	-
2. Gunung Telihan	142	142	100,00
3. Belimbing	225	225	100,00
<b>Bontang Barat</b>	<b>367</b>	<b>367</b>	<b>100,00</b>

Sumber/Source: Dinas Pendidikan Kota Bontang/Education Service Office - Bontang Municipality

**Tabel 4.15** Jumlah Peserta Ujian, Kelulusan, dan Persentase Kelulusan Sekolah Menengah Pertama (SMP) Swasta Menurut Kelurahan di Kecamatan Bontang Barat, 2017  
*Number of Exam Participants, Graduates, and Graduation Percentage of Private Junior High Schools by Village in Bontang Barat Subdistrict, 2017*

Kelurahan Village	Peserta Ujian Exam Participants	Kelulusan Graduate	Persentase Kelulusan Graduation Percentage
(1)	(2)	(3)	(4)
1. Kanaan	30	30	100,00
2. Gunung Telihan	57	57	100,00
3. Belimbing	362	362	100,00
<b>Bontang Barat</b>	<b>449</b>	<b>449</b>	<b>100,00</b>

Sumber/Source: Dinas Pendidikan Kota Bontang/Education Service Office - Bontang Municipality

**Tabel 4.16** Jumlah Peserta Ujian, Kelulusan, dan Persentase Kelulusan Madrasah Tsanawiyah (MTs) Swasta Menurut Kelurahan di Kecamatan Bontang Barat, 2017  
*Number of Exam Participants, Graduates, and Graduation Percentage of Private Madrasah Tsanawiyah (MTs) by Village in Bontang Barat Subdistrict, 2017*

Kelurahan Village	Peserta Ujian Exam Participants	Kelulusan Graduate	Persentase Kelulusan Graduation Percentage
(1)	(2)	(3)	(4)
1. Kanaan	-	-	-
2. Gunung Telihan	54	54	100,00
3. Belimbing	-	-	-
<b>Bontang Barat</b>	<b>54</b>	<b>54</b>	<b>100,00</b>

Sumber/Source: Dinas Pendidikan Kota Bontang/Education Service Office - Bontang Municipality

**Tabel 4.17** Jumlah Peserta Ujian, Kelulusan, dan Persentase Kelulusan Sekolah Menengah Atas (SMA) Negeri Menurut Kelurahan di Kecamatan Bontang Barat, 2017  
*Number of Exam Participants, Graduates, and Graduation Percentage of State Senior High Schools by Village in Bontang Barat Subdistrict, 2017*

Kelurahan Village	Peserta Ujian Exam Participants	Kelulusan Graduate	Persentase Kelulusan Graduation Percentage
(1)	(2)	(3)	(4)
1. Kanaan	-	-	-
2. Gunung Telihan	-	-	-
3. Belimbing	173	173	100,00
<b>Bontang Barat</b>	<b>173</b>	<b>173</b>	<b>100,00</b>

Sumber/Source: Dinas Pendidikan Kota Bontang/Education Service Office - Bontang Municipality



**Tabel 4.18** Jumlah Peserta Ujian, Kelulusan, dan Persentase Kelulusan Sekolah Menengah Atas (SMA) Swasta Menurut Kelurahan di Kecamatan Bontang Barat, 2017  
*Number of Exam Participants, Graduates, and Graduation Percentage of Private Senior High Schools by Village in Bontang Barat Subdistrict, 2017*

Kelurahan <i>Village</i>	Peserta Ujian <i>Exam Participants</i>	Kelulusan <i>Graduate</i>	Persentase Kelulusan <i>Graduation Percentage</i>
(1)	(2)	(3)	(4)
1. Kanaan	-	-	-
2. Gunung Telihan	-	-	-
3. Belimbing <sup>1</sup>	234	234	100,00
<b>Bontang Barat<sup>1</sup></b>	<b>234</b>	<b>234</b>	<b>100,00</b>

Catatan/Note: <sup>1</sup> Data belum lengkap/ *Data is incomplete*

Sumber/Source: Dinas Pendidikan Kota Bontang/*Education Service Office - Bontang Municipality*

**Tabel 4.19** Jumlah Peserta Ujian, Kelulusan, dan Persentase Kelulusan Sekolah Menengah Kejuruan (SMK) Negeri Menurut Kelurahan di Kecamatan Bontang Barat, 2017  
*Number of Exam Participants, Graduates, and Graduation Percentage of State Vocational High Schools by Village in Bontang Barat Subdistrict, 2017*

Kelurahan Village	Peserta Ujian Exam Participants	Kelulusan Graduate	Persentase Kelulusan Graduation Percentage
(1)	(2)	(3)	(4)
1. Kanaan	-	-	-
2. Gunung Telihan	79	79	100,00
3. Belimbing	-	-	-
<b>Bontang Barat</b>	<b>79</b>	<b>79</b>	<b>100,00</b>

Sumber/Source: Dinas Pendidikan Kota Bontang/Education Service Office - Bontang Municipality

**Tabel 4.20** Jumlah Peserta Ujian, Kelulusan, dan Persentase Kelulusan Sekolah Menengah Kejuruan (SMK) Swasta Menurut Kelurahan di Kecamatan Bontang Barat, 2017  
*Number of Exam Participants, Graduates, and Graduation Percentage of Private Vocational High Schools by Village in Bontang Barat Subdistrict, 2017*

Kelurahan <i>Village</i>	Peserta Ujian <i>Exam Participants</i>	Kelulusan <i>Graduate</i>	Persentase Kelulusan <i>Graduation Percentage</i>
(1)	(2)	(3)	(4)
1. Kanaan	-	-	-
2. Gunung Telihan	53	53	100,00
3. Belimbing	28	28	100,00
<b>Bontang Barat</b>	<b>81</b>	<b>81</b>	<b>100,00</b>

Sumber/Source: Dinas Pendidikan Kota Bontang/Education Service Office - Bontang Municipality

**Tabel 4.21** Jumlah Fasilitas Kesehatan Menurut Kelurahan di Kecamatan Bontang Barat, 2017  
**Number of Health Facilities by Village in Bontang Barat Subdistrict, 2017**

Kelurahan Village	Rumah Sakit Hospital	Rumah Sakit/ Klinik Bersalin Maternity Hospital	Puskesmas Public Health Center	Posyandu Maternal & Child Health Center
(1)	(2)	(3)	(4)	(5)
1. Kanaan	-	-	1	2
2. Gunung Telihan	1	-	-	8
3. Belimbing	1	-	-	11
<b>Bontang Barat</b>	<b>2</b>	<b>-</b>	<b>1</b>	<b>21</b>

Sumber/Source: Dinas Kesehatan dan Keluarga Berencana Kota Bontang/Health Service and Family Planning Office of Bontang Municipality

Lanjutan Tabel/*Continued Table 4.21*

Kelurahan <i>Village</i>	Klinik/Balai Kesehatan <i>Clinic/Health Center</i>	Polindes <i>Village Maternity</i>	Puskesmas Pembantu <i>Subsidiary of Public Health Center</i>	Praktek Dokter Keluarga <i>Family Doctor</i>
(1)	(6)	(7)	(8)	(9)
1. Kanaan	-	-	-	-
2. Gunung Telihan	2	-	-	3
3. Belimbing	-	-	-	8
<b>Bontang Barat</b>	<b>2</b>	<b>-</b>	<b>-</b>	<b>11</b>

Sumber/*Source*: Dinas Kesehatan dan Keluarga Berencana Kota Bontang/*Health Service and Family Planning Office of Bontang Municipality*

**Tabel 4.22** Jumlah Tenaga Kesehatan Menurut Kelurahan di Kecamatan Bontang Barat, 2017  
**Table** *Number of Health Personnel by Village in Bontang Barat Subdistrict, 2017*

Kelurahan <i>Village</i>	Tenaga Kesehatan <i>Health Personnel</i>			
	Dokter Spesialis <i>Specialist Doctors</i>	Dokter Umum <i>Generalist Doctors</i>	Dokter Gigi <i>Dentist</i>	Tenaga Keperawatan <i>Nursing Personnel</i>
(1)	(2)	(3)	(4)	(5)
1. Kanaan	...	...	...	...
2. Gunung Telihan	...	...	...	...
3. Belimbing	...	...	...	...
<b>Bontang Barat</b>	<b>20</b>	<b>57</b>	<b>8</b>	<b>282</b>

Sumber/Source: Dinas Kesehatan dan Keluarga Berencana Kota Bontang/Health Service and Family Planning Office of Bontang Municipality

Lanjutan Tabel/*Continued Table 4.22*

Kelurahan <i>Village</i>	Tenaga Kesehatan <i>Health Personnel</i>		
	Tenaga Kebidanan <i>Midwifery Personnel</i>	Tenaga Kefarmasian <i>Pharmacy Personnel</i>	Ahli Gizi <i>Nutritionist</i>
(1)	(6)	(7)	(8)
1. Kanaan	...	...	...
2. Gunung Telihan	...	...	...
3. Belimbing	...	...	...
<b>Bontang Barat</b>	<b>58</b>	<b>28</b>	<b>6</b>

Sumber/*Source*: Dinas Kesehatan dan Keluarga Berencana Kota Bontang/*Health Service and Family Planning Office of Bontang Municipality*

**Tabel 4.23** Jumlah Apotek, Toko Obat, dan Gudang Farmasi Menurut Kelurahan di Kecamatan Bontang Barat, 2017  
*Number of Chemist, Drugstore, and Pharmacy Warehouse by Village in Bontang Barat Subdistrict, 2017*

Kelurahan <i>Village</i>	Apotek <i>Chemist</i>	Toko Obat <i>Drugstore</i>	Gudang Farmasi <i>Pharmacy Warehouse</i>
(1)	(2)	(3)	(4)
1. Kanaan	-	-	-
2. Gunung Telihan	-	-	-
3. Belimbing	5	-	-
<b>Bontang Barat</b>	<b>5</b>	<b>-</b>	<b>-</b>

Sumber/Source: Dinas Kesehatan dan Keluarga Berencana Kota Bontang/*Health Service and Family Planning Office of Bontang Municipality*



**Tabel 4.24** Jumlah Kelahiran Menurut Penolong Kelahiran di Kecamatan Bontang Barat , 2017  
**Table** *Number of Birth by Birth Attendant in Bontang Barat Subdistrict, 2017*

Penolong kelahiran	Banyaknya Number
(1)	(2)
Tenaga Kesehatan / Health Worker	649
Non Tenaga Kesehatan / Non-health Worker	9
<b>Jumlah / Total</b>	<b>658</b>

Sumber/Source: Dinas Kesehatan dan Keluarga Berencana Kota Bontang/Health Service and Family Planning Office of Bontang Municipality

**Tabel 4.25** Jumlah Balita yang Pernah Mendapat Imunisasi Menurut Jenis Imunisasi di Kecamatan Bontang Barat, 2017  
*Number of Children Under-five Years Who Have Immunization by Type of Immunization in Bontang Barat Subdistrict, 2017*

Jenis Imunisasi <i>Type of Immunization</i>	Banyaknya <i>Number</i>
(1)	(2)
BCG	586
Campak	569
DPT-1 + HB-1	576
DPT-2 + HB-2	568
DPT-3 + HB-3	588
Polio-1	586
Polio-2	581
Polio-3	564
Polio-4	603
HB-0	624
<b>Bontang Barat</b>	<b>5 845</b>

Sumber/Source: Dinas Kesehatan dan Keluarga Berencana Kota Bontang/*Health Service and Family Planning Office of Bontang Municipality*

**Tabel 4.26** Jumlah Kasus HIV/AIDS, IMS, DBD, Diare, TB, dan Malaria di Kecamatan Bontang Barat, 2017  
**Number of Cases of HIV/AIDS, Sexually Transmitted Infection, Dengue Fever, Diarrhea, Tuberculosis, and Malaria in Bontang Barat Subdistrict, 2017**

Jenis Penyakit <i>Type of Disease</i>	Banyaknya <i>Number</i>
(1)	(2)
HIV/AIDS	11
Infeksi Menular Seksual (IMS) / <i>Sexually Transmitted Infection</i>	14
Demam Berdarah Dengue (DBD) / <i>Dengue Fever</i>	12
Diare / <i>Diarrhea</i>	217
Tuberculosis	118
Malaria	1

Sumber/Source: Dinas Kesehatan dan Keluarga Berencana Kota Bontang/*Health Service and Family Planning Office of Bontang Municipality*

**Tabel 4.27** Jumlah Penyandang Cacat Menurut Kelurahan di Kecamatan Bontang Barat, 2017  
*Number of Persons with Disabilities by Village in Bontang Barat Subdistrict, 2017*

Kelurahan <i>Village</i>	Tuna Daksa/ Cacat Fisik <i>Physical Disability</i>	Tuna Netra <i>Blind</i>	Tuna Rungu/ Wicara <i>Deaf/Speech Impaired</i>	Tuna Grahita/ Cacat Mental <i>Mentally Disability</i>
(1)	(2)	(3)	(4)	(5)
1. Kanaan	1	-	1	-
2. Gunung Telihan	5	-	3	4
3. Belimbing	2	-	-	-
<b>Bontang Barat</b>	<b>8</b>	<b>-</b>	<b>4</b>	<b>4</b>

Sumber/Source: Dinas Kependudukan dan Pencatatan Sipil Kota Bontang/Population & Civil Registration Board of Bontang Municipality

Lanjutan Tabel/*Continued Table 4.27*

Kelurahan <i>Village</i>	Tuna Daksa dan Grahita <i>Physical and Mentally Disability</i>	Lainnya <i>Others</i>	Jumlah <i>Total</i>
(1)	(6)	(7)	(8)
1. Kanaan	2	-	4
2. Gunung Telihan	4	8	24
3. Belimbing	-	4	6
<b>Bontang Barat</b>	<b>6</b>	<b>12</b>	<b>34</b>

Sumber/*Source*: Dinas Kependudukan dan Pencatatan Sipil Kota Bontang/*Population & Civil Registration Board of Bontang Municipality*

**Tabel 4.28** Jumlah Perangkat Keluarga Berencana Menurut Kelurahan di Kecamatan Bontang Barat, 2017  
**Table** *Number of Family Planning Devices by Village in Bontang Barat Subdistrict, 2017*

Kelurahan <i>Village</i>	PPKBK	Sub PPKBK	Kelompok UPPKS	Anggota UPPKS
(1)	(2)	(3)	(4)	(5)
1. Kanaan	1	12	1	10
2. Gunung Telihan	1	30	2	12
3. Belimbing	1	51	1	18
<b>Bontang Barat</b>	<b>3</b>	<b>93</b>	<b>4</b>	<b>40</b>

Sumber/Source: Dinas Kesehatan dan Keluarga Berencana Kota Bontang/Health Service and Family Planning Office of Bontang Municipality

**Tabel 4.29** Jumlah Pasangan Usia Subur dan Peserta KB Aktif Menurut Kelurahan di Kecamatan Bontang Barat, 2017  
*Number of Eligible Couples and Family Planning Active Participants by Village in Bontang Barat Subdistrict, 2017*

Kelurahan <i>Village</i>	Jumlah PUS <i>Eligible Couples</i>	Peserta KB Aktif <i>Family Planning Participants</i>			
		IUD	MOW	MOP	Kondom <i>Condom</i>
(1)	(2)	(3)	(4)	(5)	(6)
1. Kanaan	477	87	24	5	6
2. Gunung Telihan	2 103	223	72	18	49
3. Belimbing	1 950	506	150	3	145
<b>Bontang Barat</b>	<b>4 530</b>	<b>816</b>	<b>246</b>	<b>26</b>	<b>200</b>

Sumber/Source: Dinas Kesehatan dan Keluarga Berencana Kota Bontang/*Health Service and Family Planning Office of Bontang Municipality*

Lanjutan Tabel/*Continued Table 4.29*

Kelurahan <i>Village</i>	Peserta KB Aktif <i>Family Planning Participants</i>			Jumlah <i>Total</i>
	Implan <i>Implants</i>	Suntikan <i>Injection</i>	Pil <i>Pill</i>	
(1)	(7)	(8)	(9)	(10)
1. Kanaan	58	109	79	368
2. Gunung Telihan	145	888	433	1 828
3. Belimbing	17	316	233	1 370
<b>Bontang Barat</b>	<b>220</b>	<b>1 313</b>	<b>745</b>	<b>3 566</b>

Sumber/*Source*: Dinas Kesehatan dan Keluarga Berencana Kota Bontang/*Health Service and Family Planning Office of Bontang Municipality*



**Tabel 4.30** Pencapaian Akseptor Baru Menurut Kelurahan dan Metode Kontrasepsi di Kecamatan Bontang Barat, 2017  
**Table** *Realization of New Acceptor by Village and Contraception Method in Bontang Barat Subdistrict, 2017*

Kelurahan Village	IUD	MOW	MOP	Kondom Condom
(1)	(2)	(3)	(4)	(5)
1. Kanaan	13	-	5	18
2. Gunung Telihan	3	-	-	5
3. Belimbing	115	60	-	19
<b>Bontang Barat</b>	<b>131</b>	<b>60</b>	<b>5</b>	<b>42</b>

Sumber/Source: Dinas Kesehatan dan Keluarga Berencana Kota Bontang/Health Service and Family Planning Office of Bontang Municipality

Lanjutan Tabel/*Continued Table 4.30*

Kelurahan <i>Village</i>	Implan <i>Implants</i>	Suntikan <i>Injection</i>	Pil <i>Pill</i>	Jumlah <i>Total</i>
(1)	(6)	(7)	(8)	(9)
1. Kanaan	19	39	9	103
2. Gunung Telihan	2	21	11	42
3. Belimbing	1	147	19	361
<b>Bontang Barat</b>	<b>22</b>	<b>207</b>	<b>39</b>	<b>506</b>

Sumber/*Source*: Dinas Kesehatan dan Keluarga Berencana Kota Bontang/*Health Service and Family Planning Office of Bontang Municipality*

**Tabel 4.31** **Persentase Penduduk Menurut Kelurahan dan Agama yang Dianut di Kecamatan Bontang Barat, 2017**  
**Percentage of Population by Village and Religion in Bontang Barat Subdistrict, 2017**

Kelurahan Village	Islam Islam	Protestan Christian	Katolik Catholic	Hindu Hindu	Budha Buddha	Lainnya Other	Jumlah Total
(1)	(2)	(3)	(4)	(5)	(6)	(7)	(8)
1. Kanaan	23,09	68,31	8,60	-	-	-	100,00
2. Gunung Telihan	64,91	29,20	5,80	0,09	-	-	100,00
3. Belimbing	88,91	8,56	2,20	0,27	0,05	0,01	100,00
<b>Bontang Barat</b>	<b>68,15</b>	<b>26,88</b>	<b>4,79</b>	<b>0,15</b>	<b>0,02</b>	<b>0,00</b>	<b>100,00</b>

Sumber/Source: Dinas Kependudukan dan Pencatatan Sipil Kota Bontang/Population & Civil Registration Board of Bontang Municipality

**Tabel 4.32** Jumlah Tempat Peribadatan Menurut Kelurahan di Kecamatan Bontang Barat, 2017  
**Table** *Number of Worship Facilities by Village in Bontang Barat Subdistrict, 2017*

Kelurahan <i>Village</i>	Masjid <i>Mosque</i>	Mushola <i>Mushola</i>	Gereja Protestan <i>Christian Church</i>	Gereja Katholik <i>Catholic Church</i>	Pura <i>Temple</i>	Vihara <i>Vihara</i>
(1)	(2)	(3)	(4)	(5)	(6)	(7)
1. Kanaan	2	-	6	1	-	-
2. Gunung Telihan	9	9	14	-	-	-
3. Belimbing	7	6	2	-	-	-
<b>Bontang Barat</b>	<b>18</b>	<b>15</b>	<b>22</b>	<b>1</b>	<b>-</b>	<b>-</b>

Sumber/Source: Kementerian Agama Kota Bontang/ *Religious Ministry of Bontang Municipality*

**Tabel 4.33** Nikah, Talak dan Cerai, serta Rujuk Menurut Kelurahan di Kecamatan Bontang Barat, 2017  
*Number of Marriages, Divorces, and Reconciliations by Village in Bontang Barat Subdistrict, 2017*

Kelurahan Village	Nikah Marriages	Talak Divorces	Cerai Divorces	Rujuk Reconciliations
(1)	(2)	(3)	(4)	(5)
1. Kanaan	13	...	...	-
2. Gunung Telihan	39	...	...	-
3. Belimbing	52	...	...	-
<b>Bontang Barat</b>	<b>104</b>	<b>13</b>	<b>24</b>	<b>-</b>

Sumber/Source: Kantor Urusan Agama Bontang Barat/Religious Affairs office of Bontang Barat

**Tabel 4.34** Jumlah Pernikahan Menurut Kelurahan dan Walinya di Kecamatan Bontang Barat, 2017  
**Table** *Number of Marriages by Village and Guardians in Bontang Barat Subdistrict, 2017*

Kelurahan <i>Village</i>	Wali Nasab	Wali Hakim	Jumlah <i>Total</i>
(1)	(2)	(3)	(4)
1. Kanaan	11	2	13
2. Gunung Telihan	29	10	39
3. Belimbing	42	10	52
<b>Bontang Barat</b>	<b>82</b>	<b>22</b>	<b>104</b>

Sumber/Source: Kantor Urusan Agama Bontang Barat/Religious Affairs office of Bontang Barat

**Tabel 4.35** Jumlah Lokasi dan Luas Wakaf Tanah Menurut Kelurahan dan Jenis Akta Wakaf di Kecamatan Bontang Barat, 2017  
**Table** *Number of Location and Area of Land Wakaf by Village and Type of Deed of Wakaf in Bontang Barat Subdistrict, 2017*

Kelurahan Village	Sudah Bersertifikat Already Certified		Belum Bersertifikat Not Certified	
	Lokasi Location	Luas (m <sup>2</sup> ) Area (sq.m)	Lokasi Location	Luas (m <sup>2</sup> ) Area (sq.m)
	(1)	(2)	(4)	(5)
1. Kanaan	1	510	-	-
2. Gunung Telihan	5	11 422	1	445
3. Belimbing	6	2 074	7	20 669
<b>Bontang Barat</b>	<b>12</b>	<b>14 006</b>	<b>8</b>	<b>21 114</b>

Sumber/Source: Kantor Urusan Agama Bontang Barat/Religious Affairs office of Bontang Barat

# PERTANIAN

AGRICULTURE

# 5

BAB  
Chapter

## Produksi Tanaman Sayur-Sayuran di Kecamatan Bontang Barat, 2016

*Production of Vegetables in Bontang Barat Subdistrict, 2016*



1.026 Kuintal  
quintal



243 Kuintal  
quintal



167 Kuintal  
quintal



143 Kuintal  
quintal



93 Kuintal  
quintal







**Tabel 5.1 Luas Panen Padi di Kecamatan Bontang Barat (ha), 2017**  
**Table Harvested Area of Paddy in Bontang Barat Subdistrict (ha), 2017**

Jenis Tanaman <i>Kind of Plant</i>	Luas Panen <i>Harvested Area</i>
(1)	(2)
Padi Sawah/ <i>Wetland Paddy</i>	6
Padi Ladang/ <i>Dryland Paddy</i>	-

Sumber/Source: Dinas Ketahanan Pangan, Perikanan, dan Pertanian Kota Bontang/*Food Security, Fishery, and Agriculture Department of Bontang Municipality*

**Tabel 5.2** Luas Panen Tanaman Palawija Menurut Jenis Tanaman di Kecamatan Bontang Barat (ha), 2017  
**Table** *Harvested Area of Secondary Crops by Kind of Plant in Bontang Barat Subdistrict (ha), 2017*

Jenis Tanaman <i>Kind of Plant</i>	Luas Panen <i>Harvested Area</i>
(1)	(2)
Jagung/ <i>Maize</i>	-
Kedelai/ <i>Soybeans</i>	-
Kacang tanah/ <i>Peanuts</i>	4
Kacang hijau/ <i>Mungbeans</i>	-
Ubi kayu/ <i>Cassavas</i>	2
Ubi jalar/ <i>Sweet potatoes</i>	3

Sumber/Source: Dinas Ketahanan Pangan, Perikanan, dan Pertanian Kota Bontang/*Food Security, Fishery, and Agriculture Department of Bontang Municipality*

**Tabel 5.3** **Produksi Tanaman Sayuran Menurut Jenis Tanaman di Kecamatan Bontang Barat (kuintal), 2017**  
**Production of Vegetables by Kind of Plant in Bontang Barat Subdistrict (quintal), 2017**

Jenis Tanaman <i>Kind of Plant</i>	Produksi <i>Production</i>
(1)	(2)
Bawang daun/ <i>Green onion</i>	63
Kembang kol/ <i>Cauliflower</i>	-
Petsai/sawi/ <i>Chinese cabbage</i>	243
Kacang panjang/ <i>Yarldlong bean</i>	76
Cabai besar/ <i>Chili</i>	34
Cabai rawit/ <i>Chili</i>	93
Jamur/ <i>Mushroom</i>	1 026
Tomat/ <i>Tomato</i>	79
Terung/ <i>Eggplant</i>	36
Buncis/ <i>Green bean</i>	53
Ketimun/ <i>Cucumber</i>	56
Kangkung/ <i>Water spinach</i>	167
Bayam/ <i>Spinach</i>	143
Melinjo/ <i>Melinjo</i>	1
Petai/ <i>Twisted cluster bean</i>	1

Sumber/*Source*: Dinas Ketahanan Pangan, Perikanan, dan Pertanian Kota Bontang/*Food Security, Fishery, and Agriculture Department of Bontang Municipality*

**Tabel 5.4** **Produksi Tanaman Buah-Buahan Menurut Jenis Buah di Kecamatan Bontang Barat (kuintal), 2017**  
**Table** **Production of Fruits by Kind of Fruit in Bontang Barat Subdistrict (quintal), 2017**

Jenis Buah <i>Kind of Fruit</i>	Produksi <i>Production</i>
(1)	(2)
Alpukat/ <i>Avocado</i>	-
Belimbing/ <i>Star fruit</i>	22
Duku/langsat/kokosan/ <i>Duku</i>	-
Durian/ <i>Durian</i>	-
Jambu biji/ <i>Guava</i>	13
Jambu air/ <i>Rose apple</i>	14
Jeruk siam/keprok/ <i>Tangerine/orange</i>	-
Jeruk besar/ <i>Pamelo</i>	-
Mangga/ <i>Mango</i>	14
Nangka/cempedak/ <i>Jack fruit</i>	51
Nenas/ <i>Pineapple</i>	-
Pepaya/ <i>Papaya</i>	111
Pisang/ <i>Banana</i>	109
Rambutan/ <i>Rambutan</i>	16
Salak/ <i>Salacca</i>	2
Sawo/ <i>Star apple</i>	21
Sirsak/ <i>Soursop</i>	23
Sukun/ <i>Bread fruit</i>	41
Melon/ <i>Melon</i>	-
Semangka/ <i>Watermelon</i>	-

Sumber/*Source*: Dinas Ketahanan Pangan, Perikanan, dan Pertanian Kota Bontang/*Food Security, Fishery, and Agriculture Department of Bontang Municipality*

**Tabel 5.5** **Produksi Tanaman Biofarmaka Menurut Jenis Tanaman di Kecamatan Bontang Barat (kg), 2017**  
**Table** **Production of Medical Plants by Kind of Plant in Bontang Barat Subdistrict (kg), 2017**

Jenis Tanaman <i>Kind of Plant</i>	Produksi <i>Production</i>
(1)	(2)
Jahe/ <i>Ginger</i>	55
Laos/ <i>lengkuas/Galangal</i>	30
Kencur/ <i>East indian galangal</i>	-
Kunyit/ <i>Tumeric</i>	20

Sumber/Source: Dinas Ketahanan Pangan, Perikanan, dan Pertanian Kota Bontang/*Food Security, Fishery, and Agriculture Department of Bontang Municipality*

**Tabel 5.6 Luas Areal dan Produksi Tanaman Perkebunan Menurut Jenis Tanaman di Kecamatan Bontang Barat, 2017**  
***Planted Area and Production of Estate Crops by Kind of Plant in Bontang Barat Subdistrict, 2017***

<b>Jenis Tanaman</b> <b><i>Kind of Plant</i></b>	<b>Luas Areal</b> <b><i>Planted Area (ha)</i></b>	<b>Produksi</b> <b><i>Production (ton)</i></b>
(1)	(2)	(3)
Karet/ <i>Rubber</i>	-	-
Kelapa/ <i>Coconut</i>	5,00	2,90
Kelapa sawit/ <i>Oil palm</i>	10,00	8,29
Kopi/ <i>Coffee</i>	-	-
Lada/ <i>Pepper</i>	-	-
Kakao/ <i>Cocoa</i>	-	-
Aren/ <i>Palm sugar</i>	4,00	7,70
Kemiri/ <i>Candlenut</i>	2,00	-
Jambu mete/ <i>Cashewnut</i>	3,00	-

Sumber/*Source*: Dinas Ketahanan Pangan, Perikanan, dan Pertanian Kota Bontang/*Food Security, Fishery, and Agriculture Department of Bontang Municipality*

**Tabel 5.7** Populasi Ternak Menurut Jenis Ternak di Kecamatan Bontang Barat (ekor), 2017  
**Table** *Livestock Population by Kind of Livestock in Bontang Barat Subdistrict (heads), 2017*

Jenis Ternak <i>Kind of Livestock</i>	Populasi Ternak <i>Livestock Population</i>
(1)	(2)
Sapi perah/ <i>Dairy cattle</i>	13
Sapi potong/ <i>Beef cattle</i>	307
Kerbau/ <i>Buffalo</i>	10
Kuda/ <i>Horse</i>	4
Kambing/ <i>Goat</i>	289
Domba/ <i>Sheep</i>	-
Babi/ <i>Pig</i>	4 309

Sumber/Source: Dinas Ketahanan Pangan, Perikanan, dan Pertanian Kota Bontang/*Food Security, Fishery, and Agriculture Department of Bontang Municipality*



**Tabel 5.8** **Populasi Unggas Menurut Jenis Unggas di Kecamatan Bontang Barat (ekor), 2017**  
***Poultry Population by Kind of Poultry in Bontang Barat Subdistrict (heads), 2017***

<b>Jenis Unggas</b> <b><i>Kind of Poultry</i></b>	<b>Populasi Unggas</b> <b><i>Poultry Population</i></b>
(1)	(2)
Ayam kampung/ <i>Native chicken</i>	39 944
Ayam petelur/ <i>Layer</i>	-
Ayam pedaging/ <i>Broiler</i>	12 500
Itik/itik manila/ <i>Duck/muscovy duck</i>	1 054
Burung puyuh/ <i>Quail</i>	350

Sumber/Source: Dinas Ketahanan Pangan, Perikanan, dan Pertanian Kota Bontang/*Food Security, Fishery, and Agriculture Department of Bontang Municipality*

**Tabel 5.9 Jumlah Rumah Tangga dan Produksi Perikanan Menurut Subsektor Perikanan di Kecamatan Bontang Barat, 2017**  
**Number of Households and Production of Fishery by Fishery Subsector in Bontang Barat Subdistrict, 2017**

Subsektor Perikanan <i>Fishery Subsector</i>	Jumlah Rumah Tangga <i>Number of Households</i>	Produksi <i>Production (ton)</i>
(1)	(2)	(3)
1. Perikanan Tangkap/ <i>Fish Capture</i>		
a. Perikanan laut/ <i>Marine fisheries</i>	-	-
b. Perairan umum/ <i>Inland water</i>	-	-
2. Perikanan Budidaya/ <i>Aquaculture</i>		
a. Budidaya laut/ <i>Marine culture</i>	-	-
b. Tambak/ <i>Brackish water pond</i>	-	-
c. Kolam/ <i>Fresh water pond</i>	55	11,70
d. Keramba/ <i>Cage</i>	27	6,10
e. Jaring apung/ <i>Floating cage net</i>	-	-
f. Sawah/ <i>Paddy field</i>	-	-
<b>Jumlah/Total</b>	<b>82</b>	<b>17,80</b>

Sumber/Source: Dinas Ketahanan Pangan, Perikanan, dan Pertanian Kota Bontang/*Food Security, Fishery, and Agriculture Department of Bontang Municipality*



# PERDAGANGAN

TRADE

# 6

BAB  
Chapter

**Pedagang besar**  
Wholesaler

6

**Pedagang menengah**  
Medium trader

22



**Pedagang Menurut Klasifikasinya  
di Kecamatan Bontang Barat**

*Traders by Classification in Bontang Barat Subdistrict*

2017

**Pedagang kecil**  
Small trader

24



**Tabel 6.1** Jumlah Pedagang Menurut Klasifikasinya di Kecamatan Bontang Barat, 2016-2017  
**Table** *Number of Traders by Classification in Bontang Barat Subdistrict, 2016-2017*

Klasifikasi <i>Classification</i>	2016	2017
(1)	(2)	(3)
Pedagang besar <i>Wholesaler</i>	1	6
Pedagang menengah <i>Medium trader</i>	20	22
Pedagang kecil <i>Small trader</i>	138	24

Sumber/Source: Dinas Perdagangan dan Koperasi & UMKM Kota Bontang/*Industry, Trade, Cooperation, and UMKM Services of Bontang Municipality*

**Tabel 6.2** Jumlah Koperasi Menurut Jenis Koperasi di Kecamatan Bontang Barat, 2016-2017  
**Table** *Number of Cooperatives by Type of Cooperatives in Bontang Barat Subdistrict, 2016-2017*

Jenis Koperasi <i>Type of Cooperatives</i>	2016	2017
(1)	(2)	(3)
Koperasi Jasa / <i>Cooperatives of Services</i>	-	-
Koperasi Konsumen / <i>Consumer Cooperatives</i>	15	15
Koperasi Produsen / <i>Producer Cooperatives</i>	1	1
Koperasi Simpan Pinjam / <i>Saving-loan Cooperatives</i>	1	1
<b>Jumlah / Total</b>	<b>17</b>	<b>17</b>

Sumber/Source: Dinas Perdagangan dan Koperasi & UMKM Kota Bontang/*Industry, Trade, Cooperation, and UMKM Services of Bontang Municipality*

**Tabel 6.3** Jumlah Koperasi Menurut Kelompok Usaha di Kecamatan Bontang Barat, 2016-2017  
**Table** *Number of Cooperatives by Business Group in Bontang Barat Subdistrict, 2016-2017*

Jenis Koperasi <i>Type of Cooperatives</i>	2016	2017
(1)	(2)	(3)
Koperasi Unit Desa / <i>Village Unit Cooperative</i>	-	-
Koperasi Pegawai Negeri / <i>Civil Servants Cooperative</i>	-	-
Koperasi Karyawan / <i>Employee Cooperative</i>	6	6
Koperasi Industri Kerajinan Rakyat / <i>Handcraft Industry Cooperative</i>	1	1
Koperasi Pasar / <i>Market Cooperative</i>	1	1
Koperasi Wanita / <i>Women's Cooperative</i>	1	1
Koperasi Nelayan / <i>Fishermen Cooperative</i>	-	-
Koperasi TKBM / <i>Cooperative of Manpower loading and unloading</i>	-	-
Koperasi Angkatan Darat & Kepolisian / <i>Army &amp; Police Cooperation</i>	-	-
Koperasi Simpan Pinjam / <i>Saving-loan Cooperative</i>	-	-
Koperasi Pondok Pesantren / <i>Cooperative Pondok Pesantren</i>	-	-
Koperasi Serba Usaha / <i>Multipurpose Cooperative</i>	1	1
Koperasi Lainnya / <i>Other Cooperatives</i>	7	7
<b>Jumlah /Total</b>	<b>17</b>	<b>17</b>

Sumber/Source: Dinas Perdagangan dan Koperasi & UMKM Kota Bontang/*Industry, Trade, Cooperation, and UMKM Services of Bontang Municipality*





# HOTEL

HOTEL

# 7

BAB  
Chapter

## HOTEL DAN AKOMODASI HOTEL KECAMATAN BONTANG BARAT, 2017

Number of Hotels and Hotels Accomodation in Bontang Barat Subdistrict 2017

Hotel Bintang 1

Categorized Hotel

Hotel Non Bintang 8

Non-categorized Hotel

164  
Kamar  
Rooms



224  
Tempat tidur  
Beds





**Tabel 7.1** Jumlah Hotel Menurut Kelurahan dan Klasifikasi di Kecamatan Bontang Barat, 2017  
**Table** *Number of Hotel by Village and Classified Hotel in Bontang Barat Subdistrict, 2017*

Kelurahan <i>Village</i>	Hotel Berbintang <i>Classified Hotels</i>					Hotel Nonbintang & Akomodasi Lainnya	Jumlah <i>Total</i>
	Bintang 1	Bintang 2	Bintang 3	Bintang 4	Bintang 5	<i>Non-Classified Hotels &amp; Other Accommodations</i>	
(1)	(2)	(3)	(4)	(5)	(6)	(7)	(8)
1. Kanaan	-	-	-	-	-	1	1
2. Gunung Telihan	-	-	-	-	-	5	5
3. Belimbing	-	-	1	-	-	2	3
<b>Bontang Barat</b>	-	-	<b>1</b>	-	-	<b>8</b>	<b>9</b>

Sumber/Source: Badan Pusat Statistik Kota Bontang/BPS-Statistics of Bontang Municipality

**Tabel 7.2** Jumlah Akomodasi Hotel Menurut Kelurahan di Kecamatan Bontang Barat, 2016-2017  
**Table** *Number of Hotel Accomodations by Village in Bontang Barat Subdistrict, 2016-2017*

Kelurahan Village	Hotel Hotels		Kamar Rooms		Tempat Tidur Beds	
	2016	2017	2016	2017	2016	2017
(1)	(2)	(3)	(4)	(5)	(6)	(7)
1. Kanaan	-	1	-	10	-	10
2. Gunung Telihan	2	5	38	38	63	40
3. Belimbing	2	3	137	116	249	174
<b>Bontang Barat</b>	<b>4</b>	<b>9</b>	<b>175</b>	<b>164</b>	<b>312</b>	<b>224</b>

Sumber/Source: Badan Pusat Statistik Kota Bontang/BPS-Statistics of Bontang Municipality

# HARGA

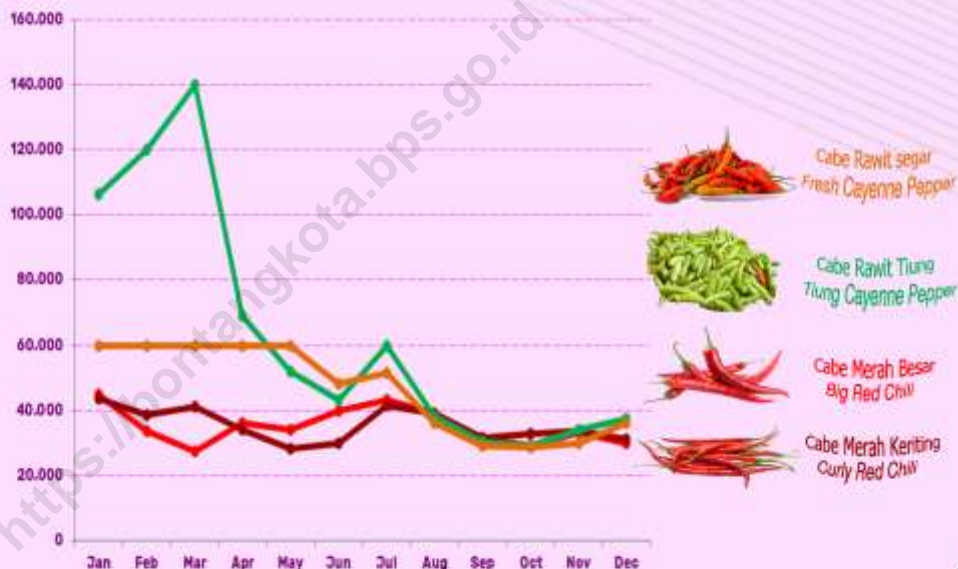
PRICE

# 8

BAB  
Chapter

## Harga Cabe di Pasar Gunung Telihan 2017

Chill Prices in Gunung Telihan Market 2017





**Tabel 8.1 Rata-Rata Harga Eceran Beberapa Jenis Barang Menurut Bulan di Pasar Telihan (rupiah), 2017**  
**Table 8.1 Retail Prices of Selected Commodities by Month in Telihan Market (rupiahs), 2017**

Jenis Barang Commodities	Merk/ Kualitas Brand/ Quality	Satuan Unit	Januari January	Februari February	Maret Marh
(1)	(2)	(3)	(4)	(5)	(6)
1. Beras	Bengawan	kg	14 000	14 000	14 000
	Pandan Wangi	kg	12 000	12 000	12 000
	Ayam jago	kg	11 000	11 000	11 000
2. Tepung terigu	Segitiga biru	kg	8 000	8 000	8 000
3. Jagung pipilan kering	Kwalitas I	kg	7 000	7 000	7 000
4. Ketela pohon	Segar	kg	3 000	3 000	3 000
5. Mie kering	Indomie kari ayam	bungkus	2 500	2 500	2 500
6. Minyak goreng	Bimoli	liter	15 000	15 000	15 000
	Curah	liter	18 000	18 000	18 000
7. Gula pasir	Gulaku	kg	16 500	16 500	16 500
	Lokal (putih)	kg	13 125	13 000	13 000
8. Susu kental manis	Bendera	kaleng	14 000	14 000	14 000
	Indomilk	kaleng	11 000	11 000	11 000
9. Susu bubuk	Bendera	400 gr	50 000	50 000	50 000
	Indomilk	400 gr	50 000	50 000	50 000
10. Daging sapi	Murni	kg	130 000	130 000	130 000
11. Ayam	Boiler	ekor	50 000	45 000	41 250
	Kampung	ekor	130 000	130 000	130 000
12. Telur	Boiler	butir	1 500	1 500	1 500
	Kampung	butir	2 000	2 000	2 000
13. Kembang	Segar	kg	30 000	30 000	30 000
14. Mas	Segar	kg	45 000	45 000	45 000
15. Tongkol	Segar	kg	20 000	20 000	22 500
16. Cabai merah besar	Segar	kg	45 000	33 750	27 500
17. Cabai keriting	Segar	kg	43 750	38 750	41 250
18. Cabai biasa/tiung	Segar	kg	106 250	120 000	140 000
19. Cabai rawit	Segar	kg	60 000	60 000	60 000
20. Bawang merah	Segar	kg	39 500	36 250	40 000
21. Bawang putih	Segar	kg	40 000	40 000	40 000
22. Kentang	Segar	kg	15 500	18 000	17 500
23. Kol	Segar	kg	16 750	13 500	12 000
24. Tomat	Segar	kg	7 750	7 750	9 500
25. Wortel	Segar	kg	15 500	14 750	18 000
26. Apel	Impor	kg	35 000	35 000	35 000
	Lokal	kg	30 000	30 000	30 000
27. Jeruk	Impor	kg	40 000	40 000	40 000
	Lokal	kg	12 000	12 000	12 000
28. Garam halus	Baik	kg	1 500	1 500	1 500
29. Minyak tanah	Baik	kg	15 000	15 000	15 000

Sumber/Source: Dinas Perdagangan dan Koperasi & UMKM Kota Bontang/Industry, Trade, Cooperation, and UMKM Services of Bontang Municipality



Lanjutan Tabel/Continued Table 8.1

Jenis Barang Commodities	Merk/ Kualitas Brand/ Quality	Satuan Unit	April April	Mei May	Juni June
(1)	(2)	(3)	(7)	(8)	(9)
1. Beras	Bengawan	kg	14 000	14 000	14 000
	Pandan Wangi	kg	12 000	12 000	12 000
	Ayam jago	kg	11 000	11 000	12 333
2. Tepung terigu	Segitiga biru	kg	8 000	8 000	8 000
3. Jagung pipilan kering	Kwalitas I	kg	7 000	7 000	7 000
4. Ketela pohon	Segar	kg	3 000	3 000	3 000
5. Mie kering	Indomie kari ayam	bungkus	2 500	2 500	2 500
6. Minyak goreng	Bimoli	liter	16 000	16 000	16 000
	Curah	liter	18 000	18 000	18 000
7. Gula pasir	Gulaku	kg	16 500	16 500	16 500
	Lokal (putih)	kg	13 000	13 000	13 000
8. Susu kental manis	Bendera	kaleng	14 000	14 000	14 000
	Indomilk	kaleng	11 000	11 000	10 333
9. Susu bubuk	Bendera	400 gr	50 000	50 000	50 000
	Indomilk	400 gr	50 000	50 000	50 000
10. Daging sapi	Murni	kg	130 000	130 000	133 333
11. Ayam	Boiler	ekor	37 000	43 200	40 000
	Kampung	ekor	130 000	130 000	110 000
12. Telur	Boiler	butir	1 500	1 560	1 633
	Kampung	butir	2 000	2 000	2 000
13. Kembang	Segar	kg	25 000	32 000	40 000
14. Mas	Segar	kg	45 000	45 000	45 000
15. Tongkol	Segar	kg	18 400	24 000	23 333
16. Cabai merah besar	Segar	kg	36 000	34 000	40 000
17. Cabai keriting	Segar	kg	34 000	28 000	30 000
18. Cabai biasa/tiung	Segar	kg	69 000	52 000	43 333
19. Cabai rawit	Segar	kg	60 000	60 000	48 333
20. Bawang merah	Segar	kg	34 800	26 800	25 667
21. Bawang putih	Segar	kg	41 200	54 000	47 000
22. Kentang	Segar	kg	16 000	16 200	18 000
23. Kol	Segar	kg	10 000	9 400	13 000
24. Tomat	Segar	kg	10 800	10 400	12 667
25. Wortel	Segar	kg	18 000	18 800	23 667
26. Apel	Impor	kg	35 000	35 000	35 000
	Lokal	kg	30 000	30 000	30 000
27. Jeruk	Impor	kg	40 000	40 000	40 000
	Lokal	kg	12 000	12 000	10 667
28. Garam halus	Baik	kg	1 500	1 500	1 833
29. Minyak tanah	Baik	kg	15 000	15 000	15 000

Sumber/Source: Dinas Perdagangan dan Koperasi & UMKM Kota Bontang/Industry, Trade, Cooperation, and UMKM Services of Bontang Municipality

Lanjutan Tabel/*Continued Table 8.1*

Jenis Barang <i>Commodities</i>	Merk/ Kualitas <i>Brand/ Quality</i>	Satuan <i>Unit</i>	Juli <i>July</i>	Agustus <i>August</i>	September <i>September</i>
(1)	(2)	(3)	(10)	(11)	(12)
1. Beras	Bengawan	kg	14 000	14 000	14 000
	Pandan Wangi	kg	12 667	12 000	12 000
	Ayam jago	kg	11 000	11 800	13 000
2. Tepung terigu	Segitiga biru	kg	7 000	7 000	7 000
3. Jagung pipilan kering	Kwalitas I	kg	7 000	8 000	8 000
4. Ketela pohon	Segar	kg	3 000	3 000	3 000
5. Mie kering	Indomie kari ayam	bungkus	2 500	2 500	2 500
6. Minyak goreng	Bimoli	liter	16 000	16 000	16 000
	Curah	liter	18 000	18 000	17 500
7. Gula pasir	Gulaku	kg	16 500	16 000	16 000
	Lokal (putih)	kg	13 000	13 000	13 000
8. Susu kental manis	Bendera	kaleng	14 000	11 000	11 000
	Indomilk	kaleng	10 000	10 000	10 000
9. Susu bubuk	Bendera	400 gr	50 000	50 000	50 000
	Indomilk	400 gr	50 000	50 000	50 000
10. Daging sapi	Murni	kg	130 000	131 000	135 000
11. Ayam	Boiler	ekor	39 667	40 400	38 750
	Kampung	ekor	93 333	72 000	60 000
12. Telur	Boiler	butir	1 667	1 520	1 475
	Kampung	butir	2 000	2 000	2 000
13. Kembang	Segar	kg	25 000	20 000	27 500
14. Mas	Segar	kg	45 000	45 000	45 000
15. Tongkol	Segar	kg	26 667	25 000	25 000
16. Cabai merah besar	Segar	kg	43 333	39 000	31 500
17. Cabai keriting	Segar	kg	41 667	39 000	31 500
18. Cabai biasa/tiung	Segar	kg	60 000	38 000	30 250
19. Cabai rawit	Segar	kg	51 667	36 000	29 000
20. Bawang merah	Segar	kg	44 333	34 800	24 500
21. Bawang putih	Segar	kg	30 000	30 800	24 500
22. Kentang	Segar	kg	17 000	16 600	16 000
23. Kol	Segar	kg	14 000	12 400	10 500
24. Tomat	Segar	kg	16 667	11 200	12 000
25. Wortel	Segar	kg	21 333	17 400	15 500
26. Apel	Impor	kg	33 333	30 000	30 000
	Lokal	kg	35 000	30 000	30 000
27. Jeruk	Impor	kg	30 000	10 000	10 000
	Lokal	kg	8 333	5 000	5 000
28. Garam halus	Baik	kg	2 000	4 800	3 750
29. Minyak tanah	Baik	kg	15 000	15 000	15 000

Sumber/*Source*: Dinas Perdagangan dan Koperasi & UMKM Kota Bontang/*Industry, Trade, Cooperation, and UMKM Services of Bontang Municipality*

Lanjutan Tabel/Continued Table 8.1

Jenis Barang Commodities	Merk/ Kualitas Brand/ Quality	Satuan Unit	Oktober October	November November	Desember December
(1)	(2)	(3)	(13)	(14)	(15)
1. Beras	Bengawan	kg	14 000	14 000	14 000
	Pandan Wangi	kg	12 000	12 000	12 000
	Ayam jago	kg	13 000	13 000	13 000
2. Tepung terigu	Segitiga biru	kg	7 000	7 000	7 000
3. Jagung pipilan kering	Kwalitas I	kg	8 000	8 000	8 000
4. Ketela pohon	Segar	kg	3 000	3 000	6 000
5. Mie kering	Indomie Kari Ayam	bungkus	2 500	2 500	2 500
6. Minyak goreng	Bimoli	liter	16 000	16 000	12 000
	Curah	liter	17 000	17 000	17 000
7. Gula pasir	Gulaku	kg	16 000	16 000	16 000
	Lokal (putih)	kg	13 000	13 000	13 000
8. Susu kental manis	Bendera	kaleng	11 000	11 000	11 000
	Indomilk	kaleng	10 000	10 000	10 000
9. Susu bubuk	Bendera	400 gr	50 000	50 000	50 000
	Indomilk	400 gr	50 000	50 000	50 000
10. Daging sapi	Murni	kg	135 000	135 000	135 000
11. Ayam	Boiler	ekor	31 250	32 000	38 000
	Kampung	ekor	60 000	60 000	78 750
12. Telur	Boiler	butir	1 400	1 440	1 700
	Kampung	butir	2 000	2 000	2 000
13. Kembang	Segar	kg	30 000	30 000	30 000
14. Mas	Segar	kg	45 000	45 000	45 000
15. Tongkol	Segar	kg	22 500	21 400	26 750
16. Cabai merah besar	Segar	kg	29 000	33 000	30 000
17. Cabai keriting	Segar	kg	32 750	33 400	31 250
18. Cabai biasa/tiung	Segar	kg	29 000	33 800	37 500
19. Cabai rawit	Segar	kg	28 500	30 000	36 250
20. Bawang merah	Segar	kg	23 750	23 600	28 000
21. Bawang putih	Segar	kg	23 750	22 000	21 500
22. Kentang	Segar	kg	16 500	16 000	18 000
23. Kol	Segar	kg	10 000	9 200	9 500
24. Tomat	Segar	kg	9 250	8 200	7 750
25. Wortel	Segar	kg	14 250	14 000	17 250
26. Apel	Impor	kg	30 000	30 000	30 000
	Lokal	kg	30 000	30 000	27 500
27. Jeruk	Impor	kg	10 000	10 000	10 000
	Lokal	kg	5 000	5 000	5 000
28. Garam halus	Baik	kg	3 250	3 000	3 000
29. Minyak tanah	Baik	kg	15 000	15 000	15 000

Sumber/Source: Dinas Perdagangan dan Koperasi & UMKM Kota Bontang/Industry, Trade, Cooperation, and UMKM Services of Bontang Municipality

# DATA

**MENCERDASKAN BANGSA**  
*Enlighten The Nation*



**BADAN PUSAT STATISTIK  
KOTA BONTANG**

***BPS-Statistics of Bontang Municipality***

Jalan Awang Long No. 2 Bontang 75313

Telp : (0548) 26066, Fax : (0548) 277066

Homepage: <http://bontangkota.bps.go.id>, E-mail: [bps6474@bps.go.id](mailto:bps6474@bps.go.id)

ISBN 978-602-5502-10-1

