



# KECAMATAN ANDIR DALAM ANGKA

*Andir Subdistrict in Figures*

# 2023



**BADAN PUSAT STATISTIK  
KOTA BANDUNG**

BPS-Statistics of Bandung Municipality





# KECAMATAN ANDIR DALAM ANGKA

*Andir Subdistrict in Figures*

# 2023

**KECAMATAN ANDIR DALAM ANGKA**  
***Andir Subdistrict in Figures***  
**2023**

ISSN: 2797-4677

No. Publikasi/*Publication Number*: 32730.2221

Katalog /*Catalog*: 1102001.3273180

Ukuran Buku/*Book Size*: 14,8 cm x 21 cm

Jumlah Halaman/*Number of Pages*: xxx + 136 hal/*pages*

Naskah/*Manuscript*:

BPS Kota Bandung

*BPS-Statistics of Bandung Municipality*

Penyunting/*Editor*:

BPS Kota Bandung

*BPS-Statistics of Bandung Municipality*

Desain Kover/*Cover Design*:

BPS Kota Bandung

*BPS-Statistics of Bandung Municipality*

Ilustrasi Kover/*Cover Illustration*:

.....

Diterbitkan oleh/*Published by*:

©BPS Kota Bandung/*BPS-Statistics of Bandung Municipality*

Dicetak oleh/*Printed by*:

BPS Kota Bandung/*BPS-Statistics of Bandung Municipality*

Dilarang mengumumkan, mendistribusikan, mengomunikasikan, dan/atau menggandakan sebagian atau seluruh isi buku ini untuk tujuan komersil tanpa izin tertulis dari Badan Pusat Statistik Kota Bandung

*Prohibited to announce, distribute, communicate, and/or copy part or all of this book for commercial purpose without permission from BPS-Statistics Indonesia of Bandung Municipality*

## **TIM PENYUSUN/TEAM MEMBERS**

### **Pengarah/Director**

Samiran S.Si, M.T.

### **Penanggung Jawab/Persons in Charge**

Samiran S.Si, M.T.

### **Penyunting/Editors**

Fitri Intan Pratiwi, SST

### **Pengolah Data dan Penulis Naskah/Data Processor and Writers**

Harry Nurdyana Soleh, S.Si., M.E. • Muhammad Fikri Firmansyah, SST  
Lestari Frimadona Rumahorbo A.Md. • Fitri Intan Pratiwi, SST

### **Penata Letak/Layout Designers**

Muhammad Fikri Firmansyah, SST • Fitri Intan Pratiwi, SST •  
Tesda Agensi S.Stat • Lestari Frimadona Rumahorbo A.Md.  
Ugi Nujuprono • Widodo Budi

### **Pengumpul Data/Data Collector**

Ruhyana



## **KONTRIBUTOR DATA/DATA CONTRIBUTORS**

1. Kementerian Agama/*Ministry of Religious Affair*
2. Kementerian Pendidikan dan Kebudayaan/*Ministry of Education and Culture*
3. Badan Meteorologi Klimatologi dan Geofisika/*Meteorological, Climatology, and Geophysical Agency*
4. Badan Pusat Statistik/*BPS-Statistics Indonesia*
5. Kantor Kecamatan Andir/ *Andir Subdistrict Office*
6. Dinas Kependudukan dan Pencatatan Sipil Kota Bandung/ *Population and Civil Registration Department of Bandung Municipality*
7. Polsek Kecamatan Andir/ *Sector Police of Andir Subdistrict*
8. Kantor Urusan Agama Kecamatan Andir/ *Religious Affairs of Andir Subdistrict*
9. Dinas Penanggulangan Bencana Alam





**PETA WILAYAH KECAMATAN ANDIR**  
**MAP OF ANDIR SUBDISTRICT**



<https://invest.bandung.go.id/id/location/andir>

Catatan/Note: ...

Sumber/Source: <https://invest.bandung.go.id/id/location/andir>



**KEPALA BPS KOTA BANDUNG**  
**CHIEF STATISTICIAN OF BANDUNG MUNICIPALITY**



**Samiran S.Si, M.T.**





## KATA PENGANTAR

BPS Kota Bandung setiap tahun menerbitkan publikasi Kecamatan Dalam Angka (KCDA). Publikasi ini berisi berbagai data level kecamatan baik data sosial maupun ekonomi termasuk data pemerintahan. Data yang dicantumkan dikumpulkan BPS dari berbagai institusi maupun lembaga terkait. Publikasi ini memuat data tahun 2022 serta beberapa tahun ke belakang.

Kecamatan Andir Dalam Angka 2023 merupakan salah satu publikasi KCDA dari 30 publikasi sejenis yang ada di Kota Bandung. Apa yang dimuat dalam publikasi ini menyangkut data statistik kecamatan Andir. Diantaranya ada data kependudukan, geografi, ketenagakerjaan, pariwisata dan pertanian, termasuk juga data industri, perbankan dan perdagangan.

Publikasi ini dapat terwujud berkat kerjasama dan bantuan dari berbagai pihak baik instansi pemerintah maupun swasta. Kami mengucapkan terima kasih kepada semua pihak yang telah memberikan bantuan dan kontribusinya. Semoga publikasi ini dapat membawa manfaat bagi perencanaan, evaluasi dan pembangunan Kota Bandung.

Bandung , September 2023  
Kepala BPS  
KOTA BANDUNG

**Samiran S.Si, M.T.**  
**Nip.197305121994121001**



## **PREFACE**

*The KCDA (Sub-District in Figures) Publication is annually published by Statistics Indonesia Bandung Municipality. This Publication consist of various sub district-level data, including social, economic and government source data. The Data that showed was originally collected by Statistics Indonesia Bandung Municipality from various and related institutions. This Publication contains data from 2022 and previous years.*

*Andir sub-district in Figures 2023 is one of KCDA's publications out of 30 similar publications in Statistics Indonesia Bandung Municipality. Those that contained in this publication including population data, geography, employment, tourism, agriculture, and also industry, banking and trade in Andir sub-district area.*

*The existence of this publication requires cooperation and assistance from various parties, both government and private sectors. We would like to appreciate all parties that already give help and contributions. We wish that this publication would be meaningful and bring benefits on planning and evaluating in order to continue the development of Bandung Municipality*

*Bandung , September 2023  
Chief Statistician of  
Bandung Municipality*

**Samiran S.Si, M.T.**  
**Nip.197305121994121001**

## DAFTAR ISI/CONTENTS

	Halaman <i>Page</i>
KATA PENGANTAR.....	xi
Preface.....	xii
Daftar Isi/ <b>Contents</b> .....	xiii
Daftar Tabel/ <b>List of Tables</b> .....	xiv
Daftar Gambar/ <b>List of Figures</b> .....	xxv
Penjelasan Umum/ <b>Explanatory Notes</b> .....	xxvii
Daftar Singkatan/ <b>List of Abbreviation</b> .....	xxix
1. Geografi dan Iklim/ <i>Geography and Climate</i> .....	1
2. Pemerintahan/ <i>Government</i> .....	15
3. Sosial dan Kesejahteraan Rakyat/ <i>Social and Welfare</i> .....	57
4. Pertanian/ <i>Agriculture</i> .....	97
5. Industri/ <i>Industry</i> .....	111
6. Pariwisata, Transportasi dan Komunikasi/ <i>Tourism, Transportation and Communication</i> .....	117
7. Perbankan, Koperasi, dan Perdagangan/ <i>Banking, Cooperative, and Trade</i> 127	





## DAFTAR TABEL/LIST OF TABLES

	Halaman Page
<b>1. GEOGRAFI DAN IKLIM/GEOGRAPHY AND CLIMATE</b>	
<b>1.1 KEADAAN GEOGRAFI GEOGRAPHY CONDITION</b>	
1.1.1 Luas Daerah Menurut Kelurahan di Kecamatan Andir, 2022 <i>Total Area by Villages in Andir Subdistrict, 2022</i> .....	5
1.1.2 Tinggi Wilayah di Atas Permukaan Laut (DPL) Menurut Kelurahan di Kecamatan Andir, 2022 <i>Altitude Above Sea Level (DPL) by Village in Andir SubDistrict, 2022...</i>	6
1.1.3 Jarak Antar Kelurahan, ke Kecamatan Andir dan Ke Pemerintahan Kota Bandung (km), 2022 <i>Distance between Vilages, To Andir Subdistricts and the City Government of Bandung (km), 2022</i> .....	7
1.1.4 Jarak Kecamatan Andir Ke Kecamatan Lain dan ke Pemerintahan Kota Bandung, 2022 <i>Distance from Andir Subdistrict to Other Subdistricts and to the City Government of Bandung, 2022</i> .....	9
<b>1.2 KEADAAN IKLIM CLIMATE CONDITION</b>	
1.2.1 Pengamatan Unsur Iklim Menurut Bulan di Kota Bandung, 2022 <i>Observation of Climate Elements by Month at Bandung Municipality, 2022</i> .....	11
<b>2. PEMERINTAHAN/GOVERNMENT</b>	
<b>2.1 WILAYAH ADMINISTRATIF ADMINISTRATIVE AREA</b>	
2.1.1 Jumlah Rukun Warga (RW) dan Rukun Tetangga (RT) di Kecamatan Andir, 2018-2022 <i>Number of Hamlet and Neighbourhood in Andir Subdistrict, 2018- 2022</i> .....	19
2.1.2 Jumlah Rukun Warga (RW) dan Rukun Tetangga (RT) Menurut Kelurahan di Kecamatan Andir, 2022	

	<i>Number of Hamlet and Neighbourhood by Village in Andir Subdistrict, 2022</i> .....	20
<b>2.2</b>	<b>PEMERINTAHAN</b>	
	<b>GOVERNMENT</b>	
2.2.1	Jumlah Pegawai Negeri Sipil Menurut Kelurahan dan Jenis Kelamin di Kecamatan Andir, 2022 <i>Number of Civil Servants by Urban Village and Gender in Andir SubDistrict, 2022</i> .....	21
2.2.2	Jumlah Pegawai Negeri Sipil Menurut Tingkat Pendidikan Tertinggi yang di Tamatkan dan Jenis Kelamin di Kecamatan Andir, 2022 .....	
	<i>Number of Civil Servants by Highest Education Level and Gender in Andir Subdistrict, 2022</i> .....	22
2.2.3	Jumlah Pegawai Negeri Sipil Menurut Golongan Kepangkatan dan Jenis Kelamin di Kecamatan Andir, 2022 <i>Number of Civil Servants by Hierarchy and Sex in the Subdistrict of Andir, 2022</i> .....	23
<b>3.1</b>	<b>PENDUDUK</b>	
	<b>POPULATION</b>	
3.1.1	Persentase Penduduk, Kepadatan penduduk dan Rasio Jenis Kelamin di Kecamatan Andir, 2022 <i>Population Percentage, Population Density and Population Sex Ratio in Andir Subdistrict, 2022</i> .....	29
3.1.2	Jumlah Penduduk Menurut Kelompok Umur dan Jenis Kelamin di Kecamatan Andir, 2022 <i>Population by Age Group and Sex in Andir Subdistrict, 2022</i> .....	31
3.1.3	Penduduk Kecamatan Andir Menurut Tingkat Pendidikan Semester II, 2022 <i>Population in Andir Subdistrict by Education Semester II, 2022</i> .....	32
3.1.4	Jumlah Penduduk Menurut Jenis Kelamin di Andir, 2022 <i>Population by Gender in Andir Subdistrict, 2022</i> .....	33
3.1.5	Jumlah Penduduk Menurut Status Perkawinan di Kecamatan Andir, 2022 <i>Population of Andir Subdistrict by Marital Status, 2022</i> .....	34

3.1.6	Penduduk Kelurahan Campaka di Kecamatan Andir Menurut Kelompok Umur Semester II, 2022 <i>Population of Campaka Village in Andir Subdistrict by age group Semester II, 2022</i> .....	35
3.1.7	Penduduk Kelurahan Maleber di Kecamatan Andir Menurut Kelompok Umur Semester II, 2022 <i>Population of Maleber Village in Andir Subdistrict by age group Semester II, 2022</i> .....	36
3.1.8	Penduduk Kelurahan Garuda di Kecamatan Andir Menurut Kelompok Umur Semester II, 2022 <i>Population of Garuda Village in Andir Subdistrict by age group Semester II, 2022</i> .....	37
3.1.9	Penduduk Kelurahan Dungus Cariang di Kecamatan Andir Menurut Kelompok Umur Semester II, 2022 <i>Population of Dungus Cariang Village in Andir Subdistrict by age group Semester II, 2022</i> .....	38
3.1.10	Penduduk Kelurahan Ciroyom di Kecamatan Andir Menurut Kelompok Umur Semester II, 2022 <i>Population of Ciroyom Village in Andir Subdistrict by age group Semester II, 2022</i> .....	39
3.1.11	Penduduk Kelurahan Kebon Jeruk di Kecamatan Andir Menurut Kelompok Umur Semester II, 2022 <i>Population of Kebon Jeruk Village Andir Subdistrict by age group Semester II, 2022</i> .....	40
3.1.12	Penduduk Kecamatan Andir Menurut Usia Sekolah Semester II, 2022 <i>Population of Andir Subdistrict by School Age, 2022</i> .....	41
3.1.13	Penduduk Kelurahan Campaka di Kecamatan Andir Menurut Usia Sekolah Semester II, 2022 <i>Population of Campaka Village in Andir Subdistrict by School Age, 2022</i> .....	42

3.1.14	Penduduk Kelurahan Maleber di Kecamatan Andir Menurut Usia Sekolah Semester II, 2022 <i>Population of Maleber Village in Andir Subdistrict by School Age, 2022</i> .....	43
3.1.15	Penduduk Kelurahan Garuda di Kecamatan Andir Menurut Usia Sekolah Semester II, 2022 <i>Population of Garuda Village in Andir Subdistrict by School Age, 2022</i> .....	44
3.1.16	Penduduk Kelurahan Dungus Cariang di Kecamatan Andir Menurut Usia Sekolah Semester II, 2022 <i>Population of Village in Dungus Cariang Subdistrict by School Age, 2022</i> .....	45
3.1.17	Penduduk Kelurahan Ciroyom di Kecamatan Andir Menurut Usia Sekolah Semester II, 2022 <i>Population of Ciroyom Village in Andir Subdistrict by School Age, 2022</i> .....	46
3.1.18	Penduduk Kelurahan Kebon Jeruk di Kecamatan Andir Menurut Usia Sekolah Semester II, 2022 <i>Population of Kebon Jeruk Village in Andir Subdistrict by School Age, 2022</i> .....	47
3.1.19	Angka Ketergantungan Menurut Kelurahan di Kecamatan Andir Semester II, 2022 <i>Dependency Rate by Village in Andir Subdistrict Semester II, 2022</i> .....	48
3.1.20	Jumlah Kelahiran dan Kematian Menurut Jenis Kelamin dan Kelurahan di Kecamatan Andir, 2022 <i>Population of Births and Deaths by Gender and Village in Andir Subdistrict, 2022</i> .....	49
3.1.21	Jumlah Penduduk Datang dan Pindah Menurut Jenis Kelamin dan Kelurahan di Kecamatan Andir, 2022 <i>Population of Coming and Moving by Gender and Village in Andir Subdistrict, 2022</i> .....	51
3.1.22	Jumlah Penduduk Menurut Jenis Mata Pencarian di Kecamatan Andir, 2022 <i>Total Population by Type of Livelihood in Andir Subdistrict, 2022</i> .....	53

## **4. SOSIAL DAN KESEJAHTERAAN RAKYAT/SOCIAL AND WELFARE**

### **4.1 PENDIDIKAN EDUCATION**

- 4.1.1 Banyaknya Kelurahan yang Memiliki Fasilitas Sekolah Menurut Tingkat Pendidikan di Kecamatan Andir, 2022  
*Number of Villages Having Educational Facilities by Educational Level in Andir Subdistrict, 2022* ..... 61
- 4.1.2 Jumlah Sekolah Menurut Tingkat Pendidikan di Kecamatan Andir, 2021/2022 dan 2022/2023  
*Number of Schools by Educational Level in Andir Subdistrict, 2021/2022 and 2022/2023*..... 62
- 4.1.3 Jumlah Guru Menurut Tingkat Pendidikan di Kecamatan Andir, 2021/2023 dan 2021/2023  
*Number of Teachers by Educational Level in Andir Subdistrict, 2021/2023 and 2021/2023*..... 63
- 4.1.4 Jumlah Murid Menurut Tingkat Pendidikan di Kecamatan Andir, 2021/2022 dan 2022/2023  
*Number of Pupils by Educational Level in Andir Subdistrict, 2021/2022 and 2022/2023*..... 64

### **4.2 KESEHATAN HEALTH**

- 4.2.1 Banyaknya Kelurahan yang Memiliki Sarana Kesehatan Menurut Jenis Sarana Kesehatan di Kecamatan Andir, 2022  
*Number of Villages' Health Facilities by Type of Health Facilities in Andir Subdistrict, 2022*..... 65
- 4.2.2 Jumlah Bayi Yang Pernah Mendapat Imunisasi Menurut Jenis Imunisasi di Kecamatan Andir, 2022  
*Number of Infant have Received Immunizations by Type of Immunizations in Andir Subdistrict, 2022*..... 66
- 4.2.3 Jumlah Bayi Yang di Imunisasi Menurut Jenis Imunisasi dan Kelurahan di Kecamatan Andir, 2022  
*Number of Infant have Received Immunizations by Type of Immunizations and Village in Andir Subdistrict, 2022*..... 68
- 4.2.4 Jumlah Bayi Lahir dan Bayi Berat Badan Rendah (BBLR) di Kecamatan Andir, 2022

	<i>Number of Infant born and Low Birth Weight Babies in Andir Subdistrict, 2022 .....</i>	71
4.2.5	Jumlah PUS dan Peserta KB Aktif Menurut Kelurahan di Kecamatan Andir, 2022 <i>Number of PUS and Active Family Planning Participants by Village in Andir Subdistrict, 202 .....</i>	72
4.2.6	Jumlah Peserta KB Aktif Menurut Metode Kontrasepsi di Kecamatan Andir, 2022 <i>Number of Active Family Planning Participants by Contraceptive Methods in Andir Subdistrict, 2022 .....</i>	73
4.2.7	Jumlah Peserta KB Aktif Menurut Jenis Alat Kontrasepsi Menurut Kelurahan di Kecamatan Andir, 2022 <i>Number of Active Family Planning Participants by Type of Contraceptive Used by Village in Andir Subdistrict, 2022 .....</i>	76
<b>4.3</b>	<b>AGAMA</b> <b>RELIGION</b>	
4.3.1	Persentase Penduduk Menurut Kelurahan dan Agama yang Dianut di di Kecamatan Andir, 2022 <i>Percentage of Population by Village and Religion Adhered to in in Andir Subdistrict, 2022 .....</i>	79
4.3.2	Jumlah Sarana Peribadatan Menurut Kelurahan di Kecamatan Andir, 2022 <i>Number of Worship Facilities by Villages in Andir Subdistrict, 2022 .....</i>	81
4.3.3	Jumlah Pemberi dan Penerima Zakat Fitrah per Kelurahan di Kecamatan Andir, 2022 <i>Number of Givers and Recipients of Zakat Fitrah per Village in Andir Subdistrict, 2022 .....</i>	82
4.3.4	Jumlah Zakat Fitrah Terkumpul Menurut Jenisnya per Kelurahan di Kecamatan Andir 2022 <i>Amount of Zakat Fitrah Collected by Type per Village in Andir Subdistrict, 2022 .....</i>	83
4.3.5	Jumlah Jemaah Haji menurut Jenis Kelamin per Kelurahan di Kecamatan Andir, 2022	

	<i>Number of Hajj Pilgrims by Gender per Village in Andir Subdistrict, 2022</i> .....	84
4.3.6	Jumlah Nikah, Talak, Cerai dan Rujuk per Kelurahan di Kecamatan Andir, 2022 <i>Number of Marriage, Divorce, Divorce and Referral per Village in Andir Subdistrict, 2022</i> .....	85
<b>4.4</b>	<b>SOSIAL LAINNYA</b>	
	<b>OTHER SOCIAL AFFAIRS</b>	
4.4.1	Jumlah Gangguan Umum Kamtibmas Menurut Jenis per Kelurahan di Kecamatan Andir, 2021 <i>Number of Public Disorders of Security and Safety by Type per Village in Andir Subdistrict, 2021</i> .....	86
4.4.2	Banyaknya Kejadian Bencana Alam Menurut Kelurahan dan Jenis Bencana Alam di Kecamatan Andir, 2022 <i>Number of Natural Disaster Events by Villages and Type of Natural Disaster in Andir Subdistrict, 2022</i> .....	88
4.4.3	Banyaknya Korban Jiwa Akibat Bencana Alam menurut Kelurahan dan Jenis Bencana Alam di Kecamatan Andir, 2022 <i>Number of Facilities Due to Natural Disasters bay Villages and Type of Natural Disaster in Andir Subdistrict, 2022</i> .....	91
4.4.4	Keberadaan Fasilitas/Upaya Antisipasi/Mitigasi Bencana Alam Menurut Kelurahan di Kecamatan Andir, 2022 <i>Existence of Facilities/Efforts for Anticipation/Mitigation of Natural Disasters by Villages in Andir Subdistrict, 2022</i> .....	94
<b>5.</b>	<b>PERTANIAN/AGRICULTURE</b>	
5.1	Luas Panen Tanaman Sayuran dan Buah-buahan Semusim Menurut Jenis Tanaman di Kecamatan Andir (ha), 2019-2022 <i>Harvested Area of Seasonal Vegetables and Fruits by Kind of Plant in Andir SubDistrict (ha), 2019-2022</i> .....	101
5.2	Produksi Tanaman Sayuran dan Buah-Buahan Semusim Menurut Jenis dan Tanaman di Kecamatan Andir (kg), 2019-2022	

	<i>Production of Seasonal Vegetables and Fruits by Kind of Plant in Andir Subdistrict (kg), 2019–2022</i> .....	102
5.3	Luas Panen Tanaman Biofarmaka Menurut Jenis Tanaman di Kecamatan Andir (m <sup>2</sup> ), 2019–2022 <i>Harvested Area of Medicinal Plants by Kind of Plant in Andir Subdistrict (m<sup>2</sup>), 2019–2022</i> .....	103
5.4	Produksi Tanaman Biofarmaka Menurut Jenis Tanaman di Kecamatan Andir (kg), 2019–2022 <i>Production of Medicinal Plants by Kind of Plant in Andir Subdistrict (kg), 2019–2022</i> .....	104
5.5	Luas Panen Tanaman Hias Menurut Jenis Tanaman di Kecamatan Andir (m <sup>2</sup> ), 2019–2022 <i>Harvested Area of Ornamental Plants by Kind of Plant in Andir Subdistrict (m<sup>2</sup>), 2019–2022</i> .....	105
5.6	Produksi Tanaman Hias menurut Jenis Tanaman di Kecamatan Andir, 2019–2022 <i>Production of Ornamental Plants by Kind of Plant in Andir Subdistrict (quintal), 2019–2022</i> .....	106
5.7	Produksi Buah-Buahan dan Sayuran Tahunan Menurut Jenis Tanaman di Kecamatan Andir (kuintal), 2019–2022 <i>Production of Annual Fruits and Vegetables by Kind of Plant in Andir Subdistrict (quintal), 2019–2022</i> .....	107
5.8	Lahan Sawah dan Bukan Sawah ( Ha ) Menurut Kelurahan di Kecamatan Andir, 2021 <i>Paddy and Non-Paddy Land (Ha) by Village in Andir Subdistrict, 2021</i> .....	108
5.9	Jumlah Lahan Bukan Sawah Menurut Kegunaannya dan Kelurahan di Kecamatan Andir, 2021 <i>Number of Paddy and Non-Paddy Land to its Use by Village in Andir Subdistrict, 2021</i> .....	109



## 6. **INDUSTRI/INDUSTRY**

- 6.1 Banyaknya Keluarga Menurut Kelurahan dan Jenis Pengguna Listrik di Kecamatan Andir, 2022  
*Number of Family by Villages and Type of Electricity Consumer in Andir Subdistrict, 2022*..... 114
- 6.2 Jumlah Industri Menurut Klasifikasi dan Kelurahan di Kecamatan Andir, 2022  
*Number of Industries by Classification and Village in the Andir Subdistrict, 2022*..... 115
- 6.3 Jumlah SPBU, PAM Swasta, Listrik non PLN Menurut Kelurahan di Kecamatan Andir, 2022  
*Number of Gas Station, Private PAM, Electricity non PLN by Village in the Andir Subdistrict, 2022*..... 116

## 7. **PARIWISATA, TRANSPORTASI DAN KOMUNIKASI/ TOURISM, TRANSPORTATION AND COMMUNICATION**

### 7.1 **PARIWISATA TOURISM**

- 7.1.1 Jumlah Sarana Akomodasi Menurut Kelurahan dan jenis Akomodasi di Kecamatan Andir, 2022  
*Number of Accomodation Facilities by Villages and Type of Accomodation in Andir Subdistrict, 2022*..... 120
- 7.1.2 Jumlah Sarana Pariwisata dan Rekreasi Menurut Kelurahan di Kecamatan Andir, 2022  
*Number of Tourism and Recreation Facilities by Village in Andir Subdistrict, 2022*..... 122

### 7.2 **TRANSPORTASI TRANSPORTATION**

- 7.2.1 Jumlah Sarana Komunikasi Menurut Kelurahan di Kecamatan Andir, 2022  
*Number of Communication Fasilities by Village in Andir Subdistrict, 2022*..... 126

**8. PERBANKAN, KOPERASI, DAN PERDAGANGAN/ BANKING, COOPERATIVE, AND TRADE**

8.1	Banyaknya Sarana Lembaga Keuangan Bank Menurut Kelurahan dan Jenis Bank di Kecamatan Andir, 2022 <i>Number of Bank by Villages and Type of Bank in Andir Subdistrict, 2022</i> .....	131
8.2	Banyaknya Sarana Perdagangan Menurut Kelurahan dan jenis Sarana Perdagangan di Kecamatan Andir, 2022 <i>Number of Trade Facilities by Villages and Type of Trade Facilities in Andir Subdistrict, 2022</i> .....	133
8.3	Jumlah Wajib Pajak dan Penerimaan PBB Menurut Kelurahan di Kecamatan Andir, 2022 <i>Number of Taxpayers and PBB Revenue by Village in Andir Subdistrict, 2022</i> .....	135

## DAFTAR GAMBAR/LIST OF FIGURES

	Halaman Page	
1.1	Luas Daerah Menurut Kelurahan (%), 2022 <i>Total Area by Village (%), 2022</i> .....	3
1.2	Jarak ke Ibukota Kecamatan dan Ibukota Kota Menurut Kelurahan di Kecamatan Andir (km), 2022 <i>Distance to the Subdistrict Capital Municipal Capital by Villages in Andir Subdistrict (km), 2022</i> .....	4
2.1	Jumlah Pegawai Negeri Sipil Menurut Kelurahan dan Jenis Kelamin di Kecamatan Andir, 2022 <i>Ciivil Servants Numbers by Village and Gender in Andir Subdistrict, 2022</i> .....	17
2.2	Persentase Pegawai Negeri Sipil Menurut Tingkat Pendidikan Tertinggi yang Ditamatkan di Kecamatan Andir, 2022 <i>Percentage of Civil Servants by Highest Education Level Completed in Andir Subdistrict, 2022</i> .....	18
3.1	Penduduk dan Sex Rasio Kecamatan Andir, 2022 <i>The Population and sex rasio of Andir Subdistrict, 2022</i> .....	27
3.1	Persentase Penduduk di Kecamatan Andir, 2022 <i>Percentage of Population in of Andir Subdistrict, 2022</i> .....	28
4.1	Jumlah Sekolah Menurut Tingkat Pendidikan di Kecamatan Andir, 2021/2022 dan 2022/20223 <i>Number of Schools by Educational Level in Andir Subdistrict, 2021/2022 and 2022/2023</i> .....	59
4.2	Banyaknya Sarana Kesehatan Menurut kelurahan dan Jenis Sarana Kesehatan di Kecamatan Andir, 2022 <i>Number of Health Facilities by Village in Andir SubDistrict, 2022</i> .....	60
5.1	Luas Panen Tanaman Sayuran dan Buah-buahan Semusim Menurut Jenis Tanaman di Kecamatan Andir (ha), 2022 <i>Harvested Area of Seasonal Vegetables and Fruits by Kind of Plant in Andir SubDistrict (ha), 2022</i> .....	99
5.2	Lahan Sawah dan Bukan Sawah ( Ha ) Menurut Kelurahan di Kecamatan Andir, 2022	

	<i>Paddy and Non-Paddy Land (Ha) by Village in Andir Subdistrict, 2022</i> .....	100
6.1	Jumlah SPBU menurut Kelurahan di Kecamatan Andir, 2022 <i>Number of Gas Station by Village in the Andir Subdistrict, 2022</i> .....	113
7.1	Jumlah Menara Komunikasi Telepon Seluler di Kecamatan Andir Menurut Kelurahan, 2022 <i>Number of Towers Communication Service Operators by Village in Andir Subdistrict, 2022</i> .....	119
8.1	Banyaknya Sarana Lembaga Keuangan Bank Menurut Kelurahan dan Jenis Bank di Kecamatan Andir, 2022 <i>Number of Bank by Villages and Type of Bank in Andir Subdistrict, 2022</i> .....	129
8.2	Banyaknya Koperasi Aktif Menurut Kelurahan dan Jenis Koperasi di Kecamatan Andir, 2022 <i>Number of Cooperative by Villages and Type of Cooperative in Andir Subdistrict, 2022</i> .....	130

## PENJELASAN UMUM/EXPLANATORY NOTES

Tanda-tanda, satuan-satuan, dan lain-lainnya yang digunakan dalam publikasi ini adalah sebagai berikut:

*Symbols, measurement units, and acronyms which are used in this publication, are as follows:*

### 1. TANDA-TANDA/SYMBOLS

Data tidak tersedia/ <i>Data not available</i> .....	: ...
Tidak ada atau nol / <i>Null or zero</i> .....	: -
Data dapat diabaikan/ <i>Data negligible</i> .....	: 0
Tanda decimal/ <i>Decimal point</i> .....	: ,
Data tidak dapat ditampilkan/ <i>Not applicable</i> .....	: NA
Angka estimasi/ <i>Estimated figures</i> .....	: e
Angka diperbaiki/ <i>Revised figures</i> .....	: r
Angka sementara/ <i>Preliminary figures</i> .....	: x
Angka sangat sementara/ <i>Very preliminary figures</i> .....	: xx
Angka sangat sangat sementara/ <i>Very very preliminary figures</i> .....	: xxx

### 2. SATUAN/UNITS

barel/ <i>barrel</i> .....	: 158,99 liter/ <i>litres</i> = 1/6,2898 m <sup>3</sup>
hektar (ha)/ <i>hectare (ha)</i> .....	: 10 000 m <sup>2</sup>
kilometer (km)/ <i>kilometres (km)</i> .....	: 1 000 meter/ <i>meters (m)</i>
knot/ <i>knot</i> .....	: 1,8523 km/jam ( <i>km/hour</i> )
kuintal/ <i>quintal</i> .....	: 100 kg
KWh .....	: 1 000 Watt hour
MWh .....	: 1 000 KWh
liter (untuk beras)/ <i>litre (for rice)</i> .....	: 0,80 kg
MMSCF .....	: 1/35,3 m <sup>3</sup>
metrik ton (m.ton)/ <i>metric ton (m. ton)</i> .....	: 0,98421 long ton = 1 000 kg
ons/ <i>ounce</i> .....	: 28,31 gram/ <i>grams</i>
ton .....	: 1 000 kg

Satuan lain: buah, dus, butir, helai/lembar, kaleng, batang, pulsa, ton kilometer (ton-km), jam, menit, persen (%).

*Other units: unit, pack, pieces, sheet, tin, pulse, ton-kilometres(ton-km), hour, minute, percent (%).*

Perbedaan angka di belakang koma disebabkan oleh pembulatan angka.

*The difference in decimal numbers is caused by rounding.*



## DAFTAR SINGKATAN/LIST OF ABBREVIATION

SI	: Stasiun Iklim/ <i>Climate Station</i>
SMPK	: Stasiun Meterologi Pertanian Khusus/ <i>Special Agricultural Meteorological Station</i>
t.t	: Tempat tidur/ <i>Bed</i>
BCG	: Bacillus Calmette Guerin
DPT	: Difteri, Pertusis, Tetanus/ <i>Diphtheria, Tetanus, and Pertussis</i>
TT	: Tetanus Toxoid
IOT	: Industri Obat Tradisional/ <i>Traditional Medicine Industry</i>
IKOT	: Industri Kecil Obat Tradisional/ <i>Traditional Medicine Small Industry</i>
Alkes	: Alat kesehatan/ <i>Health Kits</i>
PKRT	: Perbekalan Kesehatan Rumah tangga/ <i>Household Health Logistics</i>
Kompl	: Komplemen/ <i>Complement</i>
IRTP	: Industri Pangan Produksi Rumah Tangga/ <i>Foods Home Industry</i>
PBF	: Pedagang Besar Farmasi/ <i>Pharmacy Whole-seller</i>
GFK	: Gudang Farmasi Kab/Kota/Regency/ <i>Municipality Pharmacy Warehouse</i>
RB	: Rumah Bersalin/ <i>Delivery House</i>
Pustu	: Puskesmas pembantu/ <i>Auxiliary Public Health Center</i>
BP	: Balai Pengobatan/ <i>Polyclinic</i>
TPS	: Tempat Pembuangan Sampah Sementara / <i>landfill</i>
Jamkesmas	: Jaminan kesehatan masyarakat miskin/ <i>Poor public health insurance</i>
PJKMU	: Program Jaminan Kesehatan Masyarakat Umum/ <i>General Public Health Insurance Program</i>
SIUP	: Surat Ijin Usaha Perdagangan/ <i>Trading Permission Letter</i>
TDP	: Tanda Daftar Perusahaan/ <i>Company Registration Identity</i>
API	: Angka Pengenal Importir/ <i>Importer's Identity Number</i>







**BAB**  
*Chapter*  
**01**

**GEOGRAFI DAN IKLIM**  
*GEOGRAPHY AND CLIMATE*

**Luas Wilayah Kecamatan**

*Area of Subdistrict*

**ANDIR**

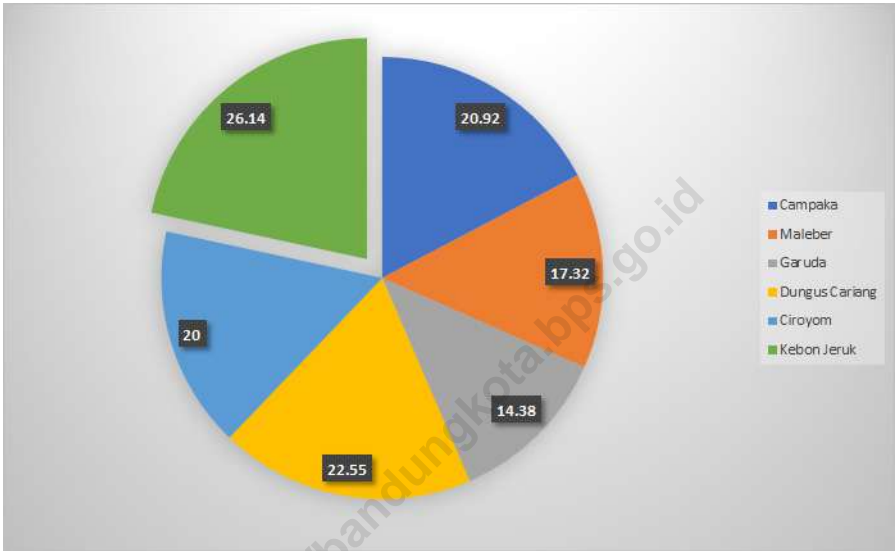
**3,06** km<sup>2</sup>  
*square*  
*km*





**Gambar** 1.1  
**Figures**

**Luas Daerah Menurut Kelurahan (%), 2022**  
**Total Area by Village (%), 2022**

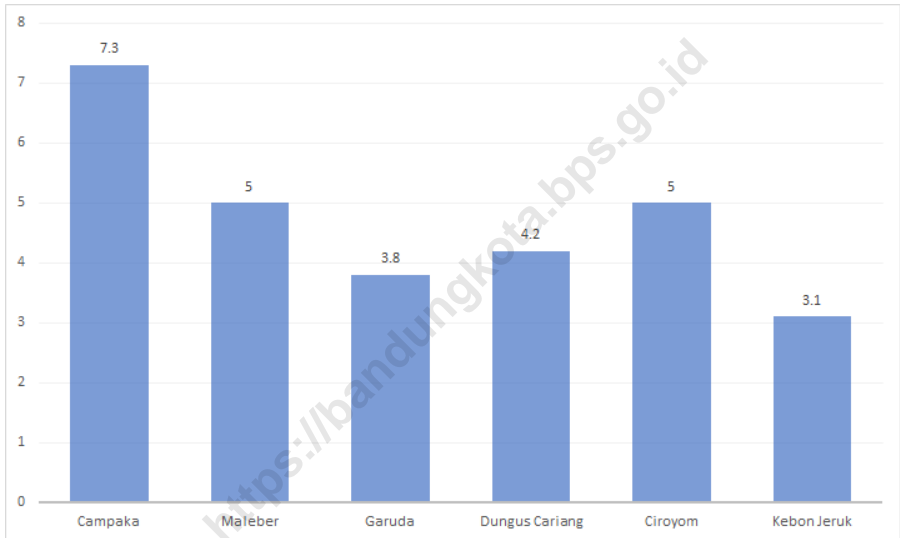


Catatan/Note: ...

Sumber/Source: Kantor Kecamatan Andir / Andir Subdistrict Office

**Gambar** 1.2  
**Figures**

**Jarak ke Ibukota Kecamatan dan Ibukota Kota Menurut Kelurahan di Kecamatan Andir (km), 2022**  
***Distance to the Subdistrict Capital Municipal Capital by Villages in Andir Subdistrict (km), 2022***



Catatan/Note:

Sumber/Source: Kantor Kecamatan Andir / Andir Subdistrict Office

## 1.1 KEADAAN GEOGRAFI GEOGRAPHY CONDITION

**Tabel** 1.1.1 **Luas Daerah Menurut Kelurahan di Kecamatan Andir, 2022**  
**Table** *Total Area by Villages in Andir Subdistrict, 2022*

No	Kelurahan Village	Luas Total Area (km <sup>2</sup> /sq.km)	Persentase Percentage
(1)	(2)	(3)	(4)
1	Campaka	0.64	20.92
2	Maleber	0.53	17.32
3	Garuda	0.44	14.38
4	Dungus Cariang	0.69	22.55
5	Ciroyom	0.60	19.61
6	Kebon Jeruk	0.80	26.14
<b>Kecamatan Andir Andir Subdistrict</b>		<b>3.06</b>	<b>100</b>

Catatan/Note: ...

Sumber/Source: Profil Kelurahan di Andir/ Village Profile in Andir Subdistrict

**Tabel**  
**Table** 1.1.2

**Tinggi Wilayah di Atas Permukaan Laut (DPL) Menurut  
Kelurahan di Kecamatan Andir, 2022**  
**Altitude Above Sea Level (DPL) by Village in Andir  
SubDistrict, 2022**

No	Kelurahan Village	Tinggi Wilayah (mdpl) Altitude (m a.s.l)
(1)	(2)	(3)
1	Campaka	738
2	Maleber	682
3	Garuda	700
4	Dungus Cariang	500
5	Ciroyom	725
6	Kebon Jeruk	702

Catatan/Note: ...

Sumber/Source: Kantor Kecamatan Andir / Andir Subdistrict Office

**Tabel**  
**Table** 1.1.3

**Jarak Antar Kelurahan, ke Kecamatan Andir dan Ke Pemerintahan Kota Bandung (km), 2022**  
*Distance between Vilages, To Andir Subdistricts and the City Government of Bandung (km), 2022*

No	Dari Village	Campaka	Maleber	Garuda	Dungus Cariang
(1)	(2)	(3)	(4)	(5)	(6)
1	Campaka	0	1,5	1,7	2,9
2	Maleber	1,5	0	1,5	1,7
3	Garuda	2,5	1,4	0	0,5
4	Dungus Cariang	2,9	2,9	3	0
5	Ciroyom	3,9	1,7	1,8	1
6	Kebon Jeruk	5,9	4,2	3	3,5
7	Kecamatan Andir	2,6	1	1,2	2,2
8	Pemkot Bandung	7,3	5	3,8	4,2

Lanjutan Tabel/*Continued Table* 1.1.3

No	Dari Village	Ciroyom	Kebon Jeruk	Kecamatan Andir	Pemkot Bandung
(1)	(2)	(7)	(8)	(9)	(10)
1	Campaka	3,9	5,9	2,6	7,3
2	Maleber	1,7	2,5	1	5
3	Garuda	1,8	3,2	1,2	3,8
4	Dungus Cariang	1	2,9	2,2	4,2
5	Ciroyom	0	2	2	5
6	Kebon Jeruk	2	0	4,5	3,1
7	Kecamatan Andir	2	4,5	0	4,5
8	Pemkot Bandung	5	3	4,5	0

Catatan/Note:

Sumber/Source: Kantor Kecamatan Andir / *Andir Subdistrict Office*



**Tabel**  
**Table** 1.1.4

**Jarak Kecamatan Andir Ke Kecamatan Lain dan ke  
Pemerintahan Kota Bandung, 2022**  
*Distance from Andir Subdistrict to Other Subdistricts and to  
the City Government of Bandung, 2022*

No	Ke Kecamatan : To Subdistrict :	Dari Kecamatan Andir (Km) From Andir Subdistrict (Km)
(1)	(2)	(3)
1	Bandung Kulon	2,9
2	Babakan Ciparay	6,1
3	Bojongloa Kaler	3,6
4	Bojongloa Kidul	5,8
5	Astanaanyar	4,9
6	Regol	6,2
7	Lengkong	6,8
8	Bandung Kidul	11,1
9	Buah Batu	12,7
10	Rancasari	15,1
11	Gedebage	15,2
12	Cibiru	20,1
13	Panyileukan	17,8
14	Ujung Berung	14,6
15	Cinambo	16,1
16	Arcamanik	14,6
17	Antapani	11,5
18	Mandalajati	14,5
19	Kiaracondong	9,9
20	Batununggal	11,8

Lanjutan Tabel/*Continued Table 1.1.4*

No	Ke Kecamatan : To Subdistrict :	Dari Kecamatan Andir (Km) From Andir Subdistrict (Km)
(1)	(2)	(3)
21	Sumur Bandung	5
22	Andir	-
23	Cicendo	2,7
24	Bandung Wetan	6,2
25	Cibeunying Kidul	8,9
26	Cibeunying Kaler	8,1
27	Coblong	6,7
28	Sukajadi	4,8
29	Sukasari	9,1
30	Cidadap	8,1
31	Pemkot Bandung	5,3

Catatan/Note: ...

Sumber/Source: Google Maps (maps.google.com)

## 1.2 KEADAAN IKLIM CLIMATE CONDITION

**Tabel 1.2.1 Pengamatan Unsur Iklim Menurut Bulan di Kota Bandung, 2022**  
**Table Observation of Climate Elements by Month at Bandung Municipality, 2022**

Bulan Month	Suhu/Temperature (°C)			Kelembaban/Humidity (%)		
	Minimum	Rata-rata Average	Maksimum Maximum	Minimum	Rata-rata Average	Maksimum Maximum
(1)	(2)	(3)	(4)	(5)	(6)	(7)
Januari/January	20.9	23.3	30	67	74.9	84
Februari/February	20.7	23.5	28.8	67	78.7	91
Maret/March	20.7	24.1	30.1	52	77.9	93
April/April	20.3	23.3	29.4	77	83.3	94
Mei/May	20.5	23.9	29.8	71	80.4	88
Juni/June	19.6	22.8	28.2	69	82.2	92
Juli/July	19.3	23.1	29.1	59	78	90
Agustus/August	19	23.3	29.6	58	76.4	89
September/September	19.7	23.3	29.8	67	79	91
Oktober/October	20	23.2	28.7	60	82	96
November/November	20	23.4	28.8	65	81.8	93
Desember/December	20.4	23.3	28.3	63	82.2	95

Lanjutan Tabel/*Continued Table* 1.2.1

Bulan <i>Month</i>	Kecepatan Angin (m/det) <i>Wind Velocity (m/sec)</i>			Tekanan Udara/ <i>Atmospheric Pressure</i> (mb)		
	Minimum	Rata-rata <i>Average</i>	Maksimum <i>Maximum</i>	Minimum	Rata-rata <i>Average</i>	Maksimum <i>Maximum</i>
(1)	(8)	(9)	(10)	(11)	(12)	(13)
Januari/ <i>January</i>	0/calm	7.03	24.05	921	922.7	925
Februari/ <i>February</i>	0/calm	5.365	27.75	920	922	923
Maret/ <i>March</i>	0/calm	5.365	24.05	920	921.7	924
April/ <i>April</i>	0/calm	3.7	18.5	921	922.2	924
Mei/ <i>May</i>	0/calm	4.625	18.5	921	922.4	924
Juni/ <i>June</i>	0/calm	3.33	14.8	921	922.7	924
Juli/ <i>July</i>	0/calm	3.7	20.35	921	622.3	924
Agustus/ <i>August</i>	0/calm	4.44	18.5	922	922.6	924
September/ <i>September</i>	0/calm	3.7	16.65	920	923.4	926
Oktober/ <i>October</i>	0/calm	3.7	29.6	921	922.8	924
November/ <i>November</i>	0/calm	4.07	16.65	920	922.3	925
Desember/ <i>December</i>	0/calm	4.255	20.35	920	922	925

Lanjutan Tabel/*Continued Table 1.2.1*

<b>Bulan Month</b>	<b>Jumlah Curah Hujan Number of Precipitation (mm)</b>	<b>Jumlah Hari Hujan (hari) Number of Rainy Days (day)</b>	<b>Penyinaran Matahari Duration of Sunshine (%)</b>
(1)	(14)	(15)	(16)
Januari/ <i>January</i>	59.5	13	67.7
Februari/ <i>February</i>	117.2	22	40.8
Maret/ <i>March</i>	238.9	22	56.9
April/ <i>April</i>	336.2	27	51
Mei/ <i>May</i>	147	20	60.2
Juni/ <i>June</i>	150.6	20	51.8
Juli/ <i>July</i>	98.5	14	64
Agustus/ <i>August</i>	29.9	10	64.8
September/ <i>September</i>	181.7	18	57.3
Oktober/ <i>October</i>	366.4	22	38
November/ <i>November</i>	307.2	25	46.5
Desember/ <i>December</i>	277.9	27	42.8

Catatan/*Note:*

Sumber/*Source:* Badan Meteorologi Klimatologi dan Geofisika Stasiun Bandung/  
*Meteorology, Climatology and Geophysics Agency for Bandung Station*





**BAB**  
*Chapter*

**02**

**PEMERINTAHAN**  
*GOVERNMENT*

**Kecamatan**  
*Subdistrict*

**ANDIR**

**Terdiri dari**  
*Consist of*

**54**

**RW**

**6**

**Kelurahan**  
*village*

**381**

**RT**  
*neighborhood*

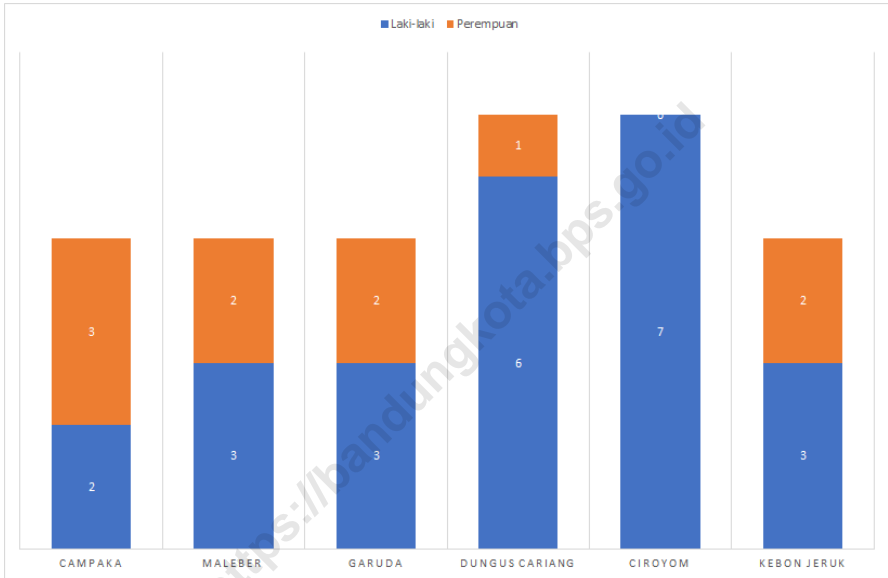






**Gambar** 2.1  
**Figures**

**Jumlah Pegawai Negeri Sipil Menurut Kelurahan dan Jenis Kelamin di Kecamatan Andir, 2022**  
**Ciivil Servants Numbers by Village and Gender in Andir Subdistrict, 2022**

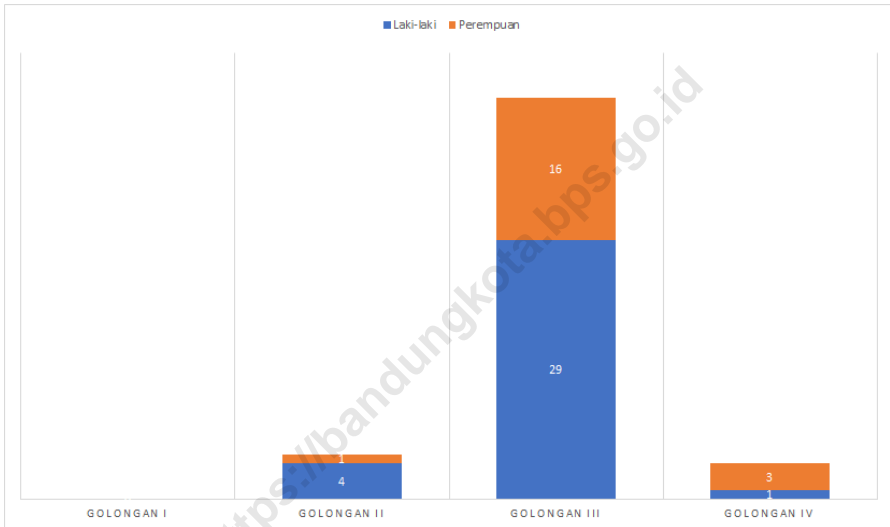


Catatan/Note: ...

Sumber/Source: Kantor Kecamatan Andir  
Andir Subdistrict Office

**Gambar** 2.2  
**Figures**

**Persentase Pegawai Negeri Sipil Menurut Tingkat Pendidikan Tertinggi yang Ditamatkan di Kecamatan Andir, 2022**  
*Percentage of Civil Servants by Highest Education Level Completed in Andir Subdistrict, 2022*



Catatan/Note: ...

Sumber/Source: Kantor Kecamatan Andir  
Andir Subdistrict Office

## 2.1 WILAYAH ADMINISTRATIF ADMINISTRATIVE AREA

**Tabel 2.1.1** Jumlah Rukun Warga (RW) dan Rukun Tetangga (RT) di Kecamatan Andir, 2018-2022  
**Table** Number of Hamlet and Neighbourhood in Andir Subdistrict, 2018-2022

Kelurahan Village	Banyaknya RT dan RW Lots of Neighbourhood and Hamlet	
	RT Neighbourhood	RW Hamlet
(1)	(2)	(3)
2018	381	54
2019	381	54
2020	381	54
2021	381	54
2022	381	54

Catatan/Note: ...

Sumber/Source: Kantor Kecamatan Andir  
Andir Subdistrict Office

**Tabel 2.1.2** Jumlah Rukun Warga (RW) dan Rukun Tetangga (RT) Menurut Kelurahan di Kecamatan Andir, 2022  
**Table** *Number of Hamlet and Neighbourhood by Village in Andir Subdistrict, 2022*

	<b>Kelurahan Village</b>	<b>RT Neighbourhood</b>	<b>RW Hamlet</b>
	(1)	(2)	(3)
1	Campaka	38	7
2	Maleber	62	11
3	Garuda	38	6
4	Dungus Cariang	84	11
5	Ciroyom	87	10
6	Kebon Jeruk	72	9
	<b>Kecamatan Andir Andir Subdistrict</b>	<b>381</b>	<b>54</b>

Catatan/Note: ...

Sumber/Source: Kantor Kecamatan Andir  
Andir Subdistrict Office

## 2.2 PEMERINTAHAN GOVERNMENT

**Tabel** 2.2.1 **Jumlah Pegawai Negeri Sipil Menurut Kelurahan dan Jenis Kelamin di Kecamatan Andir, 2022**  
**Table** *Number of Civil Servants by Urban Village and Gender in Andir SubDistrict, 2022*

	Kelurahan <i>Village</i>	Jenis Kelamin <i>Gender</i>		Jumlah <i>Total</i>
		Laki-laki <i>Male</i>	Perempuan <i>Female</i>	
	(1)	(2)	(3)	(4)
1	Campaka	2	3	5
2	Maleber	3	2	5
3	Garuda	3	2	5
4	Dungus Cariang	6	1	7
5	Ciroyom	7	-	7
6	Kebon Jeruk	3	2	5
7	Kecamatan Andir	7	9	16
	<b>Jumlah/Total</b>	<b>31</b>	<b>19</b>	<b>50</b>

Catatan/Note: ...

Sumber/Source: Kantor Kecamatan Andir  
Andir Subdistrict Office

**Tabel**  
**Table** 2.2.2

**Jumlah Pegawai Negeri Sipil Menurut Tingkat Pendidikan Tertinggi yang di Tamatkan dan Jenis Kelamin di Kecamatan Andir, 2022**  
**Number of Civil Servants by Highest Education Level and Gender in Andir Subdistrict, 2022**

Pendidikan Terakhir <i>Last Education</i>	Jenis Kelamin <i>Sex</i>		Jumlah <i>Total</i>
	Laki-laki <i>Male</i>	Perempuan <i>Female</i>	
(1)	(2)	(3)	(4)
Sampai dengan SD <i>Up to Primary School</i>	-	-	-
SLTP/Sederajat <i>General Vocational Junior High School</i>	-	-	-
SMA/Sederajat <i>General/Vocational Senior High School</i>	7	4	11
Diploma I, II <i>Diploma I,II</i>	-	-	-
Diploma III/Sarjana Muda <i>Diploma III/Bachelor</i>	1	1	2
Tingkat Sarjana/Doktor <i>University Graduates/Ph.D</i>	23	14	37
<b>Jumlah/Total</b>	<b>31</b>	<b>19</b>	<b>50</b>

Catatan/Note: ...

Sumber/Source: Kantor Kecamatan Andir  
*Andir Subdistrict Office*

**Tabel**  
**Table** 2.2.3

**Jumlah Pegawai Negeri Sipil Menurut Golongan  
Kepangkatan dan Jenis Kelamin di Kecamatan Andir, 2022**  
**Number of Civil Servants by Hierarchy and Sex in the  
Subdistrict of Andir, 2022**

Golongan Kepangkatan <i>Hierarchy</i>	Jenis Kelamin <i>Sex</i>		Jumlah <i>Total</i>
	Laki-laki <i>Male</i>	Perempuan <i>Female</i>	
(1)	(2)	(3)	(4)
I/A (Juru Muda/ <i>Junior Clerk</i> )			
I/B (Juru Muda Tingkat I/ <i>First Class Junior Clerk</i> )			
I/C (Juru/ <i>Clerk</i> )			
I/D (Juru Tingkat I/ <i>First Class Clerk</i> )			
<b>Golongan I/Range I</b>			
II/A (Pengatur Muda/ <i>Junior Supervisor</i> )			
II/B (Pengatur Muda Tingkat I/ <i>First Class Junior Supervisor</i> )			
II/C (Pengatur/ <i>Supervisor</i> )			
II/D (Pengatur Tingkat I/ <i>First Class Supervisor</i> )	4	1	5
<b>Golongan II/Range II</b>			
III/A (Penata Muda/ <i>Junior Superintendent</i> )	2	5	7
III/B (Penata Muda Tingkat I/ <i>First Class Junior Superintendent</i> )	6	3	9
III/C (Penata/ <i>Superintendent</i> )	5	3	8
III/D (Penata Tingkat I/ <i>First Class Superintendent</i> )	13	5	18
<b>Golongan III/Range III</b>			

Lanjutan Tabel/Continued Table 2.2.3

Golongan Kepangkatan <i>Hierarchy</i>	Jenis Kelamin <i>Sex</i>		Jumlah <i>Total</i>
	Laki-laki <i>Male</i>	Perempuan <i>Female</i>	
(1)	(2)	(3)	(4)
IV/A (Pembina Muda/ <i>Junior Administrator</i> )	-	2	2
IV/B (Pembina Muda Tingkat I/ <i>First Class Junior Administrator</i> )	1	-	1
IV/C (Pembina/ <i>Administrator</i> )	-	-	-
IV/D (Pembina Tingkat I/ <i>First Class Administrator</i> )	-	-	-
<b>Golongan IV/<i>Range IV</i></b>			
<b>Jumlah/<i>Total</i></b>	<b>39</b>	<b>19</b>	<b>50</b>

Catatan/Note: ...  
 Sumber/Source: Kantor Kecamatan Andir  
 Andir Subdistrict Office





# PENDUDUK DAN KETENAGAKERJAAN POPULATION AND EMPLOYMENT

## Jumlah Penduduk Kecamatan *Subdistrict Population*

### ANDIR

**99.074** jiwa  
people

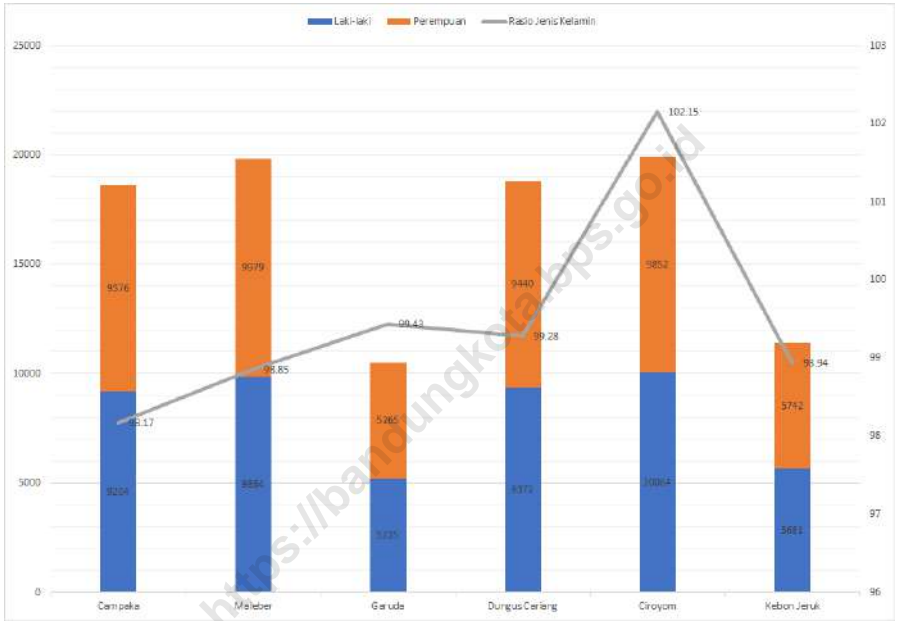
Kelurahan **Ciroyom** adalah kelurahan yang memiliki penduduk terbanyak yaitu **19.916** jiwa  
*Ciroyom is the one with the largest population, namely 19.916 people*





**Gambar 3.1**  
**Figures**

**Penduduk dan Sex Rasio Kecamatan Andir, 2022**  
**The Population and sex rasio of Andir Subdistrict, 2022**

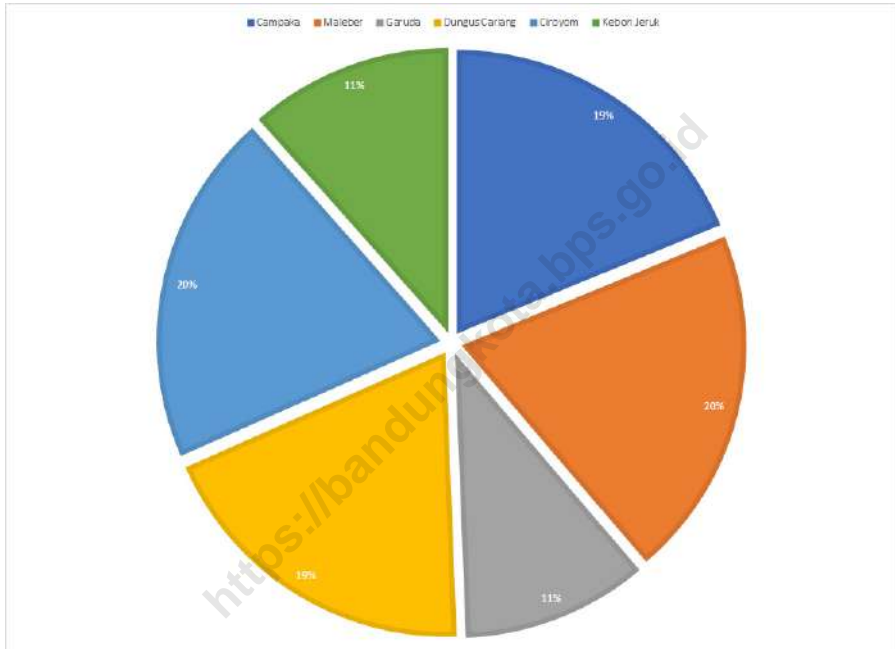


Catatan/Note:

Sumber/Source: Dinas Kependudukan dan Pencatatan Sipil Kota Bandung, Data Konsolidasi Bersih Kementerian Dalam Negeri Semester II Tahun 2022 (diolah)

**Gambar** 3.1  
**Figures**

**Persentase Penduduk di Kecamatan Andir, 2022**  
**Percentage of Population in of Andir Subdistrict, 2022**



Catatan/Note:

Sumber/Source: Dinas Kependudukan dan Pencatatan Sipil Kota Bandung, Data Konsolidasi Bersih Kementerian Dalam Negeri Semester II Tahun 2022 (diolah)

**3.1 PENDUDUK  
POPULATION**

**Tabel 3.1.1** **Persentase Penduduk, Kepadatan penduduk dan Rasio Jenis Kelamin di Kecamatan Andir, 2022**  
*Population Percentage, Population Density and Population Sex Ratio in Andir Subdistrict, 2022*

<b>Kelurahan Village</b>	<b>Persentase Penduduk Percentage of Population</b>	<b>Kepadatan Penduduk Per Km Population Density per km</b>
(1)	(2)	(3)
Campaka	18.75	29 031
Maleber	20.03	37 440
Garuda	10.60	23 333
Dungus Cariang	18.99	27 264
Ciroyom	20.10	33 193
Kebon Jeruk	11.53	14 279
<b>Kecamatan Andir Andir Subdistrict</b>	<b>100.00</b>	<b>26 705</b>

Lanjutan Tabel/*Continued Table 3.1.1*

Kelurahan <i>Village</i>	Penduduk <i>/ Population</i>		Jumlah <i>Total</i>	Ratio Jenis Kelamin <i>Gender Ratio (%)</i>
	Laki Laki <i>Male</i>	Perempuan <i>Female</i>		
(1)	(4)	(5)	(5)	(6)
Campaka	9 204	9 376	18 580	98.17
Maleber	9 864	9 979	19 843	98.85
Garuda	5 235	5 265	10 500	99.43
Dungus Cariang	9 372	9 440	18 812	99.28
Ciroyom	10 064	9 852	19 916	102.15
Kebon Jeruk	5 681	5 742	11 423	98.94
<b>Kecamatan Andir <i>Andir Subdistrict</i></b>	<b>49 420</b>	<b>49 654</b>	<b>99 074</b>	<b>99.53</b>

Catatan/*Note:*

Sumber/*Source:* Dinas Kependudukan dan Pencatatan Sipil Kota Bandung, Data Konsolidasi Bersih Kementerian Dalam Negeri Semester II Tahun 2022 (diolah)

**Tabel**  
**Table** 3.1.2

**Jumlah Penduduk Menurut Kelompok Umur dan Jenis Kelamin di Kecamatan Andir, 2022**  
**Population by Age Group and Sex in Andir Subdistrict, 2022**

Kelompok Umur Age Groups	Laki-Laki Male	Perempuan Female	Jumlah Totals
(1)	(2)	(3)	(4)
0-4	3 320	3 177	6 497
5-9	3 888	3 785	7 673
10-14	4 149	4 046	8 195
15-19	3 926	3 597	7 523
20-24	4 081	3 916	7 997
25-29	3 874	3 715	7 589
30-34	3 420	3 390	6 810
35-39	3 431	3 565	6 996
40-44	4 117	3 955	8 072
45-49	3 704	3 780	7 484
50-54	3 435	3 444	6 879
55-59	2 666	2 727	5 393
60-64	2 007	2 220	4 227
65-69	1 521	1 750	3 271
70-74	959	1 125	2 084
75+	922	1 462	2 384
Rasio Ketergantungan Dependency Ratio	42.58	44.73	43.65
<b>Jumlah/Total</b>	<b>49 420</b>	<b>49 654</b>	<b>99 074</b>

Catatan/Note:

Sumber/Source: Dinas Kependudukan dan Pencatatan Sipil Kota Bandung, Data Konsolidasi Bersih Kementerian Dalam Negeri Semester II Tahun 2022 (diolah)

**Tabel 3.1.3 Penduduk Kecamatan Andir Menurut Tingkat Pendidikan Semester II, 2022**  
**Population in Andir Subdistrict by Education Semester II, 2022**

Tingkat Pendidikan Level of Education	Penduduk / Population		Jumlah Total
	Laki Laki Male	Perempuan Female	
(1)	(2)	(3)	(4)
Tidak/Belum Sekolah <i>No Schooling</i>	8 449	8 229	16 678
Belum Tamat SD/Sederajat <i>Not Yet Completed Primary School</i>	4 868	4 423	9 291
Tamat SD/Sederajat <i>Primary School</i>	4 448	6 488	10 936
SLTP/Sederajat <i>Junior High School</i>	6 870	7 504	14 374
SLTA/Sederajat <i>Senior High School</i>	19 307	17 362	36 669
Di / DII	166	282	448
DIII/AKADEMI/S.MUDA	1 159	1 369	2 528
DIV / SI <i>Bachelor</i>	3 846	3 772	7 618
S2 <i>Master</i>	276	208	484
S3 <i>Doctoral</i>	31	17	48
<b>Kecamatan Andir Andir Subdistrict</b>	<b>49 420</b>	<b>49 654</b>	<b>99 074</b>

Catatan/Note:

Sumber/Source: Dinas Kependudukan dan Pencatatan Sipil Kota Bandung, Data Konsolidasi Bersih Kementerian Dalam Negeri Semester II Tahun 2022 (diolah)



**Tabel 3.1.4** Jumlah Penduduk Menurut Jenis Kelamin di Andir, 2022  
**Table** *Population by Gender in Andir Subdistrict, 2022*

Kelurahan <i>Village</i>	Semester I		Semester II	
	Laki Laki <i>Male</i>	Perempuan <i>Female</i>	Laki Laki <i>Male</i>	Perempuan <i>Female</i>
(1)	(2)	(3)	(4)	(5)
Campaka	9 170	9 330	9 204	9 376
Maleber	9 903	10 028	9 864	9 979
Garuda	5 269	5 296	5 235	5 265
Dungus Cariang	9 385	9 426	9 372	9 440
Ciroyom	10 042	9 843	10 064	9 852
Kebon Jeruk	5 689	5 738	5 681	5 742
<b>Kecamatan Andir <i>Andir Subdistrict</i></b>	<b>49 458</b>	<b>49 661</b>	<b>49 420</b>	<b>49 654</b>

Catatan/Note:

Sumber/Source: Dinas Kependudukan dan Pencatatan Sipil Kota Bandung, Data Konsolidasi Bersih Kementerian Dalam Negeri Semester II Tahun 2022 (diolah)

**Tabel 3.1.5** Jumlah Penduduk Menurut Status Perkawinan di Kecamatan Andir, 2022  
**Table 3.1.5** Population of Andir Subdistrict by Marital Status, 2022

Kelurahan Village	Belum Kawin Not Married	Kawin Married	Cerai Hidup Live Divorce	Cerai Mati Dead Divorce
(1)	(2)	(3)	(4)	(5)
Campaka	...	...	...	...
Maleber	...	...	...	...
Garuda	...	...	...	...
Dungus Cariang	...	...	...	...
Ciroyom	...	...	...	...
Kebon Jeruk	...	...	...	...
<b>Kecamatan Andir Andir Subdistrict</b>	<b>45 666</b>	<b>46 792</b>	<b>2 148</b>	<b>4 468</b>

Catatan/Note:

Sumber/Source: Dinas Kependudukan dan Catatan Sipil Kota Bandung/data.bandung.go.id  
 Bandung Municipality Population and Civil Registry Office/data.bandung.go.id

**Tabel**  
**Table** 3.1.6

**Penduduk Kelurahan Campaka di Kecamatan Andir Menurut Kelompok Umur Semester II, 2022**  
**Population of Campaka Village in Andir Subdistrict by age group Semester II, 2022**

Kelompok Umur <i>Age Group</i>	Jenis Kelamin <i>Sex</i>		Jumlah <i>Total</i>
	laki-laki <i>Male</i>	Perempuan <i>Female</i>	
(1)	(2)	(3)	(4)
0-4	659	635	1 294
5-9	678	718	1 396
10-14	798	813	1 611
15-19	754	722	1 476
20-24	758	775	1 533
25-29	772	722	1 494
30-34	651	666	1 317
35-39	636	674	1 310
40-44	790	748	1 538
45-49	671	743	1 414
50-54	672	644	1 316
55-59	481	510	991
60-64	358	392	750
65-69	256	269	525
70-74	143	152	295
75+	127	193	320
Dependency Ratio	40,67	42,15	41,41
<b>Jumlah/Total</b>	<b>9 204</b>	<b>9 376</b>	<b>18 580</b>

Catatan/Note:

Sumber/Source: Dinas Kependudukan dan Pencatatan Sipil Kota Bandung, Data Konsolidasi Bersih Kementerian Dalam Negeri Semester II Tahun 2022

**Tabel 3.1.7** Penduduk Kelurahan Maleber di Kecamatan Andir Menurut Kelompok Umur Semester II, 2022  
**Table 3.1.7** Population of Maleber Village in Andir Subdistrict by age group Semester II, 2022

Kelompok Umur Age Group	Jenis Kelamin Sex		Jumlah Total
	laki-laki Male	Perempuan Female	
(1)	(2)	(3)	(4)
0-4	636	596	1 232
5-9	760	749	1 509
10-14	828	777	1 605
15-19	780	718	1 498
20-24	841	810	1 651
25-29	778	716	1 494
30-34	670	660	1 330
35-39	651	723	1 374
40-44	812	818	1 630
45-49	782	820	1 602
50-54	725	733	1 458
55-59	511	544	1 055
60-64	394	431	825
65-69	321	348	669
70-74	190	244	434
75+	185	292	477
Dependency Ratio	42,05	43,11	42,58
<b>Jumlah/Total</b>	<b>9 864</b>	<b>9 979</b>	<b>19 843</b>

Catatan/Note:

Sumber/Source: Dinas Kependudukan dan Pencatatan Sipil Kota Bandung, Data Konsolidasi Bersih Kementerian Dalam Negeri Semester II Tahun 2022

**Tabel**  
**Table** 3.1.8

**Penduduk Kelurahan Garuda di Kecamatan Andir Menurut Kelompok Umur Semester II, 2022**  
*Population of Garuda Village in Andir Subdistrict by age group Semester II, 2022*

Kelompok Umur <i>Age Group</i>	Jenis Kelamin <i>Sex</i>		Jumlah <i>Total</i>
	laki-laki <i>Male</i>	Perempuan <i>Female</i>	
(1)	(2)	(3)	(4)
0-4	334	320	654
5-9	427	377	804
10-14	422	388	810
15-19	391	385	776
20-24	421	401	822
25-29	391	392	783
30-34	370	380	750
35-39	383	362	745
40-44	426	428	854
45-49	409	400	809
50-54	385	403	788
55-59	279	294	573
60-64	219	252	471
65-69	165	189	354
70-74	101	117	218
75+	112	177	289
Dependency Ratio	42,49	42,41	42,45
<b>Jumlah/Total</b>	<b>5 235</b>	<b>5 265</b>	<b>10 500</b>

Catatan/Note:

Sumber/Source: Dinas Kependudukan dan Pencatatan Sipil Kota Bandung, Data Konsolidasi Bersih Kementerian Dalam Negeri Semester II Tahun 2022

**Tabel**  
**Table** 3.1.9

**Penduduk Kelurahan Dungus Cariang di Kecamatan Andir Menurut Kelompok Umur Semester II, 2022**  
**Population of Dungus Cariang Village in Andir Subdistrict by age group Semester II, 2022**

Kelompok Umur <i>Age Group</i>	Jenis Kelamin <i>Sex</i>		Jumlah <i>Total</i>
	laki-laki <i>Male</i>	Perempuan <i>Female</i>	
(1)	(2)	(3)	(4)
0-4	677	609	1 286
5-9	717	717	1 434
10-14	778	782	1 560
15-19	735	676	1 411
20-24	784	740	1 524
25-29	763	748	1 511
30-34	641	640	1 281
35-39	653	699	1 352
40-44	762	697	1 459
45-49	717	751	1 468
50-54	654	638	1 292
55-59	539	503	1 042
60-64	363	442	805
65-69	263	337	600
70-74	178	214	392
75+	148	247	395
Dependency Ratio	41,76	44,48	43,11
<b>Jumlah/Total</b>	<b>9 372</b>	<b>9 440</b>	<b>18 812</b>

Catatan/Note:

Sumber/Source: Dinas Kependudukan dan Pencatatan Sipil Kota Bandung, Data Konsolidasi Bersih Kementerian Dalam Negeri Semester II Tahun 2022

**Tabel**  
**Table** 3.1.10

**Penduduk Kelurahan Ciroyom di Kecamatan Andir Menurut Kelompok Umur Semester II, 2022**  
**Population of Ciroyom Village in Andir Subdistrict by age group Semester II, 2022**

Kelompok Umur <i>Age Group</i>	Jenis Kelamin <i>Sex</i>		Jumlah <i>Total</i>
	laki-laki <i>Male</i>	Perempuan <i>Female</i>	
(1)	(2)	(3)	(4)
0-4	724	722	1 446
5-9	910	872	1 782
10-14	916	881	1 797
15-19	855	734	1 589
20-24	847	773	1 620
25-29	757	777	1 534
30-34	728	690	1 418
35-39	715	723	1 438
40-44	843	798	1 641
45-49	692	661	1 353
50-54	619	597	1 216
55-59	487	512	999
60-64	382	386	768
65-69	283	316	599
70-74	157	179	336
75+	149	231	380
Dependency Ratio	45,33	48,13	46,70
<b>Jumlah/Total</b>	<b>10 064</b>	<b>9 852</b>	<b>19 916</b>

Catatan/Note:

Sumber/Source: Dinas Kependudukan dan Pencatatan Sipil Kota Bandung, Data Konsolidasi Bersih Kementerian Dalam Negeri Semester II Tahun 2022

**Tabel**  
**Table** 3.1.11

**Penduduk Kelurahan Kebon Jeruk di Kecamatan Andir  
Menurut Kelompok Umur Semester II, 2022**  
*Population of Kebon Jeruk Village Andir Subdistrict by age  
group Semester II, 2022*

Kelompok Umur <i>Age Group</i>	Jenis Kelamin <i>Sex</i>		Jumlah <i>Total</i>
	Laki-laki <i>Male</i>	Perempuan <i>Female</i>	
(1)	(2)	(3)	(4)
0-4	290	295	585
5-9	396	352	748
10-14	407	405	812
15-19	411	362	773
20-24	430	417	847
25-29	413	360	773
30-34	360	354	714
35-39	393	384	777
40-44	484	466	950
45-49	433	405	838
50-54	380	429	809
55-59	369	364	733
60-64	291	317	608
65-69	233	291	524
70-74	190	219	409
75+	201	322	523
Dependency Ratio	43,31	48,83	46,04
<b>Jumlah/Total</b>	<b>5 681</b>	<b>5 742</b>	<b>11 423</b>

Catatan/Note:

Sumber/Source: Dinas Kependudukan dan Pencatatan Sipil Kota Bandung, Data Konsolidasi Bersih Kementerian Dalam Negeri Semester II Tahun 2022



**Tabel**  
**Table** 3.1.12

**Penduduk Kecamatan Andir Menurut Usia Sekolah Semester II, 2022**  
*Population of Andir Subdistrict by School Age, 2022*

<b>Kelompok Umur</b> <i>Age Group</i>	<b>Laki-laki</b> <i>Male</i>	<b>Perempuan</b> <i>Female</i>	<b>Jumlah</b> <i>Total</i>
(1)	(2)	(3)	(4)
Usia SD	...	...	9 663
Usia SLTP	...	...	4 876
USIA SLTA	...	...	4 253
USIA PT	...	...	9 626
<b>Jumlah</b> <i>Total</i>	...	...	<b>28 418</b>

Catatan/Note:

Sumber/Source: Dinas Kependudukan dan Pencatatan Sipil Kota Bandung, Data Konsolidasi Bersih Kementerian Dalam Negeri Semester II Tahun 2022

**Tabel 3.1.13** Penduduk Kelurahan Campaka di Kecamatan Andir Menurut Usia Sekolah Semester II, 2022  
**Table 3.1.13** Population of Campaka Village in Andir Subdistrict by School Age, 2022

Kelompok Umur Age Group	Laki-laki Male	Perempuan Female	Jumlah Total
(1)	(2)	(3)	(4)
Usia SD	...	...	1 849
Usia SLTP	...	...	978
USIA SLTA	...	...	780
USIA PT	...	...	1 866
<b>Jumlah Total</b>	...	...	<b>5 473</b>

Catatan/Note:

Sumber/Source: Dinas Kependudukan dan Pencatatan Sipil Kota Bandung, Data Konsolidasi Bersih Kementerian Dalam Negeri Semester II Tahun 2022

**Tabel 3.1.14**  
**Table**

**Penduduk Kelurahan Maleber di Kecamatan Andir Menurut Usia Sekolah Semester II, 2022**  
*Population of Maleber Village in Andir Subdistrict by School Age, 2022*

<b>Kelompok Umur</b> <i>Age Group</i>	<b>Laki-laki</b> <i>Male</i>	<b>Perempuan</b> <i>Female</i>	<b>Jumlah</b> <i>Total</i>
(1)	(2)	(3)	(4)
Usia SD	...	...	1 896
Usia SLTP	...	...	951
USIA SLTA	...	...	882
USIA PT	...	...	1 967
<b>Jumlah</b> <i>Total</i>	...	...	<b>5 696</b>

Catatan/Note:

Sumber/Source: Dinas Kependudukan dan Pencatatan Sipil Kota Bandung, Data Konsolidasi Bersih Kementerian Dalam Negeri Semester II Tahun 2022

**Tabel 3.1.15** Penduduk Kelurahan Garuda di Kecamatan Andir Menurut Usia Sekolah Semester II, 2022  
**Table 3.1.15** Population of Garuda Village in Andir Subdistrict by School Age, 2022

Kelompok Umur Age Group	Laki-laki Male	Perempuan Female	Jumlah Total
(1)	(2)	(3)	(4)
Usia SD	...	...	979
Usia SLTP	...	...	474
USIA SLTA	...	...	451
USIA PT	...	...	989
<b>Jumlah Total</b>	...	...	<b>2 893</b>

Catatan/Note:

Sumber/Source: Dinas Kependudukan dan Pencatatan Sipil Kota Bandung, Data Konsolidasi Bersih Kementerian Dalam Negeri Semester II Tahun 2022

**Tabel 3.1.16**  
**Table**

**Penduduk Kelurahan Dungus Cariang di Kecamatan Andir Menurut Usia Sekolah Semester II, 2022**  
*Population of Village in Dungus Cariang Subdistrict by School Age, 2022*

<b>Kelompok Umur</b> <i>Age Group</i>	<b>Laki-laki</b> <i>Male</i>	<b>Perempuan</b> <i>Female</i>	<b>Jumlah</b> <i>Total</i>
(1)	(2)	(3)	(4)
Usia SD	...	...	1 832
Usia SLTP	...	...	910
USIA SLTA	...	...	795
USIA PT	...	...	1 844
<b>Jumlah</b> <i>Total</i>	...	...	<b>5 381</b>

Catatan/Note:

Sumber/Source: Dinas Kependudukan dan Pencatatan Sipil Kota Bandung, Data Konsolidasi Bersih Kementerian Dalam Negeri Semester II Tahun 2022

**Tabel 3.1.17** Penduduk Kelurahan Ciroyom di Kecamatan Andir Menurut Usia Sekolah Semester II, 2022  
**Table 3.1.17** Population of Ciroyom Village in Andir Subdistrict by School Age, 2022

Kelompok Umur Age Group	Laki-laki Male	Perempuan Female	Jumlah Total
(1)	(2)	(3)	(4)
Usia SD	...	...	2 155
Usia SLTP	...	...	1 093
USIA SLTA	...	...	893
USIA PT	...	...	1 951
<b>Jumlah Total</b>	...	...	<b>6 092</b>

Catatan/Note:

Sumber/Source: Dinas Kependudukan dan Pencatatan Sipil Kota Bandung, Data Konsolidasi Bersih Kementerian Dalam Negeri Semester II Tahun 2022

**Tabel 3.1.18** Penduduk Kelurahan Kebon Jeruk di Kecamatan Andir Menurut Usia Sekolah Semester II, 2022  
**Table** *Population of Kebon Jeruk Village in Andir Subdistrict by School Age, 2022*

<b>Kelompok Umur</b> <i>Age Group</i>	<b>Laki-laki</b> <i>Male</i>	<b>Perempuan</b> <i>Female</i>	<b>Jumlah</b> <i>Total</i>
(1)	(2)	(3)	(4)
Usia SD	...	...	952
Usia SLTP	...	...	470
USIA SLTA	...	...	452
USIA PT	...	...	1 009
<b>Jumlah</b> <i>Total</i>	...	...	<b>2 883</b>

Catatan/Note:

Sumber/Source: Dinas Kependudukan dan Pencatatan Sipil Kota Bandung, Data Konsolidasi Bersih Kementerian Dalam Negeri Semester II Tahun 2022

**Tabel** 3.1.19 **Angka Ketergantungan Menurut Kelurahan di Kecamatan Andir Semester II, 2022**  
**Table** 3.1.19 **Dependency Rate by Village in Andir Subdistrict Semester II, 2022**

Kelurahan Village	Angka Ketergantungan Dependency Number
(1)	(2)
Campaka	...
Maleber	...
Garuda	...
Dungus Cariang	...
Ciroyom	...
Kebon Jeruk	...
<b>Kecamatan Andir Andir Subdistrict</b>	<b>43,65</b>

Catatan/Note:

Sumber/Source: Dinas Kependudukan dan Catatan Sipil Kota Bandung/data.bandung.go.id  
 Bandung Municipality Population and Civil Registry Office/data.bandung.go.id



**Tabel  
Table 3.1.20**

**Jumlah Kelahiran dan Kematian Menurut Jenis Kelamin dan Kelurahan di Kecamatan Andir, 2022**  
*Population of Births and Deaths by Gender and Village in Andir Subdistrict, 2022*

Kelurahan <i>Village</i>	Kelahiran (Orang) <i>/ Birth (People)</i>		Jumlah <i>Total</i>
	Laki Laki <i>Male</i>	Perempuan <i>Female</i>	
(1)	(2)	(3)	(4)
Campaka	37	52	89
Maleber	29	11	40
Garuda	15	13	28
Dungus Cariang	...	...	...
Ciroyom	23	12	35
Kebon Jeruk	...	...	...
<b>Kecamatan Andir <i>Andir Subdistrict</i></b>	...	...	...

Lanjutan Tabel/*Continued Table* 3.1.20

Kelurahan <i>Village</i>	Kematian(Orang) <i>/ Death (People)</i>		Jumlah <i>Total</i>
	Laki Laki <i>Male</i>	Perempuan <i>Female</i>	
(1)	(2)	(3)	(4)
Campaka	41	34	75
Maleber	33	54	87
Garuda	13	14	83
Dungus Cariang	...	...	...
Ciroyom	36	38	74
Kebon Jeruk	...	...	...
<b>Kecamatan Andir <i>Andir Subdistrict</i></b>	...	...	...

Catatan/*Note*:Sumber/*Source*: Kantor Kecamatan Andir

**Tabel**  
**Table** 3.1.21

**Jumlah Penduduk Datang dan Pindah Menurut Jenis Kelamin dan Kelurahan di Kecamatan Andir, 2022**  
*Population of Coming and Moving by Gender and Village in Andir Subdistrict, 2022*

Kelurahan <i>Village</i>	Datang (Orang) <i>/ Coming in (People)</i>		Jumlah <i>Total</i>
	Laki Laki <i>Male</i>	Perempuan <i>Female</i>	
(1)	(2)	(3)	(4)
Campaka	50	40	90
Maleber	91	94	185
Garuda	51	34	85
Dungus Cariang	25	28	53
Ciroyom	115	97	212
Kebon Jeruk	6	3	9
<b>Kecamatan Andir</b> <i>Andir Subdistrict</i>	121	100	221

Lanjutan Tabel/*Continued Table* 3.1.21

Kelurahan <i>Village</i>	Pindah (Orang) <i>/ Moving (People)</i>		Jumlah <i>Total</i>
	Laki Laki <i>Male</i>	Perempuan <i>Female</i>	
(1)	(2)	(3)	(4)
Campaka	132	86	218
Maleber	248	186	434
Garuda	38	49	87
Dungus Cariang	32	36	68
Ciroyom	235	215	450
Kebon Jeruk	17	17	34
<b>Kecamatan Andir <i>Andir Subdistrict</i></b>	<b>252</b>	<b>232</b>	<b>484</b>

Catatan/*Note*:Sumber/*Source*: Kantor Kecamatan Andir

**Tabel 3.1.22**  
**Table**

**Jumlah Penduduk Menurut Jenis Mata Pencaharian di Kecamatan Andir, 2022**  
**Total Population by Type of Livelihood in Andir Subdistrict, 2022**

Kelurahan <i>Village</i>	Jenis Mata Pencaharian <i>Type of Livelihood</i>		
	Aparatur Pejabat Negara <i>Civil Servant</i>	TNI/POLRI <i>Army/Police</i>	Pegawai Swasta <i>Private Employees</i>
(1)	(2)	(3)	(4)
Campaka	204	123	3 589
Maleber	178	43	4 572
Garuda	139	31	1 966
Dungus Cariang	139	27	3 815
Ciroyom	78	11	2 583
Kebon Jeruk	45	6	2 085
<b>Kecamatan Andir <i>Andir Subdistrict</i></b>	<b>783</b>	<b>241</b>	<b>18 610</b>

Lanjutan Tabel/Continued Table 3.1.22

Kelurahan <i>Village</i>	Jenis Mata Pencarian <i>Type of Livelihood</i>		
	Karyawan BUMN/BUMD <i>BUMN/BUMD Employees</i>	Wiraswasta <i>Entrepreneur</i>	Pelajar/Mahasiswa <i>Student</i>
(1)	(5)	(6)	(7)
Campaka	153	1 070	4 199
Maleber	69	1 348	4 188
Garuda	103	818	2 193
Dungus Cariang	71	1 526	3 912
Ciroyom	37	2 017	4 295
Kebon Jeruk	47	1 511	2 344
<b>Kecamatan Andir <i>Andir Subdistrict</i></b>	<b>480</b>	<b>8 290</b>	<b>21 131</b>

Lanjutan Tabel/*Continued Table* 3.1.22

Kelurahan <i>Village</i>	Jenis Mata Pencarian <i>Type of Livelihood</i>			
	Tenaga Medis <i>Medical Worker</i>	Pensiunan <i>Retired</i>	Pengajar <i>Teacher</i>	Lainnya <i>Others</i>
(1)	(8)	(9)	(10)	(11)
Campaka	49	187	166	8 840
Maleber	57	148	156	9 084
Garuda	33	146	94	4 977
Dungus Cariang	39	121	146	9 016
Ciroyom	19	59	105	10 712
Kebon Jeruk	25	42	65	5 253
<b>Kecamatan Andir <i>Andir Subdistrict</i></b>	<b>222</b>	<b>703</b>	<b>732</b>	<b>47 882</b>

Catatan/*Note*:

Sumber/*Source* : Data Konsolidasi Bersih Kementerian Dalam Negeri Semester II Tahun 2022





**BAB**  
Chapter

**04**

**SOSIAL DAN  
KESEJAHTERAAN  
RAKYAT**  
SOCIAL AND WELFARE

**Sarana Peribadatan di Kecamatan**

*Religious Facilities in Subdistrict*

**ANDIR**

Mushala

**3**



Masjid

**93**



Gereja  
Protestan

**55**

Pura

**0**



Gereja  
Katholik

**1**



Klenteng

**0**



Vihara

**1**

Kapel

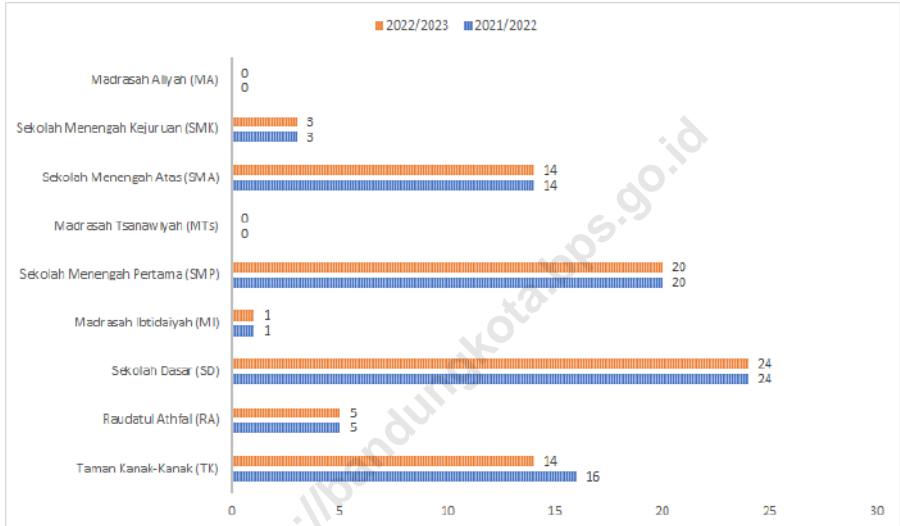
**0**





**Gambar 4.1**  
**Figures**

**Jumlah Sekolah Menurut Tingkat Pendidikan di Kecamatan Andir, 2021/2022 dan 2022/2023**  
**Number of Schools by Educational Level in Andir Subdistrict, 2021/2022 and 2022/2023**

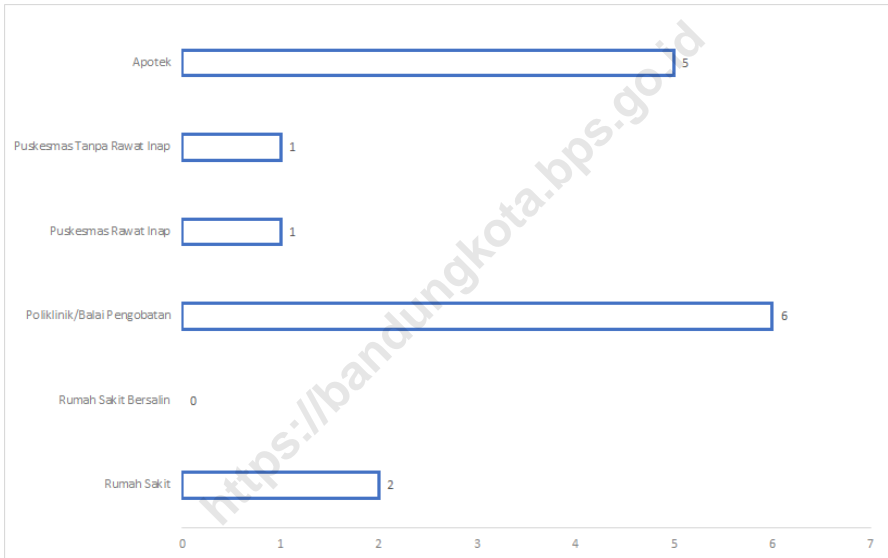


Catatan/Note: <sup>3</sup> Seluruh Raudatul Athfal (RA) berstatus swasta/All Raudatul Athfal (RA) are private

Sumber/Source: <sup>1</sup> Kementerian Pendidikan, Kebudayaan, Riset, dan Teknologi, Sistem Data Pokok Pendidikan, data semester ganjil laporan sampai dengan 30 November 2022/Ministry of Education, Culture, Research, and Technology, Basic Education Data System, odd semester report data up to 30 November 2022

<sup>2</sup> Kementerian Agama, EMIS, data semester ganjil laporan sampai dengan 17 Februari 2022/Ministry of Religious Affairs, EMIS, odd semester report data up to 17 February 2022

**Gambar 4.2** Banyaknya Sarana Kesehatan Menurut Kelurahan dan Jenis Sarana Kesehatan di Kecamatan Andir, 2022  
**Number of Health Facilities by Village in Andir SubDistrict, 2022**



Catatan/Note: <sup>1</sup>

Sumber/Source: Kantor Kecamatan Andir

#### 4.1 PENDIDIKAN EDUCATION

**Tabel 4.1.1** Banyaknya Kelurahan yang Memiliki Fasilitas Sekolah Menurut Tingkat Pendidikan di Kecamatan Andir, 2022  
*Number of Villages Having Educational Facilities by Educational Level in Andir Subdistrict, 2022*

Tingkat Pendidikan <i>Educational Level</i>	2022
(1)	(2)
Sekolah Dasar (SD) <i>Primary School</i>	24
Madrasah Ibtidaiyah (MI) <i>Madrasah Ibtidaiyah</i>	1
Sekolah Menengah Pertama (SMP) <i>Junior High School</i>	20
Madrasah Tsanawiyah (MTs) <i>Madrasah Tsanawiyah (MTs)</i>	-
Sekolah Menengah Atas (SMA) <i>Senior High School</i>	14
Sekolah Menengah Kejuruan (SMK) <i>Vocational High School</i>	3
Madrasah Aliyah (MA) <i>Madrasah Aliyah</i>	-
Akademi/Perguruan Tinggi <i>Academy/University</i>	...

Catatan/Note:

Sumber/Source: Kementerian Pendidikan dan Kebudayaan, Sistem Data Pokok Pendidikan, data semester ganjil/ Kementerian Agama, EMIS, Data Semester Ganjil

**Tabel 4.1.2** Jumlah Sekolah Menurut Tingkat Pendidikan di Kecamatan Andir, 2021/2022 dan 2022/2023  
**Table** Number of Schools by Educational Level in Andir Subdistrict, 2021/2022 and 2022/2023

Tingkat Pendidikan Educational Level	Negeri/Public		Swasta/Private		Jumlah/Total	
	2021/2022	2022/2023	2021/2022	2022/2023	2021/2022	2022/2023
(1)	(2)	(3)	(4)	(5)	(6)	(7)
Taman Kanak-Kanak (TK) <sup>1</sup> /Kindergarten <sup>1</sup>	-	-	16	14	16	14
Raudatul Athfal (RA) <sup>2</sup> Raudatul Athfal (RA) <sup>2</sup>	...	...	...	...	5	5
Sekolah Dasar (SD) <sup>1</sup> Elementary Schools <sup>1</sup>	6	6	18	18	24	24
Madrasah Ibtidaiyah (MI) <sup>2</sup> /Madrasah Ibtidaiyah (MI) <sup>2</sup>	-	-	1	1	1	1
Sekolah Menengah Pertama (SMP) <sup>1</sup> /Junior High Schools <sup>1</sup>	5	5	15	15	20	20
Madrasah Tsanawiyah (MTs) <sup>2</sup> /Madrasah Tsanawiyah (MTs) <sup>2</sup>	-	-	-	-	-	-
Sekolah Menengah Atas (SMA) <sup>1</sup> /Senior High Schools <sup>1</sup>	2	2	12	12	14	14
Sekolah Menengah Kejuruan (SMK) <sup>1</sup> Vocational High Schools <sup>1</sup>	-	-	3	3	3	3
Madrasah Aliyah (MA) <sup>2</sup> Madrasah Aliyah (MA) <sup>2</sup>	-	-	-	-	-	-

Catatan/Note: <sup>3</sup> Seluruh Raudatul Athfal (RA) berstatus swasta/All Raudatul Athfal (RA) are private

Sumber/Source: <sup>1</sup> Kementerian Pendidikan, Kebudayaan, Riset, dan Teknologi, Sistem Data Pokok Pendidikan, data semester ganjil laporan sampai dengan 30 November 2022/Ministry of Education, Culture, Research, and Technology, Basic Education Data System, odd semester report data up to 30 November 2022

<sup>2</sup> Kementerian Agama, EMIS, data semester ganjil laporan sampai dengan 17 Februari 2022/Ministry of Religious Affairs, EMIS, odd semester report data up to 17 February 2022

**Tabel 4.1.3**  
**Table**

**Jumlah Guru Menurut Tingkat Pendidikan di Kecamatan Andir, 2021/2023 dan 2021/2023**  
**Number of Teachers by Educational Level in Andir Subdistrict, 2021/2023 and 2021/2023**

Tingkat Pendidikan Educational Level	Negeri/Public		Swasta/Private		Jumlah/Total	
	2021/2022	2022/2023	2021/2022	2022/2023	2021/2022	2022/2023
(1)	(2)	(3)	(4)	(5)	(6)	(7)
Taman Kanak-Kanak (TK) <sup>1</sup> /Kindergarten <sup>1</sup>	-	-	70	75	70	75
Raudatul Athfal (RA) <sup>2</sup> Raudatul Athfal (RA) <sup>2</sup>	...	...	...	...	15	13
Sekolah Dasar (SD) <sup>1,3</sup> Elementary Schools <sup>1,3</sup>	193	197	241	220	434	417
Madrasah Ibtidaiyah (MI) <sup>2</sup> /Madrasah Ibtidaiyah (MI) <sup>2</sup>	-	-	18	17	18	17
Sekolah Menengah Pertama (SMP) <sup>1,3</sup> / Junior High Schools <sup>1,3</sup>	179	173	192	170	371	343
Madrasah Tsanawiyah (MTs) <sup>2</sup> /Madrasah Tsanawiyah (MTs) <sup>2</sup>	-	-	-	-	-	-
Sekolah Menengah Atas (SMA) <sup>1,3</sup> / Senior High Schools <sup>1,3</sup>	88	111	217	203	305	314
Sekolah Menengah Kejuruan (SMK) <sup>1,3,4</sup> Vocational High Schools <sup>1,3,4</sup>	-	-	103	104	103	104
Madrasah Aliyah (MA) <sup>2</sup> Madrasah Aliyah (MA) <sup>2</sup>	-	-	-	-	-	-

Catatan/Note: <sup>3</sup> Jumlah guru termasuk kepala sekolah dan guru/The total of teachers including headmaster and teacher.

<sup>4</sup> Guru yang mengajar di dua sekolah atau lebih dihitung di masing-masing sekolah/Teacher who taught in two schools or more counted in every school.

Sumber/Source: <sup>1</sup> Kementerian Pendidikan, Kebudayaan, Riset, dan Teknologi, Sistem Data Pokok Pendidikan, data semester ganjil laporan sampai dengan 30 November 2022/Ministry of Education, Culture, Research, and Technology, Basic Education Data System, odd semester report data up to 30 November 2022

<sup>2</sup> Kementerian Agama, EMIS, data semester ganjil laporan sampai dengan 17 Februari 2022/Ministry of Religious Affairs, EMIS, odd semester report data up to 17 February 2022

**Tabel 4.1.4** Jumlah Murid Menurut Tingkat Pendidikan di Kecamatan Andir, 2021/2022 dan 2022/2023  
**Table** Number of Pupils by Educational Level in Andir Subdistrict, 2021/2022 and 2022/2023

Tingkat Pendidikan Educational Level	Negeri/Public		Swasta/Private		Jumlah/Total	
	2021/2022	2022/2023	2021/2022	2022/2023	2021/2022	2022/2023
(1)	(2)	(3)	(4)	(5)	(6)	(7)
Taman Kanak-Kanak (TK) <sup>1</sup> /Kindergarten <sup>1</sup>	-	-	558	593	558	593
Raudatul Athfal (RA) <sup>2</sup> Raudatul Athfal (RA) <sup>2</sup>	...	...	...	...	97	125
Sekolah Dasar (SD) <sup>1</sup> Elementary Schools <sup>1</sup>	4 535	4 318	4 036	3 881	8 571	8 199
Madrasah Ibtidaiyah (MI) <sup>2</sup> /Madrasah Ibtidaiyah (MI) <sup>2</sup>	-	-	291	290	291	290
Sekolah Menengah Pertama (SMP) <sup>1</sup> / Junior High Schools <sup>1</sup>	3 353	3 475	3 046	2 865	6 399	6 340
Madrasah Tsanawiyah (MTs) <sup>2</sup> /Madrasah Tsanawiyah (MTs) <sup>2</sup>	-	-	-	-	-	-
Sekolah Menengah Atas (SMA) <sup>1</sup> / Senior High Schools <sup>1</sup>	2 246	2 399	2 590	2 971	4 836	5 370
Sekolah Menengah Kejuruan (SMK) <sup>1</sup> / Vocational High Schools <sup>1</sup>	-	-	2 340	2 329	2 340	2 329
Madrasah Aliyah (MA) <sup>2</sup> Madrasah Aliyah (MA) <sup>2</sup>	-	-	-	-	-	-

Catatan/Note: ...

Sumber/Source: <sup>1</sup> Kementerian Pendidikan, Kebudayaan, Riset, dan Teknologi, Sistem Data Pokok Pendidikan, data semester ganjil laporan sampai dengan 30 November 2022/Ministry of Education, Culture, Research, and Technology, Basic Education Data System, odd semester report data up to 30 November 2022

<sup>2</sup> Kementerian Agama, EMIS, data semester ganjil laporan sampai dengan 17 Februari 2022/Ministry of Religious Affairs, EMIS, odd semester report data up to 17 February 2022



## 4.2 KESEHATAN HEALTH

**Tabel 4.2.1** Banyaknya Kelurahan yang Memiliki Sarana Kesehatan Menurut Jenis Sarana Kesehatan di Kecamatan Andir, 2022  
**Table** *Number of Villages' Health Facilities by Type of Health Facilities in Andir Subdistrict, 2022*

Jenis Sarana Kesehatan <i>Type of Health Facilities</i>	2022
(1)	(2)
Rumah Sakit <i>Hospital</i>	2
Rumah Sakit Bersalin <i>Maternity Hospital</i>	-
Poliklinik/Balai Pengobatan <i>Polyclinic</i>	6
Puskesmas Rawat Inap <i>Public Health Center with Inpatient Care</i>	1
Puskesmas Tanpa Rawat Inap <i>Public Health Center without Inpatient Care</i>	1
Apotek <i>Pharmacy</i>	5

Catatan/Note: ...

Sumber/Source: Kantor Kecamatan Andir

**Tabel 4.2.2** Jumlah Bayi Yang Pernah Mendapat Imunisasi Menurut Jenis Imunisasi di Kecamatan Andir, 2022  
**Table** *Number of Infant have Received Immunizations by Type of Immunizations in Andir Subdistrict, 2022*

Kelurahan Village	Jumlah Bayi Imunisasi (Orang) Number of Immunized Infant (People)		
	BCG ( <i>Bacillus Calmette Guerin</i> )	DPT HIB HiB3	Polio 4
(1)	(2)	(3)	(4)
2016	1 655	1 632	1 647
2017	1 482	1 540	1 549
2018	1 121	1 081	1 084
2019	1 041	1 047	1 049
2020	903	895	895
2021	983	985	985
2022	1 311	1 250	1 271

Lanjutan Tabel/*Continued Table* 4.2.2

Kelurahan <i>Village</i>	Jumlah Bayi Imunisasi (Orang) <i>Number of Immunized Infant (People)</i>	
	Campak <i>(Measles)</i>	HB O <i>Hepatitis B</i>
(1)	(5)	(6)
2016	1 645	1 632
2017	1 358	1 484
2018	1 091	1 016
2019	1 052	1 040
2020	894	905
2021	985	991
2022	2 390	1 512

Catatan/*Note*: <sup>1</sup>

Sumber/*Source*: Dinas Kesehatan Kota Bandung, (diolah)

**Tabel 4.2.3** Jumlah Bayi Yang di Imunisasi Menurut Jenis Imunisasi dan Kelurahan di Kecamatan Andir, 2022  
**Table** Number of Infant have Received Immunizations by Type of Immunizations and Village in Andir Subdistrict, 2022

Kelurahan <i>Village</i>	Jenis Imunisasi <i>Type of Immunization</i>		
	HBO	BCG	DPT HB1 + DPT HB HIB1
(1)	(2)	(3)	(4)
Campaka	...	...	...
Maleber	...	...	...
Garuda	...	...	...
Dungus Cariang	...	...	...
Ciroyom	...	...	...
Kebon Jeruk	...	...	...
<b>Kecamatan Andir <i>Andir Subdistrict</i></b>	<b>1 512</b>	<b>1 311</b>	...

Lanjutan Tabel/*Continued Table* 4.2.3

Kelurahan <i>Village</i>	Jenis Imunisasi <i>Type of Immunization</i>		
	DPT HB2 + DPT HB HIB2	DPT HB2 + DPT HB HIB2	Campak
(1)	(5)	(6)	(7)
Campaka	...	...	...
Maleber	...	...	...
Garuda	...	...	...
Dungus Cariang	...	...	...
Ciroyom	...	...	...
Kebon Jeruk	...	...	...
<b>Kecamatan Andir <i>Andir Subdistrict</i></b>	...	...	<b>2 390</b>

Lanjutan Tabel/*Continued Table* 4.2.3

Kelurahan <i>Village</i>	Jenis Immunisasi <i>Type of Immunization</i>			
	I	II	III	IV
(1)	(8)	(9)	(10)	(11)
Campaka	...	...	...	...
Maleber	...	...	...	...
Garuda	...	...	...	...
Dungus Cariang	...	...	...	...
Ciroyom	...	...	...	...
Kebon Jeruk	...	...	...	...
<b>Kecamatan Andir <i>Andir Subdistrict</i></b>	...	...	...	<b>1 271</b>

Catatan/*Note*: <sup>1</sup>

Sumber/*Source*: Dinas Kesehatan Kota Bandung

**Tabel 4.2.4** Jumlah Bayi Lahir dan Bayi Berat Badan Rendah (BBLR) di Kecamatan Andir, 2022  
**Table** *Number of Babies born and Low Birth Weight Babies in Andir Subdistrict, 2022*

Kelurahan <i>Village</i>	Bayi Lahir dan Bayi Berat BAdan LAhir (Jiwa) <i>Babies Born and Low Birth Weight Babies (People)</i>	
	Bayi Lahir <i>Newborns</i>	Bayi Berat Badan Lahir <i>Low Birth Weight Babies</i>
(1)	(2)	(3)
2018	1 375	21
2019	1 138	41
2020	866	22
2021	1 052	9
2022	1 397	22

Catatan/Note: <sup>1</sup>

Sumber/Source: : UPT Puskesmas Garuda (2018-2021), Dinas Kesehatan Kota Bandung (2022)

**Tabel 4.2.5** Jumlah PUS dan Peserta KB Aktif Menurut Kelurahan di Kecamatan Andir, 2022  
**Table** Number of PUS and Active Family Planning Participants by Village in Andir Subdistrict, 202

Kelurahan Village	Peserta PUS dan KB Aktif Participants PUS and Family Planning Participants	
	PUS Couples of Childbearing Age	KB Aktif Active Family Planing
(1)	(2)	(3)
Campaka	2 375	1 430
Maleber	2 311	1 327
Garuda	1 232	771
Dungus Cariang	2 071	1 315
Ciroyom	2 235	1 370
Kebon Jeruk	758	459
<b>Kecamatan Andir Andir Subdistrict</b>	<b>10 982</b>	<b>6 672</b>

Catatan/Note: <sup>1</sup>

Sumber/Source: NEWSIGA BKKBN



**Tabel** 4.2.6  
**Table**

**Jumlah Peserta KB Aktif Menurut Metode Kontrasepsi di Kecamatan Andir, 2022**  
**Number of Active Family Planning Participants by Contraceptive Methods in Andir Subdistrict, 2022**

Kelurahan <i>Village</i>	Peserta KB Aktif (Orang) <i>Active Family Planning Participants (People)</i>		
	PUS <i>Couples of Childbearing Age</i>	IUD <i>Intrauterine Device</i>	MOW <i>Tubektomi</i>
(1)	(2)	(3)	(4)
2018	10 672	3 035	177
2019	10 871	3 096	170
2020	8 250	3 176	170
2021	10 923	3 120	177
2022	10 982	3 013	278

Lanjutan Tabel/Continued Table 4.2.6

Kelurahan <i>Village</i>	Peserta KB Aktif (Orang) <i>Active Family Planning Participants (People)</i>		
	MOP <i>Vesektomi</i>	Kondom <i>Condom</i>	Implan <i>Implant</i>
(1)	(5)	(6)	(7)
2018	31	225	98
2019	31	228	114
2020	31	242	120
2021	31	241	119
2022	9	174	103

Lanjutan Tabel/*Continued Table* 4.2.6

Kelurahan <i>Village</i>	Peserta KB Aktif (Orang) <i>Active Family Planning Participants (People)</i>		
	Suntikan <i>Injection</i>	Pil <i>Pill</i>	Jumlah Peserta KB Aktif <i>Number of Active Family Planning Participants</i>
(1)	(8)	(9)	(10)
2018	3 245	904	7 715
2019	3 324	902	7 865
2020	3 586	925	8 250
2021	3 355	921	7 964
2022	1 822	1 238	6 672

Catatan/*Note*: <sup>1</sup>

Sumber/*Source*: Dinas pengendalian penduduk dan keluarga bencana kota bandung

**Tabel 4.2.7** Jumlah Peserta KB Aktif Menurut Jenis Alat Kontrasepsi Menurut Kelurahan di Kecamatan Andir, 2022  
**Table** Number of Active Family Planning Participants by Type of Contraceptive Used by Village in Andir Subdistrict, 2022

Kelurahan Village	Alat kontrasepsi (KB) Type of Contraceptive		
	IUD	PIL	Suntik
(1)	(2)	(3)	(4)
Campaka	426	240	534
Maleber	426	240	534
Garuda	260	125	309
Dungus Cariang	355	236	583
Ciroyom	287	237	769
Kebon Jeruk	167	36	205
<b>Kecamatan Andir Andir Subdistrict</b>	<b>3 013</b>	<b>1 238</b>	<b>1 822</b>

Lanjutan Tabel/*Continued Table* 4.2.7

Kelurahan <i>Village</i>	Alat kontrasepsi (KB) <i>Type of Contraceptive</i>		
	Kondom	MOP	MOW
(1)	(5)	(6)	(7)
Campaka	37	4	48
Maleber	33	1	65
Garuda	26		25
Dungus Cariang	46	2	67
Ciroyom	15	2	48
Kebon Jeruk	17	-	25
<b>Kecamatan Andir <i>Andir Subdistrict</i></b>	<b>174</b>	<b>9</b>	<b>278</b>

Lanjutan Tabel/Continued Table 4.2.7

Kelurahan Village	Alat kontrasepsi (KB) Type of Contraceptive		
	Implan	Intravag	Tradisional
(1)	(8)	(9)	(10)
Campaka	24	-	13
Maleber	24	-	4
Garuda	25	-	1
Dungus Cariang	16	-	10
Ciroyom	9	-	3
Kebon Jeruk	5	1	3
<b>Kecamatan Andir Andir Subdistrict</b>	<b>103</b>	<b>1</b>	<b>34</b>

Catatan/Note: <sup>1</sup>

Sumber/Source: NEWSIGA BKKBN

### 4.3 AGAMA RELIGION

**Tabel 4.3.1** Persentase Penduduk Menurut Kelurahan dan Agama yang Dianut di di Kecamatan Andir, 2022  
*Table Percentage of Population by Village and Religion Adhered to in in Andir Subdistrict, 2022*

Kelurahan <i>Village</i>	Agama yang Dianut <i>Adhered to Religion</i>		
	Islam	Kristen <i>Christian</i>	Katolik <i>Catholic</i>
(1)	(2)	(3)	(4)
Campaka	...	...	...
Maleber	...	...	...
Garuda	...	...	...
Dungus Cariang	...	...	...
Ciroyom	...	...	...
Kebon Jeruk	...	...	...
<b>Kecamatan Andir <i>Andir Subdistrict</i></b>	<b>85 303</b>	<b>9 344</b>	<b>3 198</b>

Lanjutan Tabel/Continued Table 4.3.1

Kelurahan <i>Village</i>	Agama yang Dianut <i>Adhered to Religion</i>		
	Hindu	Budha <i>Buddha</i>	Konghucu
(1)	(5)	(6)	(7)
Campaka	...	...	...
Maleber	...	...	...
Garuda	...	...	...
Dungus Cariang	...	...	...
Ciroyom	...	...	...
Kebon Jeruk	...	...	...
<b>Kecamatan Andir <i>Andir Subdistrict</i></b>	<b>47</b>	<b>1 166</b>	<b>8</b>

Catatan/Note: ...

Sumber/Source: Dinas Kependudukan dan Pencatatan Sipil Kota Bandung - Data Konsolidasi Bersih Kementerian Dalam Negeri Semester II Tahun 2022



**Tabel** 4.3.2  
**Table**

**Jumlah Sarana Peribadatan Menurut Kelurahan di  
Kecamatan Andir, 2022**  
**Number of Worship Facilities by Villages in Andir  
Subdistrict, 2022**

Kelurahan Village	Masjid Mosque	Mushola Pray Room	Gereja Protestan Protestant Church	Gereja Katholik Catholic Church	Pura Temple	Vihara
(1)	(2)	(3)	(4)	(5)	(6)	(7)
Campaka	...	...	...	...	...	...
Maleber	...	...	...	...	...	...
Garuda	...	...	...	...	...	...
Dungus Cariang	...	...	...	...	...	...
Ciroyom	...	...	...	...	...	...
Kebon Jeruk	...	...	...	...	...	...
<b>Kecamatan Andir Andir Subdistrict</b>	<b>93</b>	<b>3</b>	<b>55</b>	<b>1</b>	<b>-</b>	<b>1</b>

Catatan/Note: ...

Sumber/Source: Kementerian Agama Kota Bandung

**Tabel 4.3.3** Jumlah Pemberi dan Penerima Zakat Fitrah per Kelurahan di Kecamatan Andir, 2022  
**Table 4.3.3** Number of Givers and Recipients of Zakat Fitrah per Village in Andir Subdistrict, 2022

Kelurahan Village	Pemberi Zakat (orang) Zakat Giver (person)	Penerima Zakat (orang) Recipient of Zakat (person)
(1)	(2)	(3)
Campaka	9 108	2 791
Maleber	6 085	2 123
Garuda	3 997	992
Dungus Cariang	9 345	1 783
Ciroyom	7 780	1 673
Kebon Jeruk	2 192	466
<b>Kecamatan Andir Andir Subdistrict</b>	<b>38 508</b>	<b>9 828</b>

Catatan/Note: ...

Sumber/Source: Kantor Urusan Agama di Kec. Andir  
 Andir Religious Affairs Office

**Tabel** 4.3.4  
**Table**

**Jumlah Zakat Fitrah Terkumpul Menurut Jenisnya per Kelurahan di Kecamatan Andir 2022**  
**Amount of Zakat Fitrah Collected by Type per Village in Andir Subdistrict, 2022**

Kelurahan <i>Village</i>	Jenis Zakat Fitrah <i>Types of Zakat Fitrah</i>	
	Beras (Kg) <i>Rice (Kg)</i>	Uang (Rp) <i>Money (Kg)</i>
(1)	(2)	(3)
Campaka	8 592,5	181.472.000,-
Maleber	4 460	137.664.000,-
Garuda	1 860	104.096.000,-
Dungus Cariang	5 983	222.464.000,-
Ciroyom	840	238.208.000,-
Kebon Jeruk	85	69.056.000,-
<b>Kecamatan Andir <i>Andir Subdistrict</i></b>	<b>21 820,5</b>	<b>952.960.000,-</b>

Catatan/Note: ...

Sumber/Source: Kantor Urusan Agama di Kec. Andir  
*Andir Religious Affairs Office*

**Tabel 4.3.5** Jumlah Jemaah Haji menurut Jenis Kelamin per Kelurahan di Kecamatan Andir, 2022  
**Number of Hajj Pilgrims by Gender per Village in Andir Subdistrict, 2022**

Kelurahan Village	Laki-laki Male	Perempuan Female	Jumlah Total
(1)	(2)	(3)	(4)
Campaka	...	...	...
Maleber	...	...	...
Garuda	...	...	...
Dungus Cariang	...	...	...
Ciroyom	...	...	...
Kebon Jeruk	...	...	...
<b>Kecamatan Andir Andir Subdistrict</b>	<b>9</b>	<b>10</b>	<b>19</b>

Catatan/Note: ...

Sumber/Source: Kementerian Agama Kota Bandung

**Tabel**  
**Table** 4.3.6

**Jumlah Nikah, Talak, Cerai dan Rujuk per Kelurahan di Kecamatan Andir, 2022**  
**Number of Marriage, Divorce, Divorce and Referral per Village in Andir Subdistrict, 2022**

<b>Kelurahan Village</b>	<b>Nikah Marriage</b>	<b>Talak Divorce</b>	<b>Cerai Divorce</b>	<b>Rujuk Reconciliation</b>
(1)	(2)	(3)	(4)	(5)
Campaka	...	...	...	...
Maleber	...	...	...	...
Garuda	...	...	...	...
Dungus Cariang	...	...	...	...
Ciroyom	...	...	...	...
Kebon Jeruk	...	...	...	...
<b>Kecamatan Andir Andir Subdistrict</b>	<b>606</b>	<b>...</b>	<b>...</b>	<b>...</b>

Catatan/Note: ...

Sumber/Source: Kementerian Agama Kota Bandung

#### 4.4 SOSIAL LAINNYA OTHER SOCIAL AFFAIRS

**Tabel 4.4.1** Jumlah Gangguan Umum Kamtibmas Menurut Jenis per Kelurahan di Kecamatan Andir, 2021  
*Number of Public Disorders of Security and Safety by Type per Village in Andir Subdistrict, 2021*

Kelurahan Village	Jenis Gangguan Umum Kamtibmas Types of General Disorders of Security and Safety			
	Kebakaran Wildfire	Penipuan Fraud	Pengrusakan Destruction	Temu Mayat Corpse Discovery
(1)	(2)	(3)	(4)	(5)
Campaka	2	2	-	1
Maleber	-	-	-	-
Garuda	-	1	-	-
Dungus Cariatang	-	-	-	-
Ciroyom	-	3	-	4
Kebon Jeruk	1	-	1	2
<b>Kecamatan Andir Andir Subdistrict</b>	<b>3</b>	<b>6</b>	<b>1</b>	<b>7</b>

Lanjutan Tabe/*Continued* Tabel 4.4.1

Kelurahan <i>Village</i>	Jenis Gangguan Umum Kamtibmas <i>Types of General Disorders of Security and Safety</i>		
	Perkelahian <i>Fight</i>	Pencurian <i>Theft</i>	Perampokan <i>Robbery</i>
(1)	(6)	(7)	(8)
Campaka	2	1	-
Maleber	-	1	-
Garuda	1	3	-
Dungus Cariang	3	3	-
Ciroyom	8	5	-
Kebon Jeruk	4	3	-
<b>Kecamatan Andir <i>Andir Subdistrict</i></b>	<b>18</b>	<b>16</b>	<b>-</b>

Catatan/*Note*: ...  
 Sumber/*Source*: Polsek Andir

**Tabel** 4.4.2  
**Table**

**Banyaknya Kejadian Bencana Alam Menurut Kelurahan dan Jenis Bencana Alam di Kecamatan Andir, 2022**  
**Number of Natural Disaster Events by Villages and Type of Natural Disaster in Andir Subdistrict, 2022**

Kelurahan <i>Village</i>	Gempa Bumi <i>Earthquake</i>	Tsunami <i>Tsunami</i>	Gunung Meletus <i>Volcanic Eruption</i>	Tanah Longsor <i>Landslide</i>
(1)	(2)	(3)	(4)	(5)
Campaka	-	-	-	-
Maleber	-	-	-	-
Garuda	-	-	-	-
Dungus Cariang	-	-	-	-
Ciroyom	-	-	-	-
Kebon Jeruk	-	-	-	-
<b>Kecamatan Andir <i>Andir Subdistrict</i></b>	-	-	-	-



Lanjutan Tabel/*Continued Table 4.4.2*

<b>Kelurahan Village</b>	<b>Banjir Floods</b>	<b>Banjir Bandang Flash Floods</b>	<b>Kekeringan Drought</b>	<b>Kebakaran Hutan dan Lahan Forest and Land Fires</b>
(1)	(6)	(7)	(8)	(9)
Campaka	-	-	-	-
Maleber	-	-	-	-
Garuda	-	-	-	-
Dungus Cariang	-	-	-	-
Ciroyom	-	-	-	-
Kebon Jeruk	-	-	-	-
<b>Kecamatan Andir Andir Subdistrict</b>	-	-	-	-

Lanjutan Tabel/*Continued Table 4.4.2*

<b>Kelurahan Village</b>	<b>Angin Puyuh/ Puting Beliung/ Topan Tornado/Typhoon</b>	<b>Gelombang Pasang Tidal Wave</b>	<b>Abrasi Abrasion</b>
(1)	(10)	(11)	(12)
Campaka	-	-	-
Maleber	-	-	-
Garuda	-	-	-
Dungus Cariang	-	-	-
Ciroyom	-	-	-
Kebon Jeruk	-	-	-
<b>Kecamatan Andir Andir Subdistrict</b>	-	-	-

Catatan/Note: ...

Sumber/Source: Dinas Penanggulangan Bencana dan Kebakaran

**Tabel** 4.4.3  
**Table**

**Banyaknya Korban Jiwa Akibat Bencana Alam menurut Kelurahan dan Jenis Bencana Alam di Kecamatan Andir, 2022**

*Number of Facilities Due to Natural Disasters bay Villages and Type of Natural Disaster in Andir Subdistrict, 2022*

Kelurahan Village	Gempa Bumi Earthquake	Tsunami Tsunami	Gunung Meletus Volcanic Eruption	Tanah Longsor Landslide
(1)	(2)	(3)	(4)	(5)
Campaka	-	-	-	-
Maleber	-	-	-	-
Garuda	-	-	-	-
Dungus Cariang	-	-	-	-
Ciroyom	-	-	-	-
Kebon Jeruk	-	-	-	-
<b>Kecamatan Andir Andir Subdistrict</b>	-	-	-	-

Lanjutan Tabel/Continued Table 4.4.3

Kelurahan <i>Village</i>	Banjir <i>Floods</i>	Banjir Bandang <i>Flash Floods</i>	Kekeringan <i>Drought</i>	Kebakaran Hutan dan Lahan <i>Forest and Land Fires</i>
(1)	(6)	(7)	(8)	(9)
Campaka	-	-	-	-
Maleber	-	-	-	-
Garuda	-	-	-	-
Dungus Cariang	-	-	-	-
Ciroyom	-	-	-	-
Kebon Jeruk	-	-	-	-
<b>Kecamatan Andir <i>Andir Subdistrict</i></b>	-	-	-	-

Lanjutan Tabel/*Continued Table* 4.4.3

<b>Kelurahan Village</b>	<b>Angin Puyuh/ Puting Beliung/ Topan Tornado/Typhoon</b>	<b>Gelombang Pasang Tidal Wave</b>	<b>Abrasi Abrasion</b>
(1)	(10)	(11)	(12)
Campaka	-	-	-
Maleber	-	-	-
Garuda	-	-	-
Dungus Cariang	-	-	-
Ciroyom	-	-	-
Kebon Jeruk	-	-	-
<b>Kecamatan Andir Andir Subdistrict</b>	-	-	-

Catatan/Note: ...

Sumber/Source: Dinas Penanggulangan Bencana dan Kebakaran

**Tabel** 4.4.4  
**Table**

**Keberadaan Fasilitas/Upaya Antisipasi/Mitigasi Bencana Alam Menurut Kelurahan di Kecamatan Andir, 2022**  
**Existence of Facilities/Efforts for Anticipation/Mitigation of Natural Disasters by Villages in Andir Subdistrict, 2022**

Kelurahan <i>Village</i>	Sistem Peringatan Dini Bencana Alam <i>Natural Disaster Early Warning System</i>	Sistem Peringatan Dini Khusus Tsunami <i>Tsunami Early Warning System</i>	Perlengkapan Keselamatan <i>Safety Equipment</i>
(1)	(2)	(3)	(4)
Campaka	Tidak ada	Tidak ada	Tidak ada
Maleber	Tidak ada	Tidak ada	Tidak ada
Garuda	Tidak ada	Tidak ada	Tidak ada
Dungus Cariang	Tidak ada	Tidak ada	Tidak ada
Ciroyom	Tidak ada	Tidak ada	Tidak ada
Kebon Jeruk	Tidak ada	Tidak ada	Tidak ada

Lanjutan Tabel/*Continued Table 4.4.4*

<b>Kelurahan Village</b>	<b>Rambu-Rambu dan Jalur Evakuasi Bencana Sign and Evacuation Route</b>	<b>Pembuatan, Perawatan, atau Normalisasi: Sungai, Kanal, Tanggul, Parit, Drainase, Waduk, Pantai, dll Manufacture, Maintenance, or Normalization: Rivers, Canals, Embankment, etc</b>
(1)	(5)	(6)
Campaka	Ada	Tidak ada
Maleber	Ada	Tidak ada
Garuda	Ada	Tidak ada
Dungus Cariang	Ada	Tidak ada
Croyom	Ada	Tidak ada
Kebon Jeruk	Ada	Tidak ada

Catatan/*Note*: ...Sumber/*Source*: Dinas Penanggulangan Bencana dan Kebakaran





**BAB**  
Chapter

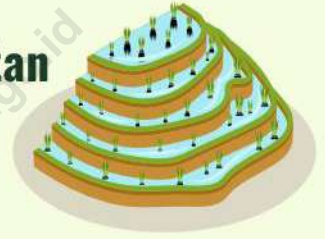
**05**

**PERTANIAN**  
*AGRICULTURE*

**Luas Wilayah Sawah di Kecamatan**

*Paddy field area in Subdistrict*

**ANDIR**



**0,01**

**km<sup>2</sup>**  
*square*  
**km**

**Sementara Luas Wilayah bukan**  
**Sawah**

*Non Paddy field area*

**3,05**

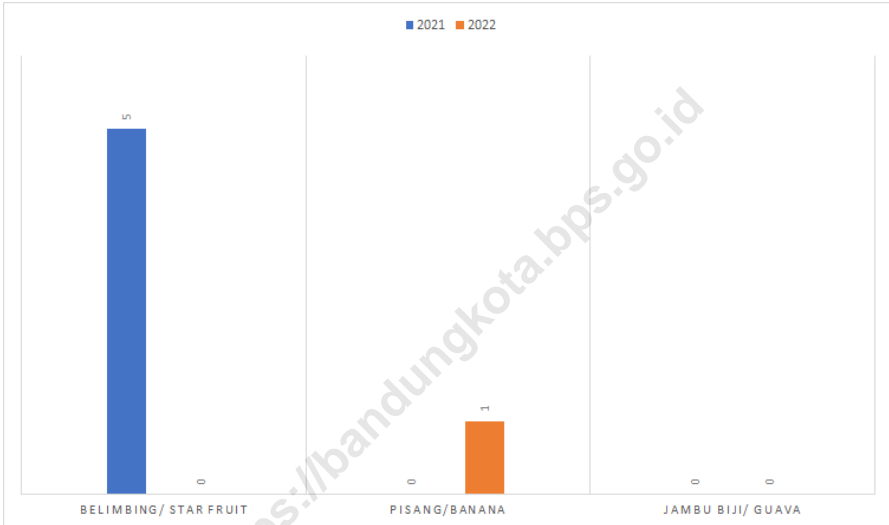
**km<sup>2</sup>**  
*square*  
**km**





**Gambar** 5.1  
**Figures**

**Luas Panen Tanaman Sayuran dan Buah-buahan  
Semusim Menurut Jenis Tanaman di Kecamatan Andir  
(ha), 2022**  
*Harvested Area of Seasonal Vegetables and Fruits by  
Kind of Plant in Andir SubDistrict (ha), 2022*

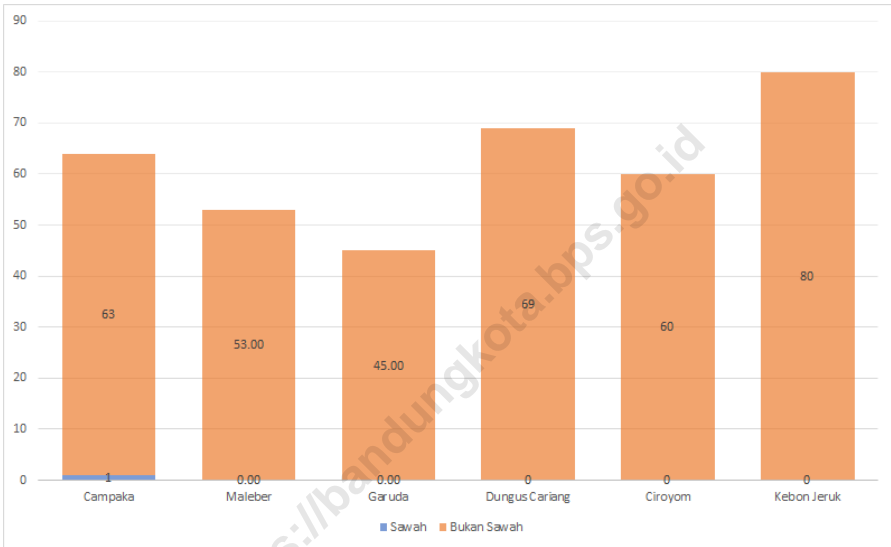


Catatan/Note: ...

Sumber/Source: BPS, Statistik Pertanian Hortikultura SPH-BST/BPS-Statistics Indonesia, Agricultural Statistic for Horticulture SPH-BST

**Gambar** 5.2  
**Figures**

**Lahan Sawah dan Bukan Sawah ( Ha ) Menurut  
Kelurahan di Kecamatan Andir, 2022**  
*Paddy and Non-Paddy Land (Ha) by Village in Andir  
Subdistrict, 2022*



Catatan/Note: ...

Sumber/Source: : Kantor Kecamatan Andir

**Tabel** 5.1  
**Table**

**Luas Panen Tanaman Sayuran dan Buah-buahan Semusim Menurut Jenis Tanaman di Kecamatan Andir (ha), 2019-2022**  
**Harvested Area of Seasonal Vegetables and Fruits by Kind of Plant in Andir SubDistrict (ha), 2019-2022**

Jenis Tanaman Kind of Plants	2019	2020	2021	2022
(1)	(2)	(3)	(4)	(5)
<b>Sayuran/Vegetables:</b>				
Bawang Daun/ Scallion	...	...	-	-
Bayam/ Spinach	...	...	-	-
Cabai Rawit/ Chili	...	...	-	-
Cabai Besar/ Chili/Big chili	...	...	-	-
Kangkung/ Water Spinach	...	...	10	-
Kembang Kol/ Cauliflower	...	...	-	-
Ketimun/ Cucumber	...	...	-	-
Kubis/ Cabbage	...	...	-	-
Labu Siam/ Chayote	...	...	-	-
Lobak/ Radish	...	...	-	-
Petsai/Sawi/ Chinese Cabbage/ mustard green	...	...	-	-
Terung/ Eggplant	...	...	-	-
Tomat/ Tomato	...	...	-	-

Catatan/Note: ...

Sumber/Source: BPS, Statistik Pertanian Hortikultura SPH-SBS/BPS-Statistics Indonesia, Agricultural Statistic for Horticulture SPH-SBS

**Tabel** 5.2  
**Table**

**Produksi Tanaman Sayuran dan Buah-Buahan Semusim Menurut Jenis dan Tanaman di Kecamatan Andir (kg), 2019–2022**  
**Production of Seasonal Vegetables and Fruits by Kind of Plant in Andir Subdistrict (kg), 2019–2022**

Jenis Tanaman Kind of Plants	2019	2020	2021	2022
(1)	(2)	(3)	(4)	(5)
<b>Sayuran/Vegetables:</b>				
Bawang Daun/ Scallion	...	...	-	-
Bayam/ Spinach	...	...	-	-
Cabai Rawit/ Chili	...	...	-	-
Cabai Besar/ Chili/Big chili	...	...	-	-
Kangkung/ Water Spinach	...	...	910	-
Kembang Kol/ Cauliflower	...	...	-	-
Ketimun/ Cucumber	...	...	-	-
Kubis/ Cabbage	...	...	-	-
Labu Siam/ Chayote	...	...	-	-
Lobak/ Radish	...	...	-	-
Petsai/Sawi/ Chinese Cabbage/ mustard green	...	...	-	-
Terung/ Eggplant	...	...	-	-
Tomat/ Tomato	...	...	-	-

Catatan/Note: ...

Sumber/Source: BPS, Statistik Pertanian Hortikultura SPH-SBS/BPS-Statistics Indonesia, Agricultural Statistic for Horticulture SPH-SBS

**Tabel 5.3**  
**Table**

**Luas Panen Tanaman Biofarmaka Menurut Jenis Tanaman  
di Kecamatan Andir (m<sup>2</sup>), 2019–2022**  
**Harvested Area of Medicinal Plants by Kind of Plant in Andir  
Subdistrict (m<sup>2</sup>), 2019–2022**

Jenis Tanaman Kind of Plants	2019	2020	2021	2022
(1)	(2)	(3)	(4)	(5)
Jahe/Ginger	...	...	-	-
Kencur/East Indian Galangal	...	...	-	-
Kunyit/Turmeric	...	...	-	-
Laos/Lengkuas/Galanga	...	...	-	-

Catatan/Note: ...

Sumber/Source: BPS, Statistik Pertanian Hortikultura SPH-TBF/BPS-Statistics Indonesia, Agricultural Statistic for Horticulture SPH-TBF

**Tabel 5.4** **Produksi Tanaman Biofarmaka Menurut Jenis Tanaman di Kecamatan Andir (kg), 2019–2022**  
**Table** **Production of Medicinal Plants by Kind of Plant in Andir Subdistrict (kg), 2019–2022**

Jenis Tanaman Kind of Plants	2019	2020	2021	2021
(1)	(2)	(3)	(4)	(5)
Jahe/Ginger	...	...	-	-
Kencur/East Indian Galangal	...	...	-	-
Kunyit/Turmeric	...	...	-	-
Laos/Lengkuas/Galanga	...	...	-	-

Catatan/Note: ...

Sumber/Source: BPS, Statistik Pertanian Hortikultura SPH-TBF/BPS-Statistics Indonesia, Agricultural Statistic for Horticulture SPH-TBF

<https://bandungkota.bps.go.id>



**Tabel**  
**Table** 5.5

**Luas Panen Tanaman Hias Menurut Jenis Tanaman di Kecamatan Andir (m<sup>2</sup>), 2019–2022**  
**Harvested Area of Ornamental Plants by Kind of Plant in Andir Subdistrict (m<sup>2</sup>), 2019–2022**

Jenis Tanaman Kind of Plants	2019	2020	2021	2022
(1)	(2)	(3)	(4)	(5)
Anggrek/ <i>Orchid</i>	...	...	-	-
Krisan/ <i>Chrysantemum</i>	...	...	-	-
Mawar/ <i>Rose</i>	...	...	-	-
Sedap Malam/ <i>Tuberose</i>	...	...	-	-
Gladiol/ <i>Gladiol</i>	...	...	-	-

Catatan/Note: ...

Sumber/Source: BPS, Statistik Pertanian Hortikultura SPH-TH/BPS-Statistics Indonesia, *Agricultural Statistik for Horticulture SPH-TH*

**Tabel 5.6**                      **Produksi Tanaman Hias menurut Jenis Tanaman di**  
**Table**                              **Kecamatan Andir, 2019–2022**  
**Production of Ornamental Plants by Kind of Plant in Andir**  
**Subdistrict (quintal), 2019–2022**

Jenis Tanaman <i>Kind of Plants</i>	2019	2020	2021	2022
(1)	(2)	(3)	(4)	(5)
Anggrek/ <i>Orchid</i>	...	...	-	-
Krisan/ <i>Chrysantemum</i>	...	...	-	-
Mawar/ <i>Rose</i>	...	...	-	-
Sedap Malam/ <i>Tuberose</i>	...	...	-	-
Gladiol/ <i>Gladiol</i>	...	...	-	-

Catatan/Note: ...

Sumber/Source: BPS, Statistik Pertanian Hortikultura SPH-TH/BPS-Statistics Indonesia, *Agricultural Statistik for Horticulture SPH-TH*

**Tabel**  
**Table 5.7**

**Produksi Buah-Buahan dan Sayuran Tahunan Menurut Jenis Tanaman di Kecamatan Andir (kuintal), 2019–2022**  
**Production of Annual Fruits and Vegetables by Kind of Plant in Andir Subdistrict (quintal), 2019–2022**

Jenis Tanaman <i>Kind of Plants</i>	2019	2020	2021	2022
(1)	(2)	(3)	(4)	(5)
<b>Buah–Buahan/Fruits:</b>				
<b>Alpukat/ Avocado</b>	...	...	-	-
<b>Belimbing/ Star Fruit</b>	...	...	5	-
<b>Duku/Langsat/Kokosan/ Duku</b>	...	...	-	-
<b>Durian/ Durian</b>	...	...	-	-
<b>Jambu Air/ Water Apple</b>	...	...	-	-
<b>Jambu Biji/ Guava</b>	...	...	-	-
<b>Jengkol/ Jengkol</b>	...	...	-	-
<b>Jeruk Besar/ Pomelo</b>	...	...	-	-
<b>Jeruk Siam/Kepron/ Orange/ Tangerine</b>	...	...	-	-
<b>Mangga/ Mango</b>	...	...	-	-
<b>Nangka/Cempedak/ Jackfruit</b>	...	...	-	-
<b>Pepaya/ Papaya</b>	...	...	-	-
<b>Pisang/ Banana</b>	...	...	-	1

Catatan/Note: ...

Sumber/Source: BPS, Statistik Pertanian Hortikultura SPH-BST/BPS-Statistics Indonesia, Agricultural Statistic for Horticulture SPH-BST

**Tabel**  
**Table** 5.8

**Lahan Sawah dan Bukan Sawah ( Ha ) Menurut Kelurahan  
di Kecamatan Andir, 2021**  
*Paddy and Non-Paddy Land (Ha) by Village in Andir  
Subdistrict, 2021*

<b>Kelurahan Village</b>	<b>Sawah (Ha) Paddy Field</b>	<b>Bukan Sawah (Ha) Non Paddy Field</b>
(1)	(2)	(3)
Campaka	1	63
Maleber	-	53
Garuda	-	45
Dungus Cariang	-	69
Ciroyom	-	60
Kebon Jeruk	-	80
<b>Kecamatan Andir Andir Subdistrict</b>	<b>1</b>	<b>3,05</b>

Catatan/Note: ...

Sumber/Source: : Kantor Kecamatan Andir

**Tabel 5.9** Jumlah Lahan Bukan Sawah Menurut Kegunaannya dan Kelurahan di Kecamatan Andir, 2021  
**Number of Paddy and Non-Paddy Land to its Use by Village in Andir Subdistrict, 2021**

Kelurahan <i>Village</i>	Ladang/Huma/Kebun/ Kolam/Tegalan <i>Field/Huma/Garden/ Pond/Moor</i>	Perumahan dan Pekarangannya <i>Housing and Yard</i>	Bangunan Lainnya dan Pekarangannya <i>Other Building and Yard</i>
(1)	(2)	(3)	(4)
Campaka	1	4	-
Maleber	...	...	...
Garuda	-	44,6	-
Dungus Cariang	...	...	...
Ciroyom	...	...	...
Kebon Jeruk	-	-	-
<b>Kecamatan Andir Andir Subdistrict</b>	-	-	-

Catatan/Note: ...

Sumber/Source: : Kantor Kecamatan Andir

Lanjutan Tabel/*Continued Table 5.9*

<b>Kelurahan Village</b>	<b>Sementara Tidak Diusahakan While no Being</b>	<b>Lainnya Others</b>
(1)	(5)	(6)
Campaka	...	...
Maleber	...	...
Garuda	...	...
Dungus Cariang	...	...
Ciroyom	...	...
Kebon Jeruk	...	...
<b>Kecamatan Andir Andir Subdistrict</b>	<b>...</b>	<b>...</b>

Catatan/Note: ...

Sumber/Source: : Kantor Kecamatan Andir

**BAB**  
*Chapter*

**06**

**INDUSTRI**  
*INDUSTRY*

**Jumlah SPBU**  
**Di Kecamatan**  
*Number of gas station*  
*In Subdistrict*

**3** unit

**ANDIR**

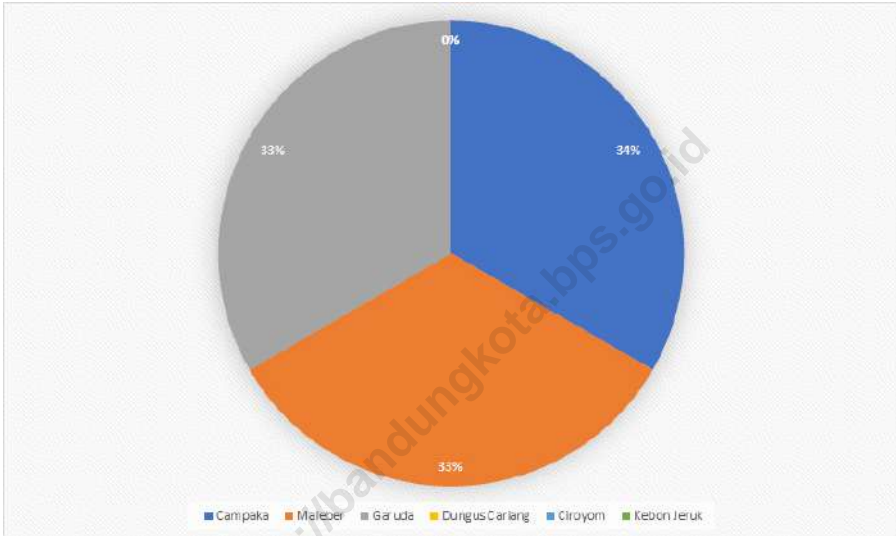






**Gambar** 6.1  
**Figures**

**Jumlah SPBU menurut Kelurahan di Kecamatan Andir, 2022**  
**Number of Gas Station by Village in the Andir Subdistrict, 2022**



Catatan/Note: ""

Sumber/Source: Kantor Kecamatan Andir

**Tabel 6.1**  
**Table**

**Banyaknya Keluarga Menurut Kelurahan dan Jenis Pengguna Listrik di Kecamatan Andir, 2022**  
**Number of Family by Villages and Type of Electricity Consumer in Andir Subdistrict, 2022**

Kelurahan <i>Village</i>	Pengguna Listrik <i>Electricity Consumer</i>			Bukan Pengguna Listrik <i>Not Electricity Consumer</i>
	PLN <i>State Electricity Company</i>	Non PLN <i>Non-State Electricity Company</i>	Jumlah <i>Total</i>	
(1)	(2)	(3)	(4)	(5)
Campaka	3 214	-	3 214	...
Maleber	5 220	-	5 220	...
Garuda	2 997	-	2 997	...
Dungus Cariang	...	...	...	...
Ciroyom	...	...	...	...
Kebon Jeruk	...	...	...	...
<b>Kecamatan Andir Andir Subdistrict</b>	...	...	...	...

Catatan/Note: ...

Sumber/Source: Kantor Kecamatan Andir

**Tabel**  
**Table** 6.2

**Jumlah Industri Menurut Klasifikasi dan Kelurahan di Kecamatan Andir, 2022**  
**Number of Industries by Classification and Village in the Andir Subdistrict, 2022**

Kelurahan <i>Village</i>	Klasifikasi Industri <i>Industri Classification</i>		
	Besar <i>Big</i>	Sedang <i>Medium</i>	IKKR
(1)	(2)	(3)	(4)
Campaka	-	4	-
Maleber	-	5	1
Garuda	1	2	-
Dungus Cariang	...	...	...
Ciroyom	...	...	...
Kebon Jeruk	...	...	...
<b>Kecamatan Andir <i>Andir Subdistrict</i></b>	...	...	...

Catatan/Note: ...

Sumber/Source: Kantor Kecamatan Andir

**Tabel 6.3**  
**Table****Jumlah SPBU, PAM Swasta, Listrik non PLN Menurut Kelurahan di Kecamatan Andir, 2022**  
**Number of Gas Station, Private PAM, Electricity non PLN by Village in the Andir Subdistrict, 2022**

Kelurahan <i>Village</i>	Jumlah Usaha/Perusahaan <i>Number of Company/Businesses</i>		
	SPBU	PAM Swasta <i>Private PAM</i>	Listrik non PLN <i>Non PLN Electricity</i>
(1)	(2)	(3)	(4)
Campaka	1	-	-
Maleber	1	-	-
Garuda	1	-	-
Dungus Cariang	...	...	...
Ciroyom	...	...	...
Kebon Jeruk	...	...	...
<b>Kecamatan Andir <i>Andir Subdistrict</i></b>	...	...	...

Catatan/Note: ...

Sumber/Source: Kantor Kecamatan Andir

**BAB**  
Chapter

**07**

**PARIWISATA,  
TRANSPORTASI DAN  
KOMUNIKASI**  
*TOURISM, TRANSPORTATION  
AND COMMUNICATION*

**Jumlah Hotel dan Penginapan di Kecamatan**  
*Number of hotel and Inn in Subdistrict*

**ANDIR**



**Hotel**

**0**

**Penginapan**

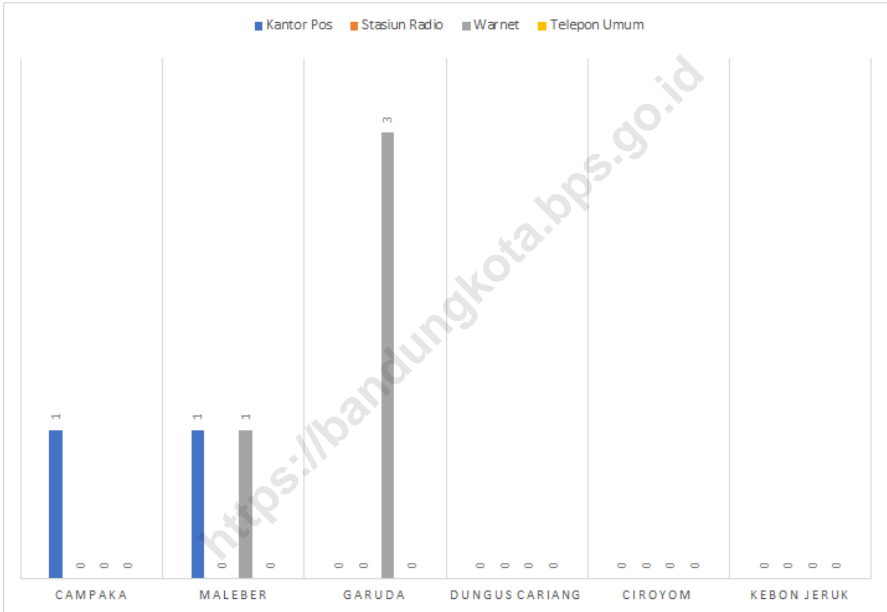
**0**





**Gambar** 7.1  
**Figures**

**Jumlah Menara Komunikasi Telepon Seluler di Kecamatan Andir Menurut Kelurahan, 2022**  
**Number of Towers Communication Service Operators by Village in Andir Subdistrict, 2022**



Catatan/Note: ...

Sumber/Source: BPS, Pendataan Potensi Desa (Podes) 2021/BPS-Statistics Indonesia, Village Potential Data Collecting 2021

## 7.1 PARIWISATA TOURISM

**Tabel 7.1.1** Jumlah Sarana Akomodasi Menurut Kelurahan dan jenis Akomodasi di Kecamatan Andir, 2022  
**Table** Number of Accomodation Facilities by Villages and Type of Accomodation in Andir Subdistrict, 2022

Kelurahan <i>Village</i>	Hotel dan Akomodasi <i>Accomodation and Hotel</i>			
	Bintang 5 <i>Star 5</i>	Bintang 4 <i>Star 4</i>	Bintang 3 <i>Star 3</i>	Bintang 2 <i>Star 2</i>
(1)	(2)	(3)	(4)	(5)
Campaka	-	-	-	-
Maleber	-	-	-	-
Garuda	-	-	-	-
Dungus Cariang	-	-	-	-
Ciroyom	-	-	-	-
Kebon Jeruk	-	-	-	-
<b>Kecamatan Andir <i>Andir Subdistrict</i></b>	-	-	-	-



Lanjutan Tabel/*Continued Table* 7.1.1

Kelurahan <i>Village</i>	Hotel dan Akomodasi <i>Accommodation and Hotel</i>		
	Bintang 1 <i>Star 1</i>	Hotel Melati <i>Simple Hotel</i>	Akomodasi Lainnya <i>Other Accommodation</i>
(1)	(2)	(3)	(4)
Campaka	-	-	-
Maleber	-	-	-
Garuda	-	-	-
Dungus Cariatang	-	-	-
Ciroyom	-	-	-
Kebon Jeruk	-	-	-
<b>Kecamatan Andir <i>Andir Subdistrict</i></b>	-	-	-

Catatan/*Note*: ...Sumber/*Source*: Kantor Kecamatan Andir

**Tabel 7.1.2** Jumlah Sarana Pariwisata dan Rekreasi Menurut Kelurahan di Kecamatan Andir, 2022  
**Table** Number of Tourism and Recreation Facilities by Village in Andir Subdistrict, 2022

Kelurahan Village	Sarana Pariwisata dan Rekreasi Tourism and Recreation Facilities			
	Bioskop Cinema	Klub Malam Night Club	PUB	Ice Scating
(1)	(2)	(3)	(4)	(5)
Campaka	-	-	-	-
Maleber	-	-	-	-
Garuda	-	-	-	-
Dungus Cariang	-	-	-	-
Ciroyom	-	-	-	-
Kebon Jeruk	-	-	-	-
<b>Kecamatan Andir Andir Subdistrict</b>	-	-	-	-

Lanjutan Tabel/*Continued Table 7.1.2*

Kelurahan <i>Village</i>	Sarana Pariwisata dan Rekreasi <i>Tourism and Recreation Facilities</i>			
	Karaoke	Kolam Renang <i>Swimming Pool</i>	Pusat Kebugaran <i>Fitness Center</i>	Diskotik <i>Discotheque</i>
(1)	(6)	(7)	(8)	(9)
Campaka	-	1	-	-
Maleber	-	-	2	-
Garuda	-	-	-	-
Dungus Cariang	-	-	-	-
Ciroyom	-	-	-	-
Kebon Jeruk	-	-	-	-
<b>Kecamatan Andir <i>Andir Subdistrict</i></b>	-	<b>1</b>	<b>2</b>	-

Lanjutan Tabel/*Continued Table 7.1.2*

Kelurahan <i>Village</i>	Sarana Pariwisata dan Rekreasi <i>Tourism and Recreation Facilities</i>			
	Billiard	Gedung Pertunjukan <i>Performance Hall</i>	Mesin Mainan Anak <i>Kids Toy Machine</i>	Sanggar Seni/Tari <i>Art/ Dance Studio</i>
(1)	(10)	(11)	(12)	(13)
Campaka	-	-	-	-
Maleber	-	-	-	-
Garuda	-	-	-	-
Dungus Cariang	-	-	-	-
Ciroyom	-	-	-	-
Kebon Jeruk	-	-	-	-
<b>Kecamatan Andir <i>Andir Subdistrict</i></b>	-	-	-	-

Lanjutan Tabel/*Continued Table* 7.1.2

Kelurahan <i>Village</i>	Sarana Pariwisata dan Rekreasi <i>Tourism and Recreation Facilities</i>				
	Panti Pijat Massage Parlors	Golf	Bowling	Galeri Gallery	Museum
(1)	(14)	(15)	(16)	(17)	(18)
Campaka	-	-	-	-	-
Maleber	-	-	-	-	-
Garuda	-	-	-	-	-
Dungus Cariang	-	-	-	-	-
Ciroyom	-	-	-	-	-
Kebon Jeruk	-	-	-	-	-
<b>Kecamatan Andir <i>Andir Subdistrict</i></b>	-	-	-	-	-

Catatan/*Note*: ...Sumber/*Source*: Kantor kecamatan Andir

## 7.2 TRANSPORTASI TRANSPORTATION

**Tabel 7.2.1** Jumlah Sarana Komunikasi Menurut Kelurahan di Kecamatan Andir, 2022  
**Table** Number of Communication Facilities by Village in Andir Subdistrict, 2022

Desa/Kelurahan Village/Kelurahan	Sarana Komunikasi Facilities Communication			
	Kantor Pos Post Office	Stasiun Radio Radio Stasiun	Warnet	Telepon Umum Payphone
(1)	(2)	(3)	(4)	(5)
Campaka	1	-	-	-
Maleber	1	-	1	-
Garuda	-	-	3	-
Dungus Cariang	-	-	-	-
Ciroyom	-	-	-	-
Kebon Jeruk	-	-	-	-
<b>Kecamatan Andir Andir Subdistrict</b>	-	-	-	-

Catatan/Note: ...

Sumber/Source: Kecamatan Andir

**BAB**  
Chapter

**08**

**PERBANKAN,  
KOPERASI DAN  
PERDAGANGAN**  
*BANKING, COOPERATION AND  
TRADE*

**Jumlah Sarana Lembaga Keuangan Bank  
Menurut Jenis Bank di Kecamatan**

*Number of Bank by Type in Subdistrict*

**ANDIR**

**Bank Umum**

*Commercial Bank*

**6 unit**



**Koperasi**

*Coperative*

**4 unit**

**Bank Perkreditan  
Rakyat**

**1 unit**

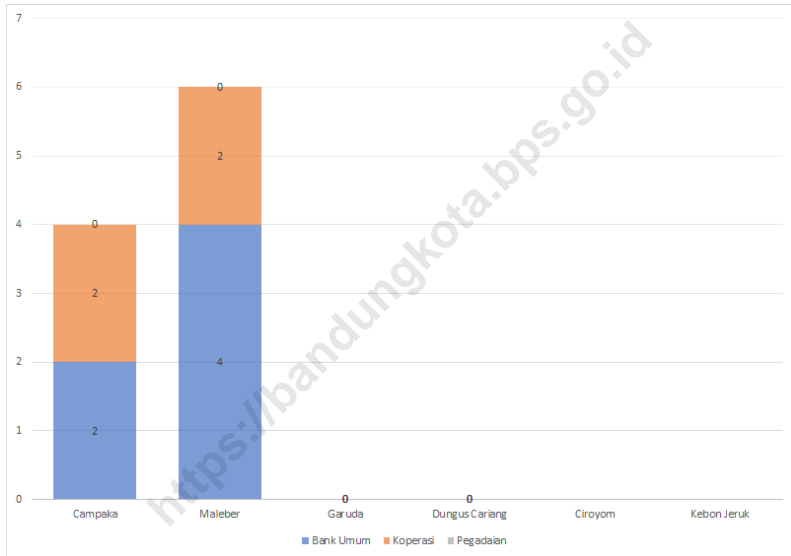






**Gambar** 8.1  
**Figures**

**Banyaknya Sarana Lembaga Keuangan Bank Menurut Kelurahan dan Jenis Bank di Kecamatan Andir, 2022**  
**Number of Bank by Villages and Type of Bank in Andir Subdistrict, 2022**

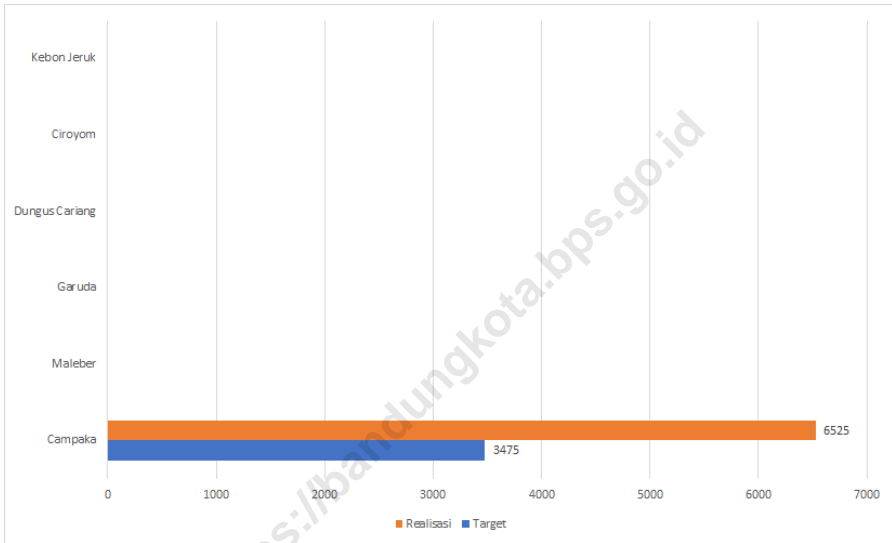


Catatan/Note: "

Sumber/Source: BPS, Pendataan Potensi Desa (Podes) 2021/BPS-Statistics Indonesia, Village Potential Data Collecting 2021

**Gambar** 8.2  
**Figures**

**Banyaknya Koperasi Aktif Menurut Kelurahan dan Jenis Koperasi di Kecamatan Andir, 2022**  
**Number of Cooperative by Villages and Type of Cooperative in Andir Subdistrict, 2022**



Catatan/Note: ""

Sumber/Source: BPS, Pendataan Potensi Desa (Podes) 2021/BPS-Statistics Indonesia, Village Potential Data Collecting 2021

**Tabel**  
**Table** 8.1

**Banyaknya Sarana Lembaga Keuangan Bank Menurut  
Kelurahan dan Jenis Bank di Kecamatan Andir, 2022**  
**Number of Bank by Villages and Type of Bank in Andir  
Subdistrict, 2022**

Kelurahan Village	Bank Umum Commercial Bank	Bank Perkreditan Rakyat (BPR) Rural Bank	BMT	Bank Syariah
(1)	(2)	(3)	(4)	(5)
Campaka	2	0	0	0
Maleber	4	1	-	-
Garuda	-	-	-	-
Dungus Cariang	...	...	...	...
Ciroyom	...	...	...	...
Kebon Jeruk	...	...	...	...
<b>Kecamatan Andir Andir Subdistrict</b>	...	...	...	...

Lanjutan Tabel/*Continued Table 8.1*

<b>Kelurahan Village</b>	<b>Koperasi Cooperative</b>	<b>Pegadaian Pawnshop</b>	<b>Asuransi Insurance</b>	<b>Money Changer</b>
(1)	(6)	(7)	(8)	(9)
Campaka	2	0	0	0
Maleber	2	-	-	-
Garuda	-	-	-	-
Dungus Cariang	...	...	...	...
Ciroyom	...	...	...	...
Kebon Jeruk	...	...	...	...
<b>Kecamatan Andir Andir Subdistrict</b>	...	...	...	...

Catatan/Note: ...

Sumber/Source: Kantor Kecamatan Andir

**Tabel 8.2** Banyaknya Sarana Perdagangan Menurut Kelurahan dan jenis Sarana Perdagangan di Kecamatan Andir, 2022  
**Table** *Number of Trade Facilities by Villages and Type of Trade Facilities in Andir Subdistrict, 2022*

Kelurahan <i>Village</i>	Kelompok Pertokoan <i>Shopping Complexs</i>	Pasar dengan Bangunan Permanen <i>Markets in Permanent Building</i>	Pasar dengan Bangunan Semi Permanen <i>Market in Semi Permanent Building</i>
(1)	(2)	(3)	(4)
Campaka	1	12	-
Maleber	1	1	-
Garuda	2	-	-
Dungus Cariang	...	...	...
Ciroyom	...	...	...
Kebon Jeruk	...	...	...
<b>Kecamatan Andir <i>Andir Subdistrict</i></b>	...	...	...

Lanjutan Tabel/*Continued Table 8.2*

<b>Kelurahan Village</b>	<b>Pasar tanpa Bangunan Market without Permanent Building</b>	<b>Mini Market/ Swalayan/ Supermarket Mini Market/Swalayan/ Supermarket</b>	<b>Restoran/ Rumah Makan Restaurant/ Food Stall</b>
(1)	(5)	(6)	(7)
Campaka	1	1	4
Maleber	1	4	3
Garuda	-	4	1
Dungus Cariang	...	...	...
Ciroyom	...	...	...
Kebon Jeruk	...	...	...
<b>Kecamatan Andir Andir Subdistrict</b>	...	...	...

Catatan/Note: ""

Sumber/Source: Kantor Kecamatan Andir

**Tabel 8.3**  
**Table**

**Jumlah Wajib Pajak dan Penerimaan PBB Menurut  
Kelurahan di Kecamatan Andir, 2022**  
**Number of Taxpayers and PBB Revenue by Village in Andir  
Subdistrict, 2022**

Kelurahan Village	Jumlah Wajib Pajak Number of Taxpayers		Jumlah Penerimaan (Rp) Tax Receipt	
	Target	Realisasi Realization	Target	Realisasi Realization
(1)	(2)	(3)	(4)	(5)
Campaka	3475	6525	2.157.521.021,00	2.267.647.356,00
Maleber	...	...	...	...
Garuda	...	...	...	...
Dungus Cariang	...	...	...	...
Ciroyom	...	...	...	...
Kebon Jeruk	...	...	...	...
<b>Kecamatan Andir Andir Subdistrict</b>	...	...	...	...

Catatan/Note: ...

Sumber/Source: Kantor Kecamatan Andir







**ST 2023**

**SENSUS PERTANIAN**  
**CENSUS OF AGRICULTURE**

**BerAKHLAK**

Berorientasi Pelayanan Akuntabel Kompeten  
Harmonis Loyal Adaptif Kolaboratif

**# bangga  
melayani  
bangsa**

# DATA

## MENCERDASKAN BANGSA

*- ENLIGHTEN THE NATION -*



**BADAN PUSAT STATISTIK  
KOTA BANDUNG**

BPS-Statistics of Bandung Municipality

Telp/ Fax : (022)7305091

Homepage : <http://www.bandungkota.bps.go.id>

Email: [bps3273@bps.go.id](mailto:bps3273@bps.go.id)

ISSN 2797-4677



9

772797

467007