


# KECAMATAN PANTAI BARAT DALAM ANGKA



*PANTAI BARAT  
SUBDISTRICT IN FIGURES*  
**2021**



# KECAMATAN PANTAI BARAT DALAM ANGKA



*PANTAI BARAT  
SUBDISTRICT IN FIGURES*  
**2021**

**KECAMATAN PANTAI BARAT DALAM ANGKA**  
***Pantai Barat Subdistrict in Figures***  
**2021**

**ISBN:**

**No. Publikasi/Publication Number:** 94190.2121

**Katalog/Catalog:** 1102001.9419060

**Ukuran Buku/Book Size:** 14,8 cm x 21 cm

**Jumlah Halaman/Number of Pages :** xxvi+ 156 hal/pages

**Naskah/Manuscript:**

BPS Kabupaten Sarmi

*BPS-Statistics of Sarmi Regency*

**Penyunting/Editor:**

BPS Kabupaten Sarmi

*BPS-Statistics of Sarmi Regency*

**Gambar Kover/Cover Design:**

BPS Kabupaten Sarmi

*BPS-Statistics of Sarmi Regency*

**Ilustrasi Kover/Cover Illustration:**

BPS Kabupaten Sarmi

*BPS-Statistics of Sarmi Regency*

**Diterbitkan oleh/Published by:**

©BPS Kabupaten Sarmi/*BPS-Statistics of Sarmi Regency*

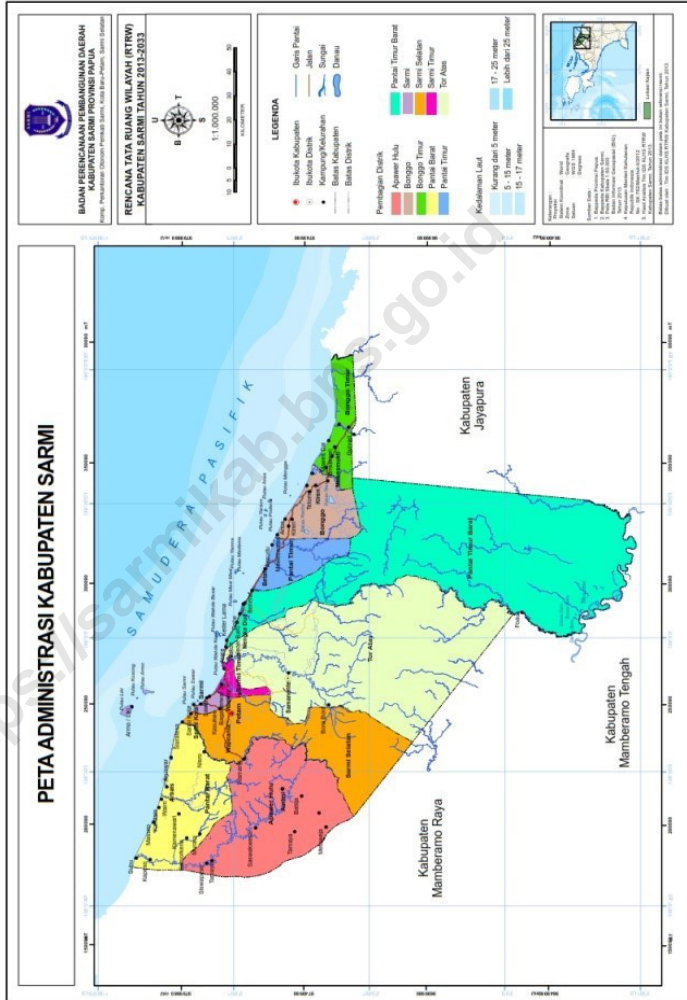
**Dicetak oleh/Printed by:**

CV. Bersama Dian MDJ

**Dilarang mengumumkan, mendistribusikan, mengomunikasikan, dan/atau menggandakan sebagian atau seluruh isi buku ini untuk tujuan komersil tanpa izin tertulis dari Badan Pusat Statistik.**

*Prohibited to announce, distribute, communicate, and/or copy part or all of this book for commercial purpose without permission from BPS-Statistics Indonesia.*

# PETA WILAYAH KABUPATEN SARMI MAP OF SARMI REGENCY





**KEPALA BPS KABUPATEN SARMI**  
**CHIEF STATISTICIAN OF SARMI REGENCY**



**DESIUS FRITS MOBILALA, SE.**





## KATA PENGANTAR

Kecamatan Pantai Barat Dalam Angka 2021 merupakan publikasi tahunan yang diterbitkan oleh BPS Kabupaten Sarmi. Disadari bahwa publikasi ini belum sepenuhnya memenuhi harapan pihak pemakai data khususnya para perencana, namun diharapkan dapat membantu melengkapi penyusunan rencana pembangunan di Kecamatan Pantai Barat.

Publikasi ini dapat terwujud berkat kerja sama dan bantuan dari berbagai pihak baik instansi pemerintah maupun swasta. Kepada semua pihak yang telah memberikan bantuan disampaikan penghargaan dan terima kasih yang sebesar-besarnya.

Walaupun publikasi ini telah disiapkan sebaik-baiknya, namun disadari masih ada kekurangan dan kesalahan yang terjadi. Untuk perbaikan publikasi ini, tanggapan dan saran yang bersifat konstruktif dari para pemakai sangat diharapkan.

Sarmi , September 2021  
Kepala BPS  
Kabupaten Sarmi

**DESIUS FRITS MOBILALA, SE.**





## PREFACE

*Pantai Barat Subdistrict in Figures 2021 is an annual publication written by BPS-Statistics of Sarmi Regency. Despite the fact that this publication has not perfect and has not fully filled the user's hope, especially for the planners, it hopefully can assist the development planning of Pantai Barat Subdistrict.*

*The release has been made with the assistance and contribution from both public institutions and private organizations. Therefore to all parties who have been involved in the preparation of this publication, I would like to express my highly appreciation and gratitude.*

*In spite of high effort in preparation, failures and mistakes are still probably occurred. Comments and constructive suggestions for the improvement of this publication are always welcome.*

Sarmi, September 2021  
Chief Statistician of  
Sarmi Regency

**DESIUS FRITS MOBILALA, SE.**

## DAFTAR ISI / CONTENTS

	Halaman <i>Page</i>
Peta Wilayah Kabupaten Sarmi/Map of Sarmi Regency.....	iii
Kepala BPS Kabupaten Sarmi/Chief Statistician of Sarmi Regency .....	v
Kata Pengantar/Preface .....	vii
Daftar Isi/Contents .....	ix
Daftar Tabel/List of Tables .....	xi
Daftar Gambar/List of Figures .....	xix
Daftar Singkatan/List of Abbreviations .....	xxiii
Statistik Kunci/Key Statistics .....	xxiv
1. Geografi dan Iklim/Geography and Climate .....	1
2. Sosial dan Kesejahteraan Rakyat/Social and Welfare .....	19
3. Pertanian, Kehutanan, Peternakan, dan Perikanan/Agriculture, Forestry, Livestock, and Fishery .....	85
4. Pariwisata/Tourism .....	151



03

**PERTANIAN, KEHUTANAN, PETERNAKAN,  
DAN PERIKANAN  
*AGRICULTURE, FORESTRY, LIVESTOCK,  
AND FISHERY***

<https://sarmikab.bps.go.id>



**PENJELASAN TEKNIS**

1. Lahan sawah adalah lahan pertanian yang berpetak-petak dan dibatasi oleh pematang (galengan), saluran untuk menahan/ menyalurkan air, yang biasanya ditanami padi sawah tanpa memandang dari mana diperoleh atau status lahan tersebut. Lahan yang dimaksud termasuk lahan yang terdaftar di Pajak Bumi Bangunan, luran Pembangunan Daerah, lahan bengkok, lahan serobotan, lahan rawa yang ditanami padi dan lahan bekas tanaman tahunan yang telah dijadikan sawah, baik yang ditanami padi, palawija atau tanaman semusim lainnya.

2. Tegal/Kebun adalah lahan pertanian bukan sawah (lahan kering) yang ditanami tanaman semusim atau tahunan dan terpisah dengan halaman sekitar rumah serta penggunaannya tidak berpindah pindah.

3. Ladang/Huma adalah lahan pertanian bukan sawah (lahan kering) yang biasanya ditanami tanaman semusim dan penggunaannya hanya semusim atau dua musim, kemudian akanditinggalkan bila sudah tidak subur lagi (berpindah-pindah). Kemungkinan lahan ini beberapa tahun kemudian akan dikerjakan kembali jika sudah subur.

4. Lahan yang sementara tidak diusahakan adalah lahan yang

**TECHNICAL NOTES**

1. *Wetland is agricultural land that separated by small dykes to resist water, where the main crop is usually wetland paddy without considering where it is got from or the status of the land. It includes the land that is registered at land income tax office, regional development contribution, 'bengkok' land, illegal ownership, swamps for rice cultivation, and annual crop land mark that has been used as rice field, which are both planted with paddy, secondary crops or the other seasonal crops.*

2. *Dry field/Garden is an dryland (unirrigated land) which is planted with seasonal or annual crops and separately from the yard around the house without shifting*

3. *Unirrigated agricultural field /Shifting cultivation land is dryland (unirrigated land) that usually is cultivated for seasonal crops and utilized only for one or two seasons, then it will be left when it is not fertile (shifting). Maybe, this land will be used again in a few years if it has been fertile.*

4. *Temporarily unused land is land that is regularly used but*

biasanya diusahakan tetapi untuk sementara (lebih dari 1 (satu) tahun tetapi kurang dari atau sama dengan 2 (dua) tahun) tidak diusahakan, termasuk lahan sawah yang tidak diusahakan selama lebih dari 2 (dua) tahun.

*temporarily (more than a year but less or equal than two years) is unused, it includes wetland that is not cultivated more than two years.*

5. Data pokok tanaman pangan yang dikumpulkan adalah luas panen dan produktivitas (hasil per hektar). Produksi tanaman pangan merupakan hasil perkalian antara luas panen dengan produktivitas. Pengumpulan data luas panen dilakukan setiap bulan dengan pendekatan area kecamatan di seluruh wilayah Indonesia. Pengumpulan data produktivitas dilakukan melalui pengukuran langsung pada plot ubinan berukuran 2½ m x 2½ m. Pengumpulan data produktivitas dilakukan setiap subround (empat bulanan) pada waktu panen petani.

*5. The main food crops data collected consists of harvested area and productivity (yield per hectare). Food crops production is generated by harvested area multiplied by productivity. The harvested area data is collected every month using sub district area approach in all sub district in Indonesia. The productivity data collection is conducted by a direct measurement in 2½m x 2½m crop cutting plot. The productivity measurement is conducted in every subround (four monthly) at the time when farmers are harvesting their crops.*

6. Data produksi padi dan palawija yang disajikan adalah dalam kualitas: gabah kering giling (padi), pipilan kering (jagung), biji kering (kedelai dan kacang tanah), dan umbi basah (ubi kayu dan ubi jalar).

*6. Production of paddy and secondary crops data are presented in the form of: dry unhusked rice (paddy), dry loose maize (maize), dry shells crops (soybeans and peanuts), and fresh roots (cassava and sweet potatoes).*

7. Tanaman sayuran dan buah-buahan semusim  
Tanaman sayuran semusim adalah tanaman sumber vitamin, garam mineral dan lain-lain yang dikonsumsi dari bagian tanaman yang berupa daun, bunga, buah, dan umbinya, yang berumur kurang dari satu tahun.

*7. Seasonal vegetable and fruit plants  
Seasonal vegetable plants are plants which are the sources of vitamin, mineral salt, etc, consumed from the part of the plant in the form of leaf, flower, fruit, and root with the age of less than one year.*

Tanaman buah-buahan semusim adalah tanaman sumber vitamin, garam mineral, dan lain-lain yang dikonsumsi dari bagian tanaman yang berupa buah, berumur kurang dari satu tahun, tidak berbentuk pohon/rumpun tetapi menjalar dan berbatang lunak.

*Seasonal fruit plants are plants which are the sources of vitamin, mineral salt, etc, consumed from the part of the plant in the form of fruits. These plants are creeps with the age of less than one year.*

8. Tanaman buah-buahan dan sayuran tahunan

8. *Annual fruit and vegetable plants*

Tanaman buah-buahan tahunan adalah tanaman sumber vitamin, garam mineral, dan lain-lain yang dikonsumsi dari bagian tanaman yang berupa buah dan merupakan tanaman tahunan.

*Annual fruit plants are plants which are the sources of vitamin, contained mineral salt, etc, consumed from the part of plant in the form of fruit and more than one year of age.*

Tanaman sayuran tahunan adalah tanaman sumber vitamin, garam mineral, dan lain-lain yang dikonsumsi dari bagian tanaman yang berupa daun dan atau buah yang berumur lebih dari satu tahun.

*Annual vegetable plants are plants which are the sources of vitamin, contained mineral salt, etc, consumed from the part of the plant in the form of vegetable and more than one year of age.*

9. Tanaman biofarmaka adalah tanaman yang bermanfaat untuk obat-obatan, kosmetik, dan kesehatan yang dikonsumsi atau digunakan dari bagian-bagian tanaman seperti daun, batang, buah, umbi (rimpang) ataupun akar.

9. *Medicinal plants are plants which are useful for medicine. It is consumed from part of the plant such as leaf, flower, fruit, tuber, and root.*

10. Tanaman hias adalah tanaman yang mempunyai nilai keindahan baik bentuk, warna daun, tajuk maupun bunganya, sering digunakan untuk penghias pekarangan dan lain sebagainya.

10. *Ornamental plants are plants which have a beauty value, either in shape, colour of leaf or crown of flower, and they are often used as a yard decorator.*

11. Luas panen tanaman

11. *Harvested area of horticultureis*



hortikultura adalah luas tanaman sayuran, buah-buahan, biofarmaka, dan tanaman hias yang diambil hasilnya/dipanen pada periode pelaporan.

*area which vegetable, fruit, medicinal and ornamental plant of crop harvested during the period of report.*

12. Luas panen untuk tanaman sayuran adalah luas tanaman yang dipanen sekaligus/habis/dibongkar dan luas tanaman yang dipanen berkali-kali (lebih dari satu kali)/belum habis.

*12. Harvested area of vegetables is area of entirely plant harvested/ demolished and plant harvested several times/undemolished.*

Tanaman yang dipanen sekaligus/habis/dibongkar adalah tanaman yang sehabis panen langsung dibongkar/ dicabut, terdiri dari bawang merah, bawang putih, bawang daun, kentang, kol/kubis, kembang kol, petsai/sawi, wortel, lobak, dan kacang merah.

*Entirely plants harvested/ demolished are plants usually harvested once and demolished to be substituted by other plants, consisting of: shallots, garlic, leeks, potato, cabbage, cauli flower, mustard green, carrots, chinese radish, and red kidney beans.*

Tanaman yang dipanen berkali-kali (lebih dari satu kali)/belum habis adalah tanaman yang pemanenannya lebih dari satu kali dan biasanya dibongkar apabila panen terakhir sudah tidak memadai lagi, terdiri dari: kacang panjang, cabe besar, cabe rawit, jamur, tomat, terung, buncis, ketimun, labu siam, kangkung, bayam, melon, semangka, dan blewah.

*Plants harvested several times/ undemolished are plants usually harvested more than once and demolished in the case that the last harvest was economically not profitable. They consist of: yard long beans, chili, small chili, mushroom, tomatoes, egg plant, french beans, cucumber, pumpkin/ chajota, swamp cabbage, spinach, melon, watermelon, and blewah.*

13. Produksi hortikultura adalah hasil menurut bentuk produk dari setiap tanaman sayuran, buah-buahan, biofarmaka dan tanaman hias yang diambil berdasarkan luas yang dipanen/tanaman yang menghasilkan pada bulan/triwulan laporan.

*13. Horticulture production is the standard production quantity form of vegetable, fruit, medicinal and ornamental plant based on harvested area/the number of production plants reported monthly/quarterly.*

14. Data perkebunan besar dikumpulkan oleh BPS setiap bulan

*14. Data on estates are collected by the BPS every month on complete*

secara lengkap (sensus bulanan) dengan sistem surat pos. Khusus untuk tanaman kelapa, cengkeh, dan kapok, datanya diperoleh dari Direktorat Jenderal Perkebunan. Data perkebunan rakyat juga diperoleh dari Direktorat Jenderal Perkebunan.

15. Penghitungan luas tanaman perkebunan besar adalah pada keadaan akhir tahun dan tidak termasuk yang luasnya kurang dari 5 hektar.

16. Bentuk produksi perkebunan adalah; karet kering (karet), daun kering (teh dan tembakau), biji kering (kopi dan coklat), kulit kering (kayu manis dan kina), serat kering (rami), bunga kering (cengkeh), refined sugar (tebu dari perkebunan besar), gula mangkok (tebu dari perkebunan rakyat), ekivalen kopra (kopra), biji dan bunga (pala) serta minyak daun (sereh).

17. Persediaan akhir tahun produksi perkebunan besar bukan merupakan cadangan penyangga (buffer stock).

18. Data Statistik Kehutanan sebagian besar merupakan data sekunder yang bersumber dari Kementerian Kehutanan.

19. Kawasan hutan adalah wilayah tertentu yang berupa hutan, yang ditunjuk dan atau ditetapkan oleh pemerintah untuk dipertahankan

*basis through a mailing system. Data on coconut, clove, and kapok, as well as on smallholder plantation, are acquired from the Directorate General of Estates.*

15. *Planted areas of estates refer to condition at the end of the year, and exclude areas less than 5 hectares.*

16. *Production of estates crops are follows: dry rubber (rubber); dry leaves (tea and tobacco); dry beans (cofee and cocoa); dry bark (cassiavera and cinchona); dry fibre (rosella); dry flowers/buds (cloves); refined sugar (sugar cane from estate); cup sugar (sugar cane from smallholders); copra (copra); seeds and buds (nutmeg); and leaf oil (citronella).*

17. *The production availability of estates at the end of year is not the buffer stock.*

18. *Most of forestry statistics are secondary data obtained from the Ministry of Forestry.*

19. *Forest Area is a specific territory of forest ecosystem determined and or decided by the government as a permanent forest. Such decision is*

keberadaannya sebagai hutan tetap. Hal ini untuk menjamin kepastian hukum mengenai status kawasan hutan, letak batas dan luas suatu wilayah tertentu yang sudah ditunjuk menjadi kawasan hutan tetap.

20. Kawasan hutan Indonesia ditetapkan oleh Menteri Kehutanan dalam bentuk Surat Keputusan Menteri Kehutanan tentang Penunjukan Kawasan Hutan dan Perairan Provinsi. Penunjukan Kawasan Hutan ini disusun berdasarkan hasil pemaduserasian antara Rencana Tata Ruang Wilayah Provinsi (RTRWP) dengan Tata Guna Hutan Kesepakatan (TGHK).

21. Penunjukan kawasan hutan mencakup pula kawasan perairan yang menjadi bagian dari Kawasan Suaka Alam (KSA) dan Kawasan Pelestarian Alam (KPA).

22. Kawasan Suaka Alam (KSA) adalah kawasan dengan ciri khas tertentu, baik di darat maupun di perairan yang mempunyai fungsi pokok sebagai kawasan pengawetan keanekaragaman tumbuhan dan satwa serta ekosistemnya, yang juga berfungsi sebagai wilayah sistem penyangga kehidupan.

23. Kawasan Pelestarian Alam (KPA) adalah kawasan dengan ciri khas tertentu, baik di darat maupun di perairan yang mempunyai

*important to maintain the size of forest area and to ensure its legitimation and boundary demarcation of permanent forest.*

20. *Indonesian forest area is determined by the Minister of Forestry in the format of Ministerial Decree on the Designation of Provincial Forest Area and Inland Water, Coastal and Marine Ecosystem. The designation of Forest Area is formulated based on integrated and harmonized of Provincial Spatial Planning (RTRWP) and Forest Land Use by Concensus (TGHK).*

21. *The designation of forest area in some cases also cover inland water, coastal and marine ecosystem that may become part of Sanctuary Reserve Area (KSA) and Nature Conservation Area (KPA).*

22. *A Sanctuary Reserve Area is a specific terrestrial or aquatic area having specific criteria for preserving biodiversity plant and animal as well as ecosystem, which also serve as life support system.*

23. *A Nature Conservation area is a specific terrestrial or aquatic area whose main function is to serve life support system and preserve diversity of*

fungsi pokok perlindungan sistem penyangga kehidupan, pengawetan keanekaragaman jenis tumbuhan dan satwa, serta pemanfaatan secara lestari sumber daya alam hayati dan ekosistemnya.

*plant and animal species, as well as to provide a sustainable utilization of living resources and their ecosystems.*

24. Berdasarkan Undang-Undang No. 41 Tahun 1999 tentang Kehutanan, kawasan hutan dibagi ke dalam kelompok Hutan Konservasi, Hutan Lindung, dan Hutan Produksi.

24. *In accordance to the Act on Forestry No. 41/1999, forest area is categorized as Conservation Forest, Protection Forest and Production Forest.*

25. Hutan Konservasi adalah kawasan hutan dengan ciri khas tertentu, yang mempunyai fungsi pokok pengawetan keanekaragaman tumbuhan dan satwa serta ekosistemnya.

25. *Conservation Forest is a forest area having specific characteristic established for the purposes of conservation of animal and plant species as well as their ecosystem.*

26. Hutan Lindung adalah kawasan hutan yang mempunyai fungsi pokok sebagai perlindungan sistem penyangga kehidupan untuk mengatur tata air, mencegah banjir, mengendalikan erosi, mencegah intrusi air laut, dan memelihara kesuburan tanah.

26. *Protection Forest is a forest area designated to serve life support system, maintain hydrological system, prevent of flood, erosion control, seawater intrusion, and maintain soil fertility.*

27. Hutan Produksi adalah kawasan hutan yang mempunyai fungsi pokok memproduksi hasil hutan. Hutan produksi terdiri dari Hutan Produksi Tetap (HP), Hutan Produksi Terbatas (HPT), dan Hutan Produksi yang dapat dikonversi.

27. *Production Forest is a forest area designated mainly to promote sustainable forest production. Production forest is classified as permanent production forest, limited production forest, and convertible production forest.*

28. Hutan Konservasi terdiri dari: Kawasan suaka alam berupa Cagar Alam (CA) dan Suaka Margasatwa

28. *Conservation Forest is divided into: Sanctuary Reserve area consists of Strict*

(SM);  
kawasan pelestarian alam berupa Taman Nasional (TN), Taman Hutan Raya (THR), dan Taman Wisata Alam (TWA);  
Taman Buru (TB).  
Taman Buru adalah kawasan hutan yang ditetapkan sebagai tempat wisata berburu.

29. Penetapan lahan kritis mengacu pada lahan yang telah sangat rusak karena kehilangan penutupan vegetasinya, sehingga kehilangan atau berkurang fungsinya sebagai penahan air, pengendali erosi, siklus hara, pengatur iklim mikro, dan retensi karbon. Berdasarkan kondisi vegetasinya, kondisi lahan dapat diklasifikasikan sebagai: sangat kritis, kritis, agak kritis, potensial kritis, dan kondisi normal.

30. Reboisasi atau rehabilitasi hutan bertujuan untuk menghutankan kembali kawasan hutan yang kritis di wilayah daerah aliran sungai (DAS) yang dilaksanakan bersama masyarakat secara partisipatif.

31. Pemanfaatan hasil hutan kayu adalah segala bentuk usaha yang memanfaatkan dan mengusahakan hasil hutan kayu dengan tidak merusak lingkungan dan tidak mengurangi fungsi pokok hutan. Kegiatan ini hanya dapat dilaksanakan pada areal hutan yang memiliki

*Nature Reserve and Wildlife Sanctuary. Nature conservation area consists of National Park (TN), Grand Forest Park (THR), and Nature Recreation Park (TWA);  
Game Hunting Park (TB)  
Game Hunting Park is forest area devoted for game hunting recreation.*

*29. Critical land refers to a piece of land severely damaged due to lost of its vegetation cover so that its functions as water retention, erosion control, nutrient cycling, micro climate regulator and carbon retention are completely depleted. Based upon its vegetation condition, the land could be classified as: very critical, critical, slight critical, potential critical, and normal condition.*

*30. Reforestation or forest rehabilitation is intended to rehabilitate the critical land inside forest area or watershed to improve their ecological and hydrological functions. The activities were conducted with active participation of local communities who live nearby the target area.*

*31. Commercial utilization of timber as forest product is activities to utilize timber without destructing the environment and undermining the main functions of the forest area. Those activities could only be executed in forest area with high commercial timber value with license.*

potensi untuk dilakukan kegiatan pemanfaatan hasil hutan kayu dan dapat dilaksanakan setelah diperoleh izin usaha.

32. Izin Usaha Pemanfaatan Hasil Hutan Kayu (IUPHHK) pada hutan alam adalah izin untuk memanfaatkan hutan produksi yang kegiatannya terdiri dari pemanenan atau penebangan, penanaman, pemeliharaan, pengamanan, pengolahan, dan pemasaran hasil hutan kayu. IUPHHK dapat diberikan kepada perorangan, koperasi, badan usaha swasta, dan BUMN/BUMD.

33. Produksi hasil hutan utama yang dihasilkan dari hutan adalah kayu bulat. Produksi kayu bulat ini dihasilkan dari hutan alam melalui kegiatan perusahaan Hak Pengusahaan Hutan (HPH/IUPHHK), kegiatan ijin pemanfaatan kayu (IPK) dalam rangka pembukaan wilayah hutan, pembangunan Hutan Tanaman Industri (HTI), serta kegiatan hutan rakyat.

34. Kayu Gergajian merupakan kayu hasil konversi kayu bulat dengan menggunakan mesin gergaji, mempunyai bentuk yang teratur dengan sisi-sisi sejajar dan sudut-sudutnya siku dengan ketebalan tidak lebih dari 6 cm dan kadarair tidak lebih dari 18 persen. Kayu gergajian yang diolah langsung dari kayu bulat, wajib didukung dengan dokumen yang sah.

32. *The license to commercially utilize timber in natural forest is license to utilize production forest for which the activities consist of harvesting or felling, planting, tending, protecting, processing, and marketing. The license could be granted to individuals, cooperatives, private companies, state-owned enterprises/local government-owned enterprises.*

33. *The main product of commercial forest operation is log. The log is harvested from various sources such as natural forest granted to concessionaires (IUPHHK/HPH), land clearing activities (IPK), industrial forest plantation (HTI) and community forest.*

34. *Sawn Timber Constitutes a sawmill product derived from logs as raw material. The product is characterized with regular forms having parallel sides at right angle to each other, thickness not more than 6 cm and moisture content not to exceed 18 percent. Sawn timber produced directly from logs must be certified by a legal document.*

35. Kayu Lapis adalah panel kayu yang tersusun dari lapisan veneer dibagian luarnya, sedangkan dibagian intinya (core) bisa berupa veneer atau material lain, diikat dengan lem kemudian di-press (ditekan) sedemikian rupa sehingga menjadi panel yang kuat. Termasuk dalam artian ini adalah kayu lapis yang dilapisi lagi dengan material lain.

36. Data populasi ternak bersumber dari Direktorat Jenderal Peternakan dan Kesehatan Hewan Kementerian Pertanian, sedangkan jumlah pemotongan ternak merupakan hasil Survei Laporan Pemotongan Ternak. Pengumpulan data pemotongan ternak dilakukan secara lengkap setiap triwulan di seluruh Rumah Potong Hewan (RPH) dan Tempat Pemotongan Hewan (TPH) yang ada di Indonesia. Pada tahun 2013 jumlah Dokumen RPH/TPH hasil pencacahan yang diolah sebanyak 4.033.

37. Data statistik perikanan merupakan data sekunder yang bersumber dari Direktorat Jenderal Perikanan Tangkap dan Direktorat Jenderal Budidaya. Statistik perikanan dibedakan atas data Perikanan Tangkap dan Perikanan Budidaya. Perikanan Tangkap diklasifikasikan atas penangkapan ikan di laut dan penangkapan ikan di perairan umum. Perikanan Budidaya diklasifikasikan atas jenis budidaya yaitu budidaya laut, tambak, kolam, karamba, jaring

35. *Plywood is wood panel consisting of layers pressed together in between veneers; the core may be veneer or some other material, bound together with glue and pressed tightly together to make a strong panel. Included to this definition is plywood covered with other materials.*

36. *Data of domestic livestock population are obtain from the Directorate General of Livestock and Animal Health Service, while data on the number of animals slaughtered are based on the quarterly survey conducted by BPS. This survey is a complete enumeration on all slaughterhouses and abattoirs in Indonesia. There are 4.033 covered in 2013.*

37. *Fishery Statistics are secondary data obtained from the Directorate General of Capture Fisheries and Directorate General of Aquaculture. Fishery statistics are categorized into capture fisheries and aquaculture. Capture fisheries are further classified into marine capture fisheries and inland open water capture fisheries. Aquaculture are further classified into several types of culture: marine culture, brackish water pond, fresh water pond, cage, floating net, and fish breeding in*

apung, dan sawah.

38. Rumah Tangga Perikanan Tangkap adalah rumah tangga yang melakukan kegiatan penangkapan ikan/binatang air lainnya/tanaman air dengan tujuan sebagian/seluruh hasilnya untuk dijual.

39. Rumah Tangga Perikanan Budidaya adalah rumah tangga yang melakukan kegiatan budidaya ikan/binatang air lainnya/tanaman air dengan tujuan sebagian/seluruh hasilnya untuk dijual.

*paddy fields.*

38. *A capture fishery household is a household conducting activities in catching fishes/other aquatic animals/aquatic plants, for which the products are wholly or partly to be sold.*

39. *An aquaculture fishery household is a household conducting activities in culturing fishes/other aquatic animals/aquatic plants, for which the products are wholly or partly to be sold. Different types of parameters.*

<https://sarmikab.bps.go.id>



**ULASAN**

**DESCRIPTION**

**Tanaman Hortikultura**

Pada tahun 2018, produksi tanaman sayuran terbesar Kecamatan Pantai Barat adalah produksi untuk tanaman kacang panjang yaitu sebesar 54 ton dengan luas panen 3 hektar. Data 2019 dari dinas bersangkutan tidak dapat diperoleh hingga tanggal rilis.

Tanaman buah-buahan yang tercatat di Kecamatan Pantai Barat tahun 2018 antara lain jeruk, mangga, nangka, pepaya, pisang, dan sukun. Tanaman buah paling banyak produksinya adalah pisang dengan 108 ton. Data 2019 dari dinas bersangkutan tidak dapat diperoleh hingga tanggal rilis.

**Perkebunan**

Komoditi tanaman perkebunan yang dicatat di Kecamatan Pantai Barat tahun 2019 yaitu tanaman kelapa dan kakao. Produksi tanaman perkebunan yang terbesar adalah tanaman kelapa dengan produksi sebesar 137,87 ton.

**Peternakan**

Berdasarkan data Kantor Pertanian Sarmi, jumlah populasi ternak dan unggas tahun 2019 di Kecamatan Pantai Barat tercatat sebanyak 42 sapi potong, 29 kambing, 43 babi dan 5.221 ayam kampung.

**Tanaman Pangan**

Data produksi tanaman pangan Kecamatan Pantai Barat tahun 2018 dan 2019 tidak tercatat di Dinas

**Horticulture**

*In 2018, highest production of vegetables in Pantai Barat Subdistrict for long beans is 54 tonnes with 3 hectar harvested area. The 2019 data from the authorized was not received until the release date.*

*The kind of fruits that recorded in Pantai Barat Subdistrict is orange, mango, jackfruit, papaya, banana, and breadfruit. The highest production of fruits is banana with 108 tonnes. The 2019 data from the authorized was not received until the release date.*

**Estate Crops**

*The commodities which recorded in Sarmi Regency 2019 are coconut and cocoa. The highest production of estate crops is coconut with 137.87 tonnes.*

**Animal Husbandary**

*Based on Agriculture Service of Sarmi Regency data, number of animal and poultry population 2019 in Pantai Barat Subdistrict are 42 beef cattles, 29 goats, 43 pigs and 5,221 free-range chickens.*

**Food Crops**

*Production of food crops data in Pantai Barat Subdistrict 2018 and 2019 are not recorded in Agriculture Service*

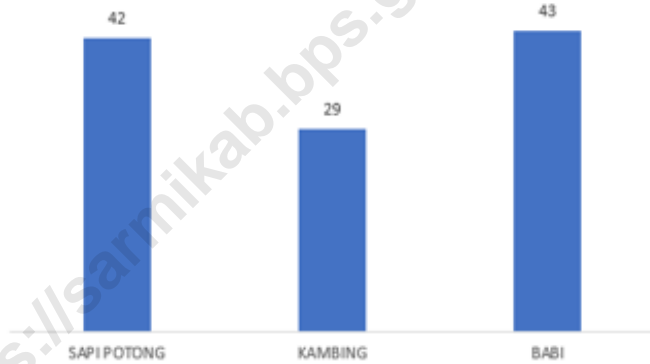
Pertanian Kabupaten Sarmi dan tidak dapat diperoleh hingga tanggal rilis.

*of Sarmi Regency and can't be acquired until release date.*

<https://sarmikab.bps.go.id>

Gambar 3.1  
Figures

**Populasi Unggas dan Ternak di Kecamatan Pantai Barat**  
**Poultry and Livestock Population in Pantai Barat Subdistrict**



Sumber/Source : Berdasarkan Peraturan Menteri Dalam Negeri No. 66 Tahun 2011 tanggal 28 Desember 2011  
Based on Minister Of Home Affairs Regulation No 66/2011, December 28, 2011

**3.1 HORTIKULTURA  
HORTICULTURE**

**Tabel 3.1.1 Luas Panen Tanaman Sayuran Menurut Desa/Kelurahan dan Jenis Tanaman (ha), 2018 dan 2019**  
**Table 3.1.1 Harvested Area of Vegetables by Village and Kind of Plant (ha), 2018 and 2019**

Desa/Kelurahan Village/Ward	Bawang Merah/Shallot		Cabai/Chili	
	2018	2019	2018	2019
(1)	(2)	(3)	(4)	(5)
Waim	-	...	...	...
Arbais	-	...	...	...
Aruswar	-	...	...	...
Martewar	-	...	...	...
Wari	-	...	...	...
Niwerawar	-	...	...	...
Webro	-	...	...	...
<b>Kecamatan Pantai Barat</b>	<b>0</b>	<b>...</b>	<b>2</b>	<b>...</b>

Lanjutan Tabel/*Continued Table* 3.1.1

Desa/Kelurahan <i>Village/Ward</i>	Kentang/Potato		Kubis/Cabbage	
	2018	2019	2018	2019
(1)	(6)	(7)	(8)	(9)
Waim	-	...	-	...
Arbais	-	...	-	...
Aruswar	-	...	-	...
Martewar	-	...	-	...
Wari	-	...	-	...
Niwerawar	-	...	-	...
Webro	-	...	-	...
<b>Kecamatan Pantai Barat</b>	<b>0</b>	<b>...</b>	<b>0</b>	<b>...</b>

Lanjutan Tabel/*Continued Table 3.1.1*

Desa/Kelurahan <i>Village/Ward</i>	Petsai <i>Chinese Cabbage</i>		Tomat/Tomato		Bawang Putih/Garlic	
	2018	2019	2018	2019	2018	2019
(1)	(10)	(11)	(12)	(13)	(14)	(15)
Waim	-	...	-	...	-	...
Arbais	-	...	-	...	-	...
Aruswar	-	...	-	...	-	...
Martewar	-	...	-	...	-	...
Wari	-	...	-	...	-	...
Niwerawar	-	...	-	...	-	...
Webro	-	...	-	...	-	...
<b>Kecamatan Pantai Barat</b>	<b>0</b>	<b>...</b>	<b>0</b>	<b>...</b>	<b>0</b>	<b>...</b>

Catatan/Note: Data 2019 dari dinas bersangkutan tidak dapat diperoleh hingga tanggal rilis/*The 2019 data from the authorized was not received until the release date*  
 Sumber/Source: Dinas Pertanian/ *Agriculture Service of Sarmi Regency*  
 BPS, Statistik Pertanian Hortikultura SPH-SBS/*BPS-Statistics Indonesia, Agricultural Statistic for Horticulture SPH-SBS*

**Tabel 3.1.2** **Produksi Tanaman Sayuran Menurut Desa/Kelurahan dan Jenis Tanaman (ton), 2018 dan 2019**  
**Production of Vegetables by Village and Kind of Plant (ton), 2018 dan 2019**

Desa/Kelurahan Village/Ward	Bawang Merah/Shallot		Cabai/Chili	
	2018	2019	2018	2019
(1)	(2)	(3)	(4)	(5)
Waim	-	...	...	...
Arbais	-	...	...	...
Aruswar	-	...	...	...
Martewar	-	...	...	...
Wari	-	...	...	...
Niwerawar	-	...	...	...
Webro	-	...	...	...
<b>Kecamatan Pantai Barat</b>	<b>0</b>	<b>...</b>	<b>11</b>	<b>...</b>

Lanjutan Tabel/*Continued Table* 3.1.2

Desa/Kelurahan <i>Village/Ward</i>	Kentang/ <i>Potato</i>		Kubis/ <i>Cabbage</i>	
	2018	2019	2018	2019
(1)	(6)	(7)	(8)	(9)
Waim	-	...	-	...
Arbais	-	...	-	...
Aruswar	-	...	-	...
Martewar	-	...	-	...
Wari	-	...	-	...
Niwerawar	-	...	-	...
Webro	-	...	-	...
<b>Kecamatan Pantai Barat</b>	<b>0</b>	<b>...</b>	<b>0</b>	<b>...</b>



Lanjutan Tabel/*Continued Table* 3.1.2

Desa/Kelurahan <i>Village/Ward</i>	Petsai <i>Chinese Cabbage</i>		Tomat/Tomato		Bawang Putih/Garlic	
	2018	2019	2018	2019	2018	2019
(1)	(10)	(11)	(12)	(13)	(14)	(15)
Waim	-	...	-	...	-	...
Arbais	-	...	-	...	-	...
Aruswar	-	...	-	...	-	...
Martewar	-	...	-	...	-	...
Wari	-	...	-	...	-	...
Niwerawar	-	...	-	...	-	...
Webro	-	...	-	...	-	...
<b>Kecamatan Pantai Barat</b>	<b>0</b>	<b>...</b>	<b>0</b>	<b>...</b>	<b>0</b>	<b>...</b>

Catatan/Note: ...  
 Sumber/Source: Dinas Pertanian/ Agriculture Service of Sarmi Regency  
 BPS, Statistik Pertanian Hortikultura SPH-SBS/BPS-Statistics Indonesia, Agricultural Statistic for Horticulture SPH-SBS

Tabel  
 Table 3.1.3

**Luas Panen Tanaman Sayuran dan Buah-buahan Semusim  
 Menurut Jenis Tanaman (ha), 2016–2019**  
*Harvested Area of Seasonal Vegetables and Fruits by Kind  
 of Plant (ha), 2016–2019*

Jenis Tanaman Kind of Plants	2016	2017	2018	2019
(1)	(2)	(3)	(4)	(5)
<b>Sayuran/Vegetables</b>				
Bawang Daun/Welsh Onion	1	...	–	...
Bawang Merah/Shallot	–	...	–	...
Bawang Putih/Garlic	–	...	–	...
Bayam/Spinach	1	...	2	...
Buncis/Green Bean	2	...	–	...
Cabai Besar/Chili ( <i>Capsicum annum</i> )	–	...	–	...
Cabai Rawit/Chili ( <i>Capsicum frutescens</i> )	–	...	–	...
Cabai/Chili	2	...	2	...
Jamur/Mushroom	–	...	–	...
Kacang Merah/Red Bean	–	...	–	...
Kacang Panjang/Yardlong Bean	2	...	3	...
Kangkung/Kangkong	1	...	3	...
Kembang Kol/Cauliflower	–	...	–	...
Kentang/Potato	–	...	–	...
Ketimun/Cucumber	1	...	–	...
Kubis/Cabbage	–	...	–	...
Labu Siam/Chayote	–	...	–	...
Lobak/Radish	–	...	–	...

Lanjutan Tabel/*Continued Table* 3.1.3

Jenis Tanaman <i>Kind of Plants</i>	2016	2017	2018	2019
(1)	(2)	(3)	(4)	(5)
Paprika/ <i>Bell Pepper</i>	–	...	–	...
Petsai/ <i>Chinese Cabbage</i>	2	...	–	...
Terung/ <i>Eggplant</i>	2	...	1	...
Tomat/ <i>Tomato</i>	2	...	0	...
Wortel/ <i>Carrot</i>	–	...	–	...
<b>Buah–buahan/<i>Fruits</i></b>				
Blewah/ <i>Cantaloupe</i>	–	...	–	...
Melon/ <i>Melon</i>	–	...	–	...
Semangka/ <i>Watermelon</i>	1	...	–	...
Stroberi/ <i>Strawberry</i>	–	...	–	...

Catatan/*Note*: Data 2019 dari dinas bersangkutan tidak dapat diperoleh hingga tanggal rilis/*The 2019 data from the authorized was not received until the release date*  
 Sumber/*Source*: Dinas Pertanian Kabupaten Sarmi/*Agriculture Service of Sarmi Regency*

Tabel  
 Table 3.1.4

**Produksi Tanaman Sayuran dan Buah-buahan Semusim  
 Menurut Jenis Tanaman (ton), 2016–2019**  
*Production of Seasonal Vegetables and Fruits by Kind of  
 Plant (tonnes), 2016–2019*

Jenis Tanaman Kind of Plants	2016	2017	2018	2019
(1)	(2)	(3)	(4)	(5)
<b>Sayuran/Vegetables</b>				
Bawang Daun/ <i>Welsh Onion</i>	1	...	–	...
Bawang Merah/ <i>Shallot</i>	0	...	–	...
Bawang Putih/ <i>Garlic</i>	–	...	–	...
Bayam/ <i>Spinach</i>	1	...	34	...
Buncis/ <i>Green Bean</i>	0	...	0	...
Cabai Besar/ <i>Chili (Capsicum annum)</i>	–	...	–	...
Cabai Rawit/ <i>Chili (Capsicum frutescens)</i>	–	...	–	...
Cabai/ <i>Chili</i>	2	...	11	...
Jamur/ <i>Mushroom</i>	–	...	–	...
Kacang Merah/ <i>Red Bean</i>	–	...	–	...
Kacang Panjang/ <i>Yardlong Bean</i>	1	...	54	...
Kangkung/ <i>Kangkong</i>	1	...	45	...
Kembang Kol/ <i>Cauliflower</i>	–	...	–	...
Kentang/ <i>Potato</i>	–	...	–	...
Ketimun/ <i>Cucumber</i>	1	...	–	...
Kubis/ <i>Cabbage</i>	0	...	0	...
Labu Siam/ <i>Chayote</i>	–	...	–	...
Lobak/ <i>Radish</i>	–	...	–	...

Lanjutan Tabel/*Continued Table* 3.1.4

Jenis Tanaman <i>Kind of Plants</i>	2016	2017	2018	2019
(1)	(2)	(3)	(4)	(5)
Paprika/ <i>Bell Pepper</i>	–	...	–	...
Petsai/ <i>Chinese Cabbage</i>	1	...	–	...
Terung/ <i>Eggplant</i>	1	...	25	...
Tomat/ <i>Tomato</i>	1	...	0	...
Wortel/ <i>Carrot</i>	–	...	–	...
<b>Buah–buahan/<i>Fruits</i></b>				
Blewah/ <i>Cantaloupe</i>	–	...	–	...
Melon/ <i>Melon</i>	–	...	–	...
Semangka/ <i>Watermelon</i>	1	...	–	...
Stroberi/ <i>Strawberry</i>	–	...	–	...

Catatan/*Note*: Data 2017 & 2019 dari dinas bersangkutan tidak dapat diperoleh hingga tanggal rilis/*The 2017 & 2019 data from the authorized was not received until the release date*

Sumber/*Source*: Dinas Pertanian Kabupaten Sarmi/*Agriculture Service of Sarmi Regency*

Tabel  
 Table 3.1.5

**Luas Panen Tanaman Biofarmaka Menurut Desa/  
 Kelurahan dan Jenis Tanaman (m<sup>2</sup>), 2018 dan 2019**  
*Harvested Area of Medicinal Plants by Village and Kind of  
 Plant (m<sup>2</sup>), 2018 and 2019*

Desa/Kelurahan Village/Ward	Jahe/Ginger		Laos/Lengkuas/Galanga	
	2018	2019	2018	2019
(1)	(2)	(3)	(4)	(5)
Waim	...	...	...	...
Arbais	...	...	...	...
Aruswar	...	...	...	...
Martewar	...	...	...	...
Wari	...	...	...	...
Niwerawar	...	...	...	...
Webro	...	...	...	...
<b>Kecamatan Pantai Barat</b>	...	...	...	...

Lanjutan Tabel/Continued Table 3.1.5

Desa/Kelurahan Village/Ward	Kencur/East Indian Galangal		Kunyit/Turmeric	
	2018	2019	2018	2019
(1)	(6)	(7)	(8)	(9)
Waim	...	...	...	...
Arbais	...	...	...	...
Aruswar	...	...	...	...
Martewar	...	...	...	...
Wari	...	...	...	...
Niwerawar	...	...	...	...
Webro	...	...	...	...
<b>Kecamatan Pantai Barat</b>	...	...	...	...

Catatan/Note: ...  
 Sumber/Source: Dinas Pertanian/ Agriculture Service of Sarmi Regency  
 BPS, Statistik Pertanian Hortikultura SPH-SBS/BPS-Statistics Indonesia, Agricultural Statistic for Horticulture SPH-SBS

Tabel  
Table 3.1.6

**Produksi Tanaman Biofarmaka Menurut Desa/Kelurahan dan Jenis Tanaman (kg), 2018 and 2019**  
*Production of Medicinal Plants by Village and Kind of Plant (kg) 2018 and 2019*

Desa/Kelurahan <i>Village/Ward</i>	Jahe/Ginger		Laos/Lengkuas/ <i>Galanga</i>	
	2018	2019	2018	2019
(1)	(2)	(3)	(4)	(5)
Waim	...	...	...	...
Arbais	...	...	...	...
Aruswar	...	...	...	...
Martewar	...	...	...	...
Wari	...	...	...	...
Niwerawar	...	...	...	...
Webro	...	...	...	...
<b>Kecamatan Pantai Barat</b>	...	...	...	...



Lanjutan Tabel/Continued Table 3.1.6

Desa/Kelurahan Village/Ward	Kencur/East Indian Galangal		Kunyit/Turmeric	
	2018	2019	2018	2019
(1)	(6)	(7)	(8)	(9)
Waim	...	...	...	...
Arbais	...	...	...	...
Aruswar	...	...	...	...
Martewar	...	...	...	...
Wari	...	...	...	...
Niwerawar	...	...	...	...
Webro	...	...	...	...
<b>Kecamatan Pantai Barat</b>	...	...	...	...

Catatan/Note:

...

Sumber/Source:

Dinas Pertanian/ Agriculture Service of Sarmi Regency

BPS, Statistik Pertanian Hortikultura SPH-SBS/BPS-Statistics Indonesia, Agricultural Statistic for Horticulture SPH-SBS

Tabel  
 Table 3.1.7

**Luas Panen Tanaman Biofarmaka Menurut Jenis Tanaman  
 (m<sup>2</sup>), 2016–2019**  
**Harvested Area of Medicinal Plants by Kind of Plant (m<sup>2</sup>),  
 2016–2019**

Jenis Tanaman Kind of Plants	2016	2017	2018	2019
(1)	(2)	(3)	(4)	(5)
Dlingo/Dringo/Sweet Root/Calamus	...	...	...	...
Jahe/Ginger	...	...	...	...
Kapulaga/Java Cardamon	...	...	...	...
Keji Beling/Kecibeling/Strobilanthes crispa	...	...	...	...
Kencur/East Indian Galangal	...	...	...	...
Kunyit/Turmeric	...	...	...	...
Laos/Lengkuas/Galangal	...	...	...	...
Lempuyang/Zingiber aromaticum	...	...	...	...
Lidah Buaya/Aloe vera	...	...	...	...
Mahkota Dewa/God's Crown	...	...	...	...
Mengkudu/Pace/Indian Mulberry	...	...	...	...
Sambiloto/King of Bitter	...	...	...	...
Temuireng/Black Turmeric	...	...	...	...
Temukunci/Chinese Keys	...	...	...	...
Temulawak/Java Turmeric	...	...	...	...

Catatan/Note: Data 2019 dari dinas bersangkutan tidak dapat diperoleh hingga tanggal rilis/The 2019 data from the authorized was not received until the release date  
 Sumber/Source: Dinas Pertanian/ Agriculture Service of Sarmi Regency  
 BPS, Statistik Pertanian Hortikultura SPH-SBS/BPS-Statistics Indonesia, Agricultural Statistic for Horticulture SPH-SBS

Tabel  
Table 3.1.8

**Produksi Tanaman Biofarmaka Menurut Jenis Tanaman (kg), 2016–2019**  
**Production of Medicinal Plants by Kind of Plant (kg), 2016–2019**

Jenis Tanaman Kind of Plants	2016	2017	2018	2019
(1)	(2)	(3)	(4)	(5)
Dlingo/Dringo/Sweet Root/Calamus	...	...	...	...
Jahe/Ginger	...	...	...	...
Kapulaga/Java Cardamon	...	...	...	...
Keji Beling/Kecibeling/Strobilanthes crispera	...	...	...	...
Kencur/East Indian Galangal	...	...	...	...
Kunyit/Turmeric	...	...	...	...
Laos/Lengkuas/Galangal	...	...	...	...
Lempuyang/Zingiber aromaticum	...	...	...	...
Lidah Buaya/Aloe vera	...	...	...	...
Mahkota Dewa/God's Crown	...	...	...	...
Mengkudu/Pace/Indian Mulberry	...	...	...	...
Sambiloto/King of Bitter	...	...	...	...
Temuireng/Black Turmeric	...	...	...	...
Temukunci/Chinese Keys	...	...	...	...
Temulawak/Java Turmeric	...	...	...	...

Catatan/Note: Data 2019 dari dinas bersangkutan tidak dapat diperoleh hingga tanggal rilis/The 2019 data from the authorized was not received until the release date  
 Sumber/Source: Dinas Pertanian/ Agriculture Service of Sarmi Regency  
 BPS, Statistik Pertanian Hortikultura SPH-SBS/BPS-Statistics Indonesia, Agricultural Statistic for Horticulture SPH-SBS

Tabel  
Table 3.1.9

**Luas Panen Tanaman Hias Menurut Desa/Kelurahan dan Jenis Tanaman (m<sup>2</sup>), 2018 and 2019**  
*Harvested Area of Ornamental Plants by Village and Kind of Plant (m<sup>2</sup>), 2018 and 2019*

Desa/Kelurahan <i>Village/Ward</i>	Anggrek/ <i>Orchid</i>		Krisan/ <i>Chrysantemum</i>	
	2018	2019	2018	2019
(1)	(2)	(3)	(4)	(5)
Waim	...	...	...	...
Arbais	...	...	...	...
Aruswar	...	...	...	...
Martewar	...	...	...	...
Wari	...	...	...	...
Niwerawar	...	...	...	...
Webro	...	...	...	...
<b>Kecamatan Pantai Barat</b>	...	...	...	...

Lanjutan Tabel/*Continued Table* 3.1.9

Desa/Kelurahan <i>Village/Ward</i>	Mawar/Rose		Sedap Malam/Tuberose	
	2018	2019	2018	2019
(1)	(6)	(7)	(8)	(9)
Waim	...	...	...	...
Arbais	...	...	...	...
Aruswar	...	...	...	...
Martewar	...	...	...	...
Wari	...	...	...	...
Niwerawar	...	...	...	...
Webro	...	...	...	...
<b>Kecamatan Pantai Barat</b>	...	...	...	...

Catatan/Note: Data 2019 dari dinas bersangkutan tidak dapat diperoleh hingga tanggal rilis/*The 2019 data from the authorized was not received until the release date*  
 Sumber/Source: Dinas Pertanian/ *Agriculture Service of Sarmi Regency*  
 BPS, Statistik Pertanian Hortikultura SPH-SBS/BPS-Statistics Indonesia, *Agricultural Statistic for Horticulture SPH-SBS*

Tabel  
Table 3.1.10

**Produksi Tanaman Hias Menurut Desa/Kelurahan dan Jenis Tanaman (tangkai), 2018 and 2019**  
*Production of Ornamental Plants by Village and Kind of Plant (stalks), 2018 and 2019*

Desa/Kelurahan Village/Ward	Anggrek/ <i>Orchid</i>		Krisan/ <i>Chrysantemum</i>	
	2018	2019	2018	2019
(1)	(2)	(3)	(4)	(5)
Waim	...	...	...	...
Arbais	...	...	...	...
Aruswar	...	...	...	...
Martewar	...	...	...	...
Wari	...	...	...	...
Niwerawar	...	...	...	...
Webro	...	...	...	...
<b>Kecamatan Pantai Barat</b>	...	...	...	...

Lanjutan Tabel/*Continued Table* 3.1.10

Desa/Kelurahan <i>Village/Ward</i>	Mawar/Rose		Sedap Malam/Tuberose	
	2018	2019	2018	2019
(1)	(6)	(7)	(8)	(9)
Waim	...	...	...	...
Arbais	...	...	...	...
Aruswar	...	...	...	...
Martewar	...	...	...	...
Wari	...	...	...	...
Niwerawar	...	...	...	...
Webro	...	...	...	...
<b>Kecamatan Pantai Barat</b>	...	...	...	...

Catatan/*Note*: Data 2019 dari dinas bersangkutan tidak dapat diperoleh hingga tanggal rilis/*The 2019 data from the authorized was not received until the release date*  
 Sumber/*Source*: Dinas Pertanian/ *Agriculture Service of Sarmi Regency*  
 BPS, Statistik Pertanian Hortikultura SPH-SBS/BPS-Statistics Indonesia, *Agricultural Statistic for Horticulture SPH-SBS*

Tabel  
 Table 3.1.11

**Luas Panen Tanaman Hias Menurut Jenis Tanaman (m<sup>2</sup>),  
 2016–2019**  
**Harvested Area of Ornamental Plants by Kind of Plant (m<sup>2</sup>),  
 2016–2019**

Jenis Tanaman Kind of Plants	2016	2017	2018	2019
(1)	(2)	(3)	(4)	(5)
Adenium (Kamboja Jepang)/ <i>Adenium obesum</i>	...	...	...	...
<i>Aglaonema/Chinese Evergreens</i>	...	...	...	...
Anggrek/ <i>Orchid</i>	...	...	...	...
<i>Anthurium Bunga/Flamingo Lily Flower</i>	...	...	...	...
<i>Anthurium Daun/Laceleaf</i>	...	...	...	...
<i>Anyelir/Carnation</i>	...	...	...	...
<i>Caladium/Heart of Jesus</i>	...	...	...	...
<i>Cordyline/Cordyline</i>	...	...	...	...
<i>Diffenbachia/Dumb Canes</i>	...	...	...	...
<i>Dracaena/Dracaena</i>	...	...	...	...
<i>Euphorbia/Spurges</i>	...	...	...	...
<i>Gladiol/Gladiol</i>	...	...	...	...
<i>Herbras/Gerbera</i>	...	...	...	...
<i>Krisan/Chrysantemum</i>	...	...	...	...
<i>Mawar/Rose</i>	...	...	...	...
<i>Melati/Jasmine</i>	...	...	...	...
<i>Monstera/Swiss Cheese Plant</i>	...	...	...	...
<i>Pakis/Fern</i>	...	...	...	...
<i>Palem/Palm</i>	...	...	...	...
<i>Pedang-pedangan/Sansevieria</i>	...	...	...	...



Lanjutan Tabel/*Continued Table* 3.1.11

Jenis Tanaman <i>Kind of Plants</i>	2016	2017	2018	2019
(1)	(2)	(3)	(4)	(5)
Pisang–pisangan/ <i>Heliconia</i>	...	...	...	...
Philodendron/ <i>Philodendron</i>	...	...	...	...
Sedap Malam/ <i>Tuberose</i>	...	...	...	...
Soka/ <i>Ixora</i>	...	...	...	...

Catatan/*Note:*

...

Sumber/*Source:*

Dinas Pertanian/ *Agriculture Service of Sarmi Regency*

BPS, Statistik Pertanian Hortikultura SPH-SBS/BPS-*Statistics Indonesia, Agricultural Statistic for Horticulture SPH-SBS*

Tabel  
Table 3.1.12

**Produksi Tanaman Hias Menurut Jenis Tanaman (tangkai),  
2016–2019**  
**Production of Ornamental Plants by Kind of Plant (stalks),  
2016–2019**

Jenis Tanaman Kind of Plants	2016	2017	2018	2019
(1)	(2)	(3)	(4)	(5)
Adenium (Kamboja Jepang)/ <i>Adenium obesum</i>	...	...	...	...
Aglaonema/ <i>Chinese Evergreens</i>	...	...	...	...
Anggrek/ <i>Orchid</i>	...	...	...	...
Anthurium Bunga/ <i>Flamingo Lily Flower</i>	...	...	...	...
Anthurium Daun/ <i>Laceleaf</i>	...	...	...	...
Anyelir/ <i>Carnation</i>	...	...	...	...
Caladium/ <i>Heart of Jesus</i>	...	...	...	...
Cordyline/ <i>Cordyline</i>	...	...	...	...
Diffenbachia/ <i>Dumb Canes</i>	...	...	...	...
Dracaena/ <i>Dracaena</i>	...	...	...	...
Euphorbia/ <i>Spurges</i>	...	...	...	...
Gladiol/ <i>Gladiol</i>	...	...	...	...
Herbras/ <i>Gerbera</i>	...	...	...	...
Krisan/ <i>Chrysantemum</i>	...	...	...	...
Mawar/ <i>Rose</i>	...	...	...	...
Melati/ <i>Jasmine</i>	...	...	...	...
Monstera/ <i>Swiss Cheese Plant</i>	...	...	...	...
Pakis/ <i>Fern</i>	...	...	...	...
Palem/ <i>Palm</i>	...	...	...	...
Pedang-pedangan/ <i>Sansevieria</i>	...	...	...	...

Lanjutan Tabel/*Continued Table* 3.1.12

Jenis Tanaman <i>Kind of Plants</i>	2016	2017	2018	2019
(1)	(2)	(3)	(4)	(5)
Pisang–pisangan/ <i>Heliconia</i>	...	...	...	...
Philodendron/ <i>Philodendron</i>	...	...	...	...
Sedap Malam/ <i>Tuberose</i>	...	...	...	...
Soka/ <i>Ixora</i>	...	...	...	...

Catatan/*Note:*

...

Sumber/*Source:*

Dinas Pertanian/ *Agriculture Service of Sarmi Regency*

BPS, Statistik Pertanian Hortikultura SPH-SBS/BPS-*Statistics Indonesia, Agricultural Statistic for Horticulture SPH-SBS*

Tabel  
Table 3.1.13

**Produksi Buah-buahan Menurut Desa/Kelurahan dan Jenis Tanaman (ton), 2018 and 2019**  
*Production of Fruits by Village and Kind of Plant (ton), 2018 and 2019*

Desa/Kelurahan <i>Village/Ward</i>	Mangga/Mango		Durian/Durian	
	2018	2019	2018	2019
(1)	(2)	(3)	(4)	(5)
Waim	...	...	–	...
Arbais	...	...	–	...
Aruswar	...	...	–	...
Martewar	...	...	–	...
Wari	...	...	–	...
Niwerawar	...	...	–	...
Webro	...	...	–	...
<b>Kecamatan Pantai Barat</b>	<b>41</b>	<b>...</b>	<b>–</b>	<b>...</b>

Lanjutan Tabel/*Continued Table* 3.1.13

Desa/Kelurahan <i>Village/Ward</i>	Jeruk/Orange		Pisang/Banana	
	2018	2019	2018	2019
(1)	(6)	(7)	(8)	(9)
Waim	...	...	...	...
Arbais	...	...	...	...
Aruswar	...	...	...	...
Martewar	...	...	...	...
Wari	...	...	...	...
Niwerawar	...	...	...	...
Webro	...	...	...	...
<b>Kecamatan Pantai Barat</b>	<b>23</b>	<b>...</b>	<b>108</b>	<b>...</b>

Lanjutan Tabel/*Continued Table* 3.1.13

Desa/Kelurahan <i>Village/Ward</i>	Pepaya/Papaya		Salak/Salacca	
	2018	2019	2018	2019
(1)	(10)	(11)	(12)	(13)
Waim	...	...	–	...
Arbais	...	...	–	...
Aruswar	...	...	–	...
Martewar	...	...	–	...
Wari	...	...	–	...
Niwerawar	...	...	–	...
Webro	...	...	–	...
<b>Kecamatan Pantai Barat</b>	<b>34</b>	...	–	...

Catatan/Note:

...

Sumber/Source:

Dinas Pertanian/ *Agriculture Service of Sarmi Regency*

BPS, Statistik Pertanian Hortikultura SPH-SBS/BPS-Statistics Indonesia, *Agricultural Statistic for Horticulture SPH-SBS*

Tabel  
Table 3.1.14

**Produksi Buah–Buahan dan Sayuran Tahunan Menurut Jenis Tanaman (ton), 2016–2019**  
*Production of Annual Fruits and Vegetables by Kind of Plant (ton), 2016–2019*

Jenis Tanaman <i>Kind of Plants</i>	2016	2017	2018	2019
(1)	(2)	(3)	(4)	(5)
<b>Buah–Buahan/Fruits</b>				
Alpukat/ <i>Avocado</i>	3	...	–	...
Anggur/ <i>Grape</i>	–	...	–	...
Apel/ <i>Apple</i>	–	...	–	...
Belimbing/ <i>Star Fruit</i>	8	...	–	...
Duku/Langsak/ <i>Kokosan/Duku</i>	–	...	–	...
Durian/ <i>Durian</i>	31	...	–	...
Jambu Air/ <i>Rose Apple</i>	–	...	–	...
Jambu Biji/ <i>Guava</i>	–	...	–	...
Jeruk Besar/ <i>Pomelo</i>	–	...	–	...
Jeruk Siam/ <i>Keprok/Tangerine/Orange</i>	–	...	–	...
Jeruk/Orange ( <i>Tangerine &amp; Pomelo</i> )	112	...	23	...
Mangga/ <i>Mango</i>	180	...	41	...
Manggis/ <i>Mangosteen</i>	–	...	–	...
Markisa/ <i>Passion Fruit</i>	–	...	–	...
Nangka/Cempedak/ <i>Jack Fruit</i>	121	...	50	...
Nenas/ <i>Pineapple</i>	90	...	–	...
Pepaya/ <i>Papaya</i>	140	...	34	...
Pisang/ <i>Banana</i>	280	...	108	...
Rambutan/ <i>Rambutan</i>	46	...	–	...

Lanjutan Tabel/*Continued Table 5.1.14*

Jenis Tanaman <i>Kind of Plants</i>	2016	2017	2018	2019
(1)	(2)	(3)	(4)	(5)
Salak/ <i>Salacca</i>	–	...	–	...
Sawo/ <i>Sapodilla/Star Apple</i>	–	...	–	...
Sirsak/ <i>Soursop</i>	12	...	–	...
Sukun/ <i>Bread Fruit</i>	84	...	12	...
<b>Sayuran/<i>Vegetables</i></b>				
Jengkol/ <i>Jengkol</i>	–	...	–	...
Melinjo/ <i>Melinjo</i>	–	...	–	...
Petai/ <i>Twisted Cluster Bean</i>	–	...	–	...

Catatan/*Note*: Data 2019 dari dinas bersangkutan tidak dapat diperoleh hingga tanggal rilis/*The 2019 data from the authorized was not received until the release date*  
 Sumber/*Source*: Dinas Pertanian Kabupaten Sarmi/*Agriculture Service of Sarmi Regency*



**3.2 PERKEBUNAN  
ESTATE CROPS**

**Tabel 3.2.1 Luas Areal Tanaman Perkebunan Menurut Desa/  
Kelurahan dan Jenis Tanaman (ha), 2018 dan 2019**  
*Table 3.2.1 Planted Area of Estate Crops by Village and Type of Crops (ha), 2018 dan 2019*

Desa/Kelurahan Village/Ward	Kelapa Sawit/Oil Palm		Kelapa/Coconut	
	2018	2019	2018	2019
(1)	(2)	(3)	(4)	(5)
Waim	...	...	...	...
Arbais	...	...	...	...
Aruswar	...	...	...	...
Martewar	...	...	...	...
Wari	...	...	...	...
Niwerawar	...	...	...	...
Webro	...	...	...	...
<b>Kecamatan Pantai Barat</b>	...	...	<b>215,00</b>	<b>346,29</b>

Lanjutan Tabel/*Continued Table* 3.2.1

Desa/Kelurahan <i>Village/Ward</i>	Karet/Rubber		Kopi/Coffee	
	2018	2019	2018	2019
(1)	(6)	(7)	(8)	(9)
Waim	...	...	...	...
Arbais	...	...	...	...
Aruswar	...	...	...	...
Martewar	...	...	...	...
Wari	...	...	...	...
Niwerawar	...	...	...	...
Webro	...	...	...	...
<b>Kecamatan Pantai Barat</b>	...	...	...	...

Lanjutan Tabel/*Continued Table 3.2.1*

Desa/Kelurahan <i>Village/Ward</i>	Kakao/Cocoa		Tebu/Sugar cane	
	2018	2019	2018	2019
(1)	(10)	(11)	(12)	(13)
Waim	...	...	...	...
Arbais	...	...	...	...
Aruswar	...	...	...	...
Martewar	...	...	...	...
Wari	...	...	...	...
Niwerawar	...	...	...	...
Webro	...	...	...	...
<b>Kecamatan Pantai Barat</b>	...	<b>64,00</b>	...	...

Lanjutan Tabel/*Continued Table 3.2.1*

Desa/Kelurahan Village/Ward	Teh/Tea		Tembakau/Tobacco	
	2018	2019	2018	2019
(1)	(14)	(15)	(16)	(17)
Waim	...	...	...	...
Arbais	...	...	...	...
Aruswar	...	...	...	...
Martewar	...	...	...	...
Wari	...	...	...	...
Niwerawar	...	...	...	...
Webro	...	...	...	...
<b>Kecamatan Pantai Barat</b>	...	...	...	...

Catatan/Note:

...

Sumber/Source:

Dinas Pertanian/ Agriculture Service of Sarmi Regency

BPS, Statistik Pertanian Hortikultura SPH-SBS/BPS-Statistics Indonesia, Agricultural Statistic for Horticulture SPH-SBS

**Tabel 3.2.2** **Produksi Perkebunan Menurut Desa/Kelurahan dan Jenis Tanaman (ton), 2018 dan 2019**  
**Production of Estate by Village and Type of Crops (ton), 2018 and 2019**

Desa/Kelurahan Village/Ward	Kelapa Sawit/Oil Palm		Kelapa/Coconut	
	2018	2019	2018	2019
(1)	(2)	(3)	(4)	(5)
Waim	...	...	...	...
Arbais	...	...	...	...
Aruswar	...	...	...	...
Martewar	...	...	...	...
Wari	...	...	...	...
Niwerawar	...	...	...	...
Webro	...	...	...	...
<b>Kecamatan Pantai Barat</b>	...	...	<b>84,75</b>	<b>137,87</b>

Lanjutan Tabel/*Continued Table* 3.2.2

Desa/Kelurahan <i>Village/Ward</i>	Karet/ <i>Rubber</i>		Kopi/ <i>Coffee</i>	
	2018	2019	2018	2019
(1)	(6)	(7)	(8)	(9)
Waim	...	...	...	...
Arbais	...	...	...	...
Aruswar	...	...	...	...
Martewar	...	...	...	...
Wari	...	...	...	...
Niwerawar	...	...	...	...
Webro	...	...	...	...
<b>Kecamatan Pantai Barat</b>	...	...	...	...

Lanjutan Tabel/*Continued Table* 3.2.2

Desa/Kelurahan <i>Village/Ward</i>	Kakao/Cocoa		Tebu/Sugar cane	
	2018	2019	2018	2019
(1)	(10)	(11)	(12)	(13)
Waim	...	...	...	...
Arbais	...	...	...	...
Aruswar	...	...	...	...
Martewar	...	...	...	...
Wari	...	...	...	...
Niwerawar	...	...	...	...
Webro	...	...	...	...
<b>Kecamatan Pantai Barat</b>	...	<b>8,79</b>	...	...

Lanjutan Tabel/*Continued Table* 3.2.2

Desa/Kelurahan <i>Village/Ward</i>	Teh/ <i>Tea</i>		Tembakau/ <i>Tobacco</i>	
	2018	2019	2018	2019
(1)	(14)	(15)	(16)	(17)
Waim	...	...	...	...
Arbais	...	...	...	...
Aruswar	...	...	...	...
Martewar	...	...	...	...
Wari	...	...	...	...
Niwerawar	...	...	...	...
Webro	...	...	...	...
<b>Kecamatan Pantai Barat</b>	...	...	...	...

Catatan/*Note*: ...  
 Sumber/*Source*: Dinas Pertanian/ *Agriculture Service of Sarmi Regency*  
 BPS, Statistik Pertanian Hortikultura SPH-SBS/*BPS-Statistics Indonesia, Agricultural Statistic for Horticulture SPH-SBS*



**3.3 TANAMAN PANGAN  
FOOD CROPS**

**Tabel 3.3.1 Luas Areal Tanaman Pangan Menurut Desa/Kelurahan dan Jenis Tanaman (ha), 2018 dan 2019**  
*Table Planted Area of Food Crops by Villages/Ward and Type of Crops (ha), 2018 and 2019*

Desa/Kelurahan Village/Ward	Padi Sawah/Wetland Paddy		Padi Ladang/Dryland Paddy	
	2018	2019	2018	2019
(1)	(2)	(3)	(4)	(5)
Waim	...	...	...	...
Arbais	...	...	...	...
Aruswar	...	...	...	...
Martewar	...	...	...	...
Wari	...	...	...	...
Niwerawar	...	...	...	...
Webro	...	...	...	...
<b>Kecamatan Pantai Barat</b>	...	...	...	...

Lanjutan Tabel/*Continued Table* 3.3.1

Desa/Kelurahan <i>Village/Ward</i>	Jagung/Maize		Kedelai/Soybean	
	2018	2019	2018	2019
(1)	(6)	(7)	(8)	(9)
Waim	...	...	...	...
Arbais	...	...	...	...
Aruswar	...	...	...	...
Martewar	...	...	...	...
Wari	...	...	...	...
Niwerawar	...	...	...	...
Webro	...	...	...	...
<b>Kecamatan Pantai Barat</b>	...	...	...	...

Lanjutan Tabel/*Continued Table* 3.3.1

Desa/Kelurahan <i>Village/Ward</i>	Kacang Tanah/ <i>Peanut</i>		Kacang Hijau/ <i>Mungbean</i>	
	2018	2019	2018	2019
(1)	(10)	(11)	(12)	(13)
Waim	...	...	...	...
Arbais	...	...	...	...
Aruswar	...	...	...	...
Martewar	...	...	...	...
Wari	...	...	...	...
Niwerawar	...	...	...	...
Webro	...	...	...	...
<b>Kecamatan Pantai Barat</b>	...	...	...	...

Lanjutan Tabel/*Continued Table* 3.3.1

Desa/Kelurahan <i>Village/Ward</i>	Ubi Kayu/ <i>Cassava</i>		Ubi Jalar/ <i>Sweet Potato</i>	
	2018	2019	2018	2019
(1)	(14)	(15)	(16)	(17)
Waim	...	...	...	...
Arbais	...	...	...	...
Aruswar	...	...	...	...
Martewar	...	...	...	...
Wari	...	...	...	...
Niwerawar	...	...	...	...
Webro	...	...	...	...
<b>Kecamatan Pantai Barat</b>	...	...	...	...

Catatan/*Note*: ...  
 Sumber/*Source*: Dinas Pertanian/ *Agriculture Service of Sarmi Regency*  
 BPS, Statistik Pertanian Hortikultura SPH-SBS/*BPS-Statistics Indonesia, Agricultural Statistic for Horticulture SPH-SBS*

**Tabel 3.3.2** **Produksi Tanaman Pangan Menurut Desa/Kelurahan dan Jenis Tanaman (ha), 2018 dan 2019**  
**Production of Food Crops by Villages/Ward and Type of Crops (ha), 2018 and 2019**

Desa/Kelurahan Village/Ward	Padi Sawah/Wetland Paddy		Padi Ladang/Dryland Paddy	
	2018	2019	2018	2019
(1)	(2)	(3)	(4)	(5)
Waim	...	...	...	...
Arbais	...	...	...	...
Aruswar	...	...	...	...
Martewar	...	...	...	...
Wari	...	...	...	...
Niwerawar	...	...	...	...
Webro	...	...	...	...
<b>Kecamatan Pantai Barat</b>	...	...	...	...

Lanjutan Tabel/*Continued Table* 3.3.2

Desa/Kelurahan <i>Village/Ward</i>	Jagung/Maize		Kedelai/Soybean	
	2018	2019	2018	2019
(1)	(6)	(7)	(8)	(9)
Waim	...	...	...	...
Arbais	...	...	...	...
Aruswar	...	...	...	...
Martewar	...	...	...	...
Wari	...	...	...	...
Niwerawar	...	...	...	...
Webro	...	...	...	...
<b>Kecamatan Pantai Barat</b>	...	...	...	...

Lanjutan Tabel/*Continued Table* 3.3.2

Desa/Kelurahan <i>Village/Ward</i>	Kacang Tanah/ <i>Peanut</i>		Kacang Hijau/ <i>Mungbean</i>	
	2018	2019	2018	2019
(1)	(10)	(11)	(12)	(13)
Waim	...	...	...	...
Arbais	...	...	...	...
Aruswar	...	...	...	...
Martewar	...	...	...	...
Wari	...	...	...	...
Niwerawar	...	...	...	...
Webro	...	...	...	...
<b>Kecamatan Pantai Barat</b>	...	...	...	...

Lanjutan Tabel/*Continued Table 3.3.2*

Desa/Kelurahan <i>Village/Ward</i>	Ubi Kayu/ <i>Cassava</i>		Ubi Jalar/ <i>Sweet Potato</i>	
	2018	2019	2018	2019
(1)	(14)	(15)	(16)	(17)
Waim	...	...	...	...
Arbais	...	...	...	...
Aruswar	...	...	...	...
Martewar	...	...	...	...
Wari	...	...	...	...
Niwerawar	...	...	...	...
Webro	...	...	...	...
<b>Kecamatan Pantai Barat</b>	...	...	...	...

Catatan/*Note:* ...  
 Sumber/*Source:* Dinas Pertanian/ *Agriculture Service of Sarmi Regency*  
 BPS, Statistik Pertanian Hortikultura SPH-SBS/*BPS-Statistics Indonesia, Agricultural Statistic for Horticulture SPH-SBS*



**3.4 PETERNAKAN  
LIVESTOCK**

**Tabel 3.4.1 Populasi Ternak Menurut Jenis Ternak dan Desa/  
Kelurahan, 2018 dan 2019**  
*Livestock Population by Kind and Village in Sarmi Regency,  
2018 and 2019*

Desa/Kelurahan Village/Ward	Sapi Potong/Beef Cattle		Kuda/Horse	
	2018	2019	2018	2019
(1)	(2)	(3)	(4)	(5)
Waim	...	...	...	...
Arbais	...	...	...	...
Aruswar	...	...	...	...
Martewar	...	...	...	...
Wari	...	...	...	...
Niwerawar	...	...	...	...
Webro	...	...	...	...
<b>Kecamatan Pantai Barat</b>	...	42	...	...

Lanjutan Tabel/*Continued Table* 3.4.1

Desa/Kelurahan <i>Village/Ward</i>	Kambing/Goat		Babi/Pig	
	2018	2019	2018	2019
(1)	(6)	(7)	(8)	(9)
Waim	...	...	...	...
Arbais	...	...	...	...
Aruswar	...	...	...	...
Martewar	...	...	...	...
Wari	...	...	...	...
Niwerawar	...	...	...	...
Webro	...	...	...	...
<b>Kecamatan Pantai Barat</b>	...	<b>29</b>	...	<b>43</b>

Catatan/Note: ...  
 Sumber/Source: Dinas Pertanian/ *Agriculture Service of Sarmi Regency*  
 BPS, Statistik Pertanian Hortikultura SPH-SBS/BPS-Statistics Indonesia, *Agricultural Statistic for Horticulture SPH-SBS*

Tabel  
Table 3.4.2

**Populasi Unggas Menurut Jenis Ternak dan Desa/  
Kelurahan, 2018 dan 2019**  
*Poultry Population by Kind and Village in Sarmi Regency,  
2018 and 2019*

Desa/Kelurahan Village/Ward	Ayam Kampung/Free-range Chicken		Ayam Petelur/Laying Pullet	
	2018	2019	2018	2019
(1)	(2)	(3)	(4)	(5)
Waim	...	...	...	–
Arbais	...	...	...	–
Aruswar	...	...	...	–
Martewar	...	...	...	–
Wari	...	...	...	–
Niwerawar	...	...	...	–
Webro	...	...	...	...
<b>Kecamatan Pantai Barat</b>	...	<b>5 221</b>	...	–

Lanjutan Tabel/*Continued Table* 3.4.2

Desa/Kelurahan <i>Village/Ward</i>	Ayam Pedaging/ <i>Broiler</i>		Itik Manila/ <i>Muscovy Duck</i>	
	2018	2019	2018	2019
(1)	(6)	(7)	(8)	(9)
Waim	...	—	...	—
Arbais	...	—	...	—
Aruswar	...	—	...	—
Martewar	...	—	...	—
Wari	...	—	...	—
Niwerawar	...	—	...	—
Webro	...	...	...	...
<b>Kecamatan Pantai Barat</b>	...	—	...	—

Catatan/*Note*: ...  
 Sumber/*Source*: Dinas Pertanian/ *Agriculture Service of Sarmi Regency*  
 BPS, Statistik Pertanian Hortikultura SPH-SBS/*BPS-Statistics Indonesia, Agricultural Statistic for Horticulture SPH-SBS*



## DAFTAR TABEL/LIST OF TABLES

	Halaman <i>Page</i>
<b>1. GEOGRAFI DAN IKLIM/GEOGRAPHY AND CLIMATE .....</b>	<b>1</b>
<b>1.1 KEADAAN GEOGRAFI .....</b>	<b>7</b>
<b>GEOGRAPHY CONDITION .....</b>	<b>7</b>
1.1.1 Luas Daerah dan Jumlah Pulau Menurut Desa/Kelurahan, 2019.....	7
<i>Total Area and Number of Islands by Village, 2019.....</i>	<i>7</i>
1.1.2 Tinggi Wilayah dan Jarak ke Ibukota, 2019.....	9
<i>Altitude and Distance to the Capital, 2019.....</i>	<i>9</i>
1.1.3 Topografi Wilayah Menurut Desa, 2018 .....	10
<i>Topography by Village, 2018.....</i>	<i>10</i>
1.1.4 Jenis Angkutan yang Biasa Digunakan Oleh Penduduk Menurut Desa/ Kelurahan, 2019.....	11
<i>Common Transportation by Village, 2019.....</i>	<i>11</i>
1.1.5 Sarana Transportasi Antar Desa/Kelurahan Menurut Desa/Kelurahan, 2019 .....	12
<i>Inter-Village Public Transportation by Village, 2019.....</i>	<i>12</i>
1.1.6 Ketersediaan Jalan Menurut Desa/Kelurahan dan Jenis Jalan, 2019	13
<i>Road Availability by Village and Road Type, 2019.....</i>	<i>13</i>
1.1.7 Desa Menurut Ketersediaan Jalan yang Dapat Dilalui Roda 4/ lebih , 2019 .....	14
<i>Village by Road Availability That Can Be Passed by 4 Wheels Vehicle, 2019</i>	<i>14</i>
1.1.6 Keberadaan Kantor Pos/Pos Pembantu/Rumah Pos dan Perusahaan/ Agen Jasa Ekspedisi Swasta Menurut Desa/Kelurahan, 2019.....	15
<i>Existence of Post Offices/Auxiliary Post / Post Houses and Private Expedition Service Company/Agent by Village, 2019.....</i>	<i>15</i>
<b>1.2 KEADAAN IKLIM .....</b>	<b>16</b>
<b>CLIMATE CONDITION .....</b>	<b>16</b>
1.2.1 Pengamatan Unsur Iklim di Stasiun Pengamatan Badan Meteorologi Klimatologi dan Geofisika (BMKG), 2019.....	16
<i>Observation of Climate Elements at the Meteorology, Climatogy and Geophysics Agency Station, 2019 .....</i>	<i>16</i>

<b>2.</b>	<b>SOSIAL DAN KESEJAHTERAAN RAKYAT/SOCIAL AND WELFARE .....</b>	<b>19</b>
<b>2.1</b>	<b>PENDIDIKAN .....</b>	<b>26</b>
	<b>EDUCATION .....</b>	<b>26</b>
2.1.1	Jumlah Fasilitas Sekolah Menurut Desa/Kelurahan dan Tingkat Pendidikan, 2019 .....	26
	<i>Number of Educational Facilites by Village and Educational Level, 2019.....</i>	26
2.1.2	Jumlah Tenaga Pengajar Menurut Desa/Kelurahan dan Tingkat Pendidikan, 2019 .....	29
	<i>Number of Villages Having Educational Facilites by Province and Educational Level, 2019 .....</i>	29
2.1.3	Jumlah Peserta Didik Menurut Desa/Kelurahan dan Tingkat Pendidikan, 2019.....	32
	<i>Number of Student by Village and Educational Level, 2019 .....</i>	32
<b>2.2</b>	<b>KESEHATAN .....</b>	<b>35</b>
	<b>HEALTH.....</b>	<b>35</b>
2.2.1	Jumlah Sarana Kesehatan Menurut Desa/Kelurahan, 2019.....	35
	<i>Number of Health Facility by Village, 2019.....</i>	35
2.2.2	Jumlah Tenaga Kesehatan Menurut Desa, 2018.....	36
	<i>Number of Medical Personnel by Village, 2018 .....</i>	36
2.2.3	Jumlah Rumah Sakit Umum, Rumah Sakit Khusus, Rumah Sakit/Rumah Bersalin, Puskesmas, Klinik/Balai Kesehatan, Posyandu, dan Polindes Menurut Desa, 2019.....	37
	<i>Number of General Hospital, Special Hospital, Maternity Hospital, Public Health Center, Medical Clinic, Integrated Service Post, and Village Maternity Cottage by Village, 2019.....</i>	37

<b>2.3</b>	<b>AGAMA DAN SOSIAL LAINNYA .....</b>	<b>39</b>
	<b>RELIGION AND OTHER SOCIAL AFFAIRS .....</b>	<b>39</b>
2.3.1	Jumlah Penduduk Menurut Desa/Kelurahan Agama yang Dianut, 2019 .....	39
	<i>Number of Population by Village and Religion, 2019 .....</i>	39
2.3.2	Jumlah Tempat Peribadatan Menurut Desa, 2019 .....	40
	<i>Number of Places of Worship by Village, 2019.....</i>	40
2.3.3	Banyaknya Keluarga Menurut Desa/Kelurahan dan Jenis Pengguna Listrik, 2019 .....	41
	<i>Number of Family by Village and Electricity Use, 2019.....</i>	41
2.3.4	Desa Menurut Keberadaan Penerangan Jalan Utama Desa/Kelurahan, 2014, 2018, dan 2019.....	42
	<i>Village by The Existence of Village Main Street Lighting, 2014, 2018, and 2019.....</i>	42
2.3.5	Desa/Kelurahan Menurut Jenis Bahan Bakar untuk Memasak yang Digunakan Oleh Sebagian Besar Keluarga, 2014, 2018, dan 2019 .....	45
	<i>Village by Type of Fuel for Cooking Used by Most Families, 2014, 2018, and 2019.....</i>	45
2.3.6	Desa/Kelurahan Menurut Sumber Air Minum Sebagian Besar Keluarga, 2014, 2018, dan 2019.....	48
	<i>Village by the Mostly Used Source of Drinking Water by the Family, 2014, 2018, and 2019 .....</i>	48
2.3.7	Desa/Kelurahan Menurut Penggunaan Fasilitas Tempat Buang Air Besar Sebagian Besar Keluarga, 2014, 2018, dan 2019 .....	54
	<i>Village by the Most Used Defecation Facilities by the the Family, 2014, 2018, and 2019.....</i>	54



2.3.8	Kemudahan Untuk Mencapai Sarana Pendidikan Terdekat Bagi Desa/ Kelurahan yang Tidak ada Sarana Pendidikan Menurut Desa/Kelurahan dan Jenjang Pendidikan, 2019.....	57
	<i>Ease to Reach Educational Facilities Based on Villages that Have No Educational Facilities by Villages and Educational Levels, 2019 .....</i>	<i>57</i>
2.3.9	Kemudahan Mencapai Sarana Kesehatan Terdekat Bagi Desa/Kelurahan yang Tidak ada Sarana Kesehatan Menurut Desa/Kelurahan dan Jenis Sarana Kesehatan, 2019.....	60
	<i>Ease to Reach Health Facilities Based on Villages that Have No Health Facilities by Villages and Educational Levels, 2019.....</i>	<i>60</i>
2.3.10	Banyaknya Warga Penderita Gizi Buruk Menurut Desa / Kelurahan, 2017 dan 2018 .....	61
	<i>Number of People with Malnutrition According to the Village, 2017 and 2018.....</i>	<i>61</i>
2.3.11	Banyaknya Kejadian Bencana Alam Menurut Desa/Kelurahan dan Jenis Bencana Alam, 2018 .....	62
	<i>Number of Natural Disasters by Village and Types of Natural Disasters, 2018.....</i>	<i>62</i>
2.3.11	Banyaknya Korban Jiwa Akibat Bencana Alam Menurut Desa/Kelurahan dan Jenis Bencana Alam, 2018.....	64
	<i>Number of Deaths from Natural Disasters by Village and Types of Natural Disasters, 2018 .....</i>	<i>64</i>
2.3.12	Keberadaan Fasilitas/Upaya Antisipasi/Mitigasi Bencana Alam Menurut Desa, 2019 .....	66
	<i>Availability of Facilities/Anticipation/Mitigation for Natural Disasters by Village, 2019.....</i>	<i>66</i>
2.3.13	Banyaknya Sarana dan Prasarana Ekonomi Menurut Desa/Kelurahan dan Jenisnya, 2019 .....	67
	<i>Number of Economic Facilities by Village and Type, 2019.....</i>	<i>67</i>

2.3.14	Banyaknya Sarana Lembaga Keuangan Yang Beroperasi Menurut Desa/ Kelurahan dan Jenisnya, 2019.....	69
	<i>Number of Operating Financial Institution Facilities by Village and Types, 2019.....</i>	<i>69</i>
2.3.15	Banyaknya Koperasi Yang Masih Aktif Menurut Desa/Kelurahan dan Jenisnya, 2019.....	70
	<i>Number of Active Cooperatives by Village and Types, 2019.....</i>	<i>70</i>
2.3.16	Banyaknya Embung Desa Menurut Desa/Kelurahan, 2018 dan 2019	71
	<i>Number of Village Retention Basin/Reservoir by Village, 2018 and 2019</i>	<i>71</i>
2.3.17	Jumlah Menara dan Operator Layanan Komunikasi Telepon Seluler Serta Kondisi Sinyal Telepon Seluler Menurut Desa/Kelurahan, 2019.....	72
	<i>Number of Village Retention Basin/Reservoir by Village, 2019.....</i>	<i>72</i>
2.3.18	Desa/Kelurahan yang Memiliki Kelompok Kegiatan Olahraga Menurut Jenis Olahraga dan Ketersediaan Fasilitas/Lapangan Olahraga, 201973	
	<i>Village that Have Sport Program by Sport Type and Sport Facility Availability, 2019.....</i>	<i>73</i>
<b>3.</b>	<b>PERTANIAN, KEHUTANAN, PETERNAKAN, DAN PERIKANAN/ AGRICULTURE, FORESTRY, LIVESTOCK, AND FISHERY .....</b>	<b>85</b>
<b>3.1</b>	<b>HORTIKULTURA .....</b>	<b>101</b>
	<b>HORTICULTURE.....</b>	<b>101</b>
3.1.1	Luas Panen Tanaman Sayuran Menurut Desa/Kelurahan dan Jenis Tanaman (ha), 2018 dan 2019 .....	101
	<i>Harvested Area of Vegetables by Village and Kind of Plant (ha), 2018 and 2019.....</i>	<i>101</i>
3.1.2	Produksi Tanaman Sayuran Menurut Desa/Kelurahan dan Jenis Tanaman (ton), 2018 dan 2019.....	104
	<i>Production of Vegetables by Village and Kind of Plant (ton), 2018 dan 2019.....</i>	<i>104</i>

3.1.3	Luas Panen Tanaman Sayuran dan Buah-buahan Semusim Menurut Jenis Tanaman (ha), 2016–2019.....	107
	<i>Harvested Area of Seasonal Vegetables and Fruits by Kind of Plant (ha), 2016–2019 .....</i>	<i>107</i>
3.1.4	Produksi Tanaman Sayuran dan Buah-buahan Semusim Menurut Jenis Tanaman (ton), 2016–2019.....	109
	<i>Production of Seasonal Vegetables and Fruits by Kind of Plant (tonnes), 2016–2019 .....</i>	<i>109</i>
3.1.5	Luas Panen Tanaman Biofarmaka Menurut Desa/Kelurahan dan Jenis Tanaman (m <sup>2</sup> ), 2018 dan 2019.....	111
	<i>Harvested Area of Medicinal Plants by Village and Kind of Plant (m<sup>2</sup>), 2018 and 2019.....</i>	<i>111</i>
3.1.6	Produksi Tanaman Biofarmaka Menurut Desa/Kelurahan dan Jenis Tanaman (kg), 2018 and 2019 .....	113
	<i>Production of Medicinal Plants by Village and Kind of Plant (kg) 2018 and 2019.....</i>	<i>113</i>
3.1.7	Luas Panen Tanaman Biofarmaka Menurut Jenis Tanaman (m <sup>2</sup> ), 2016–2019 .....	115
	<i>Harvested Area of Medicinal Plants by Kind of Plant (m<sup>2</sup>), 2016–2019 ..</i>	<i>115</i>
3.1.8	Produksi Tanaman Biofarmaka Menurut Jenis Tanaman (kg), 2016–2019.....	116
	<i>Production of Medicinal Plants by Kind of Plant (kg), 2016–2019.....</i>	<i>116</i>
3.1.9	Luas Panen Tanaman Hias Menurut Desa/Kelurahan dan Jenis Tanaman (m <sup>2</sup> ), 2018 and 2019 .....	117
	<i>Harvested Area of Ornamental Plants by Village and Kind of Plant (m<sup>2</sup>), 2018 and 2019.....</i>	<i>117</i>

3.1.10	Produksi Tanaman Hias Menurut Desa/Kelurahan dan Jenis Tanaman (tangkai), 2018 and 2019.....	119
	<i>Production of Ornamental Plants by Village and Kind of Plant (stalks), 2018 and 2019.....</i>	<i>119</i>
3.1.11	Luas Panen Tanaman Hias Menurut Jenis Tanaman (m <sup>2</sup> ), 2016–2019.....	121
	<i>Harvested Area of Ornamental Plants by Kind of Plant (m<sup>2</sup>), 2016–2019.....</i>	<i>121</i>
3.1.12	Produksi Tanaman Hias Menurut Jenis Tanaman (tangkai), 2016–2019.....	123
	<i>Production of Ornamental Plants by Kind of Plant (stalks), 2016–2019.....</i>	<i>123</i>
3.1.13	Produksi Buah-buahan Menurut Desa/Kelurahan dan Jenis Tanaman (ton), 2018 and 2019.....	125
	<i>Production of Fruits by Village and Kind of Plant (ton), 2018 and 2019.....</i>	<i>125</i>
3.1.14	Produksi Buah–Buahan dan Sayuran Tahunan Menurut Jenis Tanaman (ton), 2016–2019.....	128
	<i>Production of Annual Fruits and Vegetables by Kind of Plant (ton), 2016–2019.....</i>	<i>128</i>
<b>3.2</b>	<b>PERKEBUNAN.....</b>	<b>130</b>
	<b>ESTATE CROPS .....</b>	<b>130</b>
3.2.1	Luas Areal Tanaman Perkebunan Menurut Desa/Kelurahan dan Jenis Tanaman (ha), 2018 dan 2019.....	130
	<i>Planted Area of Estate Crops by Village and Type of Crops (ha), 2018 dan 2019.....</i>	<i>130</i>
3.2.2	Produksi Perkebunan Menurut Desa/Kelurahan dan Jenis Tanaman (ton), 2018 dan 2019.....	134
	<i>Production of Estate by Village and Type of Crops (ton), 2018 and 2019.....</i>	<i>134</i>

<b>3.3</b>	<b>TANAMAN PANGAN .....</b>	<b>138</b>
	<b>FOOD CROPS .....</b>	<b>138</b>
3.3.1	Luas Areal Tanaman Pangan Menurut Desa/Kelurahan dan Jenis Tanaman (ha), 2018 dan 2019..... <i>Planted Area of Food Crops by Villages/Ward and Type of Crops (ha), 2018 and 2019.....</i>	138 138
3.3.2	Produksi Tanaman Pangan Menurut Desa/Kelurahan dan Jenis Tanaman (ha), 2018 dan 2019..... <i>Production of Food Crops by Villages/Ward and Type of Crops (ha), 2018 and 2019.....</i>	142 142
<b>3.4</b>	<b>PETERNAKAN.....</b>	<b>146</b>
	<b>LIVESTOCK.....</b>	<b>146</b>
3.4.1	Populasi Ternak Menurut Jenis Ternak dan Desa/Kelurahan, 2018 dan 2019..... <i>Livestock Population by Kind and Village in Sarmi Regency, 2018 and 2019.....</i>	146 146
3.4.2	Populasi Unggas Menurut Jenis Ternak dan Desa/Kelurahan, 2018 dan 2019..... <i>Poultry Population by Kind and Village in Sarmi Regency, 2018 and 2019.....</i>	148 148
<b>4.</b>	<b>PARIWISATA/TOURISM .....</b>	<b>151</b>
4.1	Jumlah Rumah Makan/Restoran Menurut Desa/Kelurahan, 2016–2019..... <i>Number of Restaurants by Villages/Ward, 2016–2019.....</i>	155 155

## DAFTAR GAMBAR/LIST OF FIGURES

		Halaman Page
1.1	Luas Daerah Menurut Desa/Kelurahan(%), 2019 .....	6
	<i>Area of Subdistrict (%), 2019 .....</i>	6
2.1	Jumlah Sekolah di Kecamatan Pantai Barat Tahun Ajaran 2019/2021 .....	25
	<i>Number of School in Pantai Barat Subdistrict, Class of 2019/2021 .....</i>	25
3.1	Populasi Unggas dan Ternak di Kecamatan Pantai Barat .....	100
	<i>Poultry and Livestock Population in Pantai Barat Subdistrict.....</i>	100



## PENJELASAN UMUM/EXPLANATORY NOTES

Tanda-tanda, satuan-satuan, dan lain-lainnya yang digunakan dalam publikasi ini adalah sebagai berikut:

*Symbols, measurement units, and acronyms which are used in this publication, are as follows:*

### 1. TANDA-TANDA/SYMBOLS

Data tidak tersedia/Data not available .....	: ...
Tidak ada atau nol /Null or zero .....	: -
Data dapat diabaikan/Data negligible .....	: 0
Tanda decimal/Decimal point .....	: ,
Data tidak dapat ditampilkan/Not applicable .....	: NA
Angka estimasi/Estimated figures .....	: e
Angka diperbaiki/Revised figures .....	: r
Angka sementara/Preliminary figures .....	: x
Angka sangat sementara/Very preliminary figures .....	: xx
Angka sangat sangat sementara/Very very preliminary figures .....	: xxx

### 2. SATUAN/UNITS

barel/barrel .....	: 158,99 liter/litres = 1/6,2898 m <sup>3</sup>
hektar (ha)/hectare (ha) .....	: 10 000 m <sup>2</sup>
kilometer (km)/kilometres (km) .....	: 1 000 meter/meters (m)
knot/knot .....	: 1,8523 km/jam (km/hour)
kuintal/quintal .....	: 100 kg
KWh .....	: 1 000 Watt hour
MWh .....	: 1 000 KWh
liter (untuk beras)/litre (for rice) .....	: 0,80 kg
MMSCF .....	: 1/35,3 m <sup>3</sup>
metrik ton (m.ton)/metric ton (m. ton) .....	: 0,98421 long ton = 1 000 kg
ons/ounce .....	: 28,31 gram/grams
ton .....	: 1 000 kg

Satuan lain: buah, dus, butir, helai/lembar, kaleng, batang, pulsa, ton kilometer (ton-km), jam, menit, persen (%).

*Other units: unit, pack, pieces, sheet, tin, pulse, ton-kilometres(ton-km), hour, minute, percent (%).*

Perbedaan angka di belakang koma disebabkan oleh pembulatan angka.

*The difference in decimal numbers is caused by rounding.*





## DAFTAR SINGKATAN/ LIST OF ABBREVIATIONS

SI	: Stasiun Iklim
SIMPK	: Stasiun Meteorologi Pertanian Khusus
t.t	: Tempat tidur
BCG	: Bacillus Calmette Guerin
DPT	: Difteri, Pertusis, Tetanus
TT	: Tetanus Toxoid
IOT	: Industri Obat Tradisional/ <i>Traditional Medicine Industry</i>
IKOT	: Industri Kecil Obat Tradisional/ <i>Traditional Medicine Small</i>
Alkes	: Alat kesehatan/ <i>Health Kits</i>
PKRT	: Perbekalan Kesehatan Rumah tangga/ <i>Household Health Logistics</i>
Kompl	: Komplemen/ <i>Complement</i>
IRTP	: Industri Pangan Produksi Rumah Tangga/ <i>Foods Home Industry</i>
PBF	: Pedagang Besar Farmasi/ <i>Pharmacy Whole-seller</i>
GFK	: Gudang Farmasi Kab/Kota/Regency/ <i>Municipality Pharmacy Warehouse</i>
RB	: Rumah Bersalin/ <i>Delivery House</i>
Pustu	: Puskesmas pembantu/ <i>Auxiliary Public Health Center</i>
BP	: Balai Pengobatan/ <i>Polyclinic</i>
TPS	: Tempat Pembuangan Sementara / <i>landfill</i>
Jamkesmas	: Jaminan kesehatan masyarakat miskin/ <i>Poor public health insurance</i>
PJKMU	: Program Jaminan Kesehatan Masyarakat Umum
SIUP	: Surat Ijin Usaha Perdagangan/ <i>Trading Permission Letter</i>
TDP	: Tanda Daftar Perusahaan/ <i>Company Registration Identity</i>
API	: Angka Pengenal Importir/ <i>Importer's Identity Number</i>

## Statistik Kunci, 2018–2020 Key Statistics, 2018–2020

Rincian/Description	Satuan/Unit	2018	2019	2020
(1)	(2)	(5)	(6)	(7)
<b>SOSIAL/SOCIAL</b>				
Penduduk <sup>1</sup> /Population <sup>1</sup>	jiwa/person	39.406	40.515	41.515
Laju Pertumbuhan Penduduk <sup>1</sup> /Population Growth <sup>1</sup>	%	3,13	2,74	2,47
Angka Kelahiran Total-AKT <sup>1</sup> /Total Fertility Rate-TFR <sup>1</sup>	anak/child	...	...	...
Angka Kematian Bayi-AKB (per 1000 kelahiran hidup) <sup>1</sup> Infant Mortality Rate-IMR (per 1000 life births) <sup>1</sup>	bayi infant	...	...	...
Angka Harapan Hidup <sup>1</sup> -e <sub>y</sub> /Life Expectancy Rate <sup>1</sup>	tahun/years	64,43	68,15	68,24
Angka Melek Huruf Usia 15+/ <i>Literacy Rate Aged 15+</i>	%	94,91	95,68	100
Tingkat Partisipasi Angkatan Kerja -TPAK <sup>2</sup> <i>Labour Force Participation Rate-LFPR<sup>2</sup></i>	%	71,75 <sup>2</sup>	64,27 <sup>2</sup>	67,17 <sup>2</sup>
Tingkat Pengangguran Terbuka-TPT <sup>2</sup> <i>Unemployment Rate-UR<sup>2</sup></i>	%	3,00 <sup>2</sup>	5,26 <sup>2</sup>	7,16 <sup>2</sup>
Penduduk Miskin <sup>3</sup> /Poor People <sup>4</sup>	ribu/thousand	5,67	5,80	5,70
Persentase Penduduk Miskin <sup>4</sup> <i>Percentage of Poor People<sup>4</sup></i>	%	14,51	14,41	13,87
Indeks Pembangunan Manusia-IPM <sup>5</sup> <i>Human Development Index<sup>5</sup></i>	–	63,00	63,45	63,63
<b>EKONOMI/ECONOMIC</b>				
Produk Domestik Bruto (PDB) Harga Berlaku <sup>6</sup> <i>Gross Domestic Bruto (GDP) at Current Price<sup>6</sup></i>	triliun rupiah <i>trillion rupiahs</i>	2,53	2,82	2,94
Laju Pertumbuhan Ekonomi <sup>7</sup> /Economic Growth <sup>7</sup>	%	6,24	5,86	0,08
PDB Per Kapita Harga Berlaku <sup>6,8</sup> <i>Per Capita of GDP at Current Price<sup>6,8</sup></i>	juta rupiah <i>million rupiahs</i>	64.32	69.6	70.89
Inflasi Kota Jayapura/ <i>Inflation of Jayapura Municipality (y-o-y)</i>	%	6,7 <sup>9</sup>	0,6 <sup>9</sup>	... <sup>9</sup>
Eksport/Export	miliar/billion US\$	...	...	...
Import/Import	miliar/billion US\$	...	...	...
Wisatawan Asing/ <i>Foreign Tourists</i>	juta/million	...	...	...
Uang Beredar Luas (M <sub>2</sub> ) <i>Broad Money</i>	triliun rupiah <i>trillion rupiahs</i>	...	...	...
Posisi Cadangan Devisa/ <i>Reserve Asset Position</i>	miliar/billion US\$	...	...	...
Realisasi Penanaman Modal Dalam Negeri-PMDN <i>Realization of Domestic Investment</i>	triliun rupiah <i>trillion rupiahs</i>	...	...	...
Realisasi Penanaman Modal Asing-PMA <i>Realization of Foreign Investment</i>	miliar/billion US\$	...	...	...
Suku Bunga Sertifikat Bank Indonesia (1 bulan) <sup>10</sup> <i>Interest Rate of Bank Indonesia Certificate (1 month)<sup>10</sup></i>	%	...	...	...
Kurs Tengah US\$/ <i>Middle Rates of US\$</i>	rupiah/rupiahs	...	...	...
Indeks Harga Saham Gabungan (IHSG) <i>Composite Stocks Price Index (CSP)</i>	–	...	...	...

- Catatan/Notes: <sup>1</sup> Data 2006–2009: berdasarkan hasil SUPAS 2005; mulai 2010: Hasil proyeksi penduduk Indonesia 2010–2035 (pertengahan tahun/Juni)/*Data in 2006–2009: based on SUPAS 2005; since 2010: The result of Indonesia population projection 2010–2035 (mid year/June)*
- <sup>2</sup> Kondisi Agustus/*Condition at August*
- <sup>3</sup> Menggunakan penimbang hasil proyeksi penduduk tahun 2010–2035/*Weighted by the 2010–2035 population projection*
- <sup>4</sup> Kondisi Maret/*Condition at March*
- <sup>5</sup> Sejak tahun 2010, IPM dihitung dengan metode baru. Komponen IPM metode baru adalah angka harapan hidup saat lahir, harapan lama sekolah, rata-rata lama sekolah, dan pengeluaran per kapita/*Since 2010, HDI was calculated using new method. New HDI component are life expectancy at birth, expected years of schooling, means years of schooling, and expenditure per capita*
- <sup>6</sup> Mulai tahun 2010 mengadopsi *System of National Account 2008 (SNA 2008)*/*Since 2010 is in line with System of National Account 2008 (SNA 2008)*
- <sup>7</sup> Sebelum 2011 menggunakan tahun dasar 2000 (2000=100), mulai 2011 menggunakan tahun dasar 2010 (2010=100)/*Before 2011 using 2000 base year (2000=100), since 2011 using 2010 base year (2010=100)*
- <sup>8</sup> Mulai 2010 proyeksi penduduk berdasarkan hasil SP2010/*Since 2010 population projection based on SP2010*
- <sup>9</sup> IHK 82 kota (2012 = 100)/*CPI 82 cities (2012 = 100)*
- <sup>10</sup> Mulai 2010: menggunakan SBI 9 bulan/*Since 2010: using SBI 9 month*





**GEOGRAFI DAN IKLIM**  
***GEOGRAPHY AND CLIMATE***

<https://sarmikab.bps.go.id>



**PENJELASAN TEKNIS**

1. Secara astronomis, Indonesia terletak antara  $6^{\circ} 08'$  Lintang Utara dan  $11^{\circ} 15'$  Lintang Selatan dan antara  $94^{\circ} 45'$ – $141^{\circ} 05'$  Bujur Timur dan dilalui oleh garis ekuator atau garis khatulistiwa yang terletak pada garis lintang  $0^{\circ}$ .
2. Berdasarkan posisi geografisnya, negara Indonesia memiliki batas-batas: Utara - Negara Malaysia, Singapura, Filipina, dan Laut Cina Selatan; Selatan - Negara Australia dan Samudera Hindia; Barat - Samudera Hindia; Timur - Negara Papua Nugini, Timor Leste, dan Samudera Pasifik.
3. Indonesia terdiri dari 34 provinsi yang terletak di lima pulau besar dan empat kepulauan, yaitu:
  - Pulau Sumatera: Aceh, Sumatera Utara, Sumatera Barat, Riau, Jambi, Sumatera Selatan, Bengkulu, dan Lampung.
  - Kepulauan Riau: Kepulauan Riau.
  - Kepulauan Bangka Belitung: Kepulauan Bangka Belitung.
  - Pulau Jawa: DKI Jakarta, Jawa Barat, Banten, Jawa Tengah, DI Yogyakarta, dan Jawa Timur.
  - Kepulauan Nusa Tenggara (Sunda Kecil): Bali, Nusa Tenggara Barat, dan Nusa Tenggara Timur.
  - Pulau Kalimantan: Kalimantan Barat, Kalimantan Tengah, Kalimantan Selatan, Kalimantan Timur, dan Kalimantan Utara.
  - Pulau Sulawesi: Sulawesi Utara,

**TECHNICAL NOTES**

1. *Astronomically, Indonesia is located between  $6^{\circ} 08'$  North latitude and  $11^{\circ} 15'$  South latitude, and between  $94^{\circ} 45'$  and  $141^{\circ} 05'$  East longitude and lies on equator line located at  $0^{\circ}$  latitude line.*
2. *In terms of geographic position, Indonesia has boundaries as follows: North - Malaysia, Singapore, Philippines, and South China Sea; South - Australia and Indian Ocean; West - Indian Ocean; East - Papua New Gunea, Timor Leste, and Pasific Ocean.*
3. *Indonesia has 34 provinces spreading over five main islands and four archipelago. These include:*
  - *Sumatera Island: Aceh, Sumatera Utara, Sumatera Barat, Riau, Jambi, Sumatera Selatan, Bengkulu, and Lampung.*
  - *Riau Archipelago: Kepulauan Riau.*
  - *Bangka Belitung Archipelago: Kepulauan Bangka Belitung.*
  - *Jawa Island: DKI Jakarta, Jawa Barat, Banten, Jawa Tengah, DI Yogyakarta, and Jawa Timur.*
  - *Nusa Tenggara Archipelago (Sunda Kecil): Bali, Nusa Tenggara Barat, and Nusa Tenggara Timur.*
  - *Kalimantan Island: Kalimantan Barat, Kalimantan Tengah, Kalimantan Selatan, Kalimantan Timur and Kalimantan Utara.*



- Gorontalo, Sulawesi Tengah, Sulawesi Selatan, Sulawesi Barat, dan Sulawesi Tenggara.
  - Kepulauan Maluku: Maluku dan Maluku Utara.
  - Pulau Papua: Papua dan Papua Barat.
  - Sulawesi Island: Sulawesi Utara, Gorontalo, Sulawesi Tengah, Sulawesi Selatan, Sulawesi Barat, and Sulawesi Tenggara.
  - Maluku Archipelago: Maluku and Maluku Utara.
  - Papua Island: Papua and Papua Barat.
4. QFF adalah tekanan udara pada suatu tempat atau stasiun, yang dijabarkan ke tekanan permukaan laut sesuai dengan standar meteorologi.
  4. *QFF is atmospheric pressure in a place or station which described to sea level accordance with standards of meteorology.*
  5. QFE adalah tekanan udara diatas landasan atau tekanan udara diatas tempat itu, yang didapat dari tekanan udara yang diamati pada ketinggian bejana barometer kemudian dijabarkan ke tekanan 10 feet diatas landasan.
  5. *QFE is atmospheric pressure above the runway or over the place, which is derived at the height of barometer then described the pressure to 10 feet abve the runway.*

**ULASAN****DESCRIPTION****Geografi**

Kecamatan Pantai Barat merupakan salah satu kecamatan di Kabupaten Sarmi. Wilayah Kecamatan Pantai Barat bagian utara berbatasan dengan Samudera Pasifik, bagian timur berbatasan dengan Kecamatan Verkam, bagian selatan berbatasan dengan Kecamatan Verkam, dan bagian barat berbatasan dengan Kecamatan Verkam dan Kecamatan Apawer Hilir. Kecamatan Pantai Barat seluas 649 km<sup>2</sup> atau 4,49 persen dari luas Kabupaten Sarmi.

**Iklim**

Kabupaten Sarmi pada tahun 2020 memiliki rentang suhu udara di antara 22,4°C sampai 34,3°C. Suhu tertinggi terjadi pada bulan Januari dan suhu terendah terjadi pada bulan Januari.

Rata-rata kelembaban udara di Kabupaten Sarmi relatif tinggi yaitu berkisar antara 59,0 hingga 98,0 persen. Rata-rata Tekanan udara berkisar antara 1007,7-1009,4 mb. Sedangkan rata-rata kecepatan angin 2 knot.

Sepanjang tahun 2020, hujan terjadi setiap bulan di Kabupaten Sarmi. Curah hujan di Kabupaten Sarmi tertinggi pada bulan Mei sebesar 407 mm<sup>3</sup> dan terendah pada bulan April sebesar 131,9 mm<sup>3</sup>. Banyaknya jumlah hari hujan berkisar antara 16-28 hari. Bulan September memiliki jumlah hari hujan terbanyak pada tahun 2020 yaitu 28 hari.

**Geography**

*Pantai Barat Subdistrict is a part of Sarmi Regency. Territorial Boundaries of Pantai Barat Subdistrict in northern area bordered by Pacific Ocean, eastern area bordered by Verkam Subdistrict, southern area bordered by Verkam Subdistrict, and western area bordered by Verkam Subdistrict and Apawer Hilir Subdistrict. Pantai Barat Subdistrict has total area of 649 square.km or 3,6 percent of Sarmi Regency's area.*

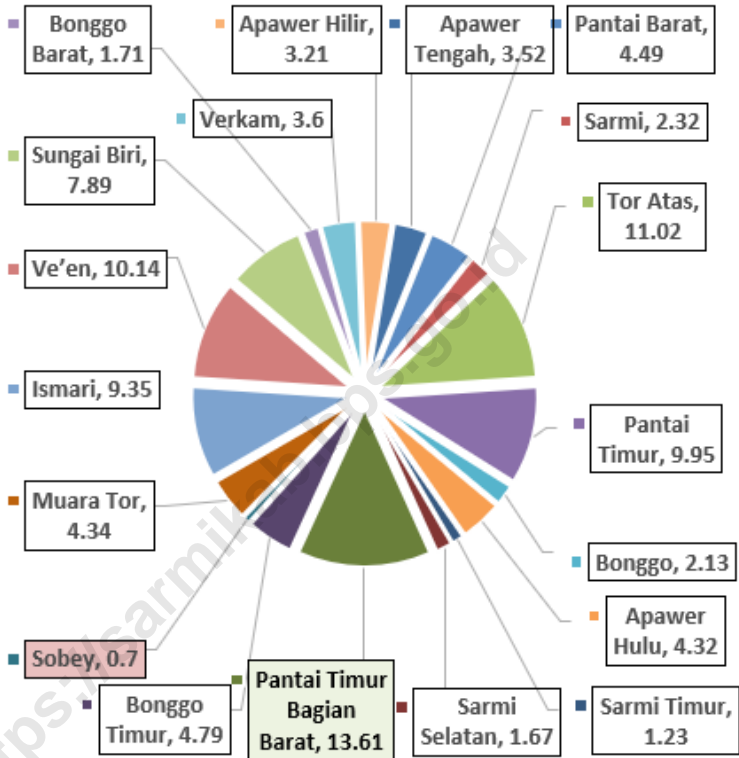
**Climate**

*The temperature of Sarmi Regency in 2020 ranged from 22,4°C to 34,3°C. The highest temperatures occurred in January and the lowest temperatures occurred in January.*

*The average of relative humidity in Sarmi Regency ranged from 59,00 to 98,00 percent. The average of atmospheric pressure ranged from 1007,7 to 1009,4 mb. Meanwhile, average of wind velocity is 2 knot.*

*During 2020, rain occurred every month in Sarmi Regency. The highest average of rainfall in Sarmi Regency is 407 mm<sup>3</sup> which occurred in May and the lowest in April is 131,9 mm<sup>3</sup>. Number of rainy days ranged from 16 to 28 days. September has the highest rainy days in 2020 with 28 days.*

Gambar 1.1 Luas Daerah Menurut Kecamatan(%, 2020  
 Figures Area of Subdistrict (%), 2020



Sumber/Source: Berdasarkan Peraturan Menteri Dalam Negeri No. 66 Tahun 2011 tanggal 28 Desember 2011  
 Based on Minister Of Home Affairs Regulation No 66/2011, December 28, 2011

## 1.1 KEADAAN GEOGRAFI GEOGRAPHY CONDITION

Tabel  
Table 1.1.1 **Luas Daerah dan Jumlah Pulau Menurut Desa/Kelurahan,  
2020**  
*Total Area and Number of Islands by Village, 2020*

Desa/Kelurahan Village	Luas <sup>1</sup> Total Area <sup>1</sup> (km <sup>2</sup> /sq.km)	Persentase terhadap Luas Kecamatan Percentage to Sub District's Area
(1)	(2)	(3)
Waim	...	...
Arbais	...	...
Aruswar	...	...
Martewar	...	...
Wari	...	...
Niwerawar	...	...
Webro	...	...
<b>Kecamatan Pantai Barat</b>	<b>810</b>	<b>100</b>

Catatan/Note: <sup>1</sup> Berdasarkan Peraturan Menteri Dalam Negeri Nomor 137 Tahun 2017 tanggal 29 Desember 2017/Based on Minister of Home Affairs Regulation Number 137/2017, December 29, 2017

<sup>2</sup> Berdasarkan informasi Kementerian Dalam Negeri Tahun 2018/Based on information from Ministry of Home Affairs, 2018

Sumber/Source: Badan Perencanaan Pembangunan Daerah (Bappeda) Kabupaten Sarmi/Regional Development Planning Agency (Bappeda) of Sarmi Regency

Lanjutan Tabel/*Continued Table 1.1.1*

<b>Desa/Kelurahan Village</b>	<b>Jumlah Pulau Number of Island</b>
<b>(1)</b>	<b>(4)</b>
Waim	0
Arbais	0
Aruswar	0
Martewar	0
Wari	0
Niwerawar	0
Webro	0
<b>Kecamatan Pantai Barat</b>	<b>0</b>

Catatan/Note: <sup>1</sup> Berdasarkan Peraturan Menteri Dalam Negeri Nomor 137 Tahun 2017 tanggal 29 Desember 2017/*Based on Minister of Home Affairs Regulation Number 137/2017, December 29, 2017*

<sup>2</sup> Berdasarkan informasi Kementerian Dalam Negeri Tahun 2018/*Based on information from Ministry of Home Affairs, 2018*

Sumber/Source: Badan Perencanaan Pembangunan Daerah (Bappeda) Kabupaten Sarmi/*Regional Development Planning Agency (Bappeda) of Sarmi Regency*

Tabel 1.1.2 **Tinggi Wilayah dan Jarak ke Ibukota, 2020**  
**Table Altitude and Distance to the Capital, 2020**

Desa/Kelurahan <i>Village</i>	Tinggi <i>Height (meter)</i>	Jarak ke Ibukota Kecamatan <i>Distance to Subdistrict Capital</i>	Jarak ke Ibukota Kabupaten <i>Distance to Regency Capital</i>
(1)	(6)	(7)	(8)
Waim	...	4,88	...
Arbais	10,39	0,32	60,86
Aruswar	...	10,56	...
Martewar	...	15,24	...
Wari	...	13,38	...
Niwerawar	...	6,20	...
Webro	...	0,64	...
<b>Kecamatan Pantai Barat</b>			

Sumber/Source: Badan Perencanaan Pembangunan Daerah (Bappeda) Kabupaten Sarmi/Regional Development Planning Agency (Bappeda) of Sarmi Regency  
 Catatan/Note: ...

Tabel 1.1.3 **Topografi Wilayah Menurut Desa, 2020**  
**Table 1.1.3 Topography by Village, 2020**

Desa/Kelurahan Village	Lereng/ Puncak Slop/Peak	Lembah Valley	Dataran Plain
(1)	(2)	(3)	(4)
Waim	0	0	1
Arbais	0	0	1
Aruswar	0	0	1
Martewar	0	0	1
Wari	0	0	1
Niwerawar	0	0	1
Webro	0	0	1
<b>Kecamatan Pantai Barat</b>			

Sumber/Source: BPS, Pendataan Potensi Desa (Podes) / BPS-Statistics Indonesia, Village Potential Data Collection

Catatan/Note: 0 = tidak ada/none, 1 = ada/is true

Tabel  
Table 1.1.4

**Jenis Angkutan yang Biasa Digunakan Oleh Penduduk Menurut Desa/Kelurahan, 2020**  
*Common Transportation by Village, 2020*

Desa/Kelurahan <i>Village</i>	dari Kantor Desa ke Kantor Camat <i>from the Village Office to the Subdistrict Office</i>			dari Kantor Desa ke Kantor Bupati <i>from the Village Office to the Regent Office</i>		
	Angkutan Umum <i>Public</i>	Kendaraan Pribadi <i>Private</i>	Lainnya <i>Other</i>	Angkutan Umum <i>Public</i>	Kendaraan Pribadi <i>Private</i>	Lainnya <i>Other</i>
(1)	(2)	(3)	(4)	(5)	(6)	(7)
Waim	0	1	1	0	1	1
Arbais	1	1	1	1	1	1
Aruswar	1	1	1	1	1	1
Martewar	1	1	1	1	1	1
Wari	1	1	1	1	1	1
Niwerawar	1	1	1	1	1	1
Webro	1	1	1	1	1	1
<b>Kecamatan Pantai Barat</b>						

Sumber/*Source*: BPS, Pendataan Potensi Desa (Podes)/ *BPS-Statistics Indonesia, Village Potential Data Collection*

Catatan/*Note*: 0 = tidak ada/*none*, 1 = ada/*is true*



Tabel 1.1.5 **Sarana Transportasi Antar Desa/Kelurahan Menurut Desa/  
Kelurahan, 2020**  
*Inter-Village Public Transportation by Village, 2020*

Desa/Kelurahan Village	<sup>1</sup> Jenis Transportasi <sup>1</sup> Transportation Type	<sup>2</sup> Keberadaan Angkutan Umum <sup>2</sup> Public Transportation Availability
(1)	(2)	(3)
Waim	1	3
Arbais	1	1
Aruswar	1	1
Martewar	1	1
Wari	1	1
Niwerawar	1	1
Webro	1	1
<b>Kecamatan Pantai Barat</b>		

Sumber/Source: BPS, Pendataan Potensi Desa (Podes)/ BPS—Statistics Indonesia, Village Potential Data Collection

Catatan/Note: <sup>1</sup>Jenis Transportasi /Transportation Type:

1=Darat/Land

2=Air /Water

3=Darat dan air /Land and water

4=Udara/Air

<sup>2</sup>Keberadaan Angkutan Umum /Public Transportation Availability:

1=Ada dengan trayek tetap/With fixed route

2=Ada tanpa trayek tetap/Without fixed route

3=Tidak ada angkutan umum/No public transportation

Tabel  
Table 1.1.6

**Ketersediaan Jalan Menurut Desa/Kelurahan dan Jenis Jalan, 2020**  
**Road Availability by Village and Road Type, 2020**

Desa/Kelurahan Village	Aspal/beton Asphalt/concrete	Diperkeras (Kerikil/Batu) Hardened (Gravel/ Stone)	Tanah Dirt	Lainnya Other
(1)	(2)	(3)	(4)	(5)
Waim	0	0	1	0
Arbais	0	1	0	0
Aruswar	0	1	0	0
Martewar	0	1	0	0
Wari	0	1	0	0
Niwerawar	0	1	0	0
Webro	0	0	1	0
<b>Kecamatan Pantai Barat</b>				

Sumber/Source: BPS, Pendataan Potensi Desa (Podes) / BPS-Statistics Indonesia, Village Potential Data Collection

Catatan/Note: 0 = tidak ada/none, 1 = ada/is true

Tabel 1.1.7 **Desa Menurut Ketersediaan Jalan yang Dapat Dilalui Roda 4/ lebih , 2020**  
***Village by Road Availability That Can Be Passed by 4 Wheels Vehicle, 2020***

Desa/Kelurahan <i>Village</i>	Sepanjang Tahun <i>All Year</i>	Sepanjang Tahun Kecuali Saat Tertentu <i>All Year Except Certain Times</i>	Sepanjang Tahun Kecuali Saat Musim Hujan <i>All Year Except When Rainy Season</i>	Tidak Dapat Dilalui <i>Not Passable</i>
(1)	(2)	(3)	(4)	(5)
Waim	1	-	-	-
Arbais	1	-	-	-
Aruswar	1	-	-	-
Martewar	1	-	-	-
Wari	1	-	-	-
Niwerawar	1	-	-	-
Webro	1	-	-	-
<b>Kecamatan Pantai Barat</b>				

Sumber/Source: BPS, Pendataan Potensi Desa (Podes)/ BPS–Statistics Indonesia, Village Potential Data Collection

Catatan/Note: 0 = tidak ada/none, 1 = ada/is true

Tabel  
Table 1.1.6**Keberadaan Kantor Pos/Pos Pembantu/Rumah Pos dan Perusahaan/Agen Jasa Ekspedisi Swasta Menurut Desa/Kelurahan, 2020***Existence of Post Offices/Auxiliary Post / Post Houses and Private Expedition Service Company/Agent by Village, 2020*

Desa/Kelurahan <i>Village</i>	Kantor Pos/Pos Pembantu/ Rumah Pos <i>Post Office/Auxiliary Post/Post House</i>	Perusahaan/Agen Jasa Ekspedisi Swasta <i>Private Expedition Service Company/ Agent</i>
(1)	(2)	(3)
Waim	4	4
Arbais	4	4
Aruswar	4	4
Martewar	4	4
Wari	4	4
Niwerawar	4	4
Webro	4	4
<b>Kecamatan Pantai Barat</b>		

Sumber/Source: BPS, Pendataan Potensi Desa (Podes)/ BPS–Statistics Indonesia, Village Potential Data Collection

Catatan/Note:  
 1=Beroperasi/Operating  
 2=Jarang beroperasi/Rarely Operating  
 3=Tidak beroperasi/Not Operating  
 4=Tidak ada/Not Available

## 1.2 KEADAAN IKLIM CLIMATE CONDITION

Tabel 1.2.1 **Pengamatan Unsur Iklim di Stasiun Pengamatan Badan Meteorologi Klimatologi dan Geofisika (BMKG), 2020**  
*Observation of Climate Elements at the Meteorology, Climatology and Geophysics Agency Station, 2020*

Bulan/Month	Suhu/Temperature		
	Minimum	Rata-rata Average	Maksimum Maximum
(1)	(2)	(3)	(4)
Januari/January	22,4	28	34,3
Februari/February	22,8	28,5	33,2
Maret/March	23,2	27,4	33,5
April/April	23,7	28,2	33,6
Mei/May	23,8	28,6	33,5
Juni/June	23,9	28,5	32,6
Juli/July	22,9	28,2	32,1
Agustus/August	22,9	27,9	32,5
September/September	22,6	28,1	31,8
Oktober/October	22,6	28,1	32,6
November/November	23,9	28,2	33,2
Desember/December	23,4	28,3	33

Lanjutan Tabel/*Continued Table 1.2.1*

Bulan/Month	Kelembaban/Humidity (%)		
	Minimum	Rata-rata Average	Maksimum Maximum
(1)	(5)	(6)	(7)
Januari/January	77	81	90
Februari/February	59	82	99
Maret/March	77	82	93
April/April	60	81	96
Mei/May	62	81	96
Juni/June	65	80	96
Juli/July	61	79	98
Agustus/August	62	80	95
September/September	62	80	95
Oktober/October	63	80	95
November/November	63	79	95
Desember/December	60	80	98

Lanjutan Tabel/*Continued Table 1.2.1*

Bulan/Month	Tekanan Udara Atmospheric Pressure (mb)	Kecepatan Angin/Wind Velocity (knot)	Penyinaran Matahari Duration of Sunshine (%)	Curah Hujan Precipitation (mm <sup>3</sup> )	Hari Hujan Rainy Days
(1)	(8)	(9)	(10)	(11)	(12)
Januari/January	1008,4	2	71,14	388,2	25
Februari/February	1009,4	2	57,5	144,7	19
Maret/March	1009,4	2	57,31	362,2	25
April/April	1009,5	2	66,81	131,9	21
Mei/May	1009	2	60,56	407	22
Juni/June	1009,1	2	67,13	222,2	22
Juli/July	1008,5	2	...	200,8	21
Agustus/August	1009,2	2	...	355,6	26
September/September	1008,7	2	68,76	218,9	28
Oktober/October	1008,5	2	75,19	276,3	16
November/November	1008,7	2	75,03	134,3	18
Desember/December	1007,7	2	65,98	197,3	21

Sumber/Source: BMKG Stasiun Meteorologi Sarmi / *BMKG Meteorological Station of Sarmi*



***SOSIAL DAN KESEJAHTERAAN RAKYAT***  
***SOCIAL AND WELFARE***

<https://sarmikab.bps.go.id>





**PENJELASAN TEKNIS**

1. Jalur Pendidikan di Indonesia terdiri atas 1) pendidikan formal, 2) pendidikan nonformal, dan 3) pendidikan informal yang ketiganya dapat saling melengkapi dan memperkaya (Undang-Undang No. 20 Tahun 2013 tentang Sistem Pendidikan Nasional).

2. Jenjang Pendidikan Formal terdiri atas pendidikan dasar, pendidikan menengah, dan pendidikan tinggi. Jenis pendidikan yang diajarkan mencakup pendidikan umum, kejuruan, akademik, profesi, vokasi, keagamaan, dan khusus.

a. Pendidikan Dasar berbentuk Sekolah Dasar (SD) dan Madrasah Ibtidaiyah (MI) atau bentuk lain yang sederajat serta Sekolah Menengah Pertama (SMP) dan Madrasah Tsanawiyah (MTs), atau bentuk lain yang sederajat.

b. Pendidikan Menengah berbentuk Sekolah Menengah Atas (SMA), Madrasah Aliyah (MA), Sekolah Menengah Kejuruan (SMK), dan Madrasah Aliyah Kejuruan (MAK), atau bentuk lain yang sederajat.

c. Pendidikan Tinggi merupakan jenjang pendidikan setelah pendidikan menengah yang mencakup program pendidikan diploma, sarjana, magister, spesialis, dan doktor yang diselenggarakan oleh perguruan tinggi. Perguruan tinggi dapat berbentuk akademi,

**TECHNICAL NOTES**

1. *The Education System in Indonesia consists of 1) a formal education, 2) non-formal education, and 3) informal education that all three can be complementary and enriching (Law No. 20 Year 2013 about The National Education System).*

2. *The Formal Education Level consists of primary education, secondary education, and high education. The kind of education that taught consists of general education, vocational, academic, professional, religious, and specific education.*

a. *The Primary Education consists of Elementary School and Islamic Elementary School or other equivalent forms and Junior High School and MTs, or other equivalent forms.*

b. *The Secondary Education consists of the senior high school, MA, Vocational School, and Vocational Madrasah Aliyah, or other equivalent forms.*

c. *The High Education consists of the education level after the secondary education that consists of diplomas, bachelor, master, specialist, and doctoral degrees that are held by the college. The colleges can be academy, polytechnic, high school, institute, or university.*

politeknik, sekolah tinggi, institut, atau universitas.

3. Rumah Sakit adalah tempat pemeriksaan dan perawatan kesehatan, biasanya berada di bawah pengawasan dokter/tenaga medis, yang melayani penderita yang sakit untuk berobat rawat jalan atau rawat inap.

4. Rumah Sakit Bersalin adalah rumah sakit khusus untuk persalinan, dilengkapi pelayanan spesialis pemeriksaan kehamilan, persalinan, rawat inap dan rawat jalan ibu dan anak yang berada di bawah pengawasan dokter spesialis kandungan.

5. Rumah Bersalin adalah sarana pelayanan kesehatan dengan izin sebagai rumah bersalin, dilengkapi pelayanan pemeriksaan kehamilan, persalinan serta pemeriksaan ibu dan anak yang berada di bawah pengawasan bidan senior.

6. Poliklinik adalah sarana kesehatan yang dipakai untuk pelayanan berobat jalan, biasanya berada di bawah pengawasan dokter/tenaga medis.

7. Puskesmas (Pusat Kesehatan Masyarakat) adalah unit pelaksana teknis dinas kesehatan kabupaten/kota yang mempunyai fungsi utama sebagai penyelenggara pelayanan kesehatan tingkat pertama. Wilayah kerja puskesmas maksimal adalah

*3. Hospital is a place for health check, usually controlled/supervised by doctors/medical personnel to serve the ill patients to get outpatient or inpatient treatment services.*

*4. Maternity Hospital is a specialized hospital for childbirth, has specialist inspection service to pregnancy, childbirth, hospitalization and outpatient for mothers and children that is under the supervision of an obstetrician.*

*5. Maternity House is health care facility with a license as a maternity house, equipped with prenatal care, childbirth and examination of mothers and children which is under the supervision of a senior midwife.*

*6. Polyclinic is a health facility in which to get outpatient services, usually under the control of doctor/medical personnel.*

*7. Public Health Center is technical implementation unit of regency health department that have the primary function as a first-level health care providers. The working area standard of public health center is one district and to reach their working areas, public health centers have a service network covering*

satu kecamatan dan untuk dapat menjangkau wilayah kerjanya, puskesmas mempunyai jaringan pelayanan yang meliputi unit Puskesmas Pembantu (Pustu), unit Puskesmas Keliling (Puskel), dan unit bidan desa/komunitas (Peraturan Menteri Kesehatan RI No. 75 Tahun 2014 Tentang Pusat Kesehatan Masyarakat).

*subsidiary of public health center, mobile public health center units, and midwife units (Regulation of the Minister of Health of Indonesia Number 75 Year 2014 about Public Health Center).*

<https://sarmikab.bps.go.id>

**ULASAN****Pendidikan**

Pada tahun 2019, jumlah sekolah di Kecamatan Pantai Barat yang terdaftar pada Departemen Pendidikan Nasional sebanyak 8 sekolah. Jumlah unit sekolah terdiri dari 2 PAUD, 3 SD, 2 SMP, dan 1 SMK.

**Kesehatan**

Fasilitas kesehatan di Kecamatan Pantai Barat pada tahun 2019 tercatat sebanyak 1 puskesmas rawat inap.

**Agama**

Di Kecamatan Pantai Barat 2018, jumlah pemeluk agama Kristen protestan sebanyak 4.197 umat. Sementara pemeluk agama katolik sebanyak 4 umat. Tidak ada catatan per kecamatan di tahun 2019.

Tempat peribadatan Gereja Kristen Protestan di Kecamatan Pantai Barat tahun 2019 yaitu sebanyak 10 gereja.

**Penduduk**

Jumlah Penduduk tahun 2020 di Kecamatan Pantai Barat adalah 1.281 jiwa.

**DESCRIPTION****Education**

*In 2019, there are 8 schools in Pantai Barat Subdistrict that registered in National Education Departement. School Facilities consist of 2 kindergarden schools, 3 elementary schools, 2 junior high schools, and 1 vocational high school.*

**Health**

*The medical facility in Pantai Barat Subdistrict in 2019 is 1 public health center with inpatient treatment.*

**Religion**

*In Pantai Barat Subdistrict 2018, population of Christian is 4.197 people. Meanwhile Catholic is 4 people. There are no per subdistrict record in 2019.*

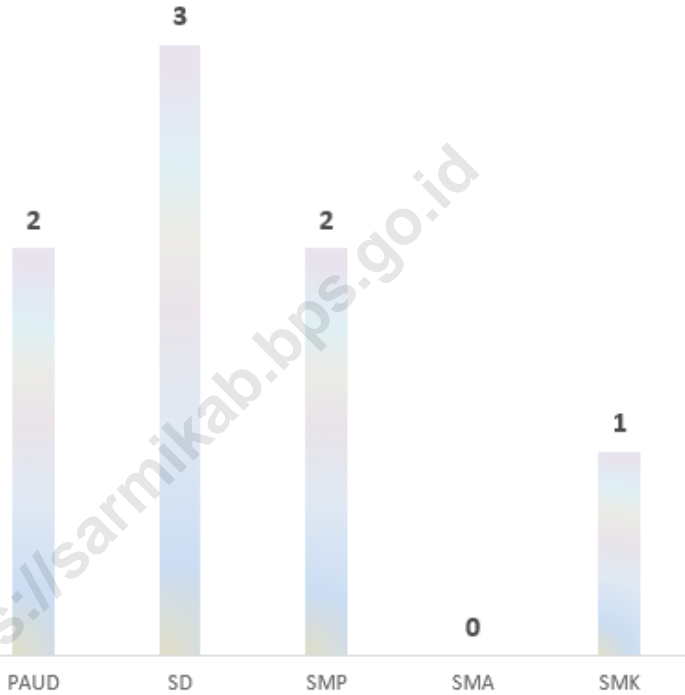
*The Christian's worship place in Pantai Barat Subdistrict 2019 as many as 10 churches.*

**Population**

*The population of Pantai Barat Subdistrict's residents in 2020 is 1,281 person.*

Gambar 2.1  
Figures

**Jumlah Sekolah di Kecamatan Pantai Barat Tahun Ajaran 2019/2020**  
**Number of School in Pantai Barat Subdistrict, Class of 2019/2020**



Catatan/Note: ...  
Sumber/Source: BPS, Pendataan Potensi Desa (Podes)/ BPS–Statistics Indonesia, Village Potential Data Collection

## 2.1 PENDIDIKAN EDUCATION

Tabel  
Table 2.1.1 Jumlah Fasilitas Sekolah Menurut Desa/Kelurahan dan Tingkat Pendidikan, 2019  
Number of Educational Facilities by Village and Educational Level, 2019

Desa/Kelurahan Village	TK/Kindergarten		RA/BA	SD/Elementary		MI
	Negeri Public	Swasta Private <sup>1</sup>		Negeri Public	Swasta Private	
(1)	(2)	(3)	(4)	(5)	(6)	(7)
Waim	-	-	-	-	-	-
Arbais	-	1	-	-	1	-
Aruswar	-	-	-	1	-	-
Martewar	-	-	-	1	-	-
Wari	-	1	-	-	-	-
Niwerawar	-	-	-	-	-	-
Webro	-	-	-	-	-	-
<b>Kecamatan Pantai Barat</b>	<b>0</b>	<b>2</b>	<b>0</b>	<b>2</b>	<b>1</b>	<b>0</b>

Catatan/Note: <sup>1</sup> PAUD/Early Childhood Care and Education Kartika Arbais & PAUD Sarwania Wari  
Sumber/Source: BPS, Pendataan Potensi Desa (Podes) / BPS-Statistics Indonesia, Village Potential Data Collection

Lanjutan Tabel/*Continued Table* 2.1.1

Desa/Kelurahan <i>Village</i>	SMP/ <i>Junior High</i>			SMA/ <i>High School</i>		MA
	Negeri <i>Public</i>	Swasta <i>Private</i>	MTs	Negeri <i>Public</i>	Swasta <i>Private</i>	
(1)	(8)	(9)	(10)	(11)	(12)	(13)
Waim	-	-	-	-	-	-
Arbais	1	-	-	-	-	-
Aruswar	-	-	-	-	-	-
Martewar	1	-	-	-	-	-
Wari	-	-	-	-	-	-
Niwerawar	-	-	-	-	-	-
Webro	-	-	-	-	-	-
<b>Kecamatan Pantai Barat</b>	<b>2</b>	<b>0</b>	<b>0</b>	<b>0</b>	<b>0</b>	<b>0</b>

Catatan/*Note*: <sup>1</sup> PAUD/*Early Childhood Care and Education* Kartika Arbais & PAUD Sarwania Wari  
 Sumber/*Source*: BPS, Pendataan Potensi Desa (Podes) / *BPS-Statistics Indonesia, Village Potential Data Collection*



Lanjutan Tabel/*Continued Table* 2.1.1

Desa/Kelurahan <i>Village</i>	SMK / <i>Vocational</i>		Perguruan Tinggi <i>College</i>
	Negeri <i>Public</i>	Swasta <i>Private</i>	
(1)	(14)	(15)	(16)
Waim	-	-	-
Arbais	-	-	-
Aruswar	-	-	-
Martewar	-	-	-
Wari	-	-	-
Niwerawar	-	-	-
Webro	1	-	-
<b>Kecamatan Pantai Barat</b>	<b>1</b>	<b>0</b>	<b>0</b>

Catatan/Note: <sup>1</sup> PAUD/Early Childhood Care and Education Kartika Arbais & PAUD Sarwania Wari  
 Sumber/Source: BPS, Pendataan Potensi Desa (Podes) / BPS–Statistics Indonesia, Village Potential Data Collection

Tabel  
Table 2.1.2

**Jumlah Tenaga Pengajar Menurut Desa/Kelurahan dan Tingkat Pendidikan, 2019**  
**Number of Villages Having Educational Facilities by Province and Educational Level, 2019**

Desa/Kelurahan Village	TK/Kindergarten		RA/BA	SD/Elementary		MI
	Negeri Public	Swasta Private		Negeri Public	Swasta Private	
	(1)	(2)	(3)	(4)	(5)	(6)
Waim	-	-	-	-	-	-
Arbais	-	...	-	-	6	-
Aruswar	-	-	-	8	-	-
Martewar	-	-	-	9	-	-
Wari	-	2	-	-	-	-
Niwerawar	-	-	-	-	-	-
Webro	-	-	-	-	-	-
<b>Kecamatan Pantai Barat</b>	<b>0</b>	<b>2</b>	<b>0</b>	<b>17</b>	<b>6</b>	<b>0</b>

Catatan/Note:

<sup>1</sup> Desa pada tabel ini termasuk Unit Permukiman Transmigrasi (UPT) yang masih dibina oleh kementerian terkait dan nagari di Kabupaten/Kota Sumatera Barat/Villages in this table include Transmigration Settlement Unit which is still fostered by the relevant ministries and the nagari in the Province of Sumatera Barat

Sumber/Source:

BPS, Pendataan Potensi Desa (Podes)/ BPS-Statistics Indonesia, Village Potential Data Collection

Lanjutan Tabel/*Continued Table 2.1.2*

Desa/Kelurahan <i>Village</i>	SMP/ <i>Junior High</i>			SMA/ <i>High School</i>		MA
	Negeri <i>Public</i>	Swasta <i>Private</i>	MTs	Negeri <i>Public</i>	Swasta <i>Private</i>	
(1)	(8)	(9)	(10)	(11)	(12)	(13)
Waim	-	-	-	-	-	-
Arbais	12	-	-	-	-	-
Aruswar	-	-	-	-	-	-
Martewar	8	-	-	-	-	-
Wari	-	-	-	-	-	-
Niwerawar	-	-	-	-	-	-
Webro	-	-	-	-	-	-
<b>Kecamatan Pantai Barat</b>	<b>20</b>	<b>0</b>	<b>0</b>	<b>0</b>	<b>0</b>	<b>0</b>

Catatan/*Note*: <sup>1</sup> Desa pada tabel ini termasuk Unit Permukiman Transmigrasi (UPT) yang masih dibina oleh kementerian terkait dan nagari di Kabupaten/Kota Sumatera Barat/*Villages in this table include Transmigration Settlement Unit which is still fostered by the relevant ministries and the nagari in the Province of Sumatera Barat*

Sumber/*Source*: BPS, Pendataan Potensi Desa (Podes)/ *BPS-Statistics Indonesia, Village Potential Data Collection*

Lanjutan Tabel/*Continued Table* 2.1.2

Desa/Kelurahan <i>Village</i>	SMK / <i>Vocational</i>		Perguruan Tinggi <i>College</i>
	Negeri <i>Public</i>	Swasta <i>Private</i>	
(1)	(14)	(15)	(16)
Waim	-	-	-
Arbais	-	-	-
Aruswar	-	-	-
Martewar	-	-	-
Wari	-	-	-
Niwerawar	-	-	-
Webro	7	-	-
<b>Kecamatan Pantai Barat</b>	<b>7</b>	<b>0</b>	<b>0</b>

Catatan/*Note:*

<sup>1</sup> Desa pada tabel ini termasuk Unit Permukiman Transmigrasi (UPT) yang masih dibina oleh kementerian terkait dan nagari di Kabupaten/Kota Sumatera Barat/*Villages in this table include Transmigration Settlement Unit which is still fostered by the relevant ministries and the nagari in the Province of Sumatera Barat*

Sumber/*Source:*

BPS, Pendataan Potensi Desa (Podes)/ *BPS—Statistics Indonesia, Village Potential Data Collection*

**Tabel 2.1.3** Jumlah Peserta Didik Menurut Desa/Kelurahan dan Tingkat Pendidikan, 2019  
**Table** Number of Student by Village and Educational Level, 2019

Desa/Kelurahan Village	TK/Kindergarten		RA/BA	SD/Elementary		MI
	Negeri Public	Swasta Private		Negeri Public	Swasta Private	
(1)	(2)	(3)	(4)	(5)	(6)	(7)
Waim	-	-	-	-	-	-
Arbais	-	...	-	-	135	-
Aruswar	-	-	-	31	-	-
Martewar	-	-	-	71	-	-
Wari	-	17	-	-	-	-
Niwerawar	-	-	-	-	-	-
Webro	-	-	-	-	-	-
<b>Kecamatan Pantai Barat</b>	<b>0</b>	<b>17</b>	<b>0</b>	<b>102</b>	<b>135</b>	<b>0</b>

Catatan/Note: <sup>1</sup> Desa pada tabel ini termasuk Unit Permukiman Transmigrasi (UPT) yang masih dibina oleh kementerian terkait dan nagari di Kabupaten/Kota Sumatera Barat/Villages in this table include Transmigration Settlement Unit which is still fostered by the relevant ministries and the nagari in the Province of Sumatera Barat

Sumber/Source: BPS, Pendataan Potensi Desa (Podes)/ BPS-Statistics Indonesia, Village Potential Data Collection

Lanjutan Tabel/*Continued Table 2.1.3*

Desa/Kelurahan <i>Village</i>	SMP/ <i>Junior High</i>		MTs	SMA/ <i>High School</i>		MA
	Negeri <i>Public</i>	Swasta <i>Private</i>		Negeri <i>Public</i>	Swasta <i>Private</i>	
(1)	(8)	(9)	(10)	(11)	(12)	(13)
Waim	-	-	-	-	-	-
Arbais	117	-	-	-	-	-
Aruswar	-	-	-	-	-	-
Martewar	46	-	-	-	-	-
Wari	-	-	-	-	-	-
Niwerawar	-	-	-	-	-	-
Webro	-	-	-	-	-	-
<b>Kecamatan Pantai Barat</b>	<b>163</b>	<b>0</b>	<b>0</b>	<b>0</b>	<b>0</b>	<b>0</b>

Catatan/Note: <sup>1</sup> Desa pada tabel ini termasuk Unit Permukiman Transmigrasi (UPT) yang masih dibina oleh kementerian terkait dan nagari di Kabupaten/Kota Sumatera Barat/Villages in this table include Transmigration Settlement Unit which is still fostered by the relevant ministries and the nagari in the Province of Sumatera Barat

Sumber/Source: BPS, Pendataan Potensi Desa (Podes)/ BPS-Statistics Indonesia, Village Potential Data Collection

Lanjutan Tabel/Continued Table 2.1.3

Desa/Kelurahan <i>Village</i>	SMK / Vocational		Perguruan Tinggi <i>College</i>
	Negeri <i>Public</i>	Swasta <i>Private</i>	
(1)	(14)	(15)	(16)
Waim	-	-	-
Arbais	-	-	-
Aruswar	-	-	-
Martewar	-	-	-
Wari	-	-	-
Niwerawar	-	-	-
Webro	33	-	-
<b>Kecamatan Pantai Barat</b>	<b>33</b>	<b>0</b>	<b>0</b>

Catatan/Note: <sup>1</sup> Desa pada tabel ini termasuk Unit Permukiman Transmigrasi (UPT) yang masih dibina oleh kementerian terkait dan nagari di Kabupaten/Kota Sumatera Barat/Villages in this table include Transmigration Settlement Unit which is still fostered by the relevant ministries and the nagari in the Province of Sumatera Barat

Sumber/Source: BPS, Pendataan Potensi Desa (Podes)/ BPS-Statistics Indonesia, Village Potential Data Collection

## 2.2 KESEHATAN HEALTH

Tabel 2.2.1 **Jumlah Sarana Kesehatan Menurut Desa/Kelurahan, 2019**  
Table **Number of Health Facility by Village, 2019**

Desa/ Kelurahan Village	Rumah Sakit Hospital	Rumah Sakit Bersalin Maternity Hospital	Poliklinik Clinic	Puskesmas Public Health Center		Apotek Pharmacy
				Rawat Inap With Inpatient Treatment	Tanpa Rawat Inap Without Inpatient Treatment	
(1)	(2)	(3)	(4)	(5)	(6)	(7)
Waim	-	-	-	-	-	-
Arbais	-	-	-	1	-	-
Aruswar	-	-	-	-	-	-
Martewar	-	-	-	-	-	-
Wari	-	-	-	-	-	-
Niwerawar	-	-	-	-	-	-
Webro	-	-	-	-	-	-
<b>Kecamatan Pantai Barat</b>	<b>0</b>	<b>0</b>	<b>0</b>	<b>1</b>	<b>0</b>	<b>0</b>

Catatan/Note: ...  
Sumber/Source: BPS, Pendataan Potensi Desa (Podes)/ BPS-Statistics Indonesia, Village Potential Data Collection



Tabel 2.2.2 **Jumlah Tenaga Kesehatan Menurut Desa, 2018**  
**Table Number of Medical Personnel by Village, 2018**

Desa/Kelurahan Village	Dokter Doctor	Perawat Nurse	Bidan Midwife	Farmasi Pharma- ceutical	Ahli Gizi Nutritionist
(1)	(2)	(3)	(4)	(5)	(6)
Waim	...	...	...	...	...
Arbais	...	...	...	...	...
Aruswar	...	...	...	...	...
Martewar	...	...	...	...	...
Wari	...	...	...	...	...
Niwerawar	...	...	...	...	...
Webro	...	...	...	...	...
<b>Kecamatan Pantai Barat</b>	<b>1</b>	<b>22</b>	<b>10</b>	<b>1</b>	<b>2</b>

Catatan/Note: ...  
 Sumber/Source: Dinas Kesehatan Kabupaten Sarmi/Health Service of Sarmi Regency

Tabel  
Table 2.2.3

**Jumlah Rumah Sakit Umum, Rumah Sakit Khusus, Rumah Sakit/Rumah Bersalin, Puskesmas, Klinik/Balai Kesehatan, Posyandu, dan Polindes Menurut Desa, 2019**  
**Number of General Hospital, Special Hospital, Maternity Hospital, Public Health Center, Medical Clinic, Integrated Service Post, and Village Maternity Cottage by Village, 2019**

<b>Desa/Kelurahan Village</b>	<b>Rumah Sakit Umum General Hospital</b>	<b>Rumah Sakit Khusus Special Hospital</b>	<b>Rumah Sakit/Rumah Bersalin Maternity Hospital</b>
<b>(1)</b>	<b>(2)</b>	<b>(3)</b>	<b>(4)</b>
Waim	-	-	-
Arbais	-	-	-
Aruswar	-	-	-
Martewar	-	-	-
Wari	-	-	-
Niwerawar	-	-	-
Webro	-	-	-
<b>Kecamatan Pantai Barat</b>	<b>0</b>	<b>0</b>	<b>0</b>

Lanjutan Tabel/*Continued Table 2.2.3*

Desa/Kelurahan Village	Puskesmas Public Health Center	Klinik/Balai Kesehatan Medical Clinic	Posyandu Integrated Service Post	Polindes Village Maternity Cottage
(1)	(5)	(6)	(7)	(8)
Waim	-	-	-	-
Arbais	1	-	-	-
Aruswar	-	-	-	-
Martewar	-	-	-	-
Wari	-	-	-	-
Niwerawar	-	-	-	-
Webro	-	-	-	-
<b>Kecamatan Pantai Barat</b>	<b>1</b>	<b>0</b>	<b>0</b>	<b>0</b>

Catatan/Note: <sup>1</sup> Desa pada tabel ini termasuk Unit Permukiman Transmigrasi (UPT) yang masih dibina oleh kementerian terkait dan nagari di Kabupaten/Kota Sumatera Barat/Villages in this table include Transmigration Settlement Unit which is still fostered by the relevant ministries and the nagari in the Province of Sumatera Barat

Sumber/Source: BPS, Pendataan Potensi Desa (Podes)/ BPS-Statistics Indonesia, Village Potential Data Collection

### 2.3 AGAMA DAN SOSIAL LAINNYA RELIGION AND OTHER SOCIAL AFFAIRS

Tabel 2.3.1 Jumlah Penduduk Menurut Desa/Kelurahan Agama yang Dianut, 2019  
Table Number of Population by Village and Religion, 2019

Desa/Kelurahan Village	Islam	Protestan Protestant	Katolik Catholic	Hindu	Budha Buddha	Lainnya Others
(1)	(2)	(3)	(4)	(5)	(6)	(7)
Waim	...	...	...	...	...	...
Arbais	...	...	...	...	...	...
Aruswar	...	...	...	...	...	...
Martewar	...	...	...	...	...	...
Wari	...	...	...	...	...	...
Niwerawar	...	...	...	...	...	...
Webro	...	...	...	...	...	...
<b>Kecamatan Pantai Barat</b>	...	...	...	...	...	...
<b>Kabupaten Sarmi</b>	<b>6.706</b>	<b>29.311</b>	<b>1.850</b>	—	—	—

Catatan/Note: ...  
Sumber/Source: BPS, Pendataan Potensi Desa (Podes)/ BPS-Statistics Indonesia, Village Potential Data Collection

**Tabel 2.3.2** Jumlah Tempat Peribadatan Menurut Desa, 2019  
**Table** Number of Places of Worship by Village, 2019

Desa/Kelurahan Village	Masjid Mosque	Mushola Pray Room	Gereja Protestan Protestant Church	Gereja Katholik Catholic Church	Pura Temple	Vihara
(1)	(2)	(3)	(4)	(5)	(6)	(7)
Waim	-	-	2	-	-	-
Arbais	-	-	1	-	-	-
Aruswar	-	-	1	-	-	-
Martewar	-	-	1	-	-	-
Wari	-	-	1	-	-	-
Niwerawar	-	-	3	-	-	-
Webro	-	-	1	-	-	-
<b>Kecamatan Pantai Barat</b>	<b>0</b>	<b>0</b>	<b>10</b>	<b>0</b>	<b>0</b>	<b>0</b>

Catatan/Note: ...  
 Sumber/Source: BPS, Pendataan Potensi Desa (Podes)/BPS–Statistics Indonesia, Village Potential Data Collection

Tabel  
Table 2.3.3

**Banyaknya Keluarga Menurut Desa/Kelurahan dan Jenis Pengguna Listrik, 2019**  
**Number of Family by Village and Electricity Use, 2019**

Desa/Kelurahan Village	Pegguna Listrik Electricity Customer			Jumlah Total	Bukan Pengguna Listrik Not Electricity User
	PLN State Electricity Company	Non PLN Non-State Electricity Company			
(1)	(2)	(3)	(4)	(5)	
Waim	-	36	36	-	
Arbais	43	-	43	-	
Aruswar	-	45	45	-	
Martewar	-	67	67	1	
Wari	-	35	35	-	
Niwerawar	-	46	46	-	
Webro	53	-	53	-	
<b>Kecamatan Pantai Barat</b>	<b>96</b>	<b>241</b>	<b>337</b>	<b>1</b>	

Catatan/Note: ...

Sumber/Source: BPS, Pendataan Potensi Desa (Podes)/ BPS-Statistics Indonesia, Village Potential Data Collection

Tabel  
Table 2.3.4

**Desa Menurut Keberadaan Penerangan Jalan Utama  
Desa/Kelurahan, 2014, 2018, dan 2019**  
**Village by The Existence of Village Main Street Lighting,  
2014, 2018, and 2019**

Desa/Kelurahan Village	2014		
	Listrik Pemerintah From Government Electricity Source	Listrik Non Pemerintah From Non-Government Electricity Source	Non Listrik Non-Electric Source
(1)	(2)	(3)	(4)
Waim	0	0	0
Arbais	0	1	0
Aruswar	0	1	0
Martewar	0	1	0
Wari	0	1	0
Niwerawar	0	1	0
Webro	0	0	0
<b>Kecamatan Pantai Barat</b>	<b>0</b>	<b>5</b>	<b>0</b>

Sumber/Source: BPS, Pendataan Potensi Desa (Podes)/ BPS-Statistics Indonesia, Village Potential Data Collection

Catatan/Note: 0 = tidak ada/none, 1 = ada/is true

Lanjutan Tabel/*Continued Table 2.3.4*

Desa/Kelurahan <i>Village</i>	2018		
	Listrik Pemerintah <i>From Government Electricity Source</i>	Listrik Non Pemerintah <i>From Non-Government Electricity Source</i>	Non Listrik <i>Non-Electric Source</i>
(1)	(5)	(6)	(7)
Waim	0	1	0
Arbais	0	1	0
Aruswar	0	1	0
Martewar	0	1	0
Wari	0	1	0
Niwerawar	0	1	0
Webro	0	0	0
<b>Kecamatan Pantai Barat</b>	<b>0</b>	<b>6</b>	<b>0</b>

Sumber/*Source*: BPS, Pendataan Potensi Desa (Podes)/ *BPS-Statistics Indonesia, Village Potential Data Collection*

Catatan/*Note*: 0 = tidak ada/*none*, 1 = ada/*is true*



Lanjutan Tabel/Continued Table 2.3.4

Desa/Kelurahan Village	2019		
	Listrik Pemerintah From Government Electricity Source	Listrik Non Pemerintah From Non-Government Electricity Source	Non Listrik Non-Electric Source
(1)	(8)	(9)	(10)
Waim	0	1	0
Arbais	0	1	0
Aruswar	0	1	0
Martewar	0	1	0
Wari	0	1	0
Niwerawar	0	1	0
Webro	0	0	0
<b>Kecamatan Pantai Barat</b>	<b>0</b>	<b>6</b>	<b>0</b>

Sumber/Source: BPS, Pendataan Potensi Desa (Podes)/ BPS–Statistics Indonesia, Village Potential Data Collection

Catatan/Note: 0 = tidak ada/none, 1 = ada/is true

Tabel  
Table 2.3.5

**Desa/Kelurahan Menurut Jenis Bahan Bakar untuk Memasak yang Digunakan Oleh Sebagian Besar Keluarga, 2014, 2018, dan 2019**  
**Village by Type of Fuel for Cooking Used by Most Families, 2014, 2018, and 2019**

Desa/Kelurahan Village	2014					
	Gas Kota City Gas	LPG 3 Kg 3Kg LPG	LPG Lebih Dari 3 Kg LPG (More Than 3Kg)	Minyak tanah Kerosene	Kayu Bakar Wood	Lainnya Others
(1)	(2)	(3)	(4)	(5)	(6)	(7)
Waim	-	-	-	-	1	-
Arbais	-	-	-	-	1	-
Aruswar	-	-	-	-	1	-
Martewar	-	-	-	-	1	-
Wari	-	-	-	-	1	-
Niwerawar	-	-	-	-	1	-
Webro	-	-	-	-	1	-
<b>Kecamatan Pantai Barat</b>	<b>0</b>	<b>0</b>	<b>0</b>	<b>0</b>	<b>7</b>	<b>0</b>

Sumber/Source: BPS, Pendataan Potensi Desa (Podes)/ BPS–Statistics Indonesia, Village Potential Data Collection

Catatan/Note: 0 = tidak ada/none, 1 = ada/is true

Lanjutan Tabel/Continued Table 2.3.5

Desa/Kelurahan Village	2018					
	Gas Kota City Gas	LPG 3 Kg 3Kg LPG	LPG Lebih Dari 3 Kg LPG (More Than 3Kg)	Minyak tanah Kerosene	Kayu Bakar Wood	Lainnya Others
(1)	(8)	(9)	(10)	(11)	(12)	(13)
Waim	-	-	-	-	1	-
Arbais	-	-	-	-	1	-
Aruswar	-	-	-	-	1	-
Martewar	-	-	-	-	1	-
Wari	-	-	-	-	1	-
Niwerawar	-	-	-	-	1	-
Webro	-	-	-	-	1	-
<b>Kecamatan Pantai Barat</b>	<b>0</b>	<b>0</b>	<b>0</b>	<b>0</b>	<b>7</b>	<b>0</b>

Sumber/Source: BPS, Pendataan Potensi Desa (Podes)/ BPS-Statistics Indonesia, Village Potential Data Collection

Catatan/Note: 0 = tidak ada/none, 1 = ada/is true

Lanjutan Tabel/*Continued Table 2.3.5*

Desa/Kelurahan <i>Village</i>	2019					
	Gas Kota <i>City Gas</i>	LPG 3 Kg <i>3Kg LPG</i>	LPG Lebih Dari 3 Kg <i>LPG (More Than 3Kg)</i>	Minyak tanah <i>Kerosene</i>	Kayu Bakar <i>Wood</i>	Lainnya <i>Others</i>
	(1)	(14)	(15)	(16)	(17)	(18)
Waim	-	-	-	-	1	-
Arbais	-	-	-	-	1	-
Aruswar	-	-	-	-	1	-
Martewar	-	-	-	-	1	-
Wari	-	-	-	-	1	-
Niwerawar	-	-	-	-	1	-
Webro	-	-	-	-	1	-
<b>Kecamatan Pantai Barat</b>	<b>0</b>	<b>0</b>	<b>0</b>	<b>0</b>	<b>7</b>	<b>0</b>

Sumber/*Source*: BPS, Pendataan Potensi Desa (Podes)/ *BPS-Statistics Indonesia, Village Potential Data Collection*

Catatan/*Note*: 0 = tidak ada/*none*, 1 = ada/*is true*

Tabel  
Table 2.3.6

**Desa/Kelurahan Menurut Sumber Air Minum Sebagian Besar Keluarga, 2014, 2018, dan 2019**  
**Village by the Mostly Used Source of Drinking Water by the Family, 2014, 2018, and 2019**

Desa/Kelurahan Village	Air Kemasan Bermerk Bottled Water	Air Isi Ulang Refill Water	2014		
			Ledeng Dengan Meteran Metered Plumbing Water	Ledeng Tanpa Meteran Unmetered Plumbing Water	Sumur Bor/ Pompa Drilled Well/ Pumped
(1)	(2)	(3)	(4)	(5)	(6)
Waim	-	-	-	-	-
Arbais	-	-	-	-	-
Aruswar	-	-	-	-	-
Martewar	-	-	-	-	-
Wari	-	-	-	-	-
Niwerawar	-	-	-	-	-
Webro	-	-	-	-	-
<b>Kecamatan Pantai Barat</b>	<b>0</b>	<b>0</b>	<b>0</b>	<b>0</b>	<b>0</b>

Sumber/Source: BPS, Pendataan Potensi Desa (Podes)/ BPS–Statistics Indonesia, Village Potential Data Collection

Catatan/Note: 0 = tidak ada/none, 1 = ada/is true

Lanjutan Tabel/*Continued Table 2.3.6*

Desa/Kelurahan <i>Village</i>	2014				
	Sumur <i>Well</i>	Mata Air <i>Water Springs</i>	Sungai/Danau/ Kolam/Waduk/ Situ/Embung/ Bendungan <i>Surface Water Source</i>	Air Hujan <i>Rainwater</i>	Lainnya <i>Others</i>
(1)	(7)	(8)	(9)	(10)	(11)
Waim	1	-	-	-	-
Arbais	1	-	-	-	-
Aruswar	1	-	-	-	-
Martewar	1	-	-	-	-
Wari	1	-	-	-	-
Niwerawar	1	-	-	-	-
Webro	1	-	-	-	-
<b>Kecamatan Pantai Barat</b>	<b>7</b>	<b>0</b>	<b>0</b>	<b>0</b>	<b>0</b>

Sumber/*Source*: BPS, Pendataan Potensi Desa (Podes)/ *BPS-Statistics Indonesia, Village Potential Data Collection*

Catatan/*Note*: 0 = tidak ada/*none*, 1 = ada/*is true*

Lanjutan Tabel/Continued Table 2.3.6

Desa/Kelurahan Village	Air Kemasan Bermerk Branded Bottled Water	Air Isi Ulang Refill Water	2018		
			Ledeng Dengan Meteran Metered Plumbing Water	Ledeng Tanpa Meteran Unmetered Plumbing Water	Sumur Bor/ Pompa Drilled Well/ Pumped
(1)	(12)	(13)	(14)	(15)	(16)
Waim	-	-	-	-	-
Arbais	-	-	-	-	-
Aruswar	-	-	-	-	-
Martewar	-	-	-	-	-
Wari	-	-	-	-	-
Niwerawar	-	-	-	-	-
Webro	-	-	-	-	-
<b>Kecamatan Pantai Barat</b>	<b>0</b>	<b>0</b>	<b>0</b>	<b>0</b>	<b>0</b>

Sumber/Source: BPS, Pendataan Potensi Desa (Podes)/ BPS-Statistics Indonesia, Village Potential Data Collection

Catatan/Note: 0 = tidak ada/none, 1 = ada/is true

Lanjutan Tabel/*Continued Table 2.3.6*

Desa/Kelurahan <i>Village</i>	2018				
	Sumur <i>Well</i>	Mata Air <i>Water Springs</i>	Sungai/Danau/ Kolam/Waduk/ Situ/Embung/ Bendungan <i>Surface Water Source</i>	Air Hujan <i>Rainwater</i>	Lainnya <i>Others</i>
(1)	(17)	(18)	(19)	(20)	(21)
Waim	1	-	-	-	-
Arbais	1	-	-	-	-
Aruswar	1	-	-	-	-
Martewar	1	-	-	-	-
Wari	1	-	-	-	-
Niwerawar	1	-	-	-	-
Webro	1	-	-	-	-
<b>Kecamatan Pantai Barat</b>	<b>7</b>	<b>0</b>	<b>0</b>	<b>0</b>	<b>0</b>

Sumber/*Source*: BPS, Pendataan Potensi Desa (Podes)/ *BPS-Statistics Indonesia, Village Potential Data Collection*

Catatan/*Note*: 0 = tidak ada/*none*, 1 = ada/*is true*



Lanjutan Tabel/Continued Table 2.3.6

Desa/Kelurahan Village	Air Kemasan Bermerk Branded Bottled Water	Air Isi Ulang Refill Water	2019		
			Ledeng Dengan Meteran Metered Plumbing Water	Ledeng Tanpa Meteran Unmetered Plumbing Water	Sumur Bor/ Pompa Drilled Well/ Pumped
(1)	(22)	(23)	(24)	(25)	(26)
Waim	-	-	-	-	-
Arbais	-	-	-	-	-
Aruswar	-	-	-	-	-
Martewar	-	-	-	-	-
Wari	-	-	-	-	-
Niwerawar	-	-	-	-	-
Webro	-	-	-	-	-
<b>Kecamatan Pantai Barat</b>	<b>0</b>	<b>0</b>	<b>0</b>	<b>0</b>	<b>0</b>

Sumber/Source: BPS, Pendataan Potensi Desa (Podes)/ BPS-Statistics Indonesia, Village Potential Data Collection

Catatan/Note: 0 = tidak ada/none, 1 = ada/is true

Lanjutan Tabel/*Continued Table 2.3.6*

Desa/Kelurahan <i>Village</i>	2019				
	Sumur <i>Well</i>	Mata Air <i>Water Springs</i>	Sungai/Danau/ Kolam/Waduk/ Situ/Embung/ Bendungan <i>Surface Water Source</i>	Air Hujan <i>Rainwater</i>	Lainnya <i>Others</i>
(1)	(27)	(28)	(29)	(30)	(31)
Waim	1	-	-	-	-
Arbais	1	-	-	-	-
Aruswar	1	-	-	-	-
Martewar	1	-	-	-	-
Wari	1	-	-	-	-
Niwerawar	1	-	-	-	-
Webro	1	-	-	-	-
<b>Kecamatan Pantai Barat</b>	<b>7</b>	<b>0</b>	<b>0</b>	<b>0</b>	<b>0</b>

Sumber/*Source*: BPS, Pendataan Potensi Desa (Podes)/ *BPS-Statistics Indonesia, Village Potential Data Collection*

Catatan/*Note*: 0 = tidak ada/*none*, 1 = ada/*is true*

Tabel  
Table 2.3.7

**Desa/Kelurahan Menurut Penggunaan Fasilitas Tempat  
Buang Air Besar Sebagian Besar Keluarga, 2014, 2018,  
dan 2019**  
*Village by the Most Used Defecation Facilities by the the  
Familiy, 2014, 2018, and 2019*

Desa/Kelurahan Village	2014			
	Sendiri Private	Jamban Toilet Bersama Communal	Umum Public	Bukan Jamban Non-Toilet
(1)	(2)	(3)	(4)	(5)
Waim	0	0	0	1
Arbais	0	0	0	1
Aruswar	0	0	0	1
Martewar	0	1	0	0
Wari	0	1	0	0
Niwerawar	0	1	0	0
Webro	0	0	0	1
<b>Kecamatan Pantai Barat</b>	<b>0</b>	<b>3</b>	<b>0</b>	<b>4</b>

Sumber/Source: BPS, Pendataan Potensi Desa (Podes)/ BPS–Statistics Indonesia, Village Potential Data Collection

Catatan/Note: 0 = tidak ada/none, 1 = ada/is true

Lanjutan Tabel/*Continued Table 2.3.7*

Desa/Kelurahan Village	2018			
	Sendiri Private	Jamban Toilet		Bukan Jamban Non-Toilet
		Bersama Communal	Umum Public	
(1)	(6)	(7)	(8)	(9)
Waim	0	0	0	1
Arbais	1	0	0	0
Aruswar	0	0	1	0
Martewar	1	0	0	0
Wari	1	0	0	0
Niwerawar	0	0	1	0
Webro	0	0	0	1
<b>Kecamatan Pantai Barat</b>	<b>3</b>	<b>0</b>	<b>2</b>	<b>2</b>

Sumber/Source: BPS, Pendataan Potensi Desa (Podes)/ BPS-Statistics Indonesia, Village Potential Data Collection

Catatan/Note: 0 = tidak ada/none, 1 = ada/is true

Lanjutan Tabel/*Continued Table 2.3.7*

Desa/Kelurahan Village	2019			
	Sendiri Private	Jamban Toilet Bersama Communal	Umum Public	Bukan Jamban Non-Toilet
(1)	(10)	(11)	(12)	(13)
Waim	1	0	0	0
Arbais	1	0	0	0
Aruswar	1	0	0	0
Martewar	1	0	0	0
Wari	1	0	0	0
Niwerawar	1	0	0	0
Webro	0	0	0	1
<b>Kecamatan Pantai Barat</b>	<b>6</b>	<b>0</b>	<b>0</b>	<b>1</b>

Sumber/Source: BPS, Pendataan Potensi Desa (Podes)/ BPS—Statistics Indonesia, Village Potential Data Collection

Catatan/Note: 0 = tidak ada/none, 1 = ada/is true

Tabel  
Table 2.3.8

**Kemudahan Untuk Mencapai Sarana Pendidikan Terdekat Bagi Desa/Kelurahan yang Tidak ada Sarana Pendidikan Menurut Desa/Kelurahan dan Jenjang Pendidikan, 2019**  
*Ease to Reach Educational Facilities Based on Villages that Have No Educational Facilities by Villages and Educational Levels, 2019*

Desa/Kelurahan Village	TK/Kindergarten	RA/BA	SD/Elementary	MI
(1)	(2)	(3)	(4)	(5)
Waim	2	3	1	3
Arbais	2	3	-	3
Aruswar	2	3	-	3
Martewar	2	3	-	3
Wari	2	3	1	3
Niwerawar	3	3	2	3
Webro	2	3	1	3
<b>Kecamatan Pantai Barat</b>				

Sumber/Source: BPS, Pendataan Potensi Desa (Podes)/ BPS-Statistics Indonesia, Village Potential Data Collection

Catatan/Note: - = Desa/kelurahan memiliki fasilitas/The village has the facility,

1 = Sangat mudah/Very easy

2 = Mudah/Easy

3 = Sulit/Difficult

4 = Sangat sulit/Very Difficult

Lanjutan Tabel/*Continued Table 2.3.8*

<b>Desa/Kelurahan Village</b>	<b>SMP/ Junior High</b>	<b>MTs</b>	<b>SMA /High School</b>	<b>MA</b>
<b>(1)</b>	<b>(6)</b>	<b>(7)</b>	<b>(8)</b>	<b>(9)</b>
Waim	1	3	3	3
Arbais	1	3	2	3
Aruswar	1	3	2	3
Martewar	-	3	2	3
Wari	1	3	2	3
Niwerawar	2	3	3	3
Webro	-	3	2	3
<b>Kecamatan Pantai Barat</b>				

Sumber/*Source*: BPS, Pendataan Potensi Desa (Podes)/ *BPS–Statistics Indonesia, Village Potential Data Collection*

Catatan/*Note*: - = Desa/kelurahan memiliki fasilitas/*The village has the facility,*

1 = Sangat mudah/*Very easy*

2 = Mudah/*Easy*

3 = Sulit/*Difficult*

4 = Sangat sulit/*Very Difficult*

Lanjutan Tabel/*Continued Table 2.3.8*

<b>Desa/Kelurahan Village</b>	<b>SMK / Vocational</b>	<b>Perguruan Tinggi College</b>
<b>(1)</b>	<b>(10)</b>	<b>(11)</b>
Waim	3	3
Arbais	1	3
Aruswar	2	3
Martewar	2	3
Wari	1	3
Niwerawar	2	3
Webro	-	3
<b>Kecamatan Pantai Barat</b>		

Sumber/*Source*: BPS, Pendataan Potensi Desa (Podes)/ *BPS—Statistics Indonesia, Village Potential Data Collection*

Catatan/*Note*: - = Desa/kelurahan memiliki fasilitas/*The village has the facility,*

1 = Sangat mudah/*Very easy*

2 = Mudah/*Easy*

3 = Sulit/*Difficult*

4 = Sangat sulit/*Very Difficult*



Tabel 2.3.9  
Table

**Kemudahan Mencapai Sarana Kesehatan Terdekat Bagi Desa/Kelurahan yang Tidak ada Sarana Kesehatan Menurut Desa/Kelurahan dan Jenis Sarana Kesehatan, 2019**  
*Ease to Reach Health Facilities Based on Villages that Have No Health Facilities by Villages and Educational Levels, 2019*

Desa/ Kelurahan Village	Rumah Sakit Hospital	Rumah Sakit Bersalin Maternity Hospital	Poliklinik Clinic	Puskesmas Public Health Center		Apotek Pharmacy
				Rawat Inap With Inpatient Treatment	Tanpa Rawat Inap Without Inpatient Treatment	
(1)	(2)	(3)	(4)	(5)	(6)	(7)
Waim	3	3	2	1	3	2
Arbais	3	3	3	0	3	2
Aruswar	3	3	2	2	3	2
Martewar	3	3	2	1	2	2
Wari	3	3	2	1	2	2
Niwerawar	3	3	2	2	3	2
Webro	3	3	2	1	3	2
<b>Kecamatan Pantai Barat</b>						

Sumber/Source: BPS, Pendataan Potensi Desa (Podes)/ BPS–Statistics Indonesia, Village Potential Data Collection  
 Catatan/Note: – = Desa/kelurahan memiliki fasilitas/The village has the facility,  
 1 = Sangat mudah/Very easy  
 2 = Mudah/Easy  
 3 = Sulit/Difficult  
 4 = Sangat sulit/Very Difficult

**Tabel 2.3.10** Banyaknya Warga Penderita Gizi Buruk Menurut Desa / Kelurahan, 2017 dan 2018  
**Number of People with Malnutrition According to the Village, 2017 and 2018**

Desa/Kelurahan Village	2017	2018
(1)	(2)	(3)
Waim	-	-
Arbais	-	-
Aruswar	-	-
Martewar	-	-
Wari	-	-
Niwerawar	-	-
Webro	-	-
<b>Kecamatan Pantai Barat</b>	<b>0</b>	<b>0</b>

Sumber/Source: BPS, Pendataan Potensi Desa (Podes) / BPS–Statistics Indonesia, Village Potential Data Collection  
 Catatan/Note: ...

Tabel  
Table 2.3.11

**Banyaknya Kejadian Bencana Alam Menurut Desa/  
Kelurahan dan Jenis Bencana Alam, 2018**  
*Number of Natural Disasters by Village and Types of Natural  
Disasters, 2018*

Desa/Kelurahan Village	Gempa Bumi Earthquake	Tsunami Tsunami	Gunung Meletus Volcanic Eruption	Tanah Longsor Landslide	Banjir Flood
(1)	(2)	(3)	(4)	(5)	(6)
Waim	1	-	-	-	-
Arbais	1	-	-	-	-
Aruswar	1	-	-	-	-
Martewar	2	-	-	-	-
Wari	3	-	-	-	-
Niwerawar	2	-	-	-	-
Webro	-	-	-	-	-
<b>Kecamatan Pantai Barat</b>	<b>0</b>	<b>0</b>	<b>0</b>	<b>0</b>	<b>0</b>

Lanjutan Tabel/*Continued Table* 2.3.8

Desa/Kelurahan <i>Village</i>	Banjir Bandang <i>Flash Flood</i>	Kekeringan <i>Drought</i>	Kebakaran Hutan <i>Forest Fire</i>	Angin Puyuh/ Puting Beliung/Topan <i>Whirlwind/ Twister/ Typhoon</i>	Gelombang Pasang Laut <i>Tidal Wave</i>
(1)	(7)	(8)	(9)	(10)	(11)
Waim	-	-	-	-	-
Arbais	-	-	-	-	-
Aruswar	-	-	-	-	-
Martewar	-	-	-	-	-
Wari	-	-	-	-	-
Niwerawar	-	-	-	-	-
Webro	-	-	-	-	-
<b>Kecamatan Pantai Barat</b>	<b>0</b>	<b>0</b>	<b>0</b>	<b>0</b>	<b>0</b>

Sumber/*Source*: BPS, Pendataan Potensi Desa (Podes) / *BPS—Statistics Indonesia, Village Potential Data Collection*  
 Catatan/*Note*: ...

Tabel  
Table 2.3.11

**Banyaknya Korban Jiwa Akibat Bencana Alam Menurut Desa/Kelurahan dan Jenis Bencana Alam, 2018**  
**Number of Deaths from Natural Disasters by Village and Types of Natural Disasters, 2018**

Desa/Kelurahan Village	Gempa Bumi Earthquake	Tsunami Tsunami	Gunung Meletus Volcanic Eruption	Tanah Longsor Landslide	Banjir Flood
(1)	(2)	(3)	(4)	(5)	(6)
Waim	-	-	-	-	-
Arbais	-	-	-	-	-
Aruswar	-	-	-	-	-
Martewar	-	-	-	-	-
Wari	-	-	-	-	-
Niwerawar	-	-	-	-	-
Webro	-	-	-	-	-
<b>Kecamatan Pantai Barat</b>	<b>0</b>	<b>0</b>	<b>0</b>	<b>0</b>	<b>0</b>

Sumber/Source: BPS, Pendataan Potensi Desa (Podes)/ BPS-Statistics Indonesia, Village Potential Data Collection  
 Catatan/Note: ...

Lanjutan Tabel/*Continued Table* 2.3.11

Desa/Kelurahan <i>Village</i>	Banjir Bandang <i>Flash Flood</i>	Kekeringan <i>Drought</i>	Kebakaran Hutan <i>Forest Fire</i>	Angin Puyuh/ Puting Beliung/Topan <i>Whirlwind/ Twister/ Typhoon</i>	Gelombang Pasang Laut <i>Tidal Wave</i>
(1)	(7)	(8)	(9)	(10)	(11)
Waim	-	-	-	-	-
Arbais	-	-	-	-	-
Aruswar	-	-	-	-	-
Martewar	-	-	-	-	-
Wari	-	-	-	-	-
Niwerawar	-	-	-	-	-
Webro	-	-	-	-	-
<b>Kecamatan Pantai Barat</b>	<b>0</b>	<b>0</b>	<b>0</b>	<b>0</b>	<b>0</b>

Sumber/*Source*: BPS, Pendataan Potensi Desa (Podes)/ *BPS—Statistics Indonesia, Village Potential Data Collection*  
 Catatan/*Note*: ...

Tabel  
Table 2.3.12

**Keberadaan Fasilitas/Upaya Antisipasi/Mitigasi Bencana Alam Menurut Desa, 2019**  
*Availability of Facilities/Anticipation/Mitigation for Natural Disasters by Village, 2019*

Desa/Kelurahan <i>Village</i>	Sistem Peringatan Dini Bencana Alam <i>Natural Disaster Early Warning System</i>	Sistem Peringatan Dini Khusus Tsunami <i>Tsunami Early Warning System</i>	Perlengkapan Keselamatan <i>Safety Equipment</i>	Rambu-rambu dan Jalur Evakuasi Bencana <i>Evacuation Signs and Route</i>	Pembuatan, Perawatan, atau Normalisasi: Sungai, Kanal, Tanggul, Parit, Drainase, Waduk, Pantai, dll <i>Making, Maintenance or Normalization: River, Canal, Dike, Ditch, Drainage, Reservoir, Beach, etc.</i>
(1)	(2)	(3)	(4)	(5)	(6)
Waim	Tidak Ada	Tidak Ada	Tidak Ada	Tidak Ada	Tidak Ada
Arbais	Tidak Ada	Tidak Ada	Tidak Ada	Tidak Ada	Tidak Ada
Aruswar	Tidak Ada	Tidak Ada	Tidak Ada	Tidak Ada	Tidak Ada
Martewar	Tidak Ada	Tidak Ada	Tidak Ada	Tidak Ada	Tidak Ada
Wari	Tidak Ada	Tidak Ada	Tidak Ada	Tidak Ada	Tidak Ada
Niwerawar	Tidak Ada	Tidak Ada	Tidak Ada	Tidak Ada	Tidak Ada
Webro	Tidak Ada	Tidak Ada	Tidak Ada	Tidak Ada	Tidak Ada
<b>Kecamatan Pantai Barat</b>					

Sumber/Source: BPS, Pendataan Potensi Desa (Podes)/ BPS–Statistics Indonesia, Village Potential Data Collection  
Catatan/Note: ...

Tabel  
Table 2.3.13

**Banyaknya Sarana dan Prasarana Ekonomi Menurut Desa/  
Kelurahan dan Jenisnya, 2019**  
*Number of Economic Facilities by Village and Type, 2019*

Desa/Kelurahan Village	Kelompok Pertokoan Shopping Complex	Pasar dengan Bangunan Permanen Market with Permanent Building	Pasar dengan Bangunan Semi Permanen Market with Semi- permanent Building	Pasar Tanpa Bangunan Market without Building	Minimarket/ Swalayan <sup>1</sup> Minimarket/ Supermarket <sup>1</sup>
(1)	(2)	(3)	(4)	(5)	(6)
Waim	-	-	-	-	-
Arbais	-	1	-	-	-
Aruswar	-	-	-	-	-
Martewar	-	-	-	-	-
Wari	-	-	-	-	-
Niwerawar	-	-	-	-	-
Webro	-	-	-	-	-
<b>Kecamatan Pantai Barat</b>	<b>0</b>	<b>1</b>	<b>0</b>	<b>0</b>	<b>0</b>

Sumber/Source: BPS, Pendataan Potensi Desa (Podes)/ BPS-Statistics Indonesia, Village Potential Data Collection

Catatan/Note: <sup>1</sup> yang memiliki luas < 400 m<sup>2</sup>/with total area < 400 m<sup>2</sup>



Lanjutan Tabel/*Continued Table* 2.3.13

Desa/Kelurahan Village	Toko/Warung Kelontong Store/Grocery Shop	Restoran/ Rumah Makan Restaurant	Warung/Kedai Makanan Diner/Food Stall	Hotel	Hostel/Motel/ Losmen/ Wisma Hostel/Motel/ Inn/Homestead
(1)	(7)	(8)	(9)	(10)	(11)
Waim	2	-	-	-	-
Arbais	6	-	-	-	-
Aruswar	3	-	-	-	-
Martewar	8	-	-	-	-
Wari	3	-	-	-	-
Niwerawar	-	-	-	-	-
Webro	3	-	-	-	-
<b>Kecamatan Pantai Barat</b>	<b>25</b>	<b>0</b>	<b>0</b>	<b>0</b>	<b>0</b>

Sumber/Source: BPS, Pendataan Potensi Desa (Podes)/ BPS-Statistics Indonesia, Village Potential Data Collection

Catatan/Note: <sup>1</sup> yang memiliki luas < 400 m<sup>2</sup>/with total area < 400 m<sup>2</sup>

Tabel  
Table 2.3.14

**Banyaknya Sarana Lembaga Keuangan Yang Beroperasi Menurut Desa/Kelurahan dan Jenisnya, 2019**  
**Number of Operating Financial Institution Facilities by Village and Types, 2019**

Desa/Kelurahan Village	Bank Umum Pemerintah Government Commercial Bank	Bank Umum Swasta Private Commercial Bank	Bank Perkreditan Rakyat Rural Bank
(1)	(2)	(3)	(4)
Waim	-	-	-
Arbais	-	-	-
Aruswar	-	-	-
Martewar	-	-	-
Wari	-	-	-
Niwerawar	-	-	-
Webro	-	-	-
<b>Kecamatan Pantai Barat</b>	<b>0</b>	<b>0</b>	<b>0</b>

Sumber/Source: BPS, Pendataan Potensi Desa (Podes)/ BPS—Statistics Indonesia, Village Potential Data Collection  
 Catatan/Note: ...

Tabel  
Table 2.3.15

**Banyaknya Koperasi Yang Masih Aktif Menurut Desa/  
Kelurahan dan Jenisnya, 2019**  
*Number of Active Cooperatives by Village and Types, 2019*

Desa/Kelurahan Village	Koperasi Unit desa (KUD) Village Unite Cooperatives	Koperasi Industri Kecil dan Kerajinan Rakyat (Kopinkra) Small Industry and People's Craft Cooperatives	Koperasi Simpan Pinjam (Kospin) Saving and Loan Cooperatives	Koperasi Lainnya Other Cooperatives
(1)	(2)	(3)	(4)	(5)
Waim	-	-	-	-
Arbais	-	-	-	-
Aruswar	-	-	-	-
Martewar	-	-	-	-
Wari	-	-	-	-
Niwerawar	-	-	-	-
Webro	-	-	-	-
<b>Kecamatan Pantai Barat</b>	<b>0</b>	<b>0</b>	<b>0</b>	<b>0</b>

Sumber/Source: BPS, Pendataan Potensi Desa (Podes)/ BPS–Statistics Indonesia, Village Potential Data Collection  
Catatan/Note: ...

Tabel  
Table 2.3.16

**Banyaknya Embung Desa Menurut Desa/Kelurahan, 2018 dan 2019**  
*Number of Village Retention Basin/Reservoir by Village, 2018 and 2019*

Desa/Kelurahan <i>Village</i>	2018	2019
(1)	(2)	(3)
Waim	-	-
Arbais	-	-
Aruswar	-	-
Martewar	-	-
Wari	-	-
Niwerawar	-	-
Webro	-	-
<b>Kecamatan Pantai Barat</b>	<b>0</b>	<b>0</b>

Sumber/Source: BPS, Pendataan Potensi Desa (Podes)/ BPS–Statistics Indonesia, Village Potential Data Collection  
Catatan/Note: ...

Tabel  
Table 2.3.17

**Jumlah Menara dan Operator Layanan Komunikasi  
Telepon Seluler Serta Kondisi Sinyal Telepon Seluler  
Menurut Desa/Kelurahan, 2019**  
*Number of Village Retention Basin/Reservoir by Village,  
2019*

Desa/Kelurahan Village	Jumlah Menara Telepon Seluler (BTS) <i>Number of Cellular Telephone Towers (BTS)</i>	Jumlah Operator Layanan Komunikasi Telepon Seluler Yang Menjangkau di Desa/ Kelurahan <i>Number of Cellular Communication Service Operators Accessible in Village</i>	Kondisi Sinyal Telepon Seluler di Sebagian Besar Wilayah Desa/Kelurahan <i>Cellular Phones Signal Condition in Most Village Areas</i>
(1)	(2)	(3)	(4)
Waim	-	1	Kuat
Arbais	1	1	Sangat Kuat
Aruswar	-	1	Lemah
Martewar	1	1	Sangat Kuat
Wari	-	1	Kuat
Niwerawar	-	1	Lemah
Webro	-	1	Sangat Kuat
<b>Kecamatan Pantai Barat</b>	<b>2</b>		

Sumber/Source: BPS, Pendataan Potensi Desa (Podes)/ BPS—Statistics Indonesia, Village Potential Data Collection  
Catatan/Note: ...

Tabel  
Table 2.3.18

**Desa/Kelurahan yang Memiliki Kelompok Kegiatan Olahraga Menurut Jenis Olahraga dan Ketersediaan Fasilitas/Lapangan Olahraga, 2019**  
**Village that Have Sport Program by Sport Type and Sport Facility Availability, 2019**

Desa/Kelurahan Village	Sepak Bola Soccer			
	Kondisi Fasilitas/Lapangan Olahraga Sport Facility Condition			Tidak Ada Fasilitas/ Lapangan Olahraga No Sport Facility
	Baik Good	Rusak Sedang Moderately Damaged	Rusak Parah Severely Damaged	
(1)	(2)	(3)	(4)	(5)
Waim	1	0	0	0
Arbais	1	0	0	0
Aruswar	0	0	0	1
Martewar	1	0	0	0
Wari	0	1	0	0
Niwerawar	0	1	0	0
Webro	0	0	0	1
<b>Kecamatan Pantai Barat</b>	<b>3</b>	<b>2</b>	<b>0</b>	<b>2</b>

Sumber/Source: BPS, Pendataan Potensi Desa (Podes)/ BPS-Statistics Indonesia, Village Potential Data Collection  
 Catatan/Note: 0 = tidak ada/none, 1 = ada/is true

Lanjutan Tabel/*Continued Table* 2.3.18

Desa/Kelurahan <i>Village</i>	Bola Voli <i>Volleyball</i>			
	Kondisi Fasilitas/Lapangan Olahraga <i>Sport Facility Condition</i>			Tidak Ada Fasilitas/ Lapangan Olahraga <i>No Sport Facility</i>
	Baik <i>Good</i>	Rusak Sedang <i>Moderately Damaged</i>	Rusak Parah <i>Severely Damaged</i>	
(1)	(6)	(7)	(8)	(9)
Waim	1	0	0	0
Arbais	1	0	0	0
Aruswar	1	0	0	0
Martewar	1	0	0	0
Wari	0	1	0	0
Niwerawar	0	1	0	0
Webro	1	0	0	0
<b>Kecamatan Pantai Barat</b>	<b>5</b>	<b>2</b>	<b>0</b>	<b>0</b>

Sumber/Source: BPS, Pendataan Potensi Desa (Podes)/ *BPS-Statistics Indonesia, Village Potential Data Collection*  
 Catatan/Note: 0 = tidak ada/none, 1 = ada/is true

Lanjutan Tabel/*Continued Table* 2.3.18

Desa/Kelurahan <i>Village</i>	Bulu Tangkis <i>Badminton</i>			
	Kondisi Fasilitas/Lapangan Olahraga <i>Sport Facility Condition</i>			Tidak Ada Fasilitas/ Lapangan Olahraga <i>No Sport Facility</i>
	Baik <i>Good</i>	Rusak Sedang <i>Moderately Damaged</i>	Rusak Parah <i>Severely Damaged</i>	
(1)	(10)	(11)	(12)	(13)
Waim	0	0	0	1
Arbais	0	0	0	1
Aruswar	0	0	0	1
Martewar	0	0	0	1
Wari	0	0	0	1
Niwerawar	0	0	0	1
Webro	0	0	0	1
<b>Kecamatan Pantai Barat</b>	<b>0</b>	<b>0</b>	<b>0</b>	<b>7</b>

Sumber/Source: BPS, Pendataan Potensi Desa (Podes)/ *BPS-Statistics Indonesia, Village Potential Data Collection*

Catatan/Note: 0 = tidak ada/none, 1 = ada/is true



Lanjutan Tabel/*Continued Table 2.3.18*

Desa/Kelurahan <i>Village</i>	Bola Basket <i>Basketball</i>			
	Kondisi Fasilitas/Lapangan Olahraga <i>Sport Facility Condition</i>			Tidak Ada Fasilitas/ Lapangan Olahraga <i>No Sport Facility</i>
	Baik <i>Good</i>	Rusak Sedang <i>Moderately Damaged</i>	Rusak Parah <i>Severely Damaged</i>	
(1)	(14)	(15)	(16)	(17)
Waim	0	0	0	1
Arbais	0	0	0	1
Aruswar	0	0	0	1
Martewar	0	0	0	1
Wari	0	0	0	1
Niwerawar	0	0	0	1
Webro	0	0	0	1
<b>Kecamatan Pantai Barat</b>	<b>0</b>	<b>0</b>	<b>0</b>	<b>7</b>

Sumber/Source: BPS, Pendataan Potensi Desa (Podes)/ *BPS-Statistics Indonesia, Village Potential Data Collection*  
 Catatan/Note: 0 = tidak ada/none, 1 = ada/is true

Lanjutan Tabel/*Continued Table* 2.3.18

Desa/Kelurahan <i>Village</i>	Tennis Lapangan <i>Tennis</i>			
	Kondisi Fasilitas/Lapangan Olahraga <i>Sport Facility Condition</i>			Tidak Ada Fasilitas/ Lapangan Olahraga <i>No Sport Facility</i>
	Baik <i>Good</i>	Rusak Sedang <i>Moderately Damaged</i>	Rusak Parah <i>Severely Damaged</i>	
(1)	(18)	(19)	(20)	(21)
Waim	0	0	0	1
Arbais	0	0	0	1
Aruswar	0	0	0	1
Martewar	0	0	0	1
Wari	0	0	0	1
Niwerawar	0	0	0	1
Webro	0	0	0	1
<b>Kecamatan Pantai Barat</b>	<b>0</b>	<b>0</b>	<b>0</b>	<b>7</b>

Sumber/Source: BPS, Pendataan Potensi Desa (Podes)/ BPS–Statistics Indonesia, Village Potential Data Collection

Catatan/Note: 0 = tidak ada/none, 1 = ada/is true

Lanjutan Tabel/*Continued Table* 2.3.18

Desa/Kelurahan <i>Village</i>	Tenis Meja <i>Ping-pong</i>			
	Kondisi Fasilitas/Lapangan Olahraga <i>Sport Facility Condition</i>			Tidak Ada Fasilitas/ Lapangan Olahraga <i>No Sport Facility</i>
	Baik <i>Good</i>	Rusak Sedang <i>Moderately Damaged</i>	Rusak Parah <i>Severely Damaged</i>	
(1)	(22)	(23)	(24)	(25)
Waim	0	0	0	1
Arbais	0	0	0	1
Aruswar	0	0	0	1
Martewar	0	0	0	1
Wari	0	0	0	1
Niwerawar	0	0	0	1
Webro	0	0	0	1
<b>Kecamatan Pantai Barat</b>	<b>0</b>	<b>0</b>	<b>0</b>	<b>7</b>

Sumber/Source: BPS, Pendataan Potensi Desa (Podes)/ *BPS-Statistics Indonesia, Village Potential Data Collection*  
 Catatan/Note: 0 = tidak ada/none, 1 = ada/is true

Lanjutan Tabel/*Continued Table* 2.3.18

Desa/Kelurahan <i>Village</i>	Futsal <i>Futsal</i>			
	Kondisi Fasilitas/Lapangan Olahraga <i>Sport Facility Condition</i>			Tidak Ada Fasilitas/ Lapangan Olahraga <i>No Sport Facility</i>
	Baik <i>Good</i>	Rusak Sedang <i>Moderately Damaged</i>	Rusak Parah <i>Severely Damaged</i>	
(1)	(26)	(27)	(28)	(29)
Waim	0	0	0	1
Arbais	0	0	0	1
Aruswar	0	0	0	1
Martewar	0	0	0	1
Wari	1	0	0	0
Niwerawar	0	0	0	1
Webro	0	0	0	1
<b>Kecamatan Pantai Barat</b>	<b>1</b>	<b>0</b>	<b>0</b>	<b>6</b>

Sumber/Source: BPS, Pendataan Potensi Desa (Podes)/ *BPS-Statistics Indonesia, Village Potential Data Collection*

Catatan/Note: 0 = tidak ada/none, 1 = ada/is true

Lanjutan Tabel/*Continued Table* 2.3.18

Desa/Kelurahan <i>Village</i>	Renang <i>Swimming</i>			
	Kondisi Fasilitas/Lapangan Olahraga <i>Sport Facility Condition</i>			Tidak Ada Fasilitas/ Lapangan Olahraga <i>No Sport Facility</i>
	Baik <i>Good</i>	Rusak Sedang <i>Moderately Damaged</i>	Rusak Parah <i>Severely Damaged</i>	
(1)	(30)	(31)	(32)	(33)
Waim	0	0	0	1
Arbais	0	0	0	1
Aruswar	0	0	0	1
Martewar	0	0	0	1
Wari	0	0	0	1
Niwerawar	0	0	0	1
Webro	0	0	0	1
<b>Kecamatan Pantai Barat</b>	<b>0</b>	<b>0</b>	<b>0</b>	<b>7</b>

Sumber/Source: BPS, Pendataan Potensi Desa (Podes)/ *BPS-Statistics Indonesia, Village Potential Data Collection*  
 Catatan/Note: 0 = tidak ada/none, 1 = ada/is true

Lanjutan Tabel/*Continued Table* 2.3.18

Desa/Kelurahan <i>Village</i>	Bela diri <i>Martial Arts</i>			
	Kondisi Fasilitas/Lapangan Olahraga <i>Sport Facility Condition</i>			Tidak Ada Fasilitas/ Lapangan Olahraga <i>No Sport Facility</i>
	Baik <i>Good</i>	Rusak Sedang <i>Moderately Damaged</i>	Rusak Parah <i>Severely Damaged</i>	
(1)	(34)	(35)	(36)	(37)
Waim	0	0	0	1
Arbais	0	0	0	1
Aruswar	0	0	0	1
Martewar	0	0	0	1
Wari	0	0	0	1
Niwerawar	0	0	0	1
Webro	0	0	0	1
<b>Kecamatan Pantai Barat</b>	<b>0</b>	<b>0</b>	<b>0</b>	<b>7</b>

Sumber/Source: BPS, Pendataan Potensi Desa (Podes)/ *BPS-Statistics Indonesia, Village Potential Data Collection*

Catatan/Note: 0 = tidak ada/none, 1 = ada/is true

Lanjutan Tabel/*Continued Table 2.3.18*

Desa/Kelurahan <i>Village</i>	Bilyard <i>Billiard</i>			
	Kondisi Fasilitas/Lapangan Olahraga <i>Sport Facility Condition</i>			Tidak Ada Fasilitas/ Lapangan Olahraga <i>No Sport Facility</i>
	Baik <i>Good</i>	Rusak Sedang <i>Moderately Damaged</i>	Rusak Parah <i>Severely Damaged</i>	
(1)	(38)	(39)	(40)	(41)
Waim	0	0	0	1
Arbais	0	0	0	1
Aruswar	0	0	0	1
Martewar	0	0	0	1
Wari	0	0	0	1
Niwerawar	0	0	0	1
Webro	0	0	0	1
<b>Kecamatan Pantai Barat</b>	<b>0</b>	<b>0</b>	<b>0</b>	<b>7</b>

Sumber/Source: BPS, Pendataan Potensi Desa (Podes)/ *BPS-Statistics Indonesia, Village Potential Data Collection*

Catatan/Note: 0 = tidak ada/none, 1 = ada/is true

Lanjutan Tabel/*Continued Table* 2.3.18

Desa/Kelurahan <i>Village</i>	Pusat Kebugaran <i>Fitness Center</i>			
	Kondisi Fasilitas/Lapangan Olahraga <i>Sport Facility Condition</i>			Tidak Ada Fasilitas/ Lapangan Olahraga <i>No Sport Facility</i>
	Baik <i>Good</i>	Rusak Sedang <i>Moderately Damaged</i>	Rusak Parah <i>Severely Damaged</i>	
(1)	(42)	(43)	(44)	(45)
Waim	0	0	0	1
Arbais	0	0	0	1
Aruswar	0	0	0	1
Martewar	0	0	0	1
Wari	0	0	0	1
Niwerawar	0	0	0	1
Webro	0	0	0	1
<b>Kecamatan Pantai Barat</b>	<b>0</b>	<b>0</b>	<b>0</b>	<b>7</b>

Sumber/Source: BPS, Pendataan Potensi Desa (Podes)/ BPS–Statistics Indonesia, Village Potential Data Collection

Catatan/Note: 0 = tidak ada/none, 1 = ada/is true



Lanjutan Tabel/*Continued Table* 2.3.18

Desa/Kelurahan <i>Village</i>	Lainnya <i>Other</i>			
	Kondisi Fasilitas/Lapangan Olahraga <i>Sport Facility Condition</i>			Tidak Ada Fasilitas/ Lapangan Olahraga <i>No Sport Facility</i>
	Baik <i>Good</i>	Rusak Sedang <i>Moderately Damaged</i>	Rusak Parah <i>Severely Damaged</i>	
(1)	(46)	(47)	(48)	(49)
Waim	0	0	0	1
Arbais	0	0	0	1
Aruswar	0	0	0	1
Martewar	0	0	0	1
Wari	0	0	0	1
Niwerawar	0	0	0	1
Webro	0	0	0	1
<b>Kecamatan Pantai Barat</b>	<b>0</b>	<b>0</b>	<b>0</b>	<b>7</b>

Sumber/Source: BPS, Pendataan Potensi Desa (Podes)/ *BPS-Statistics Indonesia, Village Potential Data Collection*

Catatan/Note: 0 = tidak ada/*none*, 1 = ada/*is true*

### 3.1 PENDUDUK POPULATION

Tabel  
Table

3.1.1

**Penduduk, Laju Pertumbuhan Penduduk per Tahun, Distribusi Persentase Penduduk, Kepadatan Penduduk, Rasio Jenis Kelamin Penduduk Menurut Desa/Kelurahan, 2020**

*Population, Annual Population Growth Rate, Percentage Distribution of Population, Population Density, and Population Sex Ratio by Village/Ward, 2020*

Kecamatan Subdistrict	Penduduk <sup>1</sup> Population <sup>1</sup>	Laju Pertumbuhan Penduduk per Tahun 2010–2020 <sup>2,3</sup> Annual Population Growth Rate (%) 2010–2020 <sup>2,3</sup>
(1)	(2)	(3)
Waim	144	...
Arbais	208	...
Aruswar	156	...
Martewar	210	...
Wari	156	...
Niwerawar	181	...
Webro	226	...
<b>Kecamatan Pantai Barat</b>	<b>1.281</b>	<b>...</b>

Lanjutan Tabel/*Continued Table 3.1.1*

Kecamatan Subdistrict	Persentase Penduduk Percentage of Total Population	Kepadatan Penduduk (per km <sup>2</sup> ) <sup>4</sup> Population Density per sq.km <sup>4</sup>
(1)	(7)	(8)
Waim	0,35	...
Arbais	0,50	...
Aruswar	0,38	...
Martewar	0,51	...
Wari	0,38	...
Niwerawar	0,44	...
Webro	0,54	...
<b>Kecamatan Pantai Barat</b>	<b>3,09</b>	<b>...</b>

Lanjutan Tabel/*Continued Table 3.1.1*

Kecamatan <i>Subdistrict</i>	Rasio Jenis Kelamin <i>Population Sex Ratio</i>
(1)	(11)
Waim	111,76
Arbais	112,24
Aruswar	113,7
Martewar	94,44
Wari	140
Niwerawar	132,05
Webro	113,21
<b>Kecamatan Pantai Barat</b>	<b>114,93</b>

Catatan/*Note:*<sup>1</sup>Hasil SP2020 (September)/*The result of the 2020 Population Census (September)*<sup>2</sup>Laju pertumbuhan penduduk dihitung berdasarkan pwnsusuk hasil SP2010 dengan kondisi desa/kelurahan tahun 2020, dibandingkan dengan penduduk hasil SP2020/*The growth rate refers to the change of population resulting from 2010 Population Census with villages/wards conditions in 2020 and population resulting from the 2020 Population Census*<sup>3</sup>Laju pertumbuhan penduduk terlalu tinggi atau negatif karena adanya perubahan wilayah pada desa/kelurahan antara SP2010 dan SP2020/*The growth rate is too high or negative due to changes in the area of the village/ward between SP2010 and SP2020*<sup>4</sup>Luas desa/kelurahan berdasarkan Badan Perencanaan Pembangunan Daerah Kabupaten Sarmi/*Villages/Wards area are based on Regional Development Planning Agency of Sarmi Regency*Sumber/*Source:*BPS, Sensus Penduduk (SP) 2020 dan Proyeksi Penduduk Indonesia 2015–2045/*BPS-Statistics Indonesia, 2020 Population Census and Indonesia Population Projection 2015–2045*

Tabel 3.1.2 Jumlah Penduduk Menurut Kelompok Umur dan Jenis Kelamin, 2020  
 Table Population by Age Groups and Gender, 2020

Kelompok Umur Ages	Jenis Kelamin/Gender		Jumlah Total
	Laki-Laki Male	Perempuan Female	
(1)	(46)	(47)	(48)
0-14	...	...	...
15-64	...	...	...
65+	...	...	...
<b>Kecamatan Pantai Barat</b>	<b>685</b>	<b>596</b>	<b>1.281</b>

Sumber/Source: BPS, Sensus Penduduk 2020/ BPS—Statistics Indonesia, the 2020 Population Census

Catatan/Note: Hasil Perapihan Umur dari Data Administrasi Kependudukan dan Sensus Penduduk 2020 (September)/The result of Smoothed Single Year of Age from Population Administration Data and the 2020 Population Census (September)



**PARIWISATA**  
*TOURISM*

<https://sarmikab.bps.go.id>



**PENJELASAN TEKNIS**

1. Wisatawan mancanegara (wisman) ialah setiap pengunjung yang mengunjungi suatu negara di luar tempat tinggalnya, didorong oleh satu atau beberapa keperluan tanpa bermaksud memperoleh penghasilan di tempat yang dikunjungi dan lamanya kunjungan tersebut tidak lebih dari satu tahun (12 bulan). Definisi ini mencakup 2 (dua) kategori wisatawan mancanegara, yaitu :

a. Wisatawan (turis) ialah setiap pengunjung seperti definisi di atas yang tinggal paling sedikit 24 jam, akan tetapi tidak lebih dari 1 (satu) tahun di tempat yang dikunjungi, dengan maksud antara lain: berlibur, rekreasi, olah raga, bisnis, menghadiri pertemuan, studi, dan kunjungan dengan alasan kesehatan.

b. Excursionist ialah setiap pengunjung seperti definisi di atas yang tinggal kurang dari 24 jam di tempat yang dikunjungi (termasuk "Cruise passengers"). Cruise Passengers ialah setiap pengunjung yang tiba di suatu negara di mana mereka tidak menginap di akomodasi yang tersedia di negara tersebut, misalnya dengan kapal laut.

2. Usaha penyediaan akomodasi adalah usaha yang menyediakan pelayanan penginapan yang dapat dilengkapi dengan pelayanan pariwisata lainnya. Usaha penyediaan akomodasi dapat berupa hotel, vila,

**TECHNICAL NOTES**

1. *An International Visitor is any person visiting a country other than his usual place of residence for any reason other than for earning income in the country visited, and the length of stay is no more than one year (12 months). This definition covers two categories of foreign visitors, namely:*

a. *"Tourist" is any visitor staying for at least 24 hours, but no more than one year, in the country visited, with the intention of visiting, and for any of these purposes: Pleasure, recreation and sports, Business, visiting friends and relatives, missions, attending meetings, conferences, visit for health reasons and study.*

b. *"Excursionist" is any visitor staying less than 24 hours in the country visited including, "Cruise Passengers"; i.e. visitors arriving in a country without staying in any accommodation available in the visited country.*

2. *The business of providing accommodation is a business that provides specialty services that can be equipped with other tourism services. It includes hotel, villa, cottage, camping, caravan stop, and other*



**ULASAN**

**Pariwisata**

Untuk kepariwisataan, Kecamatan Pantai Barat tercatat tidak memiliki rumah makan.

**DESCRIPTION**

**Tourism**

*For Tourism, Pantai Barat Subdistrict has no restaurant recorded.*

<https://sarmikab.bps.go.id>

Tabel  
Table 4.1

**Jumlah Rumah Makan/Restoran Menurut Desa/Kelurahan,  
2016–2019**  
*Number of Restaurants by Villages/Ward, 2016–2019*

Desa/Kelurahan <i>Village/Ward</i>	2016	2017	2018	2019
(1)	(2)	(3)	(4)	(5)
Waim	...	...	...	...
Arbais	...	...	...	...
Aruswar	...	...	...	...
Martewar	...	...	...	...
Wari	...	...	...	...
Niwerawar	...	...	...	...
<b>Kecamatan Pantai Barat</b>	...	...	...	...

Catatan/Note: <sup>1</sup> Desa pada tabel ini termasuk Unit Permukiman Transmigrasi (UPT) yang masih dibina oleh kementerian terkait dan nagari di Kabupaten/Kota Sumatera Barat/*Villages in this table are included in Transmigration Settlement Unit which is still fostered by the relevant ministries and the nagari in the Province of Sumatera Barat*

Sumber/Source: <sup>2</sup> Terjadi dalam tiga tahun terakhir sampai dengan saat pencacahan/*Occured during the last three years by the time of enumeration*  
BPS, Pendataan Potensi Desa (Podes)/*BPS-Statistics Indonesia, Village Potential Data Collecting*







Sensus  
Penduduk  
2020

# DATA

## MENCERDASKAN BANGSA

— *Enlighten The Nation* —



**BADAN PUSAT STATISTIK  
KABUPATEN SARMI**  
*BPS-Statistics of Sarmi Regency*  
Jl. Kota Baru, Kel. Petam,  
Kec. Sarmi Selatan, Kab. Sarmi, 99373  
Email: [bps9419@bps.go.id](mailto:bps9419@bps.go.id)  
Homepage: <http://sarmikab.bps.go.id>