

Katalog : 1102001.1212220
ISSN 2776-0545



KECAMATAN DELI TUA DALAM ANGKA

DELI TUA DISTRICT IN FIGURES

2024



**BADAN PUSAT STATISTIK
KABUPATEN DELI SERDANG**
BPS-STATISTICS DELI SERDANG REGENCY

Katalog : 1102001.1212220
ISSN 2776-0545

KECAMATAN DELI TUA DALAM ANGKA

DELI TUA DISTRICT IN FIGURES

2024

<https://deliserdang.bps.go.id>



BADAN PUSAT STATISTIK
KABUPATEN DELI SERDANG
BPS-STATISTICS DELI SERDANG REGENCY

KECAMATAN DELI TUA DALAM ANGKA
DELI TUA DISTRICT IN FIGURES
2024

Volume 21, 2024

Katalog /Catalog: 1102001.1212220

ISSN: 2776-0545

Nomor Publikasi/Publication Number: 12120.2418

Ukuran Buku/Book Size : 14,8 cm x 21 cm
Jumlah Halaman/Number of Pages : xxiv+122 hal/pages

Penyusun Naskah/Manuscript Drafter:
BPS Kabupaten Deli Serdang
BPS-Statistics of Deli Serdang Regency

Penyunting/Editor:
BPS Kabupaten Deli Serdang
BPS-Statistics of Deli Serdang Regency

Gambar Kover/Cover Design:
BPS Kabupaten Deli Serdang
BPS-Statistics of Deli Serdang Regency

Ilustrasi Kover/Cover Illustration:
BPS Kabupaten Deli Serdang
BPS-Statistics of Deli Serdang Regency

Diterbitkan oleh/Published by:
©BPS Kabupaten Deli Serdang/ BPS-Statistics of Deli Serdang Regency

Dicetak oleh/Printed by:
BPS Kabupaten Deli Serdang
BPS-Statistics of Deli Serdang Regency

Sumber Ilustrasi/Illustration Source:
BPS Kabupaten Deli Serdang
BPS-Statistics of Deli Serdang Regency

Dilarang mengumumkan, mendistribusikan, mengomunikasikan, dan/atau menggandakan sebagian atau seluruh isi buku ini untuk tujuan komersil tanpa izin tertulis dari Badan Pusat Statistik.
Prohibited to announce, distribute, communicate, and/or copy part or all of this book for commercial purpose without permission from BPS-Statistics Indonesia.

Tim Penyusun
Kecamatan Deli Tua Dalam Angka 2024
(Deli Tua Subregency in Figures 2024)

Pengarah/ Director

Herman

Penanggung Jawab/ Person in Charge

Herman, Irwanto

Penyunting/ Editor

Irwanto, Valensius Ginting ,
Irwanto Pardamean Hutagalung, Dwi Nissa Ananda

Pengolah Data dan Penulis Naskah/ Data Processing and Authors

Irwanto, Valensius Ginting ,
Irwanto Pardamean Hutagalung, Dwi Nissa Ananda

Penata Letak/ Layout Designers

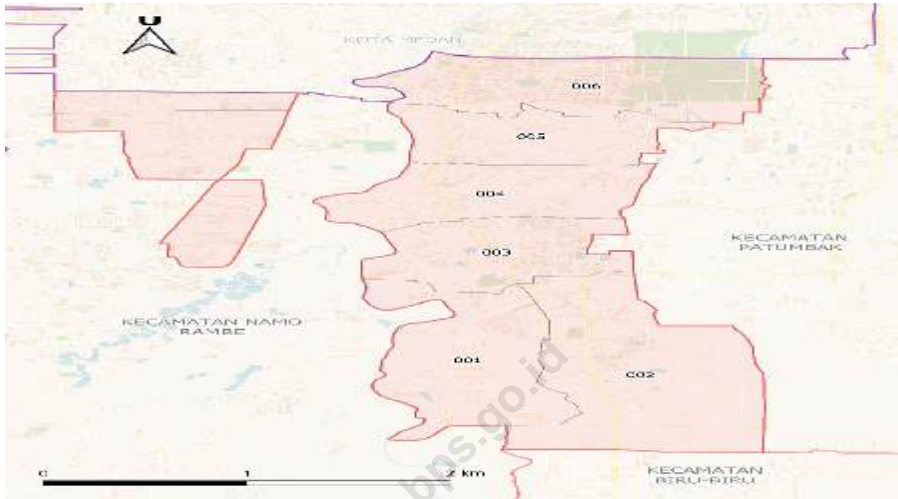
Irwanto, Valensius Ginting ,
Irwanto Pardamean Hutagalung, Dwi Nissa Ananda

KONTRIBUTOR DATA/ DATA CONTRIBUTOR

1. Stasiun Klimatologi BMKG Sampali
2. Dinas Kependudukan dan Pencatatan Sipil Kabupaten Deli Serdang
3. Kantor Kementerian Agama Kabupaten Deli Serdang
4. Kantor Kecamatan XXX
5. Kantor Desa Se-Kecamatan XXX
6. BPS Kabupaten Deli Serdang

<https://deliserdangkab.bps.go.id>

PETA WILAYAH KECAMATAN DELI TUA
MAP OF Deli Tua SUBDISTRICT



001 : Deli Tua BARAT
002 : Deli Tua TIMUR
003 : Deli Tua

004 : MEKAR SARI
005 : KEDAI DURIAN
006 : SUKA MAKMUR

<https://deliserdangkab.bps.go.id>

Kata Pengantar

Dengan memanjatkan puji syukur kehadiran Tuhan Yang Maha Esa, Badan Pusat Statistik Kabupaten Deli Serdang telah dapat menyelesaikan buku publikasi Kecamatan Deli Tua Dalam Angka Tahun 2024.

Pada saat ini makin dirasakan kebutuhan akan data statistik meningkat dari setiap sektor pembangunan. Hal ini menjadikan kami lebih terdorong untuk dapat melengkapi serta menyempurnakan data yang disajikan, baik kuantitas maupun kualitasnya. Data yang disajikan bersumber dari kegiatan rutin, survei dan sensus yang dilaksanakan oleh Badan Pusat Statistik Kabupaten Deli Serdang serta dilengkapi dengan data sekunder yang dikelola oleh instansi pemerintah dan swasta di wilayah Kabupaten Deli Serdang.

Pada kesempatan ini kami mengucapkan terima kasih kepada instansi pemerintah dan swasta yang telah memberikan data yang diperlukan.

Kami harapkan saran dan kritik dari berbagai pihak untuk perbaikan dan penyempurnaan publikasi ini, semoga bermanfaat bagi pihak yang memerlukannya.

Lubuk Pakam, September 2024
BPS Kabupaten Deli Serdang
Kepala



Herman



Preface

Thanks to God, BPS-Statistics Deli Serdang Regency have published Deli Tua Regency in Figures 2024.

It is much more realized now that the demand for statistics data from all sector increases. This fact encourages us to fulfill and complete data both in terms of quality and quantity as well. The source of data are basically compiled from routine activities, surveys, and census conducted by the BPS-Statistics Deli Serdang Regency and in additional to that, secondary data are supplemented by public and private institutions in Deli Serdang Regency.

On this occasion, we would like to express our gratitude to government and private institutions for helping us collect the necessity data.

We cordially welcome any suggestion and criticisms to improve and to complete this publication, may this publication be useful to whom it may benefit.

*Lubuk Pakam, September 2024
Head of BPS-Statistic Deli Serdang
Regency*

Herman



DAFTAR ISI/ CONTENTS
Kecamatan Deli Tua dalam angka 2024
Deli Tua *Subregency in figures 2024*
VOLUME 21, 2024

| | |
|--|------|
| Kata Pengantar/ <i>Preface</i> | ix |
| Daftar Isi/ <i>Contents</i> | xi |
| Daftar Tabel/ <i>List of Tables</i> | xiii |
| Daftar Gambar/ <i>List of Figures</i> | Deli |
| Tuav | |
| Penjelasan Umum/ <i>Explanatory Notes</i> | Deli |
| Tuavii | |
| | |
| 1. Geografi dan Iklim/ <i>Geography and Climate</i> | 1 |
| 2. Pemerintahan/ <i>Government</i> | 19 |
| 3. Penduduk/ <i>Population</i> | 19 |
| 4. Sosial dan Kesejahteraan Rakyat/ <i>Social and Welfare</i> | 31 |
| 5. Pertanian, Kehutanan, Peternakan, dan Perikanan/ <i>Agriculture, Forestry, Livestock, and Fishery</i> | 81 |
| 6. Pariwisata, Transportasi Dan Komunikasi/ <i>Tourism, Transportasi And Communication</i> | 99 |
| 7. Perbankan, Koperasi, dan Perdagangan/ <i>Banking, Cooperative, dan Trade</i> | 113 |

DAFTAR TABEL / LIST OF TABLES

Halaman
Page

| | | |
|------------|---|----|
| 1. | GEOGRAFI DAN IKLIM/ GEOGRAPHY AND CLIMATE | |
| 1.1 | KEADAAN GEOGRAFI | |
| | GEOGRAPHY CONDITION | |
| 1.1.1 | Luas Wilayah Menurut Desa di Kecamatan Deli Tua 2023 <i>Total Area by Village in Deli Tua Subdistrict, 2023</i> | 7 |
| 1.1.2 | Jarak Kantor Desa ke Kantor Kecamatan dan Jarak Kantor Desa ke Ibu kota Kabupaten di Kecamatan Deli Tua 2023 <i>Distance from Village Office to District Office and Distance from Village Office to Regency Capital in Deli Tua District, 2023</i> | 8 |
| 1.1.3 | Tinggi Wilayah di Atas Permukaan Laut (DPL) dan Kontur Tanah Menurut Desa/ Kelurahan di Kecamatan Deli Tua 2023 <i>The height of the area above sea level (DPL) and the land contour according to the village in Deli Tua Subdistrict, 2023</i> | 9 |
| 1.2 | KEADAAN IKLIM | |
| | CLIMATE CONDITION | |
| 1.2.1 | Pengamatan unsur iklim Menurut Bulan di Kecamatan Deli Tua 2023 <i>Observation of climate elements by month in Deli Tua District, 2023</i> | |
| 2. | PEMERINTAHAN/ GOVERNMENT | |
| 2.1 | WILAYAH ADMINISTRATIF | |
| | ADMINISTRATIF AREA | |
| 2.1.1 | Jumlah Dusun/ Lingkungan dan Jumlah Perangkat Desa di Kecamatan Deli Tua 2023 <i>es and Number of village official in Deli Tua Subdistrict, 2023</i> | |
| 2.1.2 | Jumlah Anggota Badan Permusyawaratan Desa dan Jumlah Kegiatan Musyarah yang dilakukan, 2023 <i>Number of Village Consultative Body Members and Number of Deliberation Activities carried out, 2023</i> | 16 |
| 2.2 | SUMBER DAYA MANUSIA | |
| | HUMAN RESOURCES | |
| 2.2.1 | Jumlah Pegawai Negeri Sipil Menurut Tingkat Kepangkatan dan Jenis Kelamin di Kantor Camat Deli Tua 2023 <i>Number of Civil Servant by Hierarchy and sex in Deli Tua Subdistrict Office, 2023</i> | 18 |

| | |
|-------|--|
| 2.2.2 | Jumlah Pegawai Negeri Sipil Menurut Tingkat Pendidikan dan Jenis Kelamin pada Kantor Camat Deli Tua 2023 <i>Number of Civil Servants by Educational Level and Sex in Deli Tua Subdistrict Office, 2023</i> . 18 |
|-------|--|

3. PENDUDUK/ POPULATION

3.1 PENDUDUK POPULATION

| | |
|-------|--|
| 3.1.1 | Penduduk, Laju Pertumbuhan Penduduk, Distribusi, Persentase Penduduk, Kepadatan Penduduk, Rasio Jenis Kelamin Menurut Desa di Kecamatan Deli Tua 2023 <i>Population, Population Growth Rate, Percentage Distribution ... of Population Density, and Sex Ratio by Village in Deli Tua Subdistrict, 2023</i> 27 |
| 3.1.2 | Jumlah Penduduk Menurut Jenis Kelamin di Kecamatan Deli Tua (jiwa), 2023 <i>Number of Population by Gender in Deli Tua Subdistrict (people), 2023</i> 29 |
| 3.1.3 | Jumlah Penduduk Menurut Kelompok Umur dan Jenis Kelamin di Kecamatan Deli Tua (jiwa), 2023 <i>Total Population by Age Group and Gender in Deli Tua Subdistrict (Person), 2023</i> 30 |

4. SOSIAL DAN KESEJAHTERAAN RAKYAT/ SOCIAL AND WELFARE

4.1 PENDIDIKAN EDUCATION

| | |
|-------|---|
| 4.1.1 | Jumlah Sekolah, Guru, dan Murid Taman Kanak-Kanak (TK) Menurut Desa, 2023 <i>Number of Schools, Teachers, and Pupils in Kindergarten Under The Ministry of Education and Culture by Village, 2023</i> 39 |
| 4.1.2 | Jumlah Sekolah, Guru, dan Murid Sekolah Dasar (SD) di Bawah Kementerian Pendidikan dan Kebudayaan Menurut Desa, 2023 <i>Number of Schools, Teachers, and Pupils in Primary Schools Under The Ministry of Education and Culture by Village, 2023</i> 42 |
| 4.1.3 | Jumlah Sekolah, Guru, dan Murid Madrasah Ibtidaiyah (MI) di Bawah Kementerian Agama Menurut Kecamatan Menurut Desa, 2023 <i>Number of Schools, Teachers, and Pupils in Madrasah Ibtidaiyah (MI) Under The Ministry of Religious Affairs by Village, 2023</i> 45 |
| 4.1.4 | Jumlah Sekolah, Guru, dan Murid Sekolah Menengah Pertama (SMP) di Bawah Kementerian Pendidikan dan Kebudayaan Menurut Desa, 2023 <i>Number of Schools, Teachers, and Pupils in Junior High Schools Under The Ministry of Education and Culture by Village/Urban, 2023</i> 48 |
| 4.1.5 | Jumlah Sekolah, Guru, dan Murid Madrasah Tsanawiyah (MTs) di Bawah Kementerian Agama Menurut Desa, 2023 <i>Number of Schools, Teachers, and Pupils in Madrasah Tsanawiyah (MTs) Under The Ministry of Religious Affairs by Village, 2023</i> 51 |
| 4.1.6 | Jumlah Sekolah, Guru, dan Murid Sekolah Menengah Atas (SMA) di Bawah |

| | | |
|-------|--|----|
| | Kementerian Pendidikan dan Kebudayaan Menurut Desa, 2023 <i>Number of Schools, Teachers, and Pupils in Senior High Schools Under The Ministry of Education and Culture by Village, 2023</i> | 54 |
| 4.1.7 | Jumlah Sekolah, Guru, dan Murid Sekolah Menengah Kejuruan (SMK) di Bawah Kementerian Pendidikan dan Kebudayaan Menurut Desa, 2023 <i>Number of Schools, Teachers, and Pupils in Vocational High Schools Under The Ministry of Education & Culture by Village, 2023</i> | 57 |
| 4.1.9 | Jumlah Sekolah, Guru, dan Murid Madrasah Aliyah (MA) di Bawah Kementerian Agama Menurut Desa, 2023 <i>Number of Schools, Teachers, and Pupils in Madrasah Aliyah (MA) Under the Ministry of Religious Affairs by Village, 2023</i> | 60 |

HEALTH

| | | |
|-------|--|----|
| 4.2.1 | Banyaknya Desa yang memiliki Sarana Kesehatan Menurut Jenis Sarana Kesehatan di Kecamatan Deli Tua 2019 -2023 <i>Number of Villages that have Health Facilities by Type of Health Facilities in Deli Tua District, 2019 - 2023</i> | 63 |
| 4.2.2 | Banyaknya Warga Penderita Kekurangan Gizi Menurut Desa di Kecamatan Deli Tua 2023 <i>Number of Villages that have Health Facilities by Type of ... Health Facilities in Deli Tua District, 2019 - 2023</i> | 64 |

4.3 PERUMAHAN DAN LINGKUNGAN HOUSING AND ENVIRONMENT

| | | |
|-------|--|----|
| 4.3.1 | Banyaknya Desa Menurut Sumber Air Minum Sebagian Besar Keluarga di Kecamatan Deli Tua 2019 - 2023 <i>Number of Village by Drinking Water Source of Majority Family in Deli Tua Subdistrict, 2019 - 2023</i> | 65 |
| 4.3.2 | Banyaknya Keluarga Menurut Desa dan Jenis Penggunaan Listrik di Kecamatan Deli Tua 2019 - 2023 <i>Number of Family by Village and Type of Electricity Consumer in Deli Tua Subdistrict, 2019 - 2023</i> | |
| 4.3.3 | Banyaknya Desa Menurut Sumber Penerangan Jalan Utama desa di Kecamatan Deli Tua 2019-2023 <i>Number of Village bye Source of Village Main Street Illumination in Deli Tua Subdistrict</i> | 67 |
| 4.3.4 | Banyaknya Desa Menurut Penggunaan Fasilitas Tempat Buang Air Besar Sebagian Keluarga di Kecamatan Deli Tua 2019 - 2023 <i>Number of Village by toilet Facility Used by Majority Family in Deli Tua Subditrict, 2019 - 2023</i> | 68 |

- 4.3.5 Banyaknya Desa Menurut Jenis Bahan Bakar untuk Memasak yang Digunakan Sebagian Besar Keluarga di Kecamatan Deli Tua 2023
 Number of Village by toilet Facility Used by Majority Family in Deli Tua Subdsitric, 2019 - 2023 69

4.4 AGAMA DAN SOSIAL LAINNYA
RELIGION AND OTHER SOCIAL AFFAIRS

- 4.4.1 Jumlah Tempat Peribadatan Menurut Desa di Kecamatan Deli Tua 2023
Number of Worship Place by Villages in Deli Tua Subdistrict, 2023 70
- 4.4.2 Banyaknya Kejadian Bencana Alam Menurut Desa dan Jenis Bencana di Kecamatan Deli Tua 2023
Natural Disaster in Deli Tua 2020 in Deli Tua Subdistrict, 2023 71
- 4.4.3 Banyaknya Korban Jiwa Akibat Bencana Alam Menurut Desa dan Jenis Bencana di Kecamatan Deli Tua 2023
Number of Fatalities Due to Natural Disaster Events by Villages and Type of Natural Disaster in Deli Tua 2023 74
- 4.4.4 Keberadaan Fasilitas/ Upaya Antisipasi/ Mitigasi Bencana Alam Menurut Desa di Kecamatan Deli Tua 2023
Existence of Facilities/ Efforts for Anticipation/ Mitigation of Natural Disasters by Villages in Deli Tua Subdistrict, 2023 77
- 4.4.5 Banyaknya Desa Menurut Ketersediaan Fasilitas Olahraga di kecamatan Deli Tua 2023
 Number of Villages by Availability of Sport Facilities/ Fields in Deli Tua 2023..... 78

5.1 HOLTIKULTURA
HOLTICULTURE

- 5.1 Luas Panen Tanaman Sayuran Menurut Jenis Tanaman di Kecamatan Deli Tua (ha), 2019-2023
Harvested Area of Vegetables by Kind of Plant in Deli Tua Subdistrict (ha), 2019- 2023 91
- 5.2 Produksi Tanaman Sayuran Menurut Jenis Tanaman di Kecamatan Deli Tua (Kuintal), 2019-2023
Production of Vegetables by Kind of Plant in Deli Tua Subdistrict (quintal), 2019-2023 92
- 5.3 Luas Panen Tanaman Biofarmaka dan Jenis Tanaman di di Kecamatan Deli Tua (m2), 2019- 2023
Harvested Area of Medicinal Plants and Kind of Plant in Deli Tua Subdistrict (m2), 2019-2023 93
- 5.4 Produksi Tanaman Biofarmaka dan Jenis Tanaman di Kecamatan Deli Tua (kg), 2019- 2023
Production of Medicinal Plants and Kind of Plant in Deli Tua Subdistrict (kg),

| | | |
|------------|---|-----|
| | 2019- 2023 | 94 |
| 5.5 | Luas Panen Tanaman Hias Menurut Jenis Tanaman di Kecamatan Deli Tua (m2), 2020-2023 <i>Production of Medicinal Plants by Kind of Plant in Deli Tua Subdistrict (kg), 2020-2023</i> | 95 |
| 5.6 | Produksi Tanaman Hias Menurut Kecamatan dan Jenis Tanaman di Kecamatan Deli Tua (m2), 2020-2023 <i>Production of Medicinal Plants by Kind of Plant in Deli Tua Subdistrict (kg), 2020-2023,</i> | 96 |
| 5.7 | Produksi Buah-Buahan dan Sayuran Tahunan Menurut Jenis Tanaman di Kecamatan Deli Tua (kuintal), 2020-2023 <i>Production of Annual Fruits and vegetables by Kind of Plant in Deli Tua Subdistrict (quintal), 2020-2023,</i> | 97 |
| 6. | PARIWISATA, TRANSPORTASI DAN KOMUNIKASI/ <i>TOURISM, TRANSPORTATION AND COMMUNICATION</i> | |
| 6.1 | PARIWISATA <i>TOURISM</i> | |
| 6.1.1 | Jumlah Sarana Akomodasi Menurut Desa dan Jenis Akomodasi di Kecamatan Deli Tua 2023 <i>Number of Accomodation Facilities by Villages and Type of Village Accomodation in Deli Tua Subdistrict, 2023</i> | 110 |
| 6.1.2 | Jumlah dan Nama Obyek Wisata Menurut Desa di Kecamatan Deli Tua 2023 <i>Number and Name of Tourism Objects by Village Deli Tua SubDistrict, 2023</i> | 111 |
| 6.1.3 | Jumlah Kilang Padi dan Kilang Batu Bata Menurut Desa di Kecamatan Deli Tua <i>Number of Paddy Refineries and Batu Bata Refineries by Village in Deli Tua Subdistrict</i> | 112 |
| 6.2 | TRANSPORTASI <i>TRANSPORTATION</i> | |
| 6.2.1 | Prasarana dan Sarana Transportasi Antar Desa Menurut Desa di kecamatan Deli Tua 2023 <i>Number of Traditional Markets and Shopping Spots by Village in Deli Tua Subdistrict,</i> 2023 | 114 |
| 6.3 | KOMUNIKASI <i>COMMUNICATION</i> | |
| 6.3.1 | Jumlah Menara Telepon Seluler dan Operator Layanan Komunikasi Telepon <i>Number of Cell Phone Towers and Telephone Communication Service Operators</i> | 115 |
| 6.3.2 | Kekuatan Sinyal Telepon Seluler dan Jenis Sinyal Internet Telepon Seluler Menurut Desa | |

| | |
|--|-------------|
| di Kecamatan Deli Tua 2023 Cellular Phone Signal Strength and Cellular Phone Internet Signal Type by Village in Tua Subdistrict, 2023..... | Deli 116 |
|--|-------------|

7. PERBANKAN, KOPERASI DAN PERDAGANGAN/ BANKING, COOPERATIVE AND TRADE

**7.1 KEUANGAN
FINANCE**

| | | |
|-------|---|-----|
| 7.1.1 | Banyaknya Sarana Lembaga Keuangan Bank Menurut Desa/Kelurahan dan Jenis Bank di Kecamatan Deli Tua 2023 Number of Bank Financial Institution Facilities by Village and Type of Bank in Deli Tua Subdistrict, 2023..... | 121 |
| 7.1.2 | Banyaknya Koperasi Aktif Menurut Menurut Desa/Kelurahan dan Jenis Koperasi di Kecamatan Deli Tua 2023 <i>Number of Active Cooperatives by Village/Kelurahan and Type of Cooperatives in Deli Tua Subdistrict, 2023</i> | 122 |
| 7.1.3 | Banyaknya Sarana Perdagangan Menurut Desa/Kelurahan dan Jenis Sarana Perdagangan di Kecamatan Deli Tua 2023 <i>..... Number of Trading Facilities by Village/Kelurahan and Type of Trading Facilities in Deli Tua District, 2023</i> | 113 |

<https://deliserdangkab.bps.go.id>

DAFTAR GAMBAR/ LIST OF PICTURE

| | Halaman Page |
|-----|---|
| 3.1 | Piramida Penduduk Kecamatan Deli Tua 2023 <i>Population Piramide of Deli Tua SubDistrict, 2023</i> 25 |
| 3.2 | Persentase Penduduk di Kecamatan Deli Tua (%), 2023 Percentage of Population in Deli Tua Subdistrict (%), 2023 26 |
| 4.1 | Jumlah Sarana Kesehatan di Kecamatan Deli Tua 2023 Number of Health Facilities in Deli Tua District, 2023..... 37 |
| 4.2 | Jumlah Sarana Pendidikan di Kecamatan Deli Tua 2023 Number of Education Facilities in Deli Tua SubDistrict, 2023..... 38 |
| 5.1 | Ketersediaan Beras di Kecamatan Deli Tua 2023 Rice Availability in Deli Tua Subdistrict, 2023..... 89 |

<https://deliserdangkab.bps.go.id>

PENJELASAN UMUM/EXPLANATORY NOTES

Tanda-tanda, satuan-satuan, dan lain-lainnya yang digunakan dalam publikasi ini adalah sebagai berikut:

Symbols, measurement units, and acronyms which are used in this publication, are as follows:

1. TANDA-TANDA/SYMBOLS

| | |
|---|------------|
| Data tidak tersedia/Data not available | : ... |
| Tidak ada atau nol /Null or zero | : - |
| Data dapat diabaikan/Data negligible | : 0 |
| Tanda decimal/Decimal point | : , |
| Data tidak dapat ditampilkan/Not applicable | : NA |
| Angka estimasi/Estimated figures | : e |
| Angka diperbaiki/Revised figures | : r |
| Angka sementara/Preliminary figures | : x |
| Angka sangat sementara/Very preliminary figures | : xx |
| Angka sangat sangat sementara/Very very preliminary figures | : Deli Tua |

2. SATUAN/UNITS

| | |
|--|---|
| barel/barrel | : 158,99 liter/litres = 1/6,2898 m ³ |
| hektar (ha)/hectare (ha) | : 10 000 m ² |
| kilometer (km)/kilometres (km) | : 1 000 meter/meters (m) |
| knot/knot | : 1,8523 km/jam (km/hour) |
| kuintal/quintal | : 100 kg |
| KWh | : 1 000 Watt hour |
| MWh | : 1 000 KWh |
| liter (untuk beras)/litre (for rice) | : 0,80 kg |
| MMSCF | : 1/35,3 m ³ |
| metrik ton (m.ton)/metric ton (m. ton) | : 0,98421 long ton = 1 000 kg |
| ons/ounce | : 28,31 gram/grams |
| ton | : 1 000 kg |

Satuan lain: buah, dus, butir, helai/lembar, kaleng, batang, pulsa, ton kilometer (ton-km), jam, menit, persen (%).

Other units: unit, pack, pieces, sheet, tin, pulse, ton-kilometres(ton-km), hour, minute, percent (%).

Perbedaan angka di belakang koma disebabkan oleh pembulatan angka.

The difference in decimal numbers is caused by rounding.

DAFTAR SINGKATAN/ LIST OF ABBREVIATIONS

| | |
|-----------|--|
| SI | : Stasiun Iklim |
| SIMPK | : Stasiun Meteorologi Pertanian Khusus |
| t.t | : Tempat tidur |
| BCG | : Bacillus Calmette Guerin |
| DPT | : Difteri, Pertusis, Tetanus |
| TT | : Tetanus Toxoid |
| IOT | : Industri Obat Tradisional/ <i>Traditional Medicine Industry</i> |
| IKOT | : Industri Kecil Obat Tradisional/ <i>Traditional Medicine Small</i> |
| Alkes | : Alat kesehatan/ <i>Health Kits</i> |
| PKRT | : Perbekalan Kesehatan Rumah tangga/ <i>Household Health Logistics</i> |
| Kompl | : Komplemen/ <i>Complement</i> |
| IRTP | : Industri Pangan Produksi Rumah Tangga/ <i>Foods Home Industry</i> |
| PBF | : Pedagang Besar Farmasi/ <i>Pharmacy Whole-seller</i> |
| GFK | : Gudang Farmasi Kab/Kota/Regency/ <i>Municipality Pharmacy Warehouse</i> |
| RB | : Rumah Bersalin/ <i>Delivery House</i> |
| Pustu | : Puskesmas pembantu/ <i>Auxiliary Public Health Center</i> |
| BP | : Balai Pengobatan/ <i>Polyclinic</i> |
| TPS | : Tempat Pembuangan Sementara / <i>landfill</i> |
| Jamkesmas | : Jaminan kesehatan masyarakat miskin/ <i>Poor public health insurance</i> |
| PJKMU | : Program Jaminan Kesehatan Masyarakat Umum |
| SIUP | : Surat Ijin Usaha Perdagangan/ <i>Trading Permission Letter</i> |
| TDP | : Tanda Daftar Perusahaan/ <i>Company Registration Identity</i> |
| API | : Angka Pengenal Importir/ <i>Importer's Identity Number</i> |

01

GEOGRAFI DAN IKLIM
GEORGRAPHY AND CLIMATE



deliserdangkab.bps.go.id

PENJELASAN TEKNIS

1. Secara Geografis letak Kecamatan Deli Tua terletak pada garis $3^{\circ}45'$ - $3^{\circ}51'$ Lintang Utara dan $98^{\circ}868'$ - $98^{\circ}887'$ Bujur Timur.
2. Kecamatan Deli Tua berbatasan dengan Kecamatan dan Kota/ Kabupaten lain : di sebelah Utara berbatasan dengan Kota Medan, di sebelah Timur dengan Kecamatan Patumbak, di sebelah Selatan berbatasan dengan Kecamatan Deli Tua, dan di sebelah Barat berbatasan dengan Kecamatan Namu Rambe
3. Wilayah Kecamatan Deli Tua seluas $9,36 \text{ km}^2$, dengan desa terluas adalah desa Deli Tua Timur seluas $1,776 \text{ km}^2$ dan desa terkecil adalah desa Deli Tua seluas $1,445 \text{ km}^2$.
4. Kecamatan Deli Tua adalah daerah yang beriklim tropis dengan dua musim yaitu musim hujan dan musim kemarau. Musim hujan dan musim kemarau biasanya ditandai dengan jumlah hari hujan pada tiap bulan terjadinya musim.
5. Kecamatan Deli Tua terdiri dari 6 Desa. Desa tersebut adalah Desa *Deli Tua Barat, Deli Tua Timur, Deli Tua, Mekar Sari, Kedai Durian, Suka Makmur.*

TECHNICAL NOTES

1. *Geographically, District Deli Tua is located on the line $3^{\circ}45'$ - $3^{\circ}51'$ North Latitude and $98^{\circ}868'$ - $98^{\circ}887'$ East Longitude.*
2. *Sub-district Deli Tua borders other sub-districts and cities/regencies: to the north it borders Medan City to the east it borders Patumbak subdistrict to the south it borders y Deli Tua subistrict and to the west it borders Namu Rambe*
3. *The area of District Deli Tua covers an area of $9,36 \text{ km}^2$, with the largest village being village Deli Tua Timur covering an area of $1,776 \text{ km}^2$ and the smallest village being village Deli Tua covering an area of $1,445 \text{ km}^2$.*
4. *District Deli Tua is an area with a tropical climate with two seasons, namely the rainy season and the dry season. The rainy season and dry season are usually marked by the number of rainy days in each month of the season.*
5. *District Deli Tua consists of 6 villages. The villages are Village Deli Tua Barat, Deli Tua Timur, Deli Tua, Mekar Sari, Kedai Durian, Suka Makmur.*

<https://deliserdangkab.bps.go.id>

ULASAN**DESCRIPTION****1. 1 Keadaan Geografi**

Kecamatan Deli Tua merupakan salah satu Kecamatan yang berada di Kabupaten Deli Serdang. Secara geografis Kecamatan Deli Tua berada $3^{\circ}45' - 3^{\circ}51'$ Lintang Utara dan $98^{\circ}868'$ Bujur Timur. dengan ketinggian 25 – 150 m di atas permukaan laut. Kecamatan Deli Tua menempati area seluas 9,36 km² dan memiliki kontur tanah Hampanan

2. 1 Keadaan Iklim

Di Kecamatan Deli Tua dikenal hanya dua musim, yaitu musim kemarau dan penghujan. Pada bulan Januari sampai dengan April arus angin yang bertiup tidak banyak mengandung uap air, sehingga mengakibatkan musim kemarau. Sebaliknya pada bulan Juni sampai dengan Desember arus angin yang banyak mengandung uap air berhembus sehingga terjadi musim hujan. Keadaan ini berganti setiap beberapa bulan setelah melewati masa peralihan pada bulan aprilmei dan Desember-Januari.

Menurut catatan Stasiun Klimatologi Sampali, pada tahun 2023 terdapat rata-rata 12 hari hujan perbulan dengan rata-rata volume curah hujan sebanyak rata-rata 238 mm. Curah hujan terbesar terjadi pada bulan Juli yaitu 447 mm. Sedangkan curah hujan paling kecil terjadi pada bulan Maret sebesar 28 mm

1. 1 Geography Condition

Deli Tua District is one of the Districts in Deli Serdang Regency. Geographically, District Deli Tua is located $3^{\circ}24' - 3^{\circ}37'$ North Latitude and $9^{\circ}856' - 9^{\circ}860'$ East Longitude. with a height of 500 m above sea level.

District Deli Tua occupies an area of 173,32 km² and has xxx and contours.

2. 1 Keadaan Iklim

In Deli Tua Subdistrict, there are only two seasons, namely the dry season and the rainy season. From January to April, the wind that blows does not contain much water vapor, resulting in a dry season. On the other hand, from June to December, wind currents containing a lot of water vapor blow, causing the rainy season. This situation changes every few months after passing the transition period in April-May and December-January. According to Sampali Climatology Station records, in 2023 there will be an average of 12 rainy days per month with an average rainfall volume of 238 mm. The biggest rainfall occurs in July, which is 447 mm. While the smallest rainfall occurred in March of 28 mm.

1.1 KEADAAN GEOGRAFI GEOGRAPHY CONDITION

Tabel 1.1.1 Luas Wilayah Menurut Desa/Kelurahan di Kecamatan Deli Tua, 2023
Table Total Area by Village in Deli Tua Subdistrict, 2023

| Desa Village | Luas Total Area (km ² /sq.km) | Persentase terhadap Luas Kecamatan Percentage to Subdistrict's Area |
|-----------------|--|--|
| (1) | (2) | (3) |
| Deli Tua Barat | 1,35 | 14,42 |
| Deli Tua Timur | 1,775 | 18,96 |
| Deli Tua | 1,445 | 15,44 |
| Mekar Sari | 1,57 | 16,77 |
| Kedai Durian | 1,57 | 16,77 |
| Suka Makmur | 1,65 | 17,63 |
| Deli Tua | 9,36 | 100 |

Sumber/Source: Kantor Desa se Kecamatan Deli Tua/Village/suburban offices in Deli Tua Subdistrict

Tabel 1.1.2 **Jarak Kantor Desa ke Kantor Deli Tua dan Jarak Kantor Desa ke Ibu kota Kabupaten di Kecamatan Deli Tua, 2023**
Table **Distance from Village Office to Subdistrict Office and Distance from Village Office to Regency Capital in Deli Tua Subdistrict, 2023**

| Desa Village | Jarak Kantor Desa ke Kantor Kecamatan Distance of the Village Office to the Subdistrict Office (km/km) | Jarak Kantor Desa ke Ibu Kota Kabupaten Distance of the Village Office to the Regency Office (km/km) |
|-------------------------|---|---|
| (1) | (2) | (3) |
| Deli Tua Barat | 2 | 30 |
| Deli Tua Timur | 1 | 32 |
| Deli Tua | 1 | 29 |
| Mekar Sari | 5 | 29 |
| Kedai Durian | 3 | 26 |
| Suka Makmur | 4 | 25 |

Sumber/Source: BPS, Pendataan Potensi Desa (Podes) 2021/BPS-Statistics Indonesia, Village Potential Data Collecting 2022

Tabel 1.1.3
Table

Tinggi Wilayah di Atas Permukaan Laut (DPL) dan Kontur Tanah Menurut Desa/Kelurahan di Kecamatan Deli Tua, 2023
The height of the area above sea level (DPL) and the land contour according to the village in Deli Tua Subdistrict, 2023

| Desa Village | Tinggi MDPL (m) High above sea level (m) | Kontur Tanah Land Contour |
|-------------------------|---|--------------------------------------|
| <i>(1)</i> | <i>(2)</i> | <i>(3)</i> |
| Deli Tua Barat | 25 | Dataran |
| Deli Tua Timur | 25 | Dataran |
| Deli Tua | 25 | Dataran |
| Mekar Sari | 25 | Dataran |
| Kedai Durian | 25 | Dataran |
| Suka Makmur | 25 | Dataran |

Sumber/Source:

Google Earth

1.2 KEADAAN IKLIM CLIMATIC CONDITION

Tabel 1.2.1 Pengamatan unsur iklim Menurut Bulan di Kecamatan Deli Tua, 2023
Table Observation of climate elements by month in Deli Tua District, 2023

| Bulan/ month | Hari Hujan Rainy Day (Day) | Curah Hujan Rainfall (mm) |
|----------------------|----------------------------------|---------------------------------|
| (1) | (2) | (3) |
| Januari/ January | 19 | 110 |
| Februari/ February | 13 | 30 |
| Maret/ March | 14 | 110 |
| April/ April | 11 | 43 |
| Mei/ May | 14 | 300 |
| Juni/ June | 11 | 98 |
| Juli/ July | 19 | 120 |
| Agustus/ August | 20 | 258 |
| September/ September | 19 | 312 |
| Oktober/ October | 21 | 225 |
| November/ November | 24 | 197 |
| Desember/ December | 22 | 343 |

Sumber/ Source : Badan Meteorologi, Klimatologi, dan Geofisika Stasiun Klimatologi Deli Serdang
Meteorology, Climatology and Geophysics Agency, Deli Serdang Climatology Station

02

PEMERINTAHAN *GOVERNMENT*



PENJELASAN TEKNIS**TECHNICAL NOTES**

- | | |
|---|--|
| <p>1. Pegawai Negeri Sipil atau PNS merupakan warga negara Indonesia yang dapat memenuhi syarat tertentu untuk diangkat menjadi Pejabat Aparatur Sipil Negara secara tetap oleh pejabat pembina kepegawaian dengan tujuan menduduki jabatan pemerintahan. Hal ini diatur berdasarkan UU Republik Indonesia Nomor 5 tahun 2014 berkaitan dengan ASN.</p> | <p>1. <i>Civil Servants or PNS are Indonesian citizens who can meet certain requirements to be appointed as State Civil Service Officials on a permanent basis by civil servants with the aim of occupying government positions. This is regulated based on Law of the Republic of Indonesia Number 5 of 2014 concerning Civil Servants/ASN.</i></p> |
| <p>2. Susunan Pemerintahan Kecamatan terdiri dari Camat, Sekretaris Kecamatan, Kasi-kasi, Staf Kecamatan serta Perangkat Kecamatan Lainnya.</p> | <p>2. <i>The composition of the District Government consists of the Head of the Sub-District, the District Secretary, the Kasi-Kasi, District Staff and Other District Apparatus.</i></p> |
| <p>3. Susunan pemerintahan Desa terdiri dari Kepala Desa, Sekretaris Desa, Kasi-kasi, dan Staf serta Perangkat Desa Lainnya Seperti Kepala Dusun/Kepala Lingkungan</p> | <p>3. <i>The structure of the Village government consists of the Village Head, Village Secretary, Kasi-Kasi, and other Village Staff and Apparatus such as the Head of the Hamlet/ Head of the Environment</i></p> |

ULASAN**DESCRIPTION****2.1 Wilayah Administratif***2.1 Administrative Area*

Administrasi pemerintahan Kecamatan Deli Tua terdiri dari 6 Desa yang seluruhnya telah definitif dan 25 Dusun.

The administration of Deli Tua Sub-district consists of 6 definitive villages and Deli Tua hamlets.

2.2 Sumber Daya Manusia*2.2 Human Resources*

Jumlah Pegawai Negeri Sipil (PNS) otonomi daerah di Kantor Camat Deli Tua tahun 2023 berjumlah xx orang.

The number of regional autonomy Civil Servants (PNS) at the Deli Tua Office in 2021 is xx people.

Jika dirinci menurut Jenis Kelamin, sebagian besar adalah laki laki yaitu mencapai xx persen atau sebesar xx pegawai.

If broken down by gender, most of them are male, reaching xx percent or xx employees.

2.1 WILAYAH ADMINISTRATIF ADMINISTRATIF AREA

Tabel 2.1.1 Jumlah Dusun/ Lingkungan dan Jumlah Perangkat Desa di Kecamatan Deli Tua, 2023
Number of Hamlets/Neighborhoods and Number of Village Apparatus in Deli Tua Subdistrict, 2023

| Desa Village | Jumlah Dusun/ Lingkungan Number of Hamlets/ Neighborhoods | Jumlah Perangkat Desa/ kelurahan Number of Village/district Apparatus |
|-----------------|---|--|
| (1) | (2) | (3) |
| Deli Tua Barat | 8 | 9 |
| Deli Tua Timur | 5 | 7 |
| Deli Tua | 7 | 7 |
| Mekar Sari | 9 | 8 |
| Kedai Durian | 8 | 8 |
| Suka Makmur | 8 | 7 |
| Deli Tua | 45 | 46 |

Sumber/Source : BPS, Pendataan Potensi Desa 2023
BPS-Statistics Indonesia, Village Potencial Data Collecting 2023

Tabel 2.1.2 Jumlah Anggota Badan Permusyawaratan Desa dan Jumlah Kegiatan Musyarah yang dilakukan, 2023
Table Number of Village Consultative Body Members and Number of Deliberation Activities carried out, 2023

| Desa Village | Anggota BPD BPD Member's | Jumlah Kegiatan Musyawarah yang dilakukan Number of Deliberation Activities carried out |
|-----------------|-----------------------------|--|
| (1) | (2) | (3) |
| Deli Tua Barat | ... | ... |
| Deli Tua Timur | ... | ... |
| Deli Tua | ... | ... |
| Mekar Sari | 9 | Satu bulan sekali |
| Kedai Durian | 9 | ... |
| Suka Makmur | 8 | ... |
| Deli Tua | 26 | ... |

Sumber/Source : BPS, Pendataan Potensi Desa 2023
 BPS-Statistics Indonesia, Village Potencial Data Collecting 2023

2.1 SUMBER DAYA MANUSIA HUMAN RESOURCES

Tabel 2.2.1 Jumlah Pegawai Negeri Sipil Menurut Tingkat Kepangkatan dan Jenis Kelamin di Kantor Camat Deli Tua, 2023
Number of Civil Servant by Hierarchy and sex in Deli Tua Subdistrict Office, 2023

| Pangkat/Golongan/Ruang <i>Hierarchy</i> | Laki-laki <i>Male</i> | Perempuan <i>Female</i> | Jumlah <i>Total</i> |
|--|--------------------------|----------------------------|------------------------|
| (1) | (2) | (3) | (4) |
| 1. I/A (Juru Muda) | ... | ... | ... |
| 2. I/B (Juru Muda Tingkat I) | ... | ... | ... |
| 3. I/C (Juru) | ... | ... | ... |
| 4. I/D (Juru Tingkat I) | ... | ... | ... |
| Golongan I/Range I | ... | ... | ... |
| 5. II/A (Pengatur Muda) | ... | ... | ... |
| 6. II/B (Pengatur Muda Tingkat I) | 1 | ... | 1 |
| 7. II/C (Pengatur) | 2 | 1 | 3 |
| 8. II/D (Pengatur Tingkat I) | 2 | ... | 2 |
| Golongan II/Range II | ... | ... | ... |
| 9. III/A (Penata Muda) | 2 | 2 | 4 |
| 10. III/B (Penata Muda Tingkat I) | 2 | 2 | 4 |
| 11. III/C (Penata) | 1 | 2 | 3 |
| 12. III/D (Penata Tingkat I) | 2 | 4 | 6 |
| Golongan III/Range III | 2 | 2 | 4 |
| 13. IV/A (Pembina) | ... | ... | ... |
| 14. IV/B (Pembina Tingkat I) | ... | ... | ... |
| 15. IV/C (Pembina Utama Muda) | ... | ... | ... |
| 16. IV/D (Pembina Utama Madya) | ... | ... | ... |
| 17. IV/E (Pembina Utama) | ... | ... | ... |
| Golongan IV/Range IV | ... | ... | ... |
| Jumlah/ Total | 14 | 13 | 27 |

Sumber/Source : Kantor Camat Kecamatan Deli Tua/
Deli Tua Subdistrict Head Office

Tabel 2.2.2 Jumlah Pegawai Negeri Sipil Menurut Tingkat Pendidikan dan Jenis Kelamin pada Kantor Camat Deli Tua, 2023
Table Number of Civil Servants by Educational Level and Sex in Deli Tua Subdistrict Office, 2023

| Tingkat Pendidikan Educational Level | Laki-laki Male | Perempuan Female | Jumlah Total |
|--|-------------------|---------------------|-----------------|
| (1) | (2) | (3) | (4) |
| Sampai dengan SD Up to Primary School | - | - | - |
| SMP/Sederajat General Vocational Junior High School | - | - | - |
| SMA/Sederajat General/Vocational Senior High School | 5 | 2 | 7 |
| Diploma I, II/Akta I, II Diploma I, II/Akta I, II | - | - | - |
| Diploma III/Akta III/Sarjana Muda Diploma III/Akta III/Bachelor | 3 | - | 3 |
| Tingkat Sarjana/Doktor/Ph.D University Graduates | 6 | 11 | 17 |
| Jumlah/ Total | 14 | 13 | 27 |

Sumber/Source : Kantor Camat Kecamatan Deli Tua/
 Deli Tua Subdistrict Head Office

03

PENDUDUK *POPULATION*



infeliserdangkab.bps.go.id



PENJELASAN TEKNIS

1. **Laju pertumbuhan penduduk** adalah angka yang menunjukkan persentase penambahan penduduk dalam jangka waktu tertentu.
2. **Kepadatan penduduk** adalah rasio banyaknya penduduk per kilometer persegi.
3. **Rasio jenis kelamin** adalah perbandingan antara penduduk laki-laki dan penduduk perempuan pada suatu wilayah dan waktu tertentu. Biasanya dinyatakan dengan banyaknya penduduk laki-laki
4. **Rumah tangga** adalah seseorang atau sekelompok orang yang mendiami sebagian atau seluruh bangunan fisik/sensus dan biasanya tinggal bersama serta pengelolaan makan dari satu dapur. Yang dimaksud makan dari satu dapur adalah jika pengurusan kebutuhan sehari-harinya dikelola bersama-sama menjadi satu
5. **Anggota rumah tangga** adalah semua orang yang biasanya bertempat tinggal di suatu rumah tangga, baik yang berada di rumah pada waktu pencacahan maupun yang sementara tidak ada.
6. **Rata-rata anggota rumah tangga** adalah angka yang menunjukkan rata-rata jumlah anggota rumah tangga per rumah tangga.

TECHNICAL NOTES

1. **The growth rate of population** is the number that show percentage of population growth within a specified period.
2. **Population density** is ratio of population per square kilometer.
3. **Sex ratio** is the ratio of males population to females population in a given area and time, usually expressed as the number of males for every 100 females.
4. **Household** is an individual or group of people living in a physical/census building unit or part of it and usually commit on a common provision for food and other essentials of living. Common provision for food means one organising daily needs for all of household members.
5. **Household member** are those who usually lives in a household regardless of their location at the time of enumeration.
6. **Average household size** is the average number of household members per household.

7. **Penduduk usia kerja** adalah penduduk yang berumur 15 tahun ke atas.
 8. **Angkatan kerja** adalah penduduk usia kerja (15 tahun ke atas) yang bekerja, punya pekerjaan namun sementara tidak bekerja, dan pengangguran.
 9. **Bekerja** adalah kegiatan ekonomi yang dilakukan oleh seseorang dengan maksud memperoleh atau membantu memperoleh pendapatan atau keuntungan dan lamanya bekerja paling sedikit 1 jam secara terus menerus dalam seminggu yang lalu (termasuk pekerja keluarga tanpa upah yang membantu dalam suatu usaha/kegiatan ekonomi).
 10. **Lapangan usaha** adalah bidang kegiatan dari pekerjaan/tempat bekerja di mana seseorang bekerja. Klasifikasi lapangan usaha mengikuti Klasifikasi Baku Lapangan Usaha Indonesia (KBLI) dalam 1 digit.
 11. **Status pekerjaan** adalah kedudukan seseorang dalam unit usaha/kegiatan dalam melakukan pekerjaan.
7. **Working age population** is persons of 15 years and over.
 8. **Labor force** or economically active are persons of 15 years and over, who in the previous week were working, temporarily absent from work but having jobs, and unemployment.
 9. **Working** is economic activity conducted by a person and intended to earn income by doing work or helping to do work at least one hour continuously during the reference week (including unpaid family worker/s for any economic activity).
 10. **Industry is field** of a person's activity or establishment. The classification of industries follows the Indonesia Standard Industrial Classification (KBLI) in one digit.
 11. **Employment status** is the status of a person at his place of work or establishment where he was employed.

ULASAN**DESCRIPTION****3.1 Penduduk**

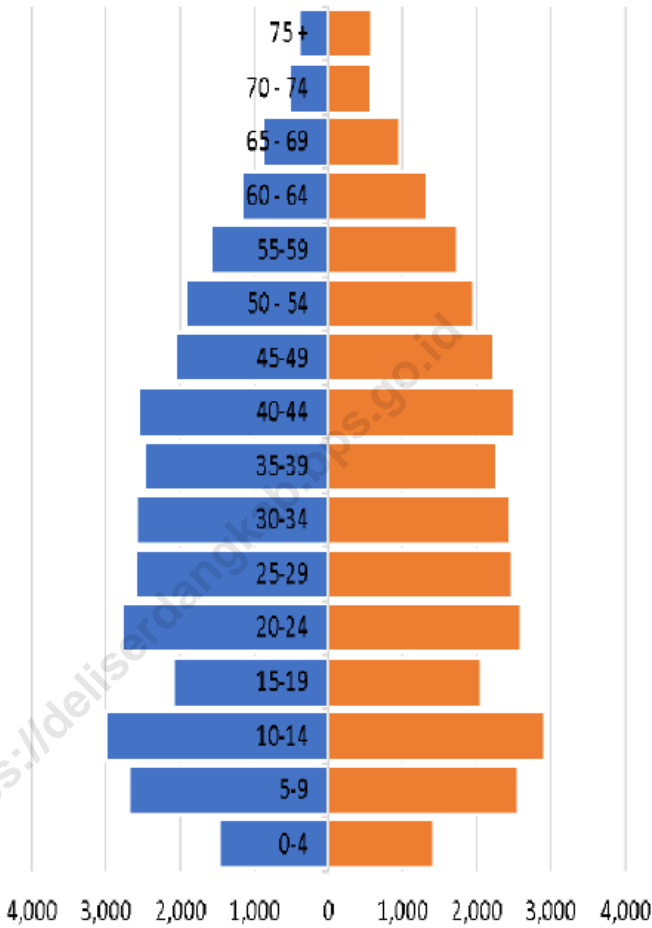
Jumlah penduduk Kecamatan Deli Tua Tahun 2022 menurut Dinas Kependudukan dan Pencacatan Sipil Kabupaten Deli Serdang adalah 60.972 jiwa. Jumlah penduduk laki-laki lebih banyak daripada penduduk perempuan dengan jumlah 30.425 jiwa sedangkan penduduk laki-laki sebanyak 30.547. Rasio penduduk laki-laki dibanding perempuan adalah 100,40. Kelurahan Deli Tua menjadi Desa dengan jumlah penduduk terbanyak dengan 13.154 jiwa (21,57%) sedangkan Deli Tua Timur merupakan kelurahan dengan penduduk paling sedikit dengan 7.386 jiwa (12,11%). Sedangkan jika dilihat menurut kepadatan penduduk, Kelurahan Deli Tua juga menjadi kelurahan terpadat dengan 9.103,11 per km persegi dan Kelurahan Deli Tua Timur menjadi kelurahan dengan kepadatan paling sedikit dengan yaitu 4.161,13 jiwa per km persegi.

3.1 Population

The population of Deli Tua Subdistrict in 2022 according to the Department of Population and Civil Disability of Deli Serdang Regency is 60,972 inhabitants. The female population is more than the male population with a total of 30,425 people while the male population is 30,547. The male to female population ratio is 100,40. Deli Tua Suburban is the suburban with the most population with 13,154 people (21.57%) while Deli Tua Timur is the suburban with the least population with 7.386 people (12.11%). Meanwhile, according to population density, Deli Tua suburban is also the most populous suburban with 9,103.11 per sq km and Deli Tua Timur suburban is the suburban with the least density with 4,161.13 people per sq km.

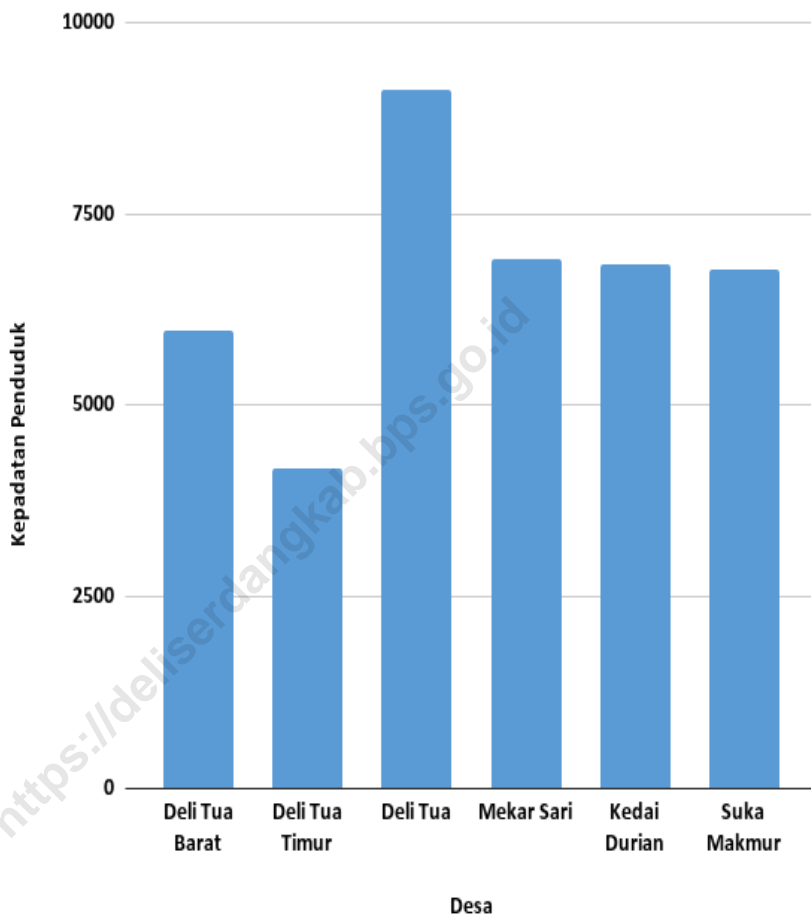
Gambar 3.1
Figures

Piramida Penduduk Kecamatan Deli Tua, 2023
Population Piramide of Deli Tua SubDistrict, 2023



Sumber/Source : Dinas Kependudukan dan Pencatatan Sipil Kabupaten Deli Serdang/
Department of Population and Civil Registration

Gambar 3.2 **Persentase Penduduk di Kecamatan Deli Tua (%)**
Figures **Percentage of Population in Deli Tua Subdistrict (%)**



Sumber/Source : Dinas Kependudukan dan Pencatatan Sipil Kabupaten Deli Serdang/
 Department of Population and Civil Registration

3.1 PENDUDUK POPULATION

Tabel 3.1.1 Penduduk, Persentase Penduduk, Kepadatan Penduduk, Rasio Jenis Kelamin Menurut Desa di Kecamatan Deli Tua, 2023
Population, Percentage Distribution of Population Density, and Sex Ratio by Village in Deli Tua Subdistrict, 2023

| Desa Village | Penduduk Population | Persentase Penduduk Percentage of Total Population |
|-----------------|------------------------|---|
| (1) | (2) | (3) |
| Deli Tua Barat | 8071 | 13,14 |
| Deli Tua Timur | 7404 | 12,05 |
| Deli Tua | 13171 | 21,44 |
| Mekar Sari | 10836 | 17,64 |
| Kedai Durian | 10753 | 17,51 |
| Suka Makmur | 11192 | 18,22 |
| Deli Tua | 61427 | 100,00 |

Lanjutan Tabel/*Continued Table 3.1.1*

| Desa Village | Kepadatan Penduduk (per km²) Population Density per sq.km² | Rasio Jenis Kelamin Sex Ratio |
|-------------------------|---|--|
| (1) | (4) | (5) |
| Deli Tua Barat | 5 979 | 102,64 |
| Deli Tua Timur | 4 171 | 98,82 |
| Deli Tua | 9 115 | 99,53 |
| Mekar Sari | 6 902 | 101,04 |
| Kedai Durian | 6 849 | 102,73 |
| Suka Makmur | 6 783 | 99,15 |
| Deli Tua | 6563 | 100,60 |

Sumber/*Source* : Dinas Kependudukan dan Pencatatan Sipil Kabupaten Deli Serdang/
Department of Population and Civil Registration

Tabel 3.1.2
Table

Jumlah Penduduk Menurut Jenis Kelamin di Kecamatan Deli Tua (jiwa), 2023
Number of Population by Gender in Deli Tua Subdistrict (people), 2023

| Desa Village | Laki-laki Men | Perempuan Women | Jumlah Total |
|---------------------|----------------------|------------------------|---------------------|
| (1) | (2) | (3) | (4) |
| Deli Tua Barat | 4 088 | 3 983 | 8 071 |
| Deli Tua Timur | 3 680 | 3 724 | 7 404 |
| Deli Tua | 6 570 | 6 601 | 1 3171 |
| Mekar Sari | 5 446 | 5 390 | 1 0836 |
| Kedai Durian | 5 449 | 5304 | 1 0753 |
| Suka Makmur | 5 572 | 5 620 | 1 1192 |
| Deli Tua | 30 805 | 30 622 | 61 427 |

Sumber/Source : Dinas Kependudukan dan Pencatatan Sipil Kabupaten Deli Serdang/
Department of Population and Civil Registration

Tabel 3.1.3
Table

Jumlah Penduduk Menurut Kelompok Umur dan Jenis Kelamin di Kecamatan Deli Tua (jiwa), 2023
Total Population by Age Group and Gender in Deli Tua Subdistrict (Person), 2023

| Desa/Kelurahan Village/Urban | Jenis Kelamin/ Sex | | Jumlah/ Total |
|---------------------------------|--------------------|----------------------|------------------|
| | Laki-laki/ Male | Perempuan/ Female | |
| (1) | (2) | (3) | (4) |
| 0-4 | 1 467 | 1 424 | 2 891 |
| 5-9 | 2 695 | 2 556 | 5 251 |
| 10-14 | 2 998 | 2 918 | 5 916 |
| 15-19 | 2 097 | 2 051 | 4 148 |
| 20-24 | 2 782 | 2 596 | 5 378 |
| 25-29 | 2 595 | 2 475 | 5 070 |
| 30-34 | 2 591 | 2 460 | 5 051 |
| 35-39 | 2 484 | 2 281 | 4 765 |
| 40-44 | 2 559 | 2 505 | 5 064 |
| 45-49 | 2 055 | 2 218 | 4 273 |
| 50 - 54 | 1 929 | 1 962 | 3 891 |
| 55-59 | 1 576 | 1 741 | 3 317 |
| 60 - 64 | 1 159 | 1 331 | 2 490 |
| 65 - 69 | 892 | 964 | 1 856 |
| 70 - 74 | 526 | 568 | 1 094 |
| 75 + | 400 | 572 | 972 |
| Total | 30 805 | 30 622 | 61 427 |

04

SOSIAL DAN KESEJAHTERAAN RAKYAT *SOCIAL AND WELFARE*



eliserdangkab.bps.go.id



PENJELASAN TEKNIS

1. **Tidak/belum pernah sekolah** adalah mereka yang tidak pernah atau belum pernah terdaftar dan tidak pernah atau belum pernah aktif mengikuti pendidikan di suatu jenjang pendidikan formal. Termasuk juga yang tamat/belum tamat taman kanak-kanak tetapi tidak melanjutkan ke sekolah dasar.
2. **Masih bersekolah** adalah mereka yang terdaftar dan aktif mengikuti pendidikan formal dan nonformal (Paket A, B, atau C), baik pendidikan dasar, menengah maupun pendidikan tinggi. Bagi mahasiswa yang sedang cuti dianggap masih bersekolah.
3. **Tidak bersekolah lagi** adalah mereka yang pernah terdaftar dan aktif mengikuti pendidikan di suatu jenjang pendidikan formal dan nonformal (Paket A, B, atau C), tetapi pada saat pencacahan tidak lagi terdaftar dan tidak aktif mengikuti pendidikan.
4. **Tamat sekolah** adalah menyelesaikan pelajaran yang ditandai dengan lulus ujian akhir pada kelas atau tingkat terakhir suatu jenjang pendidikan di sekolah negeri maupun swasta dengan mendapatkan tanda tamat belajar/ijazah. Seseorang yang belum mengikuti pelajaran pada kelas tertinggi tetapi telah mengikuti ujian akhir dan lulus dianggap tamat sekolah.

TECHNICAL NOTES

1. **Not/never attending school** is someone who has never attended or never been registered in a formal education, such as primary, secondary, and tertiary education. Those who just completed kindergarten are considered as never attended school.
2. **Attending school** is someone who is currently attending primary, secondary, or tertiary education, including package A, package B, or package C. College student who postpones his/her study is considered as attending school.
3. **Not attending school anymore** is someone who had enrolled and participated in formal and non-formal education in the past including package A, package B, or package C, but currently does not attend school.
4. **Completed particular level of education** is someone who has completed particular level of education in private or public school and accepting graduation certificate. Someone who has never attended the highest grade but passed the final exam is considered as completed particular level of education.

5. **Rumah Sakit** adalah tempat pemeriksaan dan perawatan kesehatan, biasanya berada di bawah pengawasan dokter/tenaga medis, yang melayani penderita yang sakit untuk berobat rawat jalan atau rawat inap.
6. **Poliklinik** adalah sarana kesehatan yang dipakai untuk pelayanan berobat jalan, biasanya berada di bawah pengawasan dokter/tenaga medis.
7. **Puskesmas (Pusat Kesehatan Masyarakat)** adalah unit pelaksana teknis dinas kesehatan kabupaten/ kota yang mempunyai fungsi utama sebagai penyelenggara pelayanan kesehatan tingkat pertama. Wilayah kerja puskesmas maksimal adalah satu Kecamatan dan untuk dapat menjangkau wilayah kerjanya, puskesmas mempunyai jaringan pelayanan yang meliputi unit Puskesmas Pembantu (Pustu), unit Puskesmas Keliling (Puskel), dan unit bidan desa/komunitas (Peraturan Menteri Kesehatan RI No. 75 Tahun 2014 Tentang Pusat Kesehatan Masyarakat).
8. **Apotek** adalah suatu tempat tertentu yang digunakan untuk melakukan pekerjaan kefarmasian, dan penyaluran/ penjualan obat atau bahan farmasi dan perbekalan kesehatan lainnya kepada masyarakat yang dikelola oleh tenaga apoteker.
5. **Hospital** is a place for health check, usually controlled/supervised by doctors/medical personnel to serve the ill patients to get outpatient or inpatient treatment services.
6. **Polyclinic** is a health facility in which to get outpatient services, usually under the control of doctor/ medical personnel.
7. **Public Health Center** is technical implementation unit of regency health department that have the primary function as a first-level health care providers. The working area standard of public health center is one Subdistrict and to reach their working areas, public health centers have a service network covering subsidiary of public health center, mobile public health center units, and midwife units (Regulation of the Minister of Health of Indonesia Number 75 Year 2014 about Public Health Center).
8. **Pharmacy** is a specific place that is used for pharmaceutical jobs, and distribution/sale of drugs/ pharmaceuticals and other medical supplies to people that are administered by trained pharmacist

ULASAN**DESCRIPTION****4.1 Pendidikan**

Pada tahun 2023 terdapat xx buah Taman Kanak-Kanak (TK) di Bawah Kementrian Pendidikan dan Kebudayaan di Kecamatan Deli Tua dengan jumlah murid xx orang dan guru sebanyak xx orang. Sementara itu untuk sekolah dasar (SD) terdapat xx sekolah dengan jumlah murid dan guru masing-masing xx orang dan xx orang.

Sekolah Menengah Pertama (SMP) di Kecamatan Deli Tua adalah sebanyak xx sekolah, Deli Tua murid dan xx guru. Pada tahun yang sama, jumlah Sekolah Menengah Atas (SMA) adalah xx sekolah dengan jumlah murid Deli Tua orang dan guru xx orang. Sedangkan untuk Sekolah Menengah Kejuruan (SMK) terdapat dan Madrasah di Kecamatan Deli Tua Hingga Akhir tahun 2023 belum ada sarana yang dimiliki.

4.2 Kesehatan

Pada tahun 2023 Kec Deli Tua memiliki puskesmas sebanyak xx unit sedangkan untuk sarana kesehatan yang lain seperti Rumah Sakit, Balai Pengobatan swasta dan apotek hingga akhir tahun 2023 belum ada sarana.

4.1 Education

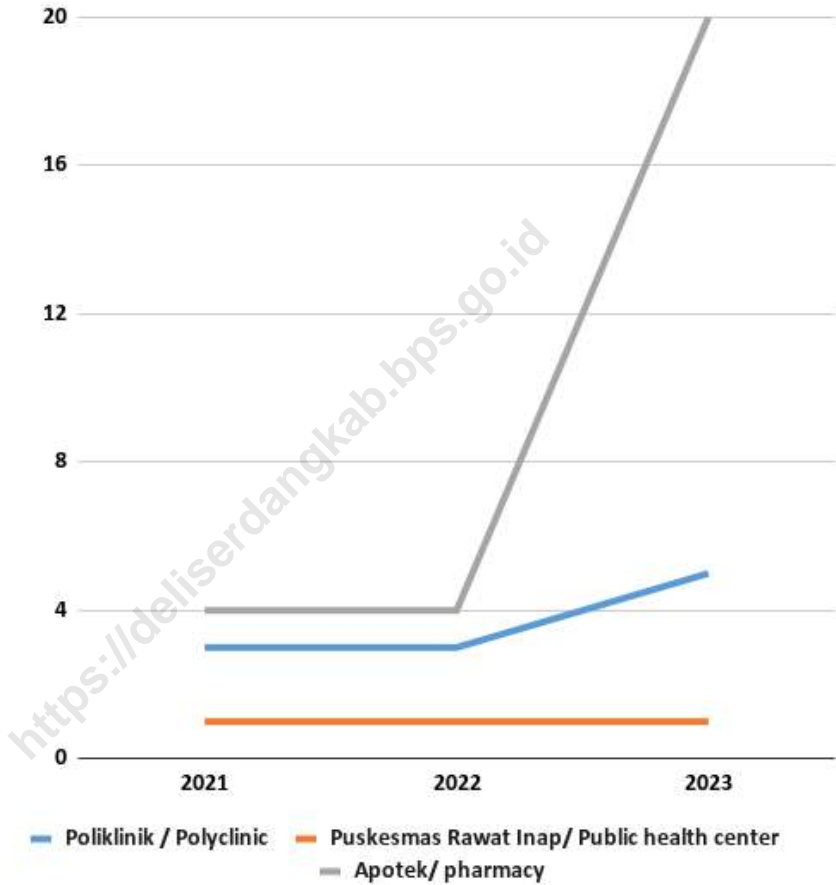
In 2021 there will be xx Kindergartens (TK) under the Ministry of Education and Culture in Deli Tua District with xx students and xx teachers. Meanwhile, for elementary schools (SD), there are xx schools with Deli Tua students and xx teachers, respectively.

Junior High Schools (SMP) in Deli Tua Sub-district are xx school, Deli Tua students and xx teachers. In the same year, the number of senior high schools (SMA) was xx school with xx students and xx teachers. Meanwhile, for Vocational High Schools (SMK) there are and Madrasah in Deli Tua District Until the end of 2023 there are no facilities.

4.2 Health

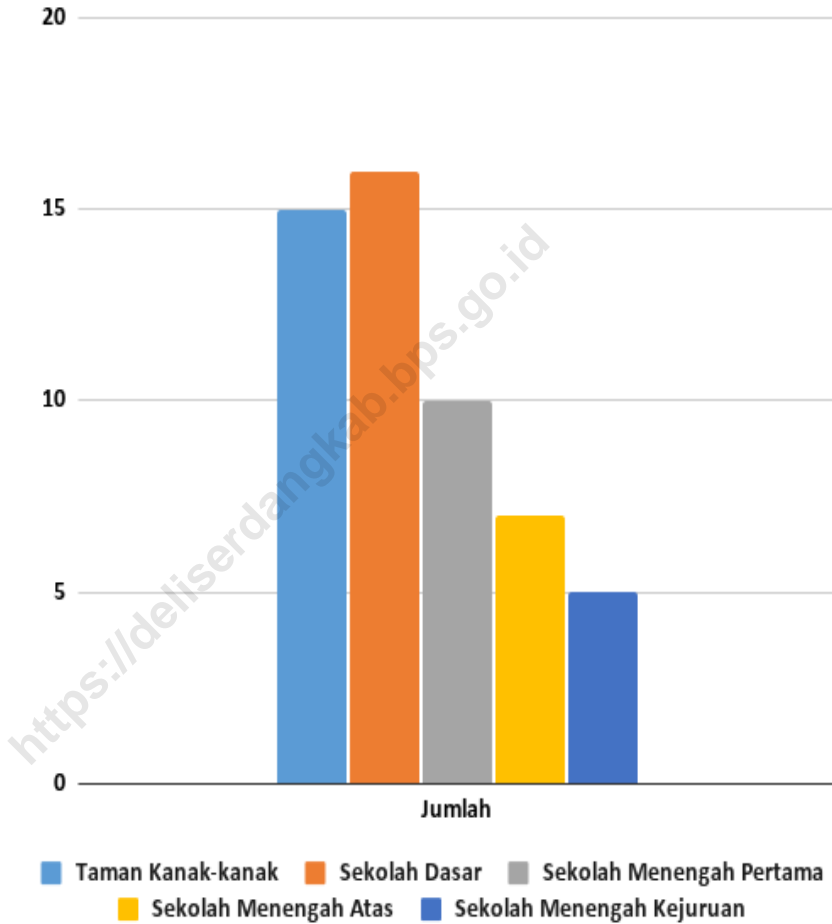
In 2021 the Deli Tua Sub-district has xx health centers while for other health facilities such as hospitals, private medical centers and pharmacies until the end of 2023 there are no facilities.

Gambar 4.1 Jumlah Sarana Kesehatan di Kecamatan Deli Tua, 2023
Figures Number of Health Facilities in Deli Tua District, 2023



Sumber/Source : Potensi Desa 2023/ 2023 village potential

Gambar 4.2 Jumlah Sarana Pendidikan di Kecamatan Deli Tua
Figures Number of Education Facilities in Deli Tua Subdistrict



Sumber/Source : Potensi Desa 2023/ 2023 village potential

4.1 PENDIDIKAN EDUCATION

Tabel 4.1.1
Table

Jumlah Sekolah, Guru, dan Murid Taman Kanak-Kanak (TK) Menurut Desa, 2023
Number of Schools, Teachers, and Pupils in Kindergarten Under The Ministry of Education and Culture by Village, 2023

| Desa Village | Sekolah/Schools | | |
|-----------------|------------------|-------------------|-----------------|
| | Negeri Public | Swasta Private | Jumlah Total |
| (1) | (2) | (3) | (4) |
| Deli Tua Barat | - | 4 | 4 |
| Deli Tua Timur | - | 4 | 4 |
| Deli Tua | - | - | - |
| Mekar Sari | - | 1 | 1 |
| Kedai Durian | - | - | - |
| Suka Makmur | - | 1 | 1 |
| Deli Tua | - | 10 | 10 |

Lanjutan Tabel/*Continued Table 4.1.1*

| Desa <i>Village</i> | Guru/Teachers | | |
|------------------------|-------------------------|--------------------------|------------------------|
| | Negeri <i>Public</i> | Swasta <i>Private</i> | Jumlah <i>Total</i> |
| (1) | (2) | (3) | (4) |
| Deli Tua Barat | - | 18 | 18 |
| Deli Tua Timur | - | 11 | 11 |
| Deli Tua | - | - | - |
| Mekar Sari | - | 2 | 2 |
| Kedai Durian | - | - | - |
| Suka Makmur | - | 1 | 1 |
| Deli Tua | - | 32 | 32 |

Lanjutan Tabel/*Continued Table 4.1.1*

| Desa <i>Village</i> | Murid/ <i>Students</i> | | |
|------------------------|-------------------------|--------------------------|------------------------|
| | Negeri <i>Public</i> | Swasta <i>Private</i> | Jumlah <i>Total</i> |
| (1) | (2) | (3) | (4) |
| Deli Tua Barat | - | 403 | 403 |
| Deli Tua Timur | - | 130 | 130 |
| Deli Tua | - | - | - |
| Mekar Sari | - | 18 | 18 |
| Kedai Durian | - | - | - |
| Suka Makmur | - | 18 | 18 |
| Deli Tua | - | 589 | 589 |

Sumber/*Source*: Kementerian Pendidikan dan Kebudayaan, Data Semester Ganji
Ministry of Educations and Culture, Odd Semester Data

Tabel 4.1.2 Jumlah Sekolah, Guru, dan Murid Sekolah Dasar (SD) di Bawah Kementerian Pendidikan dan Kebudayaan Menurut Desa, 2023
Table Number of Schools, Teachers, and Pupils in Primary Schools Under The Ministry of Education and Culture by Village, 2023

| Desa Village | Sekolah/Schools | | |
|-----------------|------------------|-------------------|-----------------|
| | Negeri Public | Swasta Private | Jumlah Total |
| (1) | (2) | (3) | (4) |
| Deli Tua Barat | - | 4 | 4 |
| Deli Tua Timur | 4 | 1 | 5 |
| Deli Tua | - | - | - |
| Mekar Sari | - | 1 | 1 |
| Kedai Durian | 3 | 1 | 4 |
| Suka Makmur | 1 | 1 | 2 |
| Deli Tua | 7 | 7 | 14 |

Lanjutan Tabel/*Continued Table 4.1.2*

| Desa Village | Guru/Teachers | | |
|-----------------|------------------|-------------------|-----------------|
| | Negeri Public | Swasta Private | Jumlah Total |
| (1) | (2) | (3) | (4) |
| Deli Tua Barat | - | 23 | 23 |
| Deli Tua Timur | 66 | 15 | 81 |
| Deli Tua | - | - | - |
| Mekar Sari | - | 2 | 2 |
| Kedai Durian | 68 | 8 | 76 |
| Suka Makmur | ... | ... | ... |
| Deli Tua | 134 | 82 | 182 |

Lanjutan Tabel/*Continued Table 4.1.2*

| Desa Village | Murid/Students | | |
|-----------------|------------------|-------------------|-----------------|
| | Negeri Public | Swasta Private | Jumlah Total |
| (1) | (2) | (3) | (4) |
| Deli Tua Barat | - | 893 | 893 |
| Deli Tua Timur | 1.143 | 369 | 1.512 |
| Deli Tua | - | - | - |
| Mekar Sari | - | 271 | 271 |
| Kedai Durian | 1.509 | 157 | 1.666 |
| Suka Makmur | ... | ... | ... |
| Deli Tua | 2652 | 1690 | 4342 |

Sumber/Source: Kementerian Pendidikan dan Kebudayaan, Data Semester Ganji
Ministry of Educations and Culture, Odd Semester Data

Tabel 4.1.3
Table

Jumlah Sekolah, Guru, dan Murid Madrasah Ibtidaiyah (MI) di Bawah Kementerian Agama Menurut Desa, 2023 *Number of Schools, Teachers, and Pupils in Madrasah Ibtidaiyah (MI) Under The Ministry of Religious Affairs by Village, 2023*

| Desa Village | Sekolah/Schools | | |
|-----------------|------------------|-------------------|-----------------|
| | Negeri Public | Swasta Private | Jumlah Total |
| (1) | (2) | (3) | (4) |
| Deli Tua Barat | - | - | - |
| Deli Tua Timur | - | - | - |
| Deli Tua | - | 1 | 1 |
| Mekar Sari | - | 1 | 1 |
| Kedai Durian | - | 2 | 2 |
| Suka Makmur | - | - | - |
| Deli Tua | - | 4 | 4 |

Lanjutan Tabel/*Continued Table 4.1.3*

| Desa Village | Guru/Teachers | | |
|-----------------|------------------|-------------------|-----------------|
| | Negeri Public | Swasta Private | Jumlah Total |
| (1) | (2) | (3) | (4) |
| Deli Tua Barat | - | - | - |
| Deli Tua Timur | - | - | - |
| Deli Tua | - | 13 | 13 |
| Mekar Sari | - | 27 | 27 |
| Kedai Durian | - | - | - |
| Suka Makmur | - | 34 | 34 |
| Deli Tua | - | 74 | 74 |

Lanjutan Tabel/*Continued Table 4.1.3*

| Desa <i>Village</i> | Murid/ <i>Students</i> | | |
|------------------------|-------------------------|--------------------------|------------------------|
| | Negeri <i>Public</i> | Swasta <i>Private</i> | Jumlah <i>Total</i> |
| (1) | (2) | (3) | (4) |
| Deli Tua Barat | - | - | - |
| Deli Tua Timur | - | - | - |
| Deli Tua | - | 111 | 111 |
| Mekar Sari | - | 298 | 298 |
| Kedai Durian | - | - | - |
| Suka Makmur | - | 209 | 209 |
| Deli Tua | - | 618 | 618 |

Sumber/*Source*: Kementerian Agama, Data Semester Ganji
 Ministry of Religion, Odd Semester Data

Tabel 4.1.4 Jumlah Sekolah, Guru, dan Murid Sekolah Menengah Pertama (SMP) di Bawah Kementerian Pendidikan dan Kebudayaan Menurut Desa, 2023
Number of Schools, Teachers, and Pupils in Junior High Schools Under The Ministry of Education and Culture by Village/Urban, 2023

| Desa Village | Sekolah/Schools | | |
|-----------------|------------------|-------------------|-----------------|
| | Negeri Public | Swasta Private | Jumlah Total |
| (1) | (2) | (3) | (4) |
| Deli Tua Barat | - | 3 | 3 |
| Deli Tua Timur | 1 | 2 | 3 |
| Deli Tua | - | - | - |
| Mekar Sari | 1 | - | 1 |
| Kedai Durian | - | - | - |
| Suka Makmur | - | - | - |
| Deli Tua | 2 | 5 | 7 |

Lanjutan Tabel/ *Continued Table* 4.1.4

| Desa Village | Guru/Teachers | | |
|-----------------|------------------|-------------------|-----------------|
| | Negeri Public | Swasta Private | Jumlah Total |
| (1) | (2) | (3) | (4) |
| Deli Tua Barat | - | 37 | 37 |
| Deli Tua Timur | 35 | 25 | 60 |
| Deli Tua | - | - | - |
| Mekar Sari | 49 | - | 49 |
| Kedai Durian | - | - | - |
| Suka Makmur | - | - | - |
| Deli Tua | 82 | 62 | 146 |

Lanjutan Tabel/ *Continued Table 4.1.4*

| Desa <i>Village</i> | Murid/Students | | |
|------------------------|-------------------------|--------------------------|------------------------|
| | Negeri <i>Public</i> | Swasta <i>Private</i> | Jumlah <i>Total</i> |
| (1) | (2) | (3) | (4) |
| Deli Tua Barat | - | 608 | 608 |
| Deli Tua Timur | 513 | 514 | 1.027 |
| Deli Tua | - | - | - |
| Mekar Sari | 747 | - | 747 |
| Kedai Durian | - | - | - |
| Suka Makmur | - | - | - |
| Deli Tua | 1 260 | 1 122 | 2 382 |

Sumber/Source: Kementerian Pendidikan dan Kebudayaan, Data Semester Ganji
 Ministry of Educations and Culture, *Odd Semester Data*

Tabel 4.1.5
Table

Jumlah Sekolah, Guru, dan Murid Madrasah Tsanawiyah (MTs) di Bawah Kementerian Agama Menurut Desa, 2023
Number of Schools, Teachers, and Pupils in Madrasah Tsanawiyah (MTs) Under The Ministry of Religious Affairs by Village, 2023

| Desa Village | Sekolah/Schools | | |
|-----------------|------------------|-------------------|-----------------|
| | Negeri Public | Swasta Private | Jumlah Total |
| (1) | (2) | (3) | (4) |
| Deli Tua Barat | - | - | - |
| Deli Tua Timur | - | - | - |
| Deli Tua | - | 1 | 1 |
| Mekar Sari | - | 1 | 1 |
| Kedai Durian | - | - | - |
| Suka Makmur | - | 1 | 1 |
| Deli Tua | - | 3 | 3 |

Lanjutan Tabel/*Continued Table 4.1.5*

| Desa <i>Village</i> | Guru/Teachers | | |
|------------------------|-------------------------|--------------------------|------------------------|
| | Negeri <i>Public</i> | Swasta <i>Private</i> | Jumlah <i>Total</i> |
| (1) | (2) | (3) | (4) |
| Deli Tua Barat | ... | ... | ... |
| Deli Tua Timur | ... | ... | ... |
| Deli Tua | ... | ... | ... |
| Mekar Sari | ... | ... | ... |
| Kedai Durian | ... | ... | ... |
| Suka Makmur | ... | ... | ... |
| Deli Tua | ... | ... | ... |

Lanjutan Tabel/ *Continued Table 4.1.5*

| Desa <i>Village</i> | Murid/ <i>Students</i> | | |
|------------------------|-------------------------|--------------------------|------------------------|
| | Negeri <i>Public</i> | Swasta <i>Private</i> | Jumlah <i>Total</i> |
| (1) | (2) | (3) | (4) |
| Deli Tua Barat | ... | ... | ... |
| Deli Tua Timur | ... | ... | ... |
| Deli Tua | ... | ... | ... |
| Mekar Sari | ... | ... | ... |
| Kedai Durian | ... | ... | ... |
| Suka Makmur | ... | ... | ... |
| Deli Tua | ... | ... | ... |

Sumber/*Source*: Kementerian Agama, Data Semester Ganji
 Ministry of Religion, Odd Semester Data

Tabel 4.1.6 Jumlah Sekolah, Guru, dan Murid Sekolah Menengah Atas (SMA) di Bawah Kementerian Pendidikan dan Kebudayaan Menurut Desa, 2023
Number of Schools, Teachers, and Pupils in Senior High Schools Under The Ministry of Education and Culture by Village, 2023

| Desa Village | Sekolah/Schools | | |
|-----------------|------------------|-------------------|-----------------|
| | Negeri Public | Swasta Private | Jumlah Total |
| (1) | (2) | (3) | (4) |
| Deli Tua Barat | 1 | 1 | 2 |
| Deli Tua Timur | - | 2 | 2 |
| Deli Tua | - | - | - |
| Mekar Sari | - | - | - |
| Kedai Durian | - | 1 | 1 |
| Suka Makmur | - | - | - |
| Deli Tua | 1 | 6 | 5 |

Lanjutan Tabel/ *Continued Table* 4.1.6

| Desa Village | Guru/Teachers | | |
|-----------------|------------------|-------------------|-----------------|
| | Negeri Public | Swasta Private | Jumlah Total |
| (1) | (2) | (3) | (4) |
| Deli Tua Barat | 72 | 20 | 92 |
| Deli Tua Timur | - | 31 | 31 |
| Deli Tua | - | - | - |
| Mekar Sari | - | - | - |
| Kedai Durian | - | 10 | 10 |
| Suka Makmur | - | - | - |
| Deli Tua | 72 | 61 | 133 |

Lanjutan Tabel/ *Continued Table 4.1.6*

| Desa <i>Village</i> | Murid/Students | | |
|------------------------|-------------------------|--------------------------|------------------------|
| | Negeri <i>Public</i> | Swasta <i>Private</i> | Jumlah <i>Total</i> |
| (1) | (2) | (3) | (4) |
| Deli Tua Barat | 1 | 414 | 415 |
| Deli Tua Timur | - | 532 | 532 |
| Deli Tua | - | - | - |
| Mekar Sari | - | - | - |
| Kedai Durian | - | 107 | 107 |
| Suka Makmur | - | - | - |
| Deli Tua | 1 | 1 053 | 1 054 |

Sumber/Source: Kementerian Pendidikan dan Kebudayaan, Data Semester Ganji
 Ministry of Educations and Culture, Odd Semester Data

Tabel 4.1.7
Table

Jumlah Sekolah, Guru, dan Murid Sekolah Menengah Kejuruan (SMK) di Bawah Kementerian Pendidikan dan Kebudayaan Menurut Desa, 2023
Number of Schools, Teachers, and Pupils in Vocational High Schools Under The Ministry of Education & Culture by Village, 2023

| Desa Village | Sekolah/Schools | | |
|-----------------|------------------|-------------------|-----------------|
| | Negeri Public | Swasta Private | Jumlah Total |
| (1) | (2) | (3) | (4) |
| Deli Tua Barat | - | 1 | 1 |
| Deli Tua Timur | - | 1 | 1 |
| Deli Tua | - | 2 | 2 |
| Mekar Sari | - | - | - |
| Kedai Durian | - | - | - |
| Suka Makmur | - | 1 | 1 |
| Deli Tua | - | 5 | 5 |

Lanjutan Tabel/ Continued Table 4.1.7

| Desa Village | Guru/Teachers | | |
|-----------------|------------------|-------------------|-----------------|
| | Negeri Public | Swasta Private | Jumlah Total |
| (1) | (2) | (3) | (4) |
| Deli Tua Barat | - | 1 | 1 |
| Deli Tua Timur | - | 1 | 1 |
| Deli Tua | - | - | - |
| Mekar Sari | - | - | - |
| Kedai Durian | - | 1 | 1 |
| Suka Makmur | - | - | - |
| Deli Tua | - | 3 | 3 |

Lanjutan Tabel/ *Continued Table 4.1.7*

| Desa <i>Village</i> | Murid/Students | | |
|------------------------|-------------------------|--------------------------|------------------------|
| | Negeri <i>Public</i> | Swasta <i>Private</i> | Jumlah <i>Total</i> |
| (1) | (2) | (3) | (4) |
| Deli Tua Barat | - | 43 | 43 |
| Deli Tua Timur | - | 4 | 4 |
| Deli Tua | - | - | - |
| Mekar Sari | - | - | - |
| Kedai Durian | - | 5 | 5 |
| Suka Makmur | - | - | - |
| Deli Tua | - | 52 | 52 |

Sumber/Source: Kementerian Pendidikan dan Kebudayaan, Data Semester Ganjil
Ministry of Educations and Culture, Odd Semester Data

Tabel 4.1.8 Jumlah Sekolah, Guru, dan Murid Madrasah Aliyah (MA) di Bawah Kementerian Agama Menurut Desa, 2023
Table Number of Schools, Teachers, and Pupils in Madrasah Aliyah (MA) Under the Ministry of Religious Affairs by Village, 2023

| Desa Village | Sekolah/Schools | | |
|-----------------|------------------|-------------------|-----------------|
| | Negeri Public | Swasta Private | Jumlah Total |
| (1) | (2) | (3) | (4) |
| Deli Tua Barat | - | - | - |
| Deli Tua Timur | - | - | - |
| Deli Tua | - | - | - |
| Mekar Sari | - | - | - |
| Kedai Durian | - | - | - |
| Suka Makmur | - | - | - |
| Deli Tua | - | - | - |

Lanjutan Tabel/ *Continued Table* 4.1.8

| Desa <i>Village</i> | Guru/Teachers | | |
|------------------------|-------------------------|--------------------------|------------------------|
| | Negeri <i>Public</i> | Swasta <i>Private</i> | Jumlah <i>Total</i> |
| (1) | (2) | (3) | (4) |
| Deli Tua Barat | - | - | - |
| Deli Tua Timur | - | - | - |
| Deli Tua | - | - | - |
| Mekar Sari | - | - | - |
| Kedai Durian | - | - | - |
| Suka Makmur | - | - | - |
| Deli Tua | - | - | - |

Lanjutan Tabel/ *Continued Table 4.1.8*

| Desa Village | Murid/Students | | |
|-----------------|------------------|-------------------|-----------------|
| | Negeri Public | Swasta Private | Jumlah Total |
| (1) | (2) | (3) | (4) |
| Deli Tua Barat | - | - | - |
| Deli Tua Timur | - | - | - |
| Deli Tua | - | - | - |
| Mekar Sari | - | - | - |
| Kedai Durian | - | - | - |
| Suka Makmur | - | - | - |
| Deli Tua | - | - | - |

Sumber/Source: Kementerian Pendidikan dan Kebudayaan, Data Semester Ganjil
 Ministry of Educations and Culture, Odd Semester Data

4.2 KESEHATAN EDUCATION

Tabel 4.2.1
Table

Banyaknya Desa yang memiliki Sarana Kesehatan Menurut Jenis Sarana Kesehatan di Kecamatan Deli Tua, 2021 - 2023
Number of Villages that have Health Facilities by Type of Health Facilities in Deli Tua Subdistrict, 2021 - 2023

| Jenis Sarana Kesehatan <i>Type of health facility</i> | 2021 | 2022 | 2023 |
|--|-----------|------------|-----------|
| (1) | (2) | (3) | (4) |
| Rumah Sakit/ <i>Hospital</i> | 3 | ... | 2 |
| Rumah Sakit Bersalin/ <i>Maternity Hospital</i> | - | ... | - |
| Poliklinik/ <i>Polyclinic</i> | 3 | ... | 5 |
| Puskesmas Rawat Inap/ <i>Public health center inpatient</i> | 1 | ... | 1 |
| Puskesmas tanpa Rawat Inap/ <i>Public health center outpatient</i> | - | ... | - |
| Apotek/ <i>pharmacy</i> | 4 | ... | 20 |
| Deli Tua | 11 | ... | 28 |

Sumber/Source : Potensi Desa 2021-2023 / 2023-2023 village potential

Tabel 4.2.2 Banyaknya Warga Penderita Kekurangan Gizi Menurut Desa di Kecamatan Deli Tua, 2021
Number of Villages that have Health Facilities by Type of Health Facilities in Deli Tua District, 2021

| Desa Village | 2023 |
|-----------------|------|
| (1) | (2) |
| Deli Tua Barat | - |
| Deli Tua Timur | - |
| Deli Tua | - |
| Mekar Sari | - |
| Kedai Durian | - |
| Suka Makmur | - |
| Deli Tua | - |

Sumber/Source : Potensi Desa 2021 / 2021 village potential

4.3 PERUMAHAN DAN LINGKUNGAN HOUSING AND ENVIRONMENT

Tabel 4.3.1 Banyaknya Desa Menurut Sumber Air Minum Sebagian Besar Keluarga di Kecamatan Deli Tua, 2021 - 2023
Table *Number of Village by Drinking Water Source of Majority Family in Deli Tua Subdistrict, 2021 - 2023*

| Desa Village | 2021 | 2022 | 2023 |
|--|------|------|------|
| (1) | (2) | (3) | (4) |
| Air Kemasan Bermerk | - | - | ... |
| Air Isi Ulang | 4 | 4 | 4 |
| Leding Dengan Meteran | 2 | 2 | 2 |
| Leding Tanpa Meteran | - | - | ... |
| Sumur Bor atau Pompa | - | - | ... |
| Sumur | - | - | ... |
| Mata Air | - | - | ... |
| "Sungai/Danau/Kolam/Waduk/Situ/ Embung/Bendungan" | - | - | ... |
| Air Hujan | - | - | ... |
| Lainnya | - | - | ... |

Sumber/Source : Potensi Desa 2021-2023/ 2021- 2023 village potential

Tabel 4.3.2 Banyaknya Keluarga Menurut Desa dan Jenis Penggunaan Listrik di Kecamatan Deli Tua, 2021 - 2023
Table *Number of Family by Village and Type of Electricity Consumer in Deli Tua Subdistrict, 2021 - 2023*

| Desa Village | Electricity Consumer | Pengguna Listrik Electricity Consumer | | Bukan Pengguna Listrik/ Not Electricity Consumer |
|-----------------|-------------------------|--|---------------|---|
| | | Non PLN/ Non State Electricity Company | Jumlah/ Total | |
| (1) | (2) | (3) | (4) | (5) |
| Deli Tua Barat | 2 417 | - | 2 417 | - |
| Deli Tua Timur | 1 884 | - | 1 884 | - |
| Deli Tua | 4 241 | - | 4 241 | - |
| Mekar Sari | 2 984 | - | 2 984 | - |
| Kedai Durian | 2 780 | - | 2 780 | - |
| Suka Makmur | 2 617 | - | 2 617 | - |
| Deli Tua | 16 923 | - | 16 923 | - |

Sumber/Source : Potensi Desa 2021-2023/ 2021-2023 village potential

Tabel 4.3.3
Table

Banyaknya Desa Menurut Sumber Penerangan Jalan Utama desa di Kecamatan Deli Tua, 2021-2023
Number of Village bye Source of Village Main Street Illumination in Deli Tua Subdistrict, 2021 - 2023

| Sumber Penerangan Jalan Utama Source of Main Street Illumination | 2021 | 2022 | 2023 |
|---|-------------|-------------|-------------|
| <i>(1)</i> | <i>(2)</i> | <i>(3)</i> | <i>(4)</i> |
| Listrik Pemerintah | 6 | 6 | 6 |
| Listrik Non Pemerintah | - | - | - |
| Non Listrik | - | - | - |
| Tanpa Penerangan | - | - | - |

Sumber/Source : Potensi Desa 2021- 2023 / 2021 - 2023 village potential

Tabel 4.3.4
Table

Banyaknya Desa Menurut Penggunaan Fasilitas Tempat Buang Air Besar Sebagian Keluarga di Kecamatan Deli Tua, 2021 - 2023
Number of Village by toilet Facility Used by Majority Family in Deli Tua Subdistrict, 2021 - 2023

| Fasilitas Buang Air besar <i>Toilet Facility</i> | 2021 | 2022 | 2023 |
|--|-------------|-------------|-------------|
| <i>(1)</i> | <i>(2)</i> | | |
| Jamban | 6 | 6 | 6 |
| Sendiri | 6 | 6 | 6 |
| Bersama | - | - | - |
| Umum | - | - | - |
| Bukan Jamban | - | - | - |

Sumber/Source : Potensi Desa 2021- 2023 / 2021 - 2023 village potential

Tabel 4.3.5 Banyaknya Desa Menurut Jenis Bahan Bakar untuk Memasak yang Digunakan Sebagian Besar Keluarga di Kecamatan Deli Tua, 2023
Table *Number of Village by Type of Cooking Fuel Used by Majority Family in Deli Tua Subdsitric, 2023*

| Jenis Bahan Bakar untuk Memasak <i>Type of Cooking Fuel</i> | 2023 |
|--|------|
| (1) | (2) |
| Listrik | - |
| Elpiji 5,5 kg | - |
| Elpiji 12 kg | 1 |
| Elpiji 3 kg | 5 |
| Gas Kota | - |
| Biogas | - |
| Minyak Tanah | - |
| Briket | - |
| Arang | - |
| Kayu Bakar | - |
| Lainnya | - |

Sumber/Source : Potensi Desa 2023 / 2023 village potential

4.4 AGAMA DAN SOSIAL LAINNYA RELIGION AND OTHER SOCIAL AFFAIRS

Tabel 4.4.1 Jumlah Tempat Peribadatan Menurut Desa di Kecamatan Deli Tua, 2023
Table Number of Worship Place by Villages in Deli Tua Subdistrict, 2023

| Desa Village | Masjid mosque | Mushola Mushola | "Gereja Protestan" Protestant Church | "Gereja Katholik" Catholic church | Pura Temple | Vihara Monastery |
|-----------------|------------------|--------------------|---|--|----------------|---------------------|
| (1) | (2) | (3) | (4) | (5) | (6) | (7) |
| Deli Tua Barat | 2 | 3 | 2 | 1 | - | 1 |
| Deli Tua Timur | 4 | 3 | 9 | 1 | - | 1 |
| Deli Tua | 6 | 6 | 1 | 1 | - | - |
| Mekar Sari | 6 | 3 | - | - | - | - |
| Kedai Durian | 6 | 4 | - | - | - | - |
| Suka Makmur | 4 | 4 | - | - | - | - |
| Deli Tua | 28 | 23 | 12 | 3 | - | 2 |

Sumber/Source : Potensi Desa 2023 / 2023 village potential

Tabel 4.4.2
Table

**Banyaknya Kejadian Bencana Alam Menurut Desa dan Jenis
Bencana di Kecamatan Deli Tua, 2023**
*Number of Natural Disaster Events by Villages and Type of Natural
Disaster in Deli Tua, 2023*

| Desa Village | Gempa Bumi Earthquake | Tsunami Tsunami | Gunung Meletus Volcano eruption | Tanah Longsor landslide |
|-------------------------|----------------------------------|----------------------------|--|------------------------------------|
| (1) | (2) | (3) | (4) | (5) |
| Deli Tua Barat | - | - | - | - |
| Deli Tua Timur | - | - | - | - |
| Deli Tua | - | - | - | - |
| Mekar Sari | - | - | - | - |
| Kedai Durian | - | - | - | - |
| Suka Makmur | - | - | - | - |
| Deli Tua | - | - | - | - |

Lanjutan Tabel/*Continued Table 4.4.2*

| Desa Village | Banjir Flood | Banjir Bandang Flash floods | Kekeringan drought | Kebakaran Hutan forest fires |
|-------------------------|-------------------------|--|-------------------------------|---|
| (1) | (6) | (7) | (8) | (9) |
| Deli Tua Barat | - | - | - | - |
| Deli Tua Timur | - | - | - | - |
| Deli Tua | 1 | - | - | - |
| Mekar Sari | - | - | - | - |
| Kedai Durian | - | - | - | - |
| Suka Makmur | - | - | - | - |
| Deli Tua | 1 | - | - | - |

Lanjutan Tabel/*Continued Table 4.4.2*

| Desa Village | "Angin Puyuh/ Puting Beliung/ Topan" tornado | Gelombang Pasang tidal wave | Abrasi Abrasion |
|-------------------------|---|--|----------------------------|
| (1) | (10) | (11) | (12) |
| Deli Tua Barat | - | - | - |
| Deli Tua Timur | - | - | - |
| Deli Tua | - | - | - |
| Mekar Sari | 1 | - | - |
| Kedai Durian | - | - | - |
| Suka Makmur | 1 | - | - |
| Deli Tua | 2 | - | - |

Sumber/Source : Potensi Desa 2021 / 2023 *village potential*

Tabel 4.4.3
Table

Banyaknya Korban Jiwa Akibat Bencana Alam Menurut Desa dan Jeni Bencana di Kecamatan Deli Tua, 2023
Number of Fatalities Due to Natural Disaster Events by Villages and Type of Natural Disaster in Deli Tua Subdistrict, 2023

| Desa Village | Gempa Bumi Earthquake | Tsunami Tsunami | Gunung Meletus Volcano eruption | Tanah Longsor landslide |
|-------------------------|----------------------------------|----------------------------|--|------------------------------------|
| (1) | (2) | (3) | (4) | (5) |
| Deli Tua Barat | - | - | - | - |
| Deli Tua Timur | - | - | - | - |
| Deli Tua | - | - | - | - |
| Mekar Sari | - | - | - | - |
| Kedai Durian | - | - | - | - |
| Suka Makmur | - | - | - | - |
| Deli Tua | - | - | - | - |

Lanjutan Tabel/ *Continued Table 4.4.3*

| Desa Village | Banjir Flood | Banjir Bandang Flash floods | Kekeringan drought | Kebakaran Hutan forest fires |
|-------------------------|-------------------------|--|-------------------------------|---|
| (1) | (6) | (7) | (8) | (9) |
| Deli Tua Barat | - | - | - | - |
| Deli Tua Timur | - | - | - | - |
| Deli Tua | - | - | - | - |
| Mekar Sari | - | - | - | - |
| Kedai Durian | - | - | - | - |
| Suka Makmur | - | - | - | - |
| Deli Tua | - | - | - | - |

Lanjutan Tabel/ *Continued Table 4.4.3*

| Desa <i>Village</i> | "Angin Puyuh/ Puting Beliung/ Topan" <i>tornado</i> | Gelombang Pasang <i>tidal wave</i> | Abrasi <i>Abrasion</i> |
|------------------------|--|--|---------------------------|
| (1) | (10) | (11) | (12) |
| Deli Tua Barat | - | - | - |
| Deli Tua Timur | - | - | - |
| Deli Tua | - | - | - |
| Mekar Sari | - | - | - |
| Kedai Durian | - | - | - |
| Suka Makmur | - | - | - |
| Deli Tua | - | - | - |

Sumber/Source: Potensi Desa 2021 / *2021 village potential*

Tabel 4.4.4
Table

Keberadaan Fasilitas/ Upaya Antisipasi/ Mitigasi Bencana Alam Menurut Desa di Kecamatan Deli Tua, 2023
Existence of Facilities/ Efforts for Anticipation/ Mitigation of Natural Disasters by Villages in Deli Tua Subdistrict, 2023

| Desa Village | Sistem Peringatan Dini Bencana Alam Alert System Early Natural Disaster | Sistem Peringatan Dini Khusus Tsunami Alert System Tsunami Special Early | Perlengkapan Keselamatan Equipment Safety |
|---------------------|--|---|--|
| (1) | (2) | (3) | (4) |
| Deli Tua Barat | Tidak Ada | Bukan Wilayah Potensi Tsunami | Tidak Ada |
| Deli Tua Timur | Tidak Ada | Bukan Wilayah Potensi Tsunami | Tidak Ada |
| Deli Tua | Tidak Ada | Tidak Ada | Tidak Ada |
| Mekar Sari | Tidak Ada | Tidak Ada | Tidak Ada |
| Kedai Durian | Tidak Ada | Bukan Wilayah Potensi Tsunami | Tidak Ada |
| Suka Makmur | Tidak Ada | Bukan Wilayah Potensi Tsunami | Tidak Ada |

Lanjutan Tabel/ *Continued Table 4.4.4*

| Desa <i>Village</i> | Rambu-Rambu dan Jalur Evakuasi Bencana <i>Signs-Signs and Disaster Evacuation Path</i> | Pembuatan, Perawatan, atau Normalisasi: Sungai, Kanal, Tanggul, Parit, Drainase, Waduk, Pantai, dll |
|------------------------|--|---|
| (1) | (5) | (6) |
| Deli Tua Barat | Tidak Ada | Ada |
| Deli Tua Timur | Tidak Ada | Ada |
| Deli Tua | Tidak Ada | Tidak Ada |
| Mekar Sari | Tidak Ada | Tidak Ada |
| Kedai Durian | Tidak Ada | Tidak Ada |
| Suka Makmur | Tidak Ada | Tidak Ada |

Sumber/Source : Potensi Desa 2021 / *2021 village potential*

Tabel 4.4.5 Banyaknya Desa Menurut Ketersediaan Fasilitas Olahraga di kecamatan Deli Tua, 2023
Table *Number of Villages by Availability of Sport Facilities/ Fields in Deli Tua, 2023*

| Fasilitas Olahraga <i>Sport Facilities</i> | Kondisi Fasilitas/Lapangan Olahraga <i>Condition of Sport Facilities/Fields</i> | | | Tidak ada fasilitas / Lapangan Olahraga / No Sport Facilities / fields |
|---|--|-----------------|----------------|---|
| | Baik | Rusak Sedang | Rusak Parah | |
| (1) | (2) | (3) | (4) | |
| Sepak Bola | 2 | - | - | 4 |
| Bola Voli | 1 | 1 | - | 4 |
| Bulu Tangkis | 4 | - | - | 2 |
| Bola Basket | 1 | - | - | 5 |
| Tenis Lapangan | - | - | - | 6 |
| Tenis Meja | 3 | - | - | 3 |
| Futsal | 2 | - | - | 4 |
| Renang | - | - | - | 6 |
| Bela Diri | 3 | - | - | 3 |
| Bilyard | 1 | - | - | 5 |
| Fitnes, Aerobik, dll | 2 | 1 | - | 3 |
| Lainnya | - | - | - | 6 |
| Deli Tua | 19 | 2 | - | 51 |

Sumber/Source : Potensi Desa 2023 / 2023 village potential

05

PERTANIAN
AGRICULTURE



PENJELASAN TEKNIS

1. **Lahan sawah** adalah lahan pertanian yang berpetak-petak dan dibatasi oleh pematang (galangan), saluran untuk menahan/ menyalurkan air, yang biasanya ditanami padi sawah tanpa memandang dari mana diperoleh atau status lahan tersebut. Lahan yang dimaksud termasuk lahan yang terdaftar di Pajak Bumi Bangunan, luran Pembangunan Daerah, lahan bengkok, lahan serobotan, lahan rawa yang ditanami padi dan lahan bekas tanaman tahunan yang telah dijadikan sawah, baik yang ditanami padi, palawija atau tanaman semusim lainnya.
2. **Tegal/Kebun** adalah lahan pertanian bukan sawah (lahan kering) yang ditanami tanaman semusim atau tahunan dan terpisah dengan halaman sekitar rumah serta penggunaannya tidak berpindah pindah.
3. **Ladang/Huma** adalah lahan pertanian bukan sawah (lahan kering) yang biasanya ditanami tanaman semusim dan penggunaannya hanya semusim atau dua musim, kemudian akan ditinggalkan bila sudah tidak subur lagi (berpindah-pindah). Kemung-kinan lahan ini beberapa tahun kemudian akan dikerjakan kembali jika sudah subur.
4. **Data produksi padi dan palawija yang disajikan** adalah dalam kualitas:

TECHNICAL NOTES

1. **Wetland** is agricultural land that separated by small dykes to resist water, where the main crop is usually wetland paddy without considering where it is got from or the status of the land. It includes the land that is registered at land income tax office, regional development contribution, 'bengkok' land, illegal ownership, swamps for rice cultivation, and annual crop land mark that has been used as rice field, which are both planted with paddy, secondary crops or the other seasonal crops.
2. **Dry field/Garden** is an dryland (unirrigated land) which is planted with seasonal or annual crops and separately from the yard around the house without shifting
3. **Unirrigated agricultural field / Shifting cultivation land** is dryland (unirrigated land) that usually is cultivated for seasonal crops and utilized only for one or two seasons, then it will be left when it is not fertile (shifting). Maybe, this land will be used again in a few years if it has been fertile.
4. **Production of paddy and secondary crops data** are presented in the form

gabah kering giling (padi), pipilan kering (jagung), biji kering (kedelai dan kacang tanah), dan umbi basah (ubi kayu dan ubi jalar).

5. **Luas panen tanaman hortikultura** adalah luas tanaman sayuran, buah-buahan, biofarmaka, dan tanaman hias yang diambil hasilnya/dipanen pada periode pelaporan.
 6. **Luas panen untuk tanaman sayuran** adalah luas tanaman yang dipanen sekaligus/habis/dibongkar dan luas tanaman yang dipanen berkali-kali (lebih dari satu kali)/belum habis.
 7. **Tanaman yang dipanen sekaligus/habis/dibongkar** adalah tanaman yang sehabis panen langsung dibongkar/dicabut, terdiri dari bawang merah, bawang putih, bawang daun, kentang, kol/kubis, kembang kol, petsai/sawi, wortel, lobak, dan kacang merah.
 8. **Tanaman yang dipanen berkali-kali (lebih dari satu kali)/belum habis** adalah tanaman yang pemanenannya lebih dari satu kali dan biasanya dibongkar apabila panen terakhir sudah tidak memadai lagi, terdiri dari: kacang panjang, cabe besar, cabe rawit, jamur, tomat, terung, buncis, ketimun, labu siam, kangkung, bayam, melon, semangka, dan blewah.
 9. **Tanaman biofarmaka** adalah tanaman yang bermanfaat untuk obat-obatan, kosmetik, dan kesehatan yang dikonsumsi atau
- of: dry unhusked rice (paddy), dry loose maize (maize), dry shells crops (soybeans and peanuts), and fresh roots (cassava and sweet potatoes).*
5. **Harvested area of horticulture** is area which vegetable, fruit, medicinal and ornamental plant of crop harvested during the period of report.
 6. **Harvested area of vegetables** is area of entirely plant harvested/demolished and plant harvested several times/undemolished.
 7. **Entirely plants harvested/ demolished** are plants usually harvested once and demolished to be substituted by other plants, consisting of: shallots, garlic, leeks, potato, cabbage, cauli flower, mustard green, carrots, chinese radish, and red kidney beans.
 8. **Plants harvested several times/ undemolished** are plants usually harvested more than once and demolished in the case that the last harvest was economically not profitable. They consist of : yard long beans, chili, small chili, mushroom, tomatoes, egg plant, frech beans, cucumber, pumpkin/ chajota, swamp cabbage, kale, melon, watermelon, and blewah .
 9. **Medicinal plants** are plants which are useful for medicine. It is consumed from part of the plant such as leaf, flower, fruit, tuber, and root.

digunakan dari bagian-bagian tanaman seperti daun, batang, buah, umbi (rimpang) ataupun akar.

10. **Tanaman hias** adalah tanaman yang mempunyai nilai keindahan baik bentuk, warna daun, tajuk maupun bunganya, sering digunakan untuk penghias pekarangan dan lain sebagainya.
 11. **Luas panen tanaman hortikultura** adalah luas tanaman sayuran, buah-buahan, biofarmaka, dan tanaman hias yang diambil hasilnya/dipanen pada periode pelaporan.
 12. **Luas panen untuk tanaman sayuran** adalah luas tanaman yang dipanen sekaligus/habis/dibongkar dan luas tanaman yang dipanen berkali-kali (lebih dari satu kali)/belum habis.
 13. **Produksi hortikultura** adalah hasil menurut bentuk produk dari setiap tanaman sayuran, buah-buahan, biofarmaka dan tanaman hias yang diambil berdasarkan luas yang dipanen/tanaman yang menghasilkan pada bulan/triwulan laporan.
10. **Ornamental plants** are plants which have a beauty value, either in shape, colour of leaf or crown of flower, and they are often used as a yard decorator.
 11. **Harvested area of horticulture** is area which vegetable, fruit, medicinal and ornamental plant of crop harvested during the period of report.
 12. **Harvested area of vegetables** is area of entirely plant harvested/demolished and plant harvested several times/undemolished.
 13. **Horticulture production** is the standard production quantity form of vegetable, fruit, medicinal and ornamental plant based on harvested area/the number of production plants reported monthly/quarterly.

ULASAN**DESCRIPTION****5.1 Tanaman Pangan**

Pada tahun 2023 produksi berasa (GKG) di Kecamatan Deli Tua mencapai 6.186,88 ton dengan rata-rata produksi 36,27 kw/ha. Pada tahun 2020, produksi Beras (GKG) 3.614,11 ton. Hal ini menandakan adanya sedikit penurunan produksi beras (GKG) tahun ini dibanding tahun sebelumnya.

Produksi jagung di Kecamatan Deli Tua pada tahun 2023 adalah sebesar 192,29 ton sedangkan tahun 2020 sebesar 2.005,86 ton. Hal ini menunjukkan adanya Penurunan produksi yang cukup signifikan

5.2 Hortikultura

Jenis tanaman sayuran yang memiliki produksi terbesar pada tahun 2023 di Kecamatan Deli Tua adalah bawang merah, yaitu 1.330 Ton. Tanaman sayuran yang memiliki luas tanam yang paling besar adalah bawang merah dengan luas tanam 9 hektar.

5.3 Perkebunan Rakyat

Kecamatan Deli Tua merupakan salah satu penghasil perkebunan di Kabupaten Deli Serdang. Komoditi penting yang dihasilkan perkebunan di Kecamatan Deli Tua adalah karet.

Produksi Perkebunan dikecamatan Deli Tua sejak tahun 2021 selalu

5.1 Food Crops

In 2023, flavored production (GKG) in Deli Tua District will reach 6,186.88 tons with an average production of 36.27 kw/ha. In 2020, rice production (GKG) was 3,614.11 tons. This indicates a slight decline in rice production (GKG) this year compared to the previous year

Corn production in Deli Tua District in 2023 is 192.29 tons while in 2020 it is 2,005.86 tons. This indicates a significant decrease in production

5.2 Horticulture

The type of vegetable crop that has the largest production in 2023 in Deli Tua District is shallots, which is 1,330 tons. Vegetable plants that have the largest planting area are shallots with a planting area of 9 hectares.

5.3 People's Plantations

DeliTuaDistrictisoneoftheplantation producers in Deli Serdang Regency. An important commodity produced by plantations in Deli Tua District is rubber.

stagnan, begitu juga dengan luas areal tanaman perkebunan dikecamatan Deli Tua tidak ada mengalami perubahan sejak tahun 2021

5.4 Peternakan

Populasi Ternak tahun 2023 yang terbesar adalah Sapi Potong yaitu sebanyak xx ekor, disusul oleh Domba sebanyak xx ekor dan kerbau xx ekor

Produksi daging ternak di kecamatan Deli Tua Tahun 2023 ada sebanyak xx kg. Produksi daging ternak juga mengalami Penurunan Produksi untuk jenis ternak Sapi Potong.

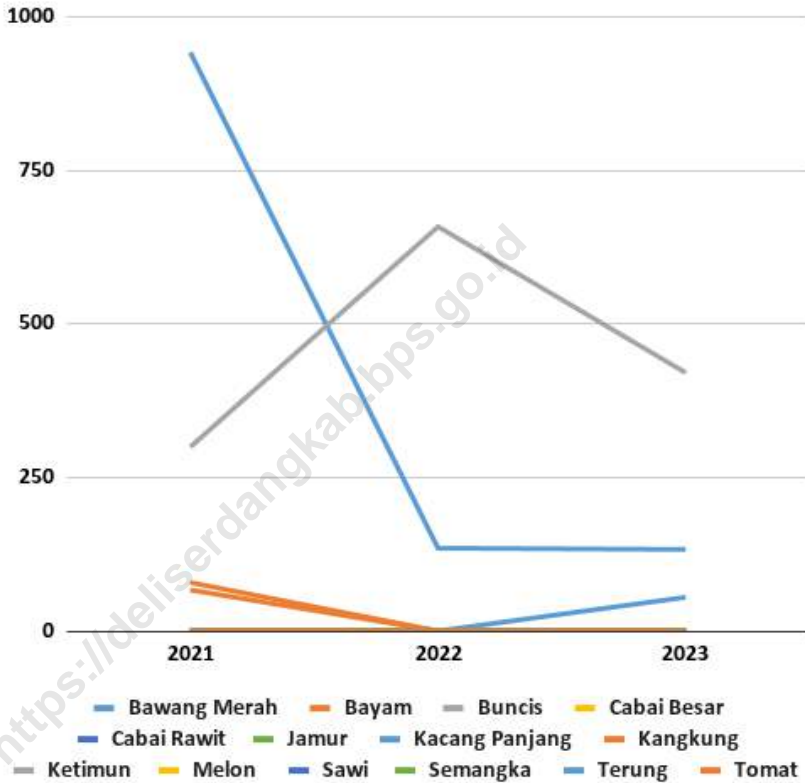
Plantation production in the district of Deli Tua since 2021 has always been stagnant, as well as the area of plantation crops in the district of Deli Tua has not changed since 2021.

5.4 Ranch

The largest Livestock population in 2021 is Beef Cattle as many as xx heads, followed by Sheep as many as xx animals and buffaloes xx heads.

The production of livestock meat in the Deli Tua sub-district in 2023 is xx kg. Production of beef cattle also experienced a decline in production for the type of beef cattle.

Gambar 5.1 **Ketersediaan Beras di Kecamatan Deli Tua**
Figures **Rice Availability in Deli Tua Subdistrict**



Sumber/Source: Dinas Pertanian Kabupaten Deli Serdang
 Implementing Agency Extension and Food Security in Deli Serdang Regency

<https://deliserdangkab.bps.go.id>

Tabel 5.1
Table

Luas Panen Tanaman Sayuran Menurut Kecamatan dan Jenis Tanaman di Kecamatan Deli Tua (ha), 2020-2023
Harvested Area of Vegetables by Subdistrict and Kind of Plant in Deli Tua Subdistrict (ha), 2020-2023

| <i>Jenis Tanaman/ Kind of Plants</i> | 2020 | 2021 | 2022 | 2023 |
|---|------|------|------|------|
| (1) | (2) | (3) | (4) | (5) |
| Bawang Merah/ Shallot | - | - | * | 1 |
| Bayam/ Spinach | 5 | 2 | * | - |
| Buncis/ String Bean | - | - | * | - |
| Kacang Panjang/ Long Beans | - | 6 | * | 3 |
| Kangkung/ Water Spinach | 2 | 1 | * | - |
| Ketimun/ Cucumber | - | 2 | * | 6 |
| Cabai Besar/ Chili/Big Chili | - | - | * | - |
| Cabai Rawit/ Chili/Cayenne Pepper | - | - | * | - |
| Jamur/Mushrooms | - | - | * | - |
| Melon/Melon | - | - | * | - |
| Petsai/ Sawi/ Chinese Cabbage/ Mustard Greend | - | - | * | - |
| Semangka/ Water melon | - | - | * | - |
| Terung/ Eggplant | - | - | * | - |
| Tomat/ Tomato | - | - | * | - |
| <i>Deli Tua</i> | 7 | 11 | * | 10 |

Sumber/Source: BPS, Statistik Pertanian Hortikultura SPH/

BPS Statistics Indonesia, Agricultural Statistic for Horticulture SPH

Tabel 5.2 **Produksi Tanaman Sayuran Menurut Kecamatan dan Jenis Tanaman di Kecamatan Deli Tua (kuintal), 2020-2023**
Table **Production of Vegetables by Subdistrict and Kind of Plant in Deli Tua Subdistrict (quintal), 2020-2023**

| <i>Jenis Tanaman/ Kind of Plants</i> | 2020 | 2021 | 2022 | 2023 |
|--|-------------|-------------|-------------|-------------|
| <i>(1)</i> | <i>(2)</i> | <i>(3)</i> | <i>(4)</i> | <i>(5)</i> |
| Bawang Merah/ Shallot | - | - | * | 55 |
| Bayam/ Spinach | 154 | 67 | * | - |
| Buncis/ String Bean | - | - | * | - |
| Kacang Panjang/ Long Beans | - | 943 | * | 133 |
| Kangkung/ Water Spinach | 130 | 79 | * | - |
| Ketimun/ Cucumber | - | 300 | * | 421 |
| Cabai Besar/ Chili/Big Chili | - | - | * | - |
| Cabai Rawit/ Chili/Cayenne Pepper | - | - | * | - |
| Jamur/Mushrooms | - | - | * | * |
| Melon/Melon | - | - | * | - |
| Petsai/ Sawi/ Chinese Cabbage/ Mustard Greend | - | - | * | - |
| Semangka/ Water melon | - | - | * | - |
| Terung/ Eggplant | - | - | * | - |
| Tomat/ Tomato | - | - | * | - |
| <i>Deli Tua</i> | 284 | 1389 | * | 609 |

Catatan/Note: *) Data tidak tersedia/data not available

Sumber/Source: BPS, Statistik Pertanian Hortikultura SPH/

BPS Statistics Indonesia, Agricultural Statistic for Horticulture SPH

Tabel 5.3 Luas Panen Tanaman Biofarmaka Menurut Jenis Tanaman di Kecamatan Deli Tua (m²), 2020-2023
Table Harvested Area of Medicinal Plants by Kind of Plant in Deli Tua Subdistrict (m²), 2020-2023

| <i>Jenis Tanaman/ Kind of Plants</i> | 2020 | 2021 | 2022 | 2023 |
|---|------|------|------|------|
| (1) | (2) | (3) | (4) | (5) |
| Jahe/ Ginger | - | - | * | 1000 |
| Kapulaga/ Java Cardamom | - | - | * | - |
| Keji Beling/ Verbenaceae | - | - | * | - |
| Kencur/ East Indian Galangal | - | - | * | - |
| Kunyit/ Turmeric | - | - | * | - |
| Laos/ Lengkuas/ Galanga | - | - | * | - |
| Lempuyang/ Zingiber Aromaticum | - | - | * | - |
| Mahkota Dewa/ Phaleria Macrocarpa (PohonTree) | 20 | - | * | - |
| Sambiloto/ King of Bitter | - | - | * | - |
| Temukunci/ Chinese Keys | - | - | * | - |
| Temulawak/ Java Turmeric | - | - | * | - |
| <i>Deli Tua</i> | 20 | - | - | 1000 |

Sumber/Source: BPS, Statistik Pertanian Hortikultura SPH/

BPS Statistics Indonesia, Agricultural Statistic for Horticulture SPH

Tabel 5.4 **Produksi Tanaman Biofarmaka Menurut Jenis Tanaman di**
Table **Kecamatan Deli Tua (kg), 2020-2023**
Production of Medicinal Plants by Kind of Plant in Deli Tua Subdistrict
(kg), 2020-2023

| Jenis Tanaman/ Kind of Plant | 2020 | 2021 | 2022 | 2023 |
|---|------|------|------|------|
| (1) | (2) | (3) | (4) | (5) |
| Jahe/ Ginger | - | - | 4700 | 950 |
| Kapulaga/ Java Cardamom | - | - | - | - |
| Keji Beling/ Verbenaceae | - | - | - | - |
| Kencur/ East Indian Galangal | - | - | - | - |
| Kunyit/ Turmeric | - | - | 2800 | - |
| Laos/ Lengkuas/ Galanga | - | - | - | - |
| Lempuyang/ Zingiber Aromaticum | - | - | - | - |
| Mahkota Dewa/ Phaleria Macrocarpa (Pohon Tree) | - | - | - | - |
| Sambiloto/ King of Bitter | - | - | - | - |
| Temukunci/ Chinese Keys | - | - | - | - |
| Temulawak/ Java Turmeric | - | - | - | - |
| Deli Tua | - | - | 7500 | 950 |

Sumber/Source: BPS, Statistik Pertanian Hortikultura SPH/
 BPS Statistics Indonesia, Agricultural Statistic for Horticulture SPH

Tabel 5.5 Luas Panen Tanaman Hias Menurut Jenis Tanaman di Kecamatan Deli Tua (m²), 2020-2023
Table *Production of Medicinal Plants by Kind of Plant in Deli Tua Subdistrict (kg), 2020-2023*

| Jenis Tanaman/ Kind of Plant | 2020 | 2021 | 2022 | 2023 |
|---------------------------------------|------|------|------|------|
| (1) | (2) | (3) | (4) | (5) |
| Anggrek/ Orchid | - | - | - | - |
| Anthurium Bunga/ Flamingo Lily Flower | - | - | - | - |
| Anyelir/ Carnation | - | - | - | - |
| Gladiol/ Gladiol | - | - | - | - |
| Herbras/ Gerbera | - | - | - | - |
| Krisan/ Chrysantemum | - | - | - | - |
| Mawar/ Rose | - | - | - | - |
| Melati/ Jasmine | - | - | - | - |
| Palem/ Palm (Pohon/ Tree) | - | - | - | - |
| Pisang-pisangan/ Heliconia | - | - | - | - |
| Deli Tua | - | - | - | - |

Sumber/Source: BPS, Statistik Pertanian Hortikultura SPH/

BPS Statistics Indonesia, Agricultural Statistic for Horticulture SPH

Tabel 5.6 **Produksi Tanaman Hias Menurut Kecamatan dan Jenis Tanaman di Kecamatan Deli Tua (m2), 2020-2023**
Table **Production of Ornamental Plants by Kind of Plant in Deli Tua Subdistrict (stalks), 2020-2023**

| Jenis Tanaman Kind of Plants | 2020 | 2021 | 2022 | 2023 |
|---|-------------|-------------|-------------|-------------|
| (1) | (2) | (3) | (4) | (5) |
| Anggrek/ Orchid | - | - | - | - |
| Anthurium Bunga/ Flamingo Lily Flower | - | - | - | - |
| Anyelir/ Carnation | - | - | - | - |
| Gladiol/ Gladiol | - | - | - | - |
| Herbras/ Gerbera | - | - | - | - |
| Krisan/ Chrysantemum | - | - | - | - |
| Mawar/ Rose | - | - | - | - |
| Melati/ Jasmine | - | - | - | - |
| Palem/ Palm (Pohon/ Tree) | - | - | - | - |
| Pisang-pisangan/ Heliconia | - | - | - | - |
| Deli Tua | - | - | - | - |

Sumber/Source: BPS, Statistik Pertanian Hortikultura SPH/
 BPS Statistics Indonesia, Agricultural Statistic for Horticulture SPH

Tabel 5.7 **Produksi Buah-Buahan dan Sayuran Tahunan Menurut Jenis Tanaman di Kecamatan Deli Tua (kuintal), 2020-2023**
Table **Production of Annual Fruits and vegetables by Kind of Plant in Deli Tua Subdistrict (quintal), 2020-2023**

| Jenis Tanaman/ Kind of Plants | 2020 | 2021 | 2022 | 2023 |
|----------------------------------|------|------|------|------|
| (1) | (2) | (3) | (4) | (5) |
| Alpukat/ Avocado | - | - | - | 65 |
| Belimbing/ Star Fruit | - | - | - | - |
| Duku/ Langsung/ Kokosan/ Duku | 26 | 58 | - | - |
| Durian/ Durian | - | 32 | - | 69 |
| Jambu Air/ Water Apple | 64 | 168 | 98 | 156 |
| Jambu Biji/ Guava | 30 | 20 | 18 | 10 |
| Jengkol/ Jengkol | - | - | - | - |
| Jeruk Besar/ Pomelo | - | - | - | - |
| Jeruk Siam/ Orange/ Tangerine | - | - | - | - |
| Mangga/ Manggo | - | - | - | - |
| Manggis/ Mangosteen | 37 | 88 | - | - |
| Melinjo/ Gnetum/ Melinjo | 57 | 73 | - | - |
| Nangka/ Jackfruit | - | - | 56 | - |
| Nenas/ Peneapple | - | - | - | - |
| Pepaya/ Papaya | - | - | - | - |
| Petai/ Twisted Cluster Bean | - | - | - | - |
| Pisang/ Banana | - | - | - | - |
| Rambutan/ Rambutan | - | 225 | 64 | 33 |
| Salak/ Snakefruit | 2 | 13 | 8 | 4 |
| Sawo/ Sapodilla/ Sawo | 11 | 31 | 34 | - |
| Sirsak/ Soursop | - | - | - | - |
| Sukun/ Breadfruit | - | - | - | - |
| Deli Tua | 227 | 708 | 278 | 336 |

Sumber/Source: BPS, Statistik Pertanian Hortikultura SPH/

BPS Statistics Indonesia, Agricultural Statistic for Horticulture SPH

06

PARIWISATA, TRANSPORTASI DAN KOMUNIKASI *TOURISM, TRANSPORTASI AND COMMUNICATION*



PENJELASAN TEKNIS

1. Rata-rata lama tinggal adalah rata-rata waktu tinggal wisatawan mancanegara di Indonesia untuk satu kali kunjungan.
2. Usaha penyediaan akomodasi adalah usaha yang menyediakan pelayanan penginapan yang dapat dilengkapi dengan pelayanan pariwisata lainnya. Usaha penyediaan akomodasi dapat berupa hotel, vila, pondok wisata, bumi perkemahan, persinggahan karavan, dan akomodasi lainnya yang digunakan untuk tujuan pariwisata.
3. Hotel adalah penyediaan akomodasi secara harian berupa kamar-kamar di dalam satu bangunan yang dapat dilengkapi dengan jasa pelayanan makan dan minum, kegiatan hiburan dan atau fasilitas lainnya. Hotel terdiri dari hotel berbintang dan hotel non- bintang.
4. Hotel bintang adalah usaha penyediaan jasa pelayanan penginapan, makan minum serta jasa lainnya bagi umum dengan menggunakan sebagian atau seluruh bangunan. Usaha ini dikelola secara komersial serta memenuhi ketentuan persyaratan sebagai hotel bintang (termasuk berlian) yang ditetapkan dalam surat keputusan instansi yang

TECHNICAL NOTES

1. *Average length of stay is the average stay duration of foreign visitor in Indonesia for one trip.*
2. *The business of providing accommodation is a business that provides specialty services that can be equipped with other tourism services. It includes hotel, villa, cottage, camping, caravan stop, and other accommodation that are used for tourism purposes.*
3. *Hotel is a daily supply of accommodation rooms within a building which can be equipped with eating and drinking services, entertainment activities and/or other facilities. Hotel consists of a classified hotel and a non-classified hotel.*
4. *A star hotel is the business of providing an accommodation, eating and drinking as well as other services for the public by using a building or a part of a building. It is managed commercially and meets specified requirements as a star hotel (including diamonds) set forth in the decree of fostering agency. For example, five star hotel, four star hotel, and so on.*

membinanya. Misalnya hotel bintang lima, hotel bintang empat dan seterusnya.

5. Tingkat penghunian kamar hotel adalah persentase banyaknya malam kamar yang dihuni terhadap banyaknya malam kamar yang tersedia.
6. Rata-rata lamanya tamu menginap adalah banyaknya malam tempat tidur yang terpakai (malam tamu) dengan banyaknya tamu yang menginap di hotel atau akomodasi lainnya.
5. *Room occupancy rate is the number of room-nights occupied divided by the number of room-nights available, multiplied by 100 percent.*
6. *Average length of stay is the number of bed-nights used (guest night) divided by the number of guests coming to spend the night at the accommodation.*

ULASAN**DESCRIPTION****6.1. Pariwisata**

Untuk Sarana Akomodasi dan penginapan di kecamatan Deli Tua hingga Akhir tahun 2023 belum tersedia, sementara tempat wisata yang ada di kecamatan Deli Tua ada 2 buah yaitu air terjun simempar dan pesanggarahan sultan serdan yang masih dalam tahap pengelolaan agar terlihat lebih baik lagi.

6.2. Transportasi

Di Kecamatan Deli Tua, pada tahun 2021 terdapat 6 Menara telepon yang sinyal di kecamatan Deli Tua dibebberapa tempat cukup Kuat, dan ada beberapa desa cukup lemah seperti desa gunung paribuan dan desa simempar hanya memiliki sinyal 2,5G/GPRS

6.1 Tourism

Facilities for accommodation and lodging in the Deli Tua sub-district until the end of 2023 are not yet available, while there are 2 tourist attractions in the Deli Tua sub-district, namely the Simempar waterfall and the Sultan Serdan guesthouse which are still in the management stage to make it look even better.

6.2 Transportation

In Deli Tua Subdistrict, in 2021 there will be 6 telephone towers whose signal in Deli Tua sub-district is quite strong in some places, and there are some villages that are quite weak, such as Gunung Paribuan Village and Simempar Village only having a 2.5G/GPRS signal.

6.1 PARIWISATA TOURISM

Tabel 6.1.1
Table

Jumlah Sarana Akomodasi Menurut Desa dan Jenis Akomodasi di Kecamatan Deli Tua, 2023
Number of Accomodation Facilities by Villages and Type of Accomodation in Deli Tua SubDistrict, 2023

| Desa Village | Hotel/ Hotel | Penginapan/ Inn |
|-------------------------|-------------------------|----------------------------|
| <i>(1)</i> | <i>(2)</i> | <i>(3)</i> |
| Deli Tua Barat | - | 1 |
| Deli Tua Timur | - | - |
| Deli Tua | - | - |
| Mekar Sari | - | - |
| Kedai Durian | - | - |
| Suka Makmur | - | - |
| Deli Tua | - | 1 |

Sumber/Source : Potensi Desa 2023 / 2023 village potential

Tabel 6.1.2 Jumlah dan Nama Obyek Wisata Menurut Desa/Kelurahan di Kecamatan Deli Tua, 2023
Table Number and Name of Tourism Objects by Village/ Subdistrict in Deli Tua SubDistrict, 2023

| Desa Village | Jumlah Total | Objek Wisata Tourist Attraction |
|-----------------|-----------------|------------------------------------|
| | | Nama/ Name |
| (1) | (2) | (3) |
| Deli Tua Barat | ... | ... |
| Deli Tua Timur | ... | ... |
| Deli Tua | ... | ... |
| Mekar Sari | ... | ... |
| Kedai Durian | ... | ... |
| Suka Makmur | ... | ... |
| Deli Tua | ... | ... |

Sumber/Source: Kantor Desa/Kelurahan Kecamatan Deli Tua
 Village office at Deli Tua subdistrict

6.2 TRANSPORTASI

TRANSPORTATION

Tabel 6.2.1 Prasarana dan Sarana Transportasi Antar Desa Menurut Desa di Kecamatan Deli Tua, 2023
Table *Inter-Villages Transportation Infrastructure and Facilities by Villages in Deli Tua Subdistrict, 2023*

| Desa Village | Jenis Prasarana Transportasi <i>Type of Transportation Infrastructure</i> | Keberadaan Angkutan Umum <i>Presence of Public Transport</i> |
|-----------------|---|--|
| (1) | (2) | (3) |
| Deli Tua Barat | Darat | Ada, dengan trayek tetap |
| Deli Tua Timur | Darat | Ada, dengan trayek tetap |
| Deli Tua | Darat | Ada, dengan trayek tetap |
| Mekar Sari | Darat | Ada, dengan trayek tetap |
| Kedai Durian | Darat | Ada, dengan trayek tetap |
| Suka Makmur | Darat | Ada, dengan trayek tetap |

Sumber/Source : Potensi Desa 2021 / 2021 village potential

Lanjutan Tabel/ *Continued Table 6.2.1*

| Desa Village | Jenis Permukaan Jalan Darat Terluas <i>Widest Type of Road Surface</i> | Dapat Dilalui Kendaraan Bermotor Roda 4 atau Lebih <i>Passable by Motorized Vehicles with 4 or More Wheels</i> |
|-------------------------|---|---|
| (1) | (4) | (5) |
| Deli Tua Barat | Aspal/Beton | Sepanjang Tahun |
| Deli Tua Timur | Aspal/Beton | Sepanjang Tahun |
| Deli Tua | Aspal/Beton | Sepanjang Tahun |
| Mekar Sari | Aspal/Beton | Sepanjang Tahun |
| Kedai Durian | Aspal/Beton | Sepanjang Tahun |
| Suka Makmur | Aspal/Beton | Sepanjang Tahun |

Sumber/Source : Potensi Desa 2021 / *2021 village potential*

Tabel 6.2.2
Table

Prasarana dan Sarana Transportasi Antar Desa Menurut Desa di Kecamatan Deli Tua, 2023
Inter-Villages Transportation Infrastructure and Facilities by Villages in Deli Tua Subdistrict, 2023

| Desa Village | Kantor Pos/Pos Pembantu/Rumah Pos Post Office/Post Maid/Post House | Pos Keliling Mobile Post | Perusahaan/Agen Jasa Ekspedisi Swasta Service Company/Agent Private Expedition |
|-------------------------|---|-------------------------------------|---|
| <i>(1)</i> | <i>(2)</i> | <i>(3)</i> | <i>(4)</i> |
| Deli Tua Barat | Tidak Ada | Tidak Ada | Beroperasi |
| Deli Tua Timur | Tidak Ada | Tidak Ada | Beroperasi |
| Deli Tua | Beroperasi | Tidak Ada | Tidak Ada |
| Mekar Sari | Tidak Ada | Tidak Ada | Tidak Ada |
| Kedai Durian | Tidak Ada | Tidak Ada | Beroperasi |
| Suka Makmur | Tidak Ada | Tidak Ada | Tidak Ada |

Sumber/Source : Potensi Desa 2021 / 2021 village potential

6.3 KOMUNIKASI COMMUNICATION

Tabel 6.3.1 Jumlah Menara Telepon Seluler dan Operator Layanan Komunikasi Telepon, 2023
Table *Number of Cell Phone Towers and Telephone Communication Service Operators, 2023*

| Desa Village | Jumlah Menara Telepon seluler Number of Cell Phone Towers | Jumlah Operator Layanan Komunikasi Telepon Seluler yang Menjangkau Number of Cellular Telephone Communication Service Operators Reaching |
|-----------------|--|---|
| (1) | (2) | (3) |
| Deli Tua Barat | 4 | 4 |
| Deli Tua Timur | 8 | 4 |
| Deli Tua | 5 | 4 |
| Mekar Sari | 4 | 4 |
| Kedai Durian | 4 | 4 |
| Suka Makmur | 4 | 4 |
| Deli Tua | 29 | 24 |

Sumber/Source : Potensi Desa 2021 / 2021 village potential

Tabel 6.3.2
Table**Kekuatan Sinyal Telepon Seluler dan Jenis Sinyal Internet Telepon Seluler Menurut Desa di Kecamatan Deli Tua, 2023**
Cellular Phone Signal Strength and Cellular Phone Internet Signal Type by Village in Deli Tua Subdistrict, 2023

| Desa Village | Kekuatan Sinyal Telepon Seluler Cell Phone Signal Strength | Jenis Sinyal Internet Telepon Seluler Cell Phone Internet Signal Type |
|-------------------------|---|--|
| (1) | (2) | (3) |
| Deli Tua Barat | Sangat Kuat | 4G/LTE |
| Deli Tua Timur | Kuat | 4G/LTE |
| Deli Tua | Sangat Kuat | 4G/LTE |
| Mekar Sari | Sangat Kuat | 4G/LTE |
| Kedai Durian | Sangat Kuat | 4G/LTE |
| Suka Makmur | Sangat Kuat | 4G/LTE |

Sumber/Source : Potensi Desa 2021 / 2021 village potential

07

PERBANKAN, KOPERASI DAN PERDAGANGAN *BANKING, COOPERATIVE AND TRADE*



PENJELASAN TEKNIS**TECHNICAL NOTES**

- | | |
|--|--|
| <p>1. Realisasi Penerimaan dan Pengeluaran Pemerintah Provinsi adalah realisasi/perhitungan APBD Provinsi pada tiap tahun anggaran.</p> | <p>1. <i>Actual revenue and expenditure of Provincial Government is the realization/provincial budget calculations for every fiscal year.</i></p> |
| <p>2. Pendapatan Asli Daerah (PAD) adalah pendapatan yang diperoleh daerah yang dipungut berdasarkan peraturan daerah sesuai dengan peraturan perundang-undangan, guna keperluan daerah yang bersangkutan dalam membiayai kegiatannya.</p> | <p>2. <i>Original Local Government Revenue is revenue that withheld based on local regulations in accordance with the legislation, for the purposes of financing their activities.</i></p> |
| <p>3. Dana Perimbangan adalah dana yang bersumber dari pendapatan APBN yang dialokasikan kepada Daerah untuk mendanai kebutuhan daerah dalam rangka pelaksanaan desentralisasi.</p> | <p>3. <i>Balanced Budget is the fund coming from the state budget that allocated to regions to fund their needs in the context of decentralization.</i></p> |
| <p>4. Lain-lain Pendapatan yang Sah adalah pendapatan lainnya dari pemerintah pusat dan atau dari instansi pusat, serta dari daerah lainnya.</p> | <p>4. <i>Other Legal Revenue is other income that coming from the central government and or from the central agencies, as well as from other local government.</i></p> |

ULASAN**DESCRIPTION****7.1. Keuangan**

Berdasarkan data Potensi Desa (Podes) Tahun 2021 di Kecamatan Deli Tua belum ada terdapat sarana Lembaga Keuangan, sedangkan Jumlah Koperasi yang terdata pada tahun 2021 ada sebanyak 7 Koperasi yang terdiri dari 3 Koperasi Unit Desa (KUD) dan 4 Koperasi Simpan Pinjam

Di Kecamatan Deli Tua pada tahun 2021 hanya ada sebanyak 1 pasar tanpa bangunan.

7.1. Finance

Based on the 2021 Village Potential (Podes) data in Deli Tua District, there are no Financial Institution facilities, while the number of Cooperatives recorded in 2021 is 7 Cooperatives consisting of 3 Village Unit Cooperatives (KUD) and 4 Savings and Loan Cooperatives.

In the district of Deli Tua in 2021 there will only be 1 market without buildings.

7.1 KEUANGAN FINANCE

Tabel 7.1.1
Table

Banyaknya Sarana Lembaga Keuangan Bank Menurut Desa/Kelurahan dan Jenis Bank di Kecamatan Deli Tua, 2023
Number of Bank Financial Institution Facilities by Village/Kelurahan and Type of Bank in Deli Tua Subdistrict, 2023

| Desa Village | Bank Umum Pemerintah Government Commercial Bank | Bank Umum Swasta Private Commercial Bank | Bank Perkreditan Rakyat (BPR) Credit Bank People (BPR) |
|-----------------|--|--|---|
| (1) | (2) | (3) | (4) |
| Deli Tua Barat | - | - | - |
| Deli Tua Timur | - | - | - |
| Deli Tua | 3 | 1 | 1 |
| Mekar Sari | - | - | - |
| Kedai Durian | - | - | - |
| Suka Makmur | 1 | - | - |
| Deli Tua | 4 | 1 | 1 |

Sumber/Source : Potensi Desa 2023 / 2023 village potential

Tabel 7.1.2 Banyaknya Koperasi Aktif Menurut Menurut Desa/Kelurahan dan Jenis Koperasi di Kecamatan Deli Tua, 2023
Table Number of Active Cooperatives by Village and Type of Cooperatives in Deli Tua Subdistrict, 2023

| Desa Village | Koperasi Unit Desa (KUD) Village Unit Cooperatives (KUD) | Koperasi Industri Kecil dan Kerajinan Rakyat (Kopinkra) Small Industry Cooperative and People's Crafts | Koperasi Simpan Pinjam (Kospin) Savings and Loans Cooperative | Koperasi Lainnya Other Cooperatives |
|-----------------|--|---|--|---|
| (1) | (2) | (3) | (4) | (5) |
| Deli Tua Barat | - | - | - | - |
| Deli Tua Timur | - | - | 1 | - |
| Deli Tua | - | - | - | - |
| Mekar Sari | - | - | - | - |
| Kedai Durian | - | - | - | - |
| Suka Makmur | - | - | - | - |
| Deli Tua | - | - | 1 | - |

Sumber/Source : Potensi Desa 2021 / 2021 village potential

Tabel 7.1.3
Table**Banyaknya Sarana Perdagangan Menurut Desa/Kelurahan dan Jenis Sarana Perdagangan di Kecamatan Deli Tua, 2023**
Number of Trading Facilities by Village and Type of Trading Facilities in Deli Tua District, 2023

| Desa Village | Kelompok Pertokoan Shopping Group | Pasar dengan Bangunan Permanen Market with Permanent Building | Pasar dengan Bangunan Semi Permanen Market with Semi-Permanent Building |
|---------------------|--|--|--|
| (1) | (2) | (3) | (4) |
| Deli Tua Barat | 1 | 1 | - |
| Deli Tua Timur | 1 | - | 1 |
| Deli Tua | 1 | - | - |
| Mekar Sari | 1 | - | 1 |
| Kedai Durian | 1 | - | 1 |
| Suka Makmur | 2 | - | 1 |
| Deli Tua | 7 | 1 | 4 |

Lanjutan Tabel/ *Continued Table* 7.1.2

| Desa Village | Pasar tanpa Bangunan Market without Building | Mini Market/Swalayan/ Supermarket Mini Market/ Supermarket/ Supermarket | Restoran/ Rumah Makan Restaurant/ Restaurant |
|-------------------------|---|--|---|
| (1) | (5) | (6) | (7) |
| Deli Tua Barat | - | 1 | 6 |
| Deli Tua Timur | - | 1 | 4 |
| Deli Tua | - | 2 | 5 |
| Mekar Sari | - | 4 | - |
| Kedai Durian | - | - | 8 |
| Suka Makmur | - | 2 | 4 |
| Deli Tua | - | 10 | 27 |

Sumber/Source : Potensi Desa 2023 / 2023 village potential

BerAKHLAK
Berorientasi Pelayanan Akuntabel Kompeten
Harmonis Loyal Adaptif Kolaboratif

**# bangga
melayani
bangsa**

DATA

MENCERDASKAN BANGSA

— *Enlighten The Nation* —



**BADAN PUSAT STATISTIK
KABUPATEN DELI SERDANG**

BPS-STATISTICS DELI SERDANG REGENCY
Jl. Karya Utama Kompleks Pemkab Deli Serdang Lubuk Pakam - 20514
Telp. : (061) 795-326
Homepage : <http://deliserdangkab.bps.go.id> E-mail : bps1212@bps.go.id

ISSN 2776-0545



9 772776 054006 >