



Kecamatan Tabukan Tengah

Dalam Angka

Tabukan Tengah Subdistric in Figures 2021





Kecamatan Tabukan Tengah

Dalam Angka

Tabukan Tengah Subdistric in Figures 2021

Kecamatan Tabukan Tengah Dalam Angka

Tabukan Tengah Subdistrict in Figures

2021

ISBN: 978-602-5677-87-8

No. Publikasi/*Publication Number*: 71030.2109

Katalog/*Catalog*: 1102001.7103070

Ukuran Buku/*Book Size*: 14,8 cm x 21 cm

Jumlah Halaman/*Number of Pages*: xxi + 80 halaman /*pages*

Naskah/*Manuscript*:

Badan Pusat Statistik Kabupaten Kepulauan Sangihe
BPS-Statistics of Kepulauan Sangihe Regency

Penyunting/*editing*:

Badan Pusat Statistik Kabupaten Kepulauan Sangihe
BPS-Statistics of Kepulauan Sangihe Regency

Gambar Kover oleh/*Cover Designed by*:

Seksi Integrasi Pengolahan dan Diseminasi Statistik
Integrated Data Processing and Statistical Dissemination Section

Diterbitkan oleh/*Published by*:

© BPS Kabupaten Kepulauan Sangihe /*BPS-Statistics of Kepulauan Sangihe Regency*

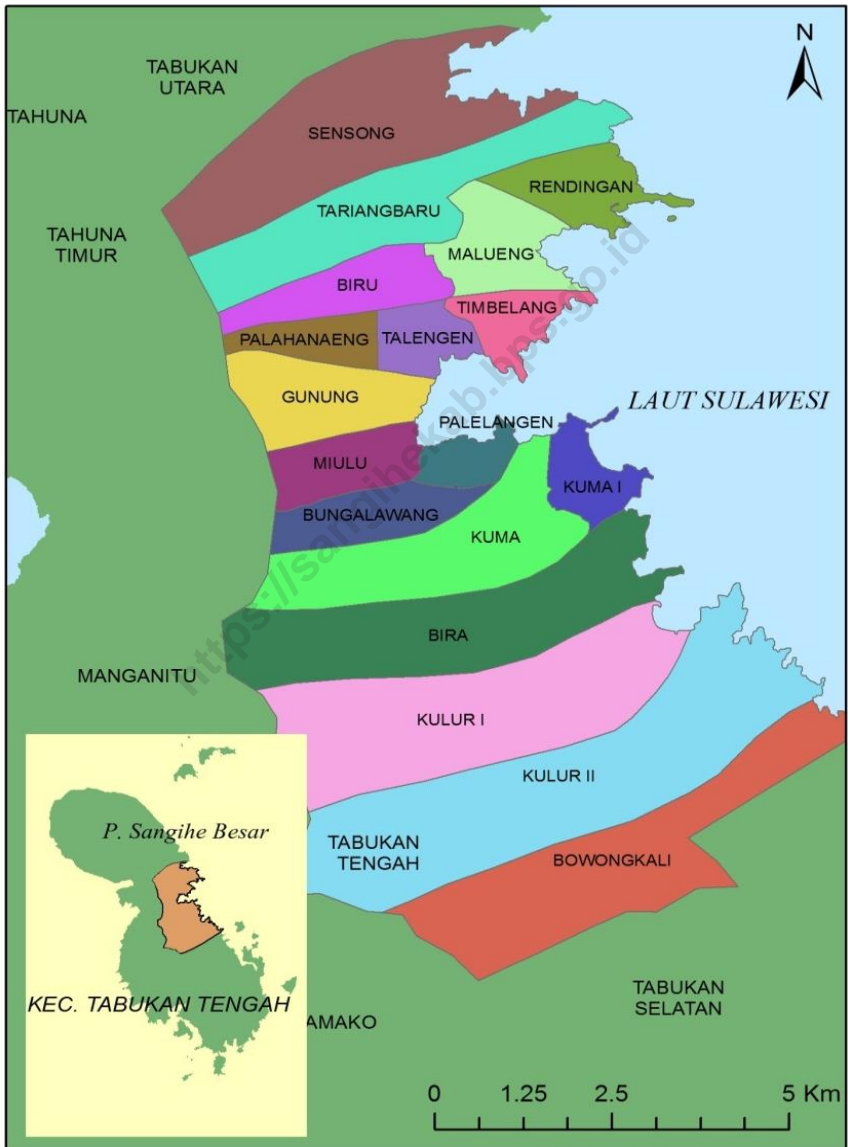
Dicetak oleh/*Printed by*:

CV Bahu Bahtera Indah

Dilarang mengumumkan, mendistribusikan, mengomunikasikan, dan/atau mengganggakan sebagian atau seluruh isi buku ini untuk tujuan komersial tanpa izin tertulis dari Badan Pusat Statistik

Prohibited to announce, distribute, communicate, and/or copy part or all of this book for commercial purpose without permission from BPS-Statistics Indonesia

PETA WILAYAH KECAMATAN TABUKAN TENGAH
MAP OF TABUKAN TENGAH SUBDISTRICT





KATA PENGANTAR

Kecamatan Tabukan Tengah Dalam Angka 2021 merupakan publikasi tahunan yang diterbitkan oleh BPS Kabupaten Kepulauan Sangehe. Publikasi ini menyajikan dan memberikan gambaran tentang keadaan geografis, ciri-ciri dan keadaan sosial ekonomi penduduk, serta keadaan sosial perekonomian kecamatan.

Publikasi ini dapat terwujud berkat kerja sama dan bantuan dari berbagai pihak baik instansi pemerintah maupun swasta. Kepada semua pihak yang telah memberikan bantuan disampaikan penghargaan dan terima kasih yang sebesar-besarnya.

Walaupun publikasi ini telah disiapkan sebaik-baiknya, namun disadari masih ada kekurangan dan kesalahan yang terjadi. Untuk perbaikan publikasi ini, tanggapan dan saran yang bersifat konstruktif dari para pemakai sangat diharapkan.

Tabukan Tengah, September 2021

Penyusun

Yohanes Adinata



PREFACE

Tabukan Tengah Subdistrict in Figures 2021 is an annual publication published by BPS Regency of Kepulauan Sangihe. This publication presents and provides an overview of the geographical conditions, characteristics and socioeconomic conditions of the population and the socioeconomic conditions of the subdistrict.

This comprehensive publication has been made possible with the assistance and contribution from several governmental institutions and private organizations. To all parties who have been involved in the preparation of this publication, We would like to express our sincerest appreciation and gratitude.

Although this publication has been prepared as well as possible, but it is realized there are still shortcomings and errors that occur. To improve this publication, comments and constructive suggestions are always welcome.

Tabukan Tengah, September 2021

Compiler

Yohanes Adinata

DAFTAR ISI/CONTENTS

halaman
page

| | |
|---|------|
| Peta Wilayah Kecamatan Tabukan Tengah..... | iii |
| <i>Map Of Tabukan Tengah Subdistrict.....</i> | iii |
| Kata Pengantar..... | vi |
| <i>Preface.....</i> | vii |
| Daftar Isi/ <i>Contents.....</i> | viii |
| Daftar Tabel/ <i>List Of Tables.....</i> | x |
| Daftar Gambar/ <i>List Of Figures.....</i> | xx |
| Penjelasan Umum/ <i>Explanatory Notes.....</i> | xxii |
| 1 Keadaan Geografi/ <i>Geography Condition</i> | 1 |
| 1.1 Keadaan Geografi/ <i>Geography Condition.....</i> | 4 |
| 2 Pemerintahan/ <i>Government.....</i> | 7 |
| 2.1 Wilayah Administratif/ <i>Administrative Area.....</i> | 9 |
| 2.2 Sumber Daya Manusia/ <i>Human Resources.....</i> | 10 |
| 3 Kependudukan Dan Ketenagakerjaan/ <i>Population And Employment</i> | 13 |
| 3.1 Penduduk/ <i>Population.....</i> | 15 |
| 3.2 Ketenagakerjaan/ <i>Employment</i> | 16 |
| 4 Sosial Dan Kesejahteraan Rakyat/ <i>Social And Welfare</i> | 17 |
| 4.1 Pendidikan/ <i>Education.....</i> | 19 |
| 4.2 Kesehatan/ <i>Health</i> | 27 |
| 4.3 Agama Dan Sosial Lainnya/ <i>Religion And Other Social Affairs.....</i> | 29 |
| 5 Pertanian, Peternakan, Dan Perikanan/ <i>Agriculture, Livestock And Fishery</i> | 31 |
| 5.1 Hortikultura/ <i>Horticulture.....</i> | 33 |
| 5.2 Perkebunan/ <i>Estate Crops</i> | 39 |
| 5.3 Peternakan/ <i>Livestock.....</i> | 41 |
| 5.4 Perikanan/ <i>Fishery</i> | 43 |
| 6 Pariwisata/ <i>Tourism</i> | 45 |

| | | |
|-----|--|----|
| 6.1 | Pariwisata/Tourism | 46 |
| 7 | Potensi Desa/ <i>Village Potential</i> | 49 |
| 7.1 | Potensi Desa/ <i>Village Potential</i> | 51 |

<https://sangihekab.bps.go.id>

DAFTAR TABEL/LIST OF TABLES

halaman
page

| | | |
|------------|--|----|
| 1 | Keadaan Geografi/Geography Condition | |
| 1.1 | Keadaan Geografi/Geography Condition | |
| 1.1.1 | Luas Wilayah Menurut Desa Di Kecamatan Tabukan Tengah, 2020/ <i>Total Area By Rural Village/Urban Village In Tabukan Tengah Subdistrict, 2020</i> | 4 |
| 1.1.2 | Jarak Desa Ke Ibukota Kecamatan Tabukan Tengah, 2020/ <i>The Distance Of Rural Village/Urban Village To The Capital Of Tabukan Tengah Subdistrict, 2020</i> | 5 |
| 2 | Pemerintahan/Government | |
| 2.1 | Wilayah Administratif/Administrative Area | |
| 2.1.1 | Jumlah SIs Menurut Desa Di Kecamatan Tabukan Tengah, 2020/ <i>Number Of SIs By Rural Village/Urban Village In Tabukan Tengah Subdistrict, 2020</i> | 9 |
| 2.2 | Sumber Daya Manusia/Human Resources | |
| 2.2.1 | Komposisi Personel Kantor Camat Di Kecamatan Tabukan Tengah, 2020/ <i>Personel Compotition Of Subdistrict Office In Tabukan Tengah Subdistrict, 2020</i> | 10 |
| 2.2.2 | Nama Kepala Desa/Lurah Dan Sekretaris Desa/Lurah Di Kecamatan Tabukan Tengah, 2020/ <i>Name Of Villages Chief And Villages Secretary In Tabukan Tengah Subdistrict, 2020</i> | 11 |
| 3 | Kependudukan Dan Ketenagakerjaan/Population And Employment | |
| 3.1 | Penduduk/Population | |
| 3.1.1 | Jumlah Penduduk Dan Rasio Jenis Kelamin Menurut Desa Di Kecamatan Tabukan Tengah, 2020/ <i>Population And Sex Ratio By Village In Tabukan Tengah Subdistrict, 2020</i> | 15 |
| 3.2 | Ketenagakerjaan/Employment | |
| 3.2.1 | Jumlah Penduduk Bekerja Menurut Desa Dan Jenis Mata Pencarian Di Kecamatan Tabukan Tengah, 2020/ <i>Number Of</i> | |

4 Sosial Dan Kesejahteraan Rakyat/Social And Welfare

4.1 Pendidikan/Education

- 4.1.1 Jumlah Sekolah Dasar (SD) Menurut Desa Di Kecamatan Tabukan Tengah, 2020/2021/*Number Of Primary Schools By Villages In Tabukan Tengah Subdistrict, 2020/2021* 19
- 4.1.2 Jumlah Madrasah Ibtidaiyah (MI) Menurut Desa Di Kecamatan Tabukan Tengah, 2020/2021/*Number Of Madrasah Ibtidaiyah By Villages In Tabukan Tengah Subdistrict, 2020/2021* 20
- 4.1.3 Jumlah Sekolah Menengah Pertama (SMP) Menurut Desa Di Kecamatan Tabukan Tengah, 2020/2021/*Number Of Junior High Schools By Rural/Uban Villages In Tabukan Tengah Subdistrict, 2020/2021* 21
- 4.1.4 Jumlah Madrasah Tsanawiyah (MTs) Menurut Desa Di Kecamatan Tabukan Tengah, 2020/2021/*Number Madrasah Tsanawiyah By Rural/Uban Villages In Tabukan Tengah Subdistrict, 2020/2021* 22
- 4.1.5 Jumlah Sekolah Menengah Atas (SMA) Menurut Desa Di Kecamatan Tabukan Tengah, 2020/2021/*Number Of Senior High Schools By Villages In Tabukan Tengah Subdistrict, 2020/2021* 23
- 4.1.6 Jumlah Madrasah Aliyah (MA) Menurut Desa Di Kecamatan Tabukan Tengah, 2020/2021/*Number Of Madrasah Aliyah By Villages In Tabukan Tengah Subdistrict, 2020/2021* 24
- 4.1.7 Jumlah Sekolah Menengah Kejuruan Menurut Desa Di Kecamatan Tabukan Tengah, 2020/2021/*Number Of Vocational High Schools By Village In Tabukan Tengah Subdistrict, 2020/2021* 25

| | | |
|------------|--|----|
| 4.1.8 | Jumlah Perguruan Tinggi Di Kecamatan Tabukan Tengah, 2020/2021/ <i>Number Of College In Tabukan Tengah Subdistrict, 2020/2021</i> | 26 |
| 4.2 | Kesehatan/Health | |
| 4.2.1 | Jumlah Fasilitas Kesehatan Menurut Desa Di Kecamatan Tabukan Tengah, 2020/ <i>Number Of Health Facilities By Village In Tabukan Tengah Subdistrict, 2020</i> | 27 |
| 4.3 | Agama Dan Sosial Lainnya/Religion And Other Social Affairs | |
| 4.3.1 | Jumlah Tempat Peribadatan Menurut Desa Di Kecamatan Tabukan Tengah, 2020/ <i>Number Of Worship Facilities By Village In Tabukan Tengah Subdistrict, 2020</i> | 29 |
| 5 | Pertanian, Peternakan, Dan Perikanan/Agriculture,Livestock And Fishery | |
| 5.1 | Hortikultura/Horticulture | |
| 5.1.1 | Luas Panen Tanaman Sayuran Menurut Desa Dan Jenis Tanaman Di Kecamatan Tabukan Tengah (Hektar), 2020/ <i>Harvested Area Of Vegetables By Village And Kind Of Plant In Tabukan Tengah Subdistrict (Hectare), 2020</i> | 33 |
| 5.1.2 | Produksi Tanaman Sayuran Menurut Desa Dan Jenis Tanaman Di Kecamatan Tabukan Tengah (Ton), 2020/ <i>Production Of Vegetables By Village And Kind Of Plant In Tabukan Tengah Subdistrict (Ton), 2020</i> | 35 |
| 5.1.3 | Luas Panen Tanaman Biofarmaka Menurut Desa Dan Jenis Tanaman Di Kecamatan Tabukan Tengah (M ²), 2020/ <i>Harvested Area Of Medical Plants By Village And Kind Of Plant In Tabukan Tengah Subdistrict (M²), 2020</i> | 37 |
| 5.1.4 | Produksi Tanaman Biofarmaka Menurut Desa Dan Jenis Tanaman Di Kecamatan Tabukan Tengah (Kg), 2020/ <i>Production Of Medical Plants By Village And Kind Of Plant In Tabukan Tengah Subdistrict (Kg), 2020</i> | 38 |

| | | |
|------------|---|----|
| 5.2 | Perkebunan/<i>Estate Crops</i> | |
| 5.2.1 | Jumlah Pohon Tanaman Perkebunan Menurut Desa Dan Jenis Tanaman Di Kecamatan Tabukan Tengah, 2020/ <i>Number Of Tree Estate Crops By Village And Kind Of Crop In Tabukan Tengah Subdistrict, 2020</i> | 39 |
| 5.2.2 | Produksi Tanaman Perkebunan Menurut Desa Dan Jenis Tanaman Di Kecamatan Tabukan Tengah (Ton), 2020/ <i>Production Of Estate Crops By Village And Kind Of Crop In Tabukan Tengah Subdistrict (Ton), 2020</i> | 40 |
| 5.3 | Peternakan/<i>Livestock</i> | |
| 5.3.1 | Populasi Ternak Menurut Desa Dan Jenis Ternak Di Kecamatan Tabukan Tengah, 2020/ <i>Livestock Population By Village And Kind Of Livestock In Tabukan Tengah Subdistrict, 2020</i> | 41 |
| 5.3.2 | Populasi Unggas Menurut Desa Dan Jenis Ternak Di Kecamatan Tabukan Tengah, 2020/ <i>Poultry Population By Village And Kind Of Poultry In Tabukan Tengah Subdistrict, 2020</i> | 42 |
| 5.4 | Perikanan/<i>Fishery</i> | |
| 5.4.1 | Jumlah Rumah Tangga Perikanan Tangkap Menurut Desa Dan Subsektor Di Kecamatan Tabukan Tengah, 2020/ <i>Number Of Fish Capture Households By Village And Subsector In Tabukan Tengah Subdistrict,2020</i> | 43 |
| 5.4.2 | Produksi Perikanan Tangkap Menurut Desa Dan Subsektor Di Kecamatan Tabukan Tengah, 2020/ <i>Production Of Fish Capture By Village And Subsector In Tabukan Tengah Subdistrict,2020</i> | 44 |
| 6 | Pariwisata/<i>Tourism</i> | |
| 6.1 | Pariwisata/<i>Tourism</i> | |
| 6.1.1 | Jumlah Restoran, Rumah Makan, Warung Makan Dan Lainnya Menurut Desa Di Kecamatan Tabukan Tengah, 2020/ <i>Number Of Restaurants, Food Stalls And Others By Village In Tabukan Tengah Subdistrict, 2020</i> | 47 |

| | | |
|-------|---|----|
| 6.1.2 | Lokasi Objek Wisata Di Kecamatan Tabukan Tengah, 2020/ <i>Location Of Tourism Objects In Tabukan Tengah Subdistrict, 2020</i> | 48 |
|-------|---|----|

7 Potensi Desa/Village Potential

7.1 Potensi Desa/Village Potential

| | | |
|-------|--|----|
| 7.1.1 | Banyaknya Keluarga Menurut Desa Dan Jenis Pengguna Listrik Di Kecamatan Tabukan Tengah, 2020/ <i>Number Of Families By Village And Type Of Electricity User In Tabukan Tengah Subdistrict, 2020</i> | 51 |
| 7.1.2 | Banyaknya Desa Menurut Keberadaan Penerangan Jalan Utama Desa Di Kecamatan Tabukan Tengah, 2018, 2019 Dan 2020/ <i>Number Of Village By The Existence Of Main Street Lighting Village In Tabukan Tengah Subdistrict, 2018, 2019 And 2020</i> | 52 |
| 7.1.3 | Banyaknya Desa Menurut Jenis Bahan Bakar Untuk Memasak Yang Digunakan Oleh Sebagian Besar Keluarga Di Kecamatan Tabukan Tengah, 2018, 2019 Dan 2020/ <i>Number Of Village By Type Of Cooking Fuel Used By Most Families In Tabukan Tengah Subdistrict, 2018, 2019 And 2020</i> | 53 |
| 7.1.4 | Banyaknya Desa Menurut Sumber Air Minum Sebagian Besar Keluarga Di Kecamatan Tabukan Tengah, 2018, 2019 Dan 2020/ <i>Number Of Village By Source Of Drinking Water For Most Families In Tabukan Tengah Subdistrict, 2018, 2019 And 2020</i> | 54 |
| 7.1.5 | Banyaknya Desa Menurut Penggunaan Fasilitas Tempat Buang Air Besar Sebagian Besar Keluarga Di Kecamatan Tabukan Tengah, 2018, 2019 Dan 2020/ <i>Number Of Village By Use Of Toilet Facilities For Most Families In Tabukan Tengah Subdistrict, 2018, 2019 And 2020</i> | 55 |
| 7.1.6 | Kemudahan Untuk Mencapai Sarana Pendidikan Terdekat Bagi Desa Yang Tidak Ada Sarana Pendidikan Menurut Desa Dan Jenjang Pendidikan Di Kecamatan Tabukan Tengah, 2020/ <i>Ease</i> | |

| | | |
|--------|---|----|
| | <i>To Reach The Nearest Educational Facilities For Village Where There Is No Educational Facilities By Village And Educational Level In Tabukan Tengah Subdistrict, 2020</i> | 56 |
| 7.1.7 | Kemudahan Mencapai Sarana Kesehatan Terdekat Bagi Desa Yang Tidak Ada Sarana Kesehatan Menurut Desa Dan Jenis Sarana Kesehatan Di Kecamatan Tabukan Tengah, 2020/ <i>Ease To Reach The Nearest Health Facilities For Village Where There Is No By Village And Kind Of Health Facilities In Tabukan Tengah Subdistrict, 2020</i> | 58 |
| 7.1.8 | Banyaknya Warga Penderita Gizi Buruk Menurut Desa Di Kecamatan Tabukan Tengah, 2018 Dan 2019/ <i>Number Of People Sufferers Of Malnutrition By Village In Tabukan Tengah Subdistrict, 2018 And 2019</i> | 60 |
| 7.1.9 | Banyaknya Kejadian Bencana Alam Menurut Desa Dan Jenis Bencana Alam Di Kecamatan Tabukan Tengah, 2019/ <i>Number Of Natural Disaster By Village And Kind Of Natural Disaster In Tabukan Tengah Subdistrict, 2019</i> | 61 |
| 7.1.10 | Banyaknya Korban Jiwa Akibat Bencana Alam Menurut Desa Dan Jenis Bencana Alam Di Kecamatan Tabukan Tengah, 2019/ <i>Number Of Fatalities Due To Natural Disaster By Village And Kind Of Natural Disaster In Tabukan Tengah Subdistrict, 2019</i> | 64 |
| 7.1.11 | Keberadaan Fasilitas/Upaya Antisipasi/Mitigasi Bencana Alam Menurut Desa Di Kecamatan Tabukan Tengah, 2020/ <i>The Existence Of Facilities/Efforts Of Anticipate/Mitigate Natural Disaster By Village In Tabukan Tengah Subdistrict, 2020</i> | 67 |
| 7.1.12 | Banyaknya Sarana Dan Prasarana Ekonomi Menurut Desa Di Kecamatan Tabukan Tengah, 2020/ <i>Number Of Economic Facilities And Infrastructure By Vilage In Tabukan Tengah Subdistrict, 2020</i> | 69 |

- 7.1.13 Banyaknya Sarana Lembaga Keuangan Yang Beroperasi Menurut Desa Di Kecamatan Tabukan Tengah, 2020/*Number Of Financial Facilities That Operate By Village In Tabukan Tengah Subdistrict, 2020* 72
- 7.1.14 Banyaknya Koperasi Yang Masih Aktif Menurut Desa Di Kecamatan Tabukan Tengah, 2020/*Number Of Cooperative Are Still Active By Vilage In Tabukan Tengah Subdistrict, 2020* 73
- 7.1.15 Banyaknya Embung Desa Menurut Desa Di Kecamatan Tabukan Tengah, 2019 Dan 2020/*Number Of Village Reservoirs By Village In Tabukan Tengah Subdistrict, 2019 And 2020* 74
- 7.1.16 Jumlah Menara Dan Operator Layanan Komunikasi Telepon Seluler Serta Kondisi Sinyal Telepon Seluler Menurut Desa Di Kecamatan Tabukan Tengah, 2020/*Number Of Tower And Cellular Telephone Communication Service Operator And The Condition Of Cell Phone Signal By Village In Tabukan Tengah Subdistrict, 2020* 75
- 7.1.17 Banyaknya Desa Yang Memiliki Kelompok Kegiatan Olahraga Menurut Jenis Olahraga Dan Ketersediaan Fasilitas/Lapangan Olahraga Di Kecamatan Tabukan Tengah, 2020/*Number Of Village Have Sport Activity Group By Kind Of Sport And Existence Facilities/Field In Tabukan Tengah Subdistrict, 2020* 76
- 7.1.18 Sarana Transportasi Antar Desa Menurut Desa Di Kecamatan Tabukan Tengah, 2020/*Transporatation Facilities Between Village By Village In Tabukan Tengah Subdistrict, 2020* 77
- 7.1.19 Kondisi Jalan Darat Antar Desa Menurut Desa Di Kecamatan Tabukan Tengah, 2020/*Road Condition Between Village By Village In Tabukan Tengah Subdistrict, 2020* 78
- 7.1.20 Keberadaan Kantor Pos/Pos Pembantu/Rumah Pos Dan Perusahaan/Agen Jasa Ekspedisi Swasta Menurut Desa Di Kecamatan Tabukan Tengah, 2020/*The Existence Of Pos Office/Subsidiary Of Pos Office/Pos House And*

<https://sangihekab.bps.go.id>

DAFTAR GAMBAR/*LIST OF FIGURES*

| | halaman <i>page</i> |
|---|------------------------|
| 1 Luas Wilayah Menurut Desa di Kecamatan Tabukan Tengah (km ²), 2020/ <i>Total Area by Rural Village/Urban Village In Tabukan Tengah Subdistrict (km²),2020</i> | 3 |

<https://sangihekab.bps.go.id>

PENJELASAN UMUM/EXPLANATORY NOTES

Tanda-tanda, satuan-satuan, dan lain-lainnya yang digunakan dalam publikasi ini adalah sebagai berikut:

Symbols, measurement units, and acronyms which are used in this publication, are as follows:

1. TANDA-TANDA/SYMBOLS

| | |
|---|-------|
| Data tidak tersedia/ <i>Data not available</i> | : ... |
| Tidak ada atau nol / <i>Null or zero</i> | : – |
| Data dapat diabaikan/ <i>Data negligible</i> | : 0 |
| Tanda decimal/ <i>Decimal point</i> | : , |
| Data tidak dapat ditampilkan/ <i>Not applicable</i> | : NA |
| Angka perkiraan/ <i>Estimated figures</i> | : e |
| Angka sementara/ <i>Preliminary figures</i> | : x |
| Angka sangat sementara/ <i>Very preliminary figures</i> | : xx |
| Angka diperbaiki/ <i>Revised figures</i> | : r |

2. SATUAN/UNITS

| | |
|--|---|
| barel/ <i>barrel</i> | : 158,99 liter/ <i>litres</i> = 1/6,2898 m ³ |
| hektar (ha)/ <i>hectare (ha)</i> | : 10 000 m ² |
| kilometer (km)/ <i>kilometres (km)</i> | : 1 000 meter/ <i>meters</i> (m) |
| knot/ <i>knot</i> | : 1,8523 km/jam (km/hour) |
| kuintal/ <i>quintal</i> | : 100 kg |
| KWh | : 1 000 Watt <i>hour</i> |
| MWh | : 1 000 KWh |
| liter (untuk beras)/ <i>litre (for rice)</i> | : 0,80 kg |
| ons/ <i>ounce</i> | : 28,31 gram/ <i>grams</i> |
| ton | : 1 000 kg |

Satuan lain: buah, dus, butir, helai/lembar, kaleng, batang, pulsa, ton kilometer (ton-km), jam, menit, persen (%).

Other units: unit, pack, pieces, sheet, tin, pulse, ton-kilometres(ton-km), hour, minute, percent (%).

Perbedaan angka di belakang koma disebabkan oleh pembulatan angka.


The difference in decimal numbers is caused by rounding.

<https://sangihekab.bps.go.id>

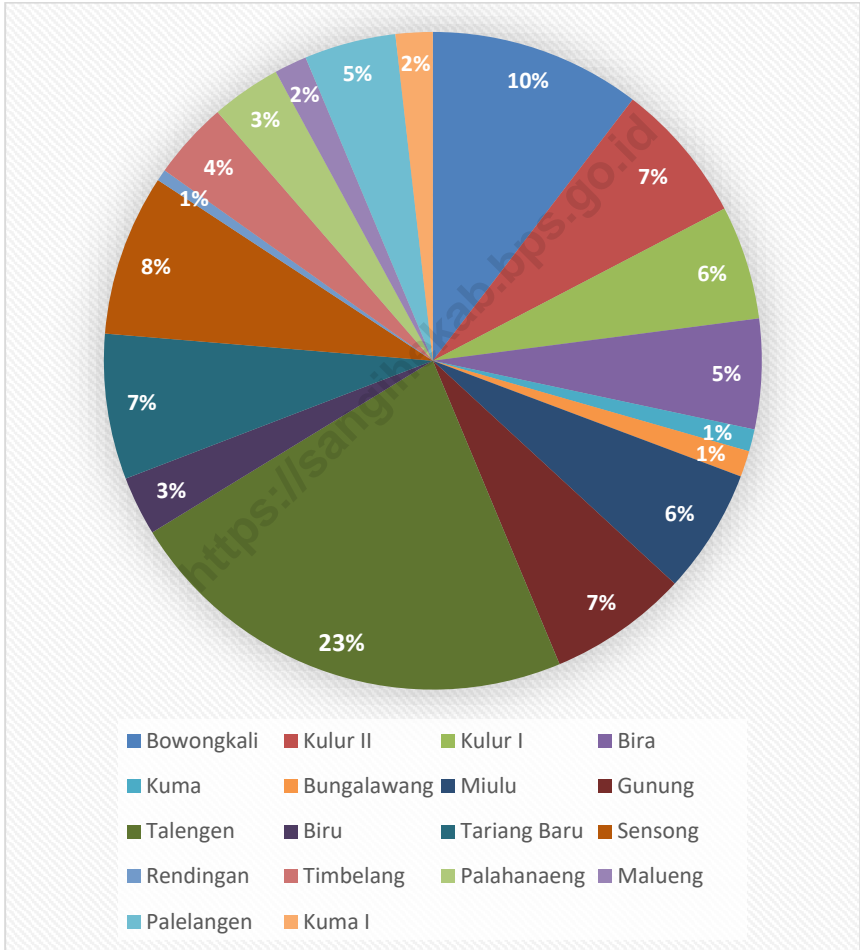
1

Keadaan Geografi *Geography Condition*

<https://sangihekab.com>



Gambar 1 Luas Wilayah Menurut Desa di Kecamatan Tabukan Tengah (km²), 2020
Picture Total Area by Rural Village/Urban Village In Tabukan Tengah Subdistrict (km²),2020



1.1 KEADAAN GEOGRAFI/GEOGRAPHY CONDITION

Tabel 1.1.1 Luas Wilayah Menurut Desa di Kecamatan Tabukan Tengah, 2020
Total Area by Rural Village/Urban Village in Tabukan Tengah Subdistrict, 2020

| | Desa villages | Luas (km²) Total Area (square.km) | Persentase terhadap luas Kecamatan <i>Percentage to subdistrict's Area</i> |
|---------------------------------|--------------------------|---|---|
| | (1) | (2) | (3) |
| 1 | Bowongkali | 9.08 | 10.39 |
| 2 | Kulur II | 6.07 | 6.95 |
| 3 | Kulur I | 4.89 | 5.60 |
| 4 | Bira | 4.73 | 5.41 |
| 5 | Kuma | 0.95 | 1.09 |
| 6 | Bungalawang | 1.12 | 1.28 |
| 7 | Miulu | 5.36 | 6.13 |
| 8 | Gunung | 5.99 | 6.85 |
| 9 | Talengen | 19.71 | 22.55 |
| 10 | Biru | 2.54 | 2.91 |
| 11 | Rendingan | 0.50 | 0.57 |
| 12 | Tariang Baru | 6.25 | 7.15 |
| 13 | Sensong | 6.94 | 7.94 |
| 14 | Palahanaeng | 3.00 | 3.43 |
| 15 | Timbelang | 3.34 | 3.82 |
| 16 | Palelangen | 3.93 | 4.50 |
| 17 | Malueng | 1.40 | 1.60 |
| 18 | Kuma I | 1.59 | 1.82 |
| Kecamatan Tabukan Tengah | | 87,39 | 100,00 |

Sumber/Source: Kantor Kecamatan Tabukan Tengah

Tabel 1.1.2 Jarak Desa ke Ibukota Kecamatan Tabukan Tengah, 2020
The Distance of rural village/urban village to the Capital of Tabukan Tengah Subdistrict, 2020

| | Desa villages | Jarak ke ibukota kecamatan/ Distance to capital of subdistrict (Km) |
|----|--------------------------|--|
| | (1) | (2) |
| 1 | Bowongkali | 7,5 |
| 2 | Kulur II | 5,5 |
| 3 | Kulur I | 4,5 |
| 4 | Bira | 2,5 |
| 5 | Kuma | 0,5 |
| 6 | Bungalawang | 0,5 |
| 7 | Miulu | 2,5 |
| 8 | Gunung | 7,5 |
| 9 | Talengen | 6,5 |
| 10 | Biru | 7,5 |
| 11 | Rendingan | 17,5 |
| 12 | Tariang Baru | 17,5 |
| 13 | Sensong | 18,5 |
| 14 | Palahanaeng | 9,5 |
| 15 | Timbelang | 16,5 |
| 16 | Palelangen | 2 |
| 17 | Malueng | 19,5 |
| 18 | Kuma I | 0 |

Sumber/Source: Desa Kecamatan Tabukan Tengah

2

Pemerintahan *Government*

<https://sangihekab.bps.go.id>



2.1 WILAYAH ADMINISTRATIF/*ADMINISTRATIVE AREA*

Tabel 2.1.1 Jumlah SLS Menurut Desa di Kecamatan Tabukan Tengah, 2020
Number Of SLS by Rural Village/Urban Village in Tabukan Tengah Subdistrict, 2020

| Desa | villages | SLS |
|-----------------------|-----------------|------------|
| (1) | | (2) |
| 1. | Bowongkali | 4 |
| 2. | Kulur II | 5 |
| 3. | Kulur I | 4 |
| 4. | Bira | 3 |
| 5. | Kuma | 3 |
| 6. | Bungalawang | 4 |
| 7. | Miulu | 4 |
| 8. | Gunung | 4 |
| 9. | Talengen | 4 |
| 10. | Biru | 4 |
| 11. | Rendingan | 2 |
| 12. | Tariang Baru | 3 |
| 13. | Sensong | 3 |
| 14. | Palahanaeng | 2 |
| 15. | Timbelang | 3 |
| 16. | Palelangen | 2 |
| 17. | Malueng | 2 |
| 18. | Kuma I | 3 |
| Jumlah / Total | | 59 |

Sumber/*Source* : Desa se-Kecamatan Tabukan Tengah

2.2 SUMBER DAYA MANUSIA/*HUMAN RESOURCES*

Tabel 2.2.1 Komposisi personel kantor Camat di Kecamatan Tabukan Tengah, 2020
Personel Compositon of Subdistrict Office in Tabukan Tengah Subdistrict, 2020

| Nama/ <i>Name</i> | Pangkat/ <i>Golongan Rank/Class</i> | Jabatan/ <i>Position</i> |
|-------------------------|-------------------------------------|--------------------------|
| (1) | (2) | (3) |
| Yusak Karama, S.Ap | Penata Tingkat I / III/d | Camat |
| Rudi G Gunena, S.Ap | Penata / III/c | Sekcam |
| Niklas Masoa, S.Ap | Penata Tingkat I / III/d | Kasie Pemerintahan |
| Octavien Lomboris S.Ap | Penata / III/c | Kasie Trantib |
| Yulin Bengke, S.Ap | Penata / III/c | Kasie PMK/D |
| Maritje Agama, S.AP | Penata Tingkat I / III/d | Kasie Kessos |
| Adelien Tempomona, S.Ap | Penata / III/c | Kasie Yanum |
| Lusye J. Saselah, A.Md | Penata / III/c | Kasubag Prog, Keuangan |
| Yoan W. Amos, SH | Penata / III/c | Kasubag Umum |

Sumber : Kantor Kecamatan

Source : *Subdistrict Office*

Tabel 2.2.2 Nama Kepala Desa/Lurah dan Sekretaris Desa/Lurah di Kecamatan Tabukan Tengah, 2020
Name of villages chief and Villages Secretary in Tabukan Tengah Subdistrict, 2020

| Desa villages | Nama Kepala Desa/Lurah Name of villages chief | Nama Sekretaris Desa/Lurah Name of villages Secretary |
|--------------------------|--|--|
| (1) | (2) | (3) |
| 1. Bowongkali | Pince Matheos | Francois Evander M, S.IP |
| 2. Kulur II | Ronny Makawoka | Stenly Seraf Matheos |
| 3. Kulur I | H. Macpal | Aeruth Marthin |
| 4. Bira | Janlyd V. Launa | Fenny F. Makikehang, A.Md |
| 5. Kuma | Robert H. Manumpil | Januardi Klinsman Dalawir |
| 6. Bungalawang | Steven Liulondo (PJS) | Derisalde Sondang (PLT) |
| 7. Miulu | Naaman Sahentumuwo | Mordekhai Sasamu |
| 8. Gunung | Alberson Humune | Adelin S. Lalombo |
| 9. Talengen | Manuwo Lahopang | Yusak Makasaehe |
| 10. Biru | Ikram Makadolang | Shanta Viona Sinadia, A.Md |
| 11. Rendingan | A. R. Nagaring | Ridwan Ebahati |
| 12. Tariang Baru | Spence Pulumbara (PJS) | Stenly Rasubala |
| 13. Sensong | Roni Darotong | Willy Sakendatu |
| 14. Palahanaeng | Daniel Alenaung | Selvi L. Mutahan, S.Th |
| 15. Timbelang | Djanat Tahumil | Arfan Minggu (PLT) |
| 16. Palelangen | Juslintje A. Dalita (PJS) | Marlita Sasamu (PLT) |
| 17. Malueng | Syawal Sasikome | Isra Diawang |
| 18. Kuma I | Christian Tapadongko | Yanti Masoa S.Kom (PLT) |

Sumber : Desa Kecamatan Tabukan Tengah

Source : *villages in Tabukan Tengah Subdistrict*

<https://sangihekab.bps.go.id>

3

Kependudukan dan Ketenagakerjaan *Population and Employment*

<https://sangsareka.com/2015/05/90.id>



3.1 PENDUDUK/*POPULATION*

Tabel 3.1.1 Jumlah Penduduk Dan Rasio Jenis Kelamin Menurut Desa di Kecamatan Tabukan Tengah, 2020
Population And Sex Ratio By Village In Tabukan Tengah Subdistrict, 2020

| Desa villages | Penduduk Population | Persentase Percentage | Sex Rasio/ Sex Ratio |
|--------------------------|--------------------------------|----------------------------------|---------------------------------|
| (1) | (2) | (3) | (4) |
| 1. Bowongkali | 618 | 5.16 | 105.3 |
| 2. Kulur II | 867 | 7.24 | 104.5 |
| 3. Kulur I | 653 | 5.45 | 109.3 |
| 4. Bira | 1113 | 9.29 | 116.1 |
| 5. Kuma | 744 | 6.21 | 107.2 |
| 6. Bungalawang | 874 | 7.3 | 112.1 |
| 7. Miulu | 792 | 6.61 | 115.8 |
| 8. Gunung | 704 | 5.88 | 105.8 |
| 9. Talengen | 989 | 8.26 | 105.6 |
| 10. Biru | 577 | 4.82 | 103.2 |
| 11. Rendingan | 525 | 4.38 | 117.8 |
| 12. Tariang Baru | 886 | 7.4 | 93 |
| 13. Sensong | 717 | 5.99 | 117.3 |
| 14. Palahanaeng | 294 | 2.45 | 122.7 |
| 15. Timbelang | 506 | 4.22 | 97.7 |
| 16. Palelangen | 368 | 3.07 | 102.2 |
| 17. Malueng | 298 | 2.49 | 122.4 |
| 18. Kuma I | 453 | 3.78 | 101.3 |
| Jumlah / Total | 11 978 | 100,00 | 108.1 |

Sumber : Sensus Penduduk 2020
Source : *Population Census 2020*

3.2 KETENAGAKERJAAN/*EMPLOYMENT*

Tabel 3.2.1 Jumlah Penduduk Bekerja Menurut Desa dan Jenis Mata Pencaharian di Kecamatan Tabukan Tengah, 2020
Number of Working Population by Village and Main Livelihood in Tabukan Tengah Subdistrict, 2020

| Desa <i>Village</i> | Petani <i>Farmer</i> | Pedagang <i>Trader</i> | PNS <i>Civil Servant</i> | Swasta <i>Private</i> | Lainnya <i>Others</i> |
|------------------------|-------------------------|---------------------------|---------------------------------|--------------------------|--------------------------|
| (1) | (2) | (3) | (4) | (5) | (5) |
| 1. Bowongkali | 119 | 0 | 11 | 1 | 0 |
| 2. Kulur II | 96 | 2 | 23 | 4 | 0 |
| 3. Kulur I | 105 | 1 | 10 | 0 | 0 |
| 4. Bira | 315 | 21 | 19 | 9 | 5 |
| 5. Kuma | 134 | 12 | 16 | 26 | 166 |
| 6. Bungalawang | 81 | 11 | 24 | 13 | 135 |
| 7. Miulu | 131 | 17 | 13 | 6 | 11 |
| 8. Gunung | 128 | 5 | 29 | 0 | 34 |
| 9. Talengen | 85 | 9 | 17 | 6 | 92 |
| 10. Biru | 285 | 4 | 5 | 0 | 0 |
| 11. Rendingan | 90 | 15 | 20 | 4 | 29 |
| 12. Tariang Baru | 170 | 13 | 12 | 0 | 117 |
| 13. Sensong | 111 | 0 | 0 | 12 | 8 |
| 14. Palahanaeng | 242 | 0 | 2 | 7 | 21 |
| 15. Timbelang | 14 | 2 | 0 | 8 | 20 |
| 16. Palelangen | 180 | 7 | 4 | 2 | 0 |
| 17. Malueng | 140 | 0 | 2 | 0 | 22 |
| 18. Kuma I | 46 | 1 | 25 | 5 | 58 |
| Jumlah / Total | 2.472 | 120 | 232 | 103 | 718 |

Sumber : Desa di Kecamatan Tabukan Tengah

Source : Villages in Tabukan Tengah Subdistrict

4

Sosial dan Kesejahteraan Rakyat *Social and Welfare*

<https://sangsarakampus.go.id>

4.1 PENDIDIKAN/*EDUCATION*

Tabel 4.1.1 Banyaknya Sekolah Dasar (SD) Menurut Desa di Kecamatan Tabukan Tengah, 2020
Table *Number of Elementary School by Village in Tabukan Tengah Subdistrict, 2020*

| Desa | Negeri | Swasta | Jumlah |
|---------------------------------|-----------|----------|-----------|
| (1) | (2) | (3) | (4) |
| 1. Bowongkali | 1 | 1 | 2 |
| 2. Kulur II | 1 | 1 | 2 |
| 3. Kulur I | 2 | - | 2 |
| 4. Bira | 2 | - | 2 |
| 5. Kuma | - | 1 | 1 |
| 6. Bungalawang | 1 | 1 | 2 |
| 7. Miulu | 2 | - | 2 |
| 8. Gunung | 1 | 1 | 2 |
| 9. Talengen | - | 1 | 1 |
| 10. Biru | 1 | - | 1 |
| 11. Rendingan | 1 | - | 1 |
| 12. Tariang Baru | 1 | - | 1 |
| 13. Sensong | 1 | 1 | 2 |
| 14. Palahanaeng | 1 | - | 1 |
| 15. Timbelang | 1 | - | 1 |
| 16. Palelangen | - | - | - |
| 17. Malueng | 1 | - | 1 |
| 18. Kuma I | - | - | - |
| Kecamatan Tabukan Tengah | 17 | 7 | 24 |

Sumber/*Source* : BPS, Pendataan Potensi Desa 2020/*BPS-Statistics Indonesia, Village Potential Data Collecting 2020*

Tabel 4.1.2 Banyaknya Madrasah Ibtidaiyah (MI) Menurut Desa di Kecamatan Tabukan Tengah, 2020
Number of Madrasah Ibtidaiyah (MI) by Village in Tabukan Tengah Subdistrict, 2020

| Desa | Negeri | Swasta | Jumlah |
|---------------------------------|--------|--------|--------|
| (1) | (2) | (3) | (4) |
| 1. Bowongkali | - | - | - |
| 2. Kulur II | - | - | - |
| 3. Kulur I | - | - | - |
| 4. Bira | - | - | - |
| 5. Kuma | - | - | - |
| 6. Bungalawang | - | - | - |
| 7. Miulu | - | - | - |
| 8. Gunung | - | - | - |
| 9. Talengen | - | - | - |
| 10. Biru | - | - | - |
| 11. Rendingan | - | - | - |
| 12. Tariang Baru | - | - | - |
| 13. Sensong | - | - | - |
| 14. Palahanaeng | - | - | - |
| 15. Timbelang | - | - | - |
| 16. Palelangen | - | - | - |
| 17. Malueng | - | - | - |
| 18. Kuma I | - | - | - |
| Kecamatan Tabukan Tengah | - | - | - |

Sumber/Source : BPS, Pendataan Potensi Desa 2020/BPS-Statistics Indonesia, Village Potential Data Collecting 2020

Tabel 4.1.3 Banyaknya Sekolah Menengah Pertama (SMP) Menurut Desa di Kecamatan Tabukan Tengah, 2020
Number of Junior High School by Village in Tabukan Tengah Subdistrict, 2020

| Desa | Negeri | Swasta | Jumlah |
|---------------------------------|----------|----------|----------|
| (1) | (2) | (3) | (4) |
| 1. Bowongkali | - | - | - |
| 2. Kulur II | - | 1 | 1 |
| 3. Kulur I | - | - | - |
| 4. Bira | 1 | - | 1 |
| 5. Kuma | - | - | - |
| 6. Bungalawang | - | - | - |
| 7. Miulu | - | - | - |
| 8. Gunung | - | 1 | 1 |
| 9. Talengen | 1 | - | 1 |
| 10. Biru | - | - | - |
| 11. Rendingan | - | - | - |
| 12. Tariang Baru | 1 | - | 1 |
| 13. Sensong | - | - | - |
| 14. Palahanaeng | - | - | - |
| 15. Timbelang | - | - | - |
| 16. Palelangen | - | - | - |
| 17. Malueng | - | - | - |
| 18. Kuma I | 1 | - | 1 |
| Kecamatan Tabukan Tengah | 4 | 2 | 6 |

Sumber/Source : BPS, Pendataan Potensi Desa 2020/BPS-Statistics Indonesia, Village Potential Data Collecting 2020

Tabel 4.1.4 Banyaknya Madrasah Tsanawiyah (MTs) Menurut Desa di Kecamatan Tabukan Tengah, 2020
Number of Madrasah Tsanawiyah (MTs) by Village in Tabukan Tengah Subdistrict, 2020

| Desa | Negeri | Swasta | Jumlah |
|---------------------------------|--------|--------|--------|
| (1) | (2) | (3) | (4) |
| 1. Bowongkali | - | - | - |
| 2. Kulur II | - | - | - |
| 3. Kulur I | - | - | - |
| 4. Bira | - | - | - |
| 5. Kuma | - | - | - |
| 6. Bungalawang | - | - | - |
| 7. Miulu | - | - | - |
| 8. Gunung | - | - | - |
| 9. Talengen | - | - | - |
| 10. Biru | - | - | - |
| 11. Rendingan | - | - | - |
| 12. Tariang Baru | - | - | - |
| 13. Sensong | - | - | - |
| 14. Palahanaeng | - | - | - |
| 15. Timbelang | - | - | - |
| 16. Palelangen | - | - | - |
| 17. Malueng | - | - | - |
| 18. Kuma I | - | - | - |
| Kecamatan Tabukan Tengah | - | - | - |

Sumber/Source : BPS, Pendataan Potensi Desa 2020/BPS-Statistics Indonesia, Village Potential Data Collecting 2020

Tabel 4.1.5 Banyaknya Sekolah Menengah Atas (SMA) Menurut Desa di Kecamatan Tabukan Tengah, 2020
Number of Senior High School by Village in Tabukan Tengah Subdistrict, 2020

| Desa | Negeri | Swasta | Jumlah |
|---------------------------------|----------|----------|----------|
| (1) | (2) | (3) | (4) |
| 1. Bowongkali | - | - | - |
| 2. Kulur II | - | - | - |
| 3. Kulur I | - | - | - |
| 4. Bira | - | - | - |
| 5. Kuma | 1 | - | 1 |
| 6. Bungalawang | - | - | - |
| 7. Miulu | - | - | - |
| 8. Gunung | - | - | - |
| 9. Talengen | - | - | - |
| 10. Biru | - | - | - |
| 11. Rendingan | - | - | - |
| 12. Tariang Baru | - | - | - |
| 13. Sensong | - | - | - |
| 14. Palahanaeng | - | - | - |
| 15. Timbelang | - | - | - |
| 16. Palelangen | - | - | - |
| 17. Malueng | - | - | - |
| 18. Kuma I | - | - | - |
| Kecamatan Tabukan Tengah | 1 | - | 1 |

Sumber/Source : BPS, Pendataan Potensi Desa 2020/BPS-Statistics Indonesia, Village Potential Data Collecting 2020

Tabel 4.1.6 Banyaknya Madrasah Aliyah (MA) Menurut Desa di Kecamatan Tabukan Tengah, 2020
Number of Madrasah Aliyah (MA) by Village in Tabukan Tengah Subdistrict, 2020

| Desa | Negeri | Swasta | Jumlah |
|---------------------------------|----------|----------|----------|
| (1) | (2) | (3) | (4) |
| 1. Bowongkali | - | - | - |
| 2. Kulur II | - | - | - |
| 3. Kulur I | - | - | - |
| 4. Bira | - | - | - |
| 5. Kuma | - | - | - |
| 6. Bungalawang | - | - | - |
| 7. Miulu | - | - | - |
| 8. Gunung | - | - | - |
| 9. Talengen | - | - | - |
| 10. Biru | - | - | - |
| 11. Rendangan | - | 1 | 1 |
| 12. Tariang Baru | - | - | - |
| 13. Sensong | - | - | - |
| 14. Palahanaeng | - | - | - |
| 15. Timbelang | - | - | - |
| 16. Palelangen | - | - | - |
| 17. Malueng | - | - | - |
| 18. Kuma I | - | - | - |
| Kecamatan Tabukan Tengah | - | 1 | 1 |

Sumber/Source : BPS, Pendataan Potensi Desa 2020/BPS-Statistics Indonesia, Village Potential Data Collecting 2020

Tabel 4.1.7 Banyaknya Sekolah Menengah Kejuruan (SMK) Menurut Desa di Kecamatan Tabukan Tengah, 2020
Number of Vocational High School by Village in Tabukan Tengah Subdistrict, 2020

| Desa | Negeri | Swasta | Jumlah |
|---------------------------------|----------|----------|----------|
| (1) | (2) | (3) | (4) |
| 1. Bowongkali | - | - | - |
| 2. Kulur II | - | - | - |
| 3. Kulur I | - | - | - |
| 4. Bira | - | - | - |
| 5. Kuma | - | - | - |
| 6. Bungalawang | 1 | - | 1 |
| 7. Miulu | - | - | - |
| 8. Gunung | - | - | - |
| 9. Talengen | - | - | - |
| 10. Biru | - | - | - |
| 11. Rendingan | - | - | - |
| 12. Tariang Baru | - | - | - |
| 13. Sensong | - | - | - |
| 14. Palahanaeng | - | - | - |
| 15. Timbelang | - | - | - |
| 16. Palelengen | - | - | - |
| 17. Malueng | - | - | - |
| 18. Kuma I | - | - | - |
| Kecamatan Tabukan Tengah | 1 | - | 1 |

Sumber/Source : BPS, Pendataan Potensi Desa 2020/BPS-Statistics Indonesia, Village Potential Data Collecting 2020

Tabel 4.1.8 Banyaknya Akademi/Perguruan Tinggi Menurut Desa di Kecamatan Tabukan Tengah, 2020
Number of Academy/College by Village in Tabukan Tengah Subdistrict, 2020

| Desa | Negeri | Swasta | Jumlah |
|---------------------------------|--------|--------|--------|
| (1) | (2) | (3) | (4) |
| 1. Bowongkali | - | - | - |
| 2. Kulur II | - | - | - |
| 3. Kulur I | - | - | - |
| 4. Bira | - | - | - |
| 5. Kuma | - | - | - |
| 6. Bungalawang | - | - | - |
| 7. Miulu | - | - | - |
| 8. Gunung | - | - | - |
| 9. Talengen | - | - | - |
| 10. Biru | - | - | - |
| 11. Rendingan | - | - | - |
| 12. Tariang Baru | - | - | - |
| 13. Sensong | - | - | - |
| 14. Palahanaeng | - | - | - |
| 15. Timbelang | - | - | - |
| 16. Palelangen | - | - | - |
| 17. Malueng | - | - | - |
| 18. Kuma I | - | - | - |
| Kecamatan Tabukan Tengah | - | - | - |

Sumber/Source : BPS, Pendataan Potensi Desa 2020/BPS-Statistics Indonesia, Village Potential Data Collecting 2020

4.2 KESEHATAN/HEALTH

Tabel 4.2.1 Jumlah Fasilitas Kesehatan Menurut Desa di Kecamatan Tabukan Tengah, 2020
Number Of Health Facilities By Village in Tabukan Tengah Subdistrict, 2020

| Desa Village | Rumah Sakit Hospital | Puskesmas Dengan Rawat Inap Public Health Center | Puskesmas Pembantu Subsidiary of Public Health Center | Posyandu Maternal & Child Health Center | Apotek Pharmacy | Toko Khusus Obat |
|-------------------------------------|----------------------------|---|--|---|--------------------|------------------------|
| (1) | (2) | (3) | (4) | (5) | (6) | (7) |
| 1. Bowongkali | - | - | 1 | 1 | - | - |
| 2. Kulur II | - | - | 0 | 1 | - | - |
| 3. Kulur I | - | - | 0 | 1 | - | - |
| 4. Bira | - | - | 0 | 1 | - | - |
| 5. Kuma | - | - | 0 | 1 | - | - |
| 6. Bungalawang | - | - | 0 | 1 | - | - |
| 7. Miulu | - | - | 1 | 1 | - | - |
| 8. Gunung | - | - | 1 | 1 | - | - |
| 9. Talengen | - | - | 1 | 1 | - | - |
| 10. Biru | - | - | 1 | 1 | - | - |
| 11. Rendingan | - | - | 1 | 1 | - | - |
| 12. Tariang Baru | - | - | 1 | 2 | - | - |
| 13. Sensong | - | - | 1 | 2 | - | - |
| 14. Palahanaeng | - | - | 0 | 1 | - | - |
| 15. Timbelang | - | - | 0 | 1 | - | - |
| 16. Palelangen | - | - | 0 | 1 | - | - |
| 17. Malueng | - | - | 1 | 1 | - | - |
| 18. Kuma I | - | 1 | 0 | 1 | - | - |
| Kecamatan Tabukan Tengah | - | 1 | 9 | 20 | - | - |

Sumber/Source : BPS, Pendataan Potensi Desa 2020/BPS-Statistics Indonesia, Village Potential Data Collecting 2020

(Lanjutan Tabel 4.2.1)

| Desa <i>Village</i> | Rumah Sakit Bersalin/ | Poskesdes | Puskesmas Tanpa Rawat Inap | Poliklinik/ Balai Pengobatan | Tempat Praktik Dokter | Polindes |
|-------------------------------------|-----------------------------|-----------|-------------------------------------|------------------------------------|-----------------------------|----------|
| (1) | (8) | (9) | (10) | (11) | (12) | (13) |
| 1. Bowongkali | - | - | - | - | - | - |
| 2. Kulur II | - | - | - | - | - | - |
| 3. Kulur I | - | - | - | - | - | - |
| 4. Bira | - | - | - | - | - | - |
| 5. Kuma | - | - | - | - | - | - |
| 6. Bungalawang | - | - | - | - | - | 1 |
| 7. Miulu | - | - | - | - | - | - |
| 8. Gunung | - | - | - | - | - | - |
| 9. Talengen | - | - | - | - | - | - |
| 10. Biru | - | - | - | - | - | - |
| 11. Rendingan | - | - | - | - | - | - |
| 12. Tariang Baru | - | - | - | - | - | 1 |
| 13. Sensong | - | - | - | - | - | - |
| 14. Palahanaeng | - | - | - | - | - | - |
| 15. Timbelang | - | - | - | - | - | - |
| 16. Palelangen | - | 1 | - | - | - | - |
| 17. Malueng | - | - | - | - | - | - |
| 18. Kuma I | - | - | - | - | - | - |
| Kecamatan Tabukan Tengah | - | 1 | - | - | - | 2 |

Sumber/Source : BPS, Pendataan Potensi Desa 2020/BPS-Statistics Indonesia, Village Potential Data Collecting 2020

4.3 AGAMA DAN SOSIAL LAINNYA/RELIGION AND OTHER SOCIAL AFFAIRS

Tabel 4.3.1 Jumlah Tempat Peribadatan Menurut Desa di Kecamatan Tabukan Tengah, 2020
Number Of Worship Facilities By Village In Tabukan Tengah Subdistrict, 2020

| Desa <i>Village</i> | Masjid <i>Mosque</i> | Mushola <i>Mushola</i> | Gereja Protestan <i>Protestant Church</i> | Gereja Katholik <i>Catholic Church</i> | Pura <i>Temple</i> | Vihara <i>Vihara</i> |
|-------------------------------------|-------------------------|---------------------------|---|--|-----------------------|-------------------------|
| (1) | (2) | (3) | (4) | (5) | (6) | (7) |
| 1. Bowongkali | 1 | - | 5 | - | - | - |
| 2. Kulur II | 1 | - | 5 | - | - | - |
| 3. Kulur I | - | - | 4 | - | - | - |
| 4. Bira | - | - | 7 | - | - | - |
| 5. Kuma | - | - | 3 | - | - | - |
| 6. Bungalawang | 1 | - | 5 | - | - | - |
| 7. Miulu | - | - | 6 | - | - | - |
| 8. Gunung | - | - | 6 | - | - | - |
| 9. Talengen | - | - | 7 | - | - | - |
| 10. Biru | 1 | - | 3 | - | - | - |
| 11. Rendingan | 1 | 1 | - | - | - | - |
| 12. Tariang Baru | 2 | - | 4 | - | - | - |
| 13. Sensong | 3 | 2 | - | - | - | - |
| 14. Palahanaeng | - | - | 2 | - | - | - |
| 15. Timbelang | 2 | - | 2 | - | - | - |
| 16. Palelangen | - | - | 2 | - | - | - |
| 17. Malueng | 1 | - | 2 | - | - | - |
| 18. Kuma I | - | - | 4 | - | - | - |
| Kecamatan Tabukan Tengah | 13 | 3 | 67 | - | - | - |

Sumber/Source : BPS, Pendataan Potensi Desa 2020/BPS-Statistics Indonesia, Village Potential Data Collecting 2020

<https://sangihekab.bps.go.id>

5

Pertanian, Peternakan dan Perikanan

*Agriculture, Livestock, and
Fishery*

<https://sangkakalimas.971>

5.1 HORTIKULTURA/*HORTICULTURE*

Tabel 5.1.1 Luas Panen Tanaman Sayuran dan Jenis Tanaman di Kecamatan Tabukan Tengah (Hektar), 2020
Table 5.1.1 Harvested Area of Vegetables and Kind of Plant in Tabukan Tengah Subdistrict (Hectare), 2020

| Kecamatan <i>Subdistrict</i> | Bawang Merah <i>Shallot</i> | Cabai Rawit <i>Cayenne Pepper</i> | Cabai Besar <i>Big Chili</i> | Tomat <i>Tomato</i> | Bawang Daun <i>Spring Onion</i> |
|-------------------------------------|--------------------------------|--------------------------------------|---------------------------------|------------------------|---|
| (1) | (2) | (3) | (4) | (5) | (6) |
| Kecamatan Tabukan Tengah | ... | 3 | 1 | 3 | ... |

Sumber/*Source* : BPS, Statistik Pertanian Hortikultura SPH-SBS/BPS-Statistics Indonesia, Agricultural Statistic for Horticulture SPH-SBS

(Lanjutan Tabel 5.1.1)

| Kecamatan <i>Subdistrict</i> | Kangkung <i>Kangkung</i> | Terong <i>Eggplant</i> | Kacang Panjang <i>Long Beans</i> | Ketimun <i>Cucumber</i> | Bayam <i>Spinach</i> |
|-------------------------------------|-----------------------------|---------------------------|-------------------------------------|----------------------------|-------------------------|
| (1) | (7) | (8) | (9) | (10) | (11) |
| Kecamatan Tabukan Tengah | ... | ... | ... | 1 | ... |

Sumber/Source : BPS, Statistik Pertanian Hortikultura SPH-SBS/BPS-Statistics Indonesia, Agricultural Statistic for Horticulture SPH-SBS

<https://sangihekab.bps.go.id>

Tabel 5.1.2 Produksi Tanaman Sayuran dan Jenis Tanaman di Kecamatan Tabukan Tengah (ton), 2020
Table *Production of Vegetables and Kind of Plant in Tabukan Tengah Subdistrict (ton), 2020*

| Kecamatan <i>Subdistrict</i> | Bawang Merah <i>Shallot</i> | Cabai Rawit <i>Cayenne Pepper</i> | Cabai Besar <i>Big Chili</i> | Tomat <i>Tomato</i> | Bawang Daun <i>Spring Onion</i> |
|-------------------------------------|--------------------------------|--------------------------------------|---------------------------------|------------------------|---|
| (1) | (2) | (3) | (4) | (5) | (6) |
| Kecamatan Tabukan Tengah | ... | 16 | 2 | 21 | ... |

Sumber/*Source* : BPS, Statistik Pertanian Hortikultura SPH-SBS/BPS-Statistics Indonesia, Agricultural Statistic for Horticulture SPH-SBS

(Lanjutan Tabel 5.1.2)

| Kecamatan Subdistrict | Kangkung Kangkung | Terong Eggplant | Kacang Panjang Long Beans | Ketimun Cucumber | Bayam Spinach |
|-------------------------------------|------------------------------|----------------------------|--------------------------------------|-----------------------------|--------------------------|
| (1) | (7) | (8) | (9) | (10) | (11) |
| Kecamatan Tabukan Tengah | ... | ... | ... | 2 | ... |

Sumber/Source : BPS, Statistik Pertanian Hortikultura SPH-SBS/BPS-Statistics Indonesia, Agricultural Statistic for Horticulture SPH-SBS

<https://sangihekab.bps.go.id>

Tabel 5.1.3 Luas Panen Tanaman Biofarmaka dan Jenis Tanaman di Kecamatan Tabukan Tengah (m²), 2020
Table *Harvested Area of Medical Plants and Kind of Plant in Tabukan Tengah Subdistrict (m²), 2020*

| Kecamatan Subdistrict | Jahe Ginger | Kunyit Turmeric | Laos Galanga | Temulawak Curcuma |
|---------------------------------|----------------|--------------------|-----------------|----------------------|
| (1) | (2) | (3) | (4) | (5) |
| Kecamatan Tabukan Tengah | 30 | 13 | 17 | - |

Sumber/Source : BPS, Statistik Pertanian Hortikultura SPH-SBS/BPS-Statistics Indonesia, Agricultural Statistic for Horticulture SPH-SBS

Tabel 5.1.4 **Produksi Tanaman Biofarmaka dan Jenis Tanaman di Kecamatan Tabukan Tengah (kg), 2020**
Table **Production of Medical Plants and Kind of Plant in Tabukan Tengah Subdistrict (kg), 2020**

| Kecamatan Subdistrict | Jahe Ginger | Kunyit Turmeric | Laos Galanga | Temulawak Curcuma |
|---------------------------------|----------------|--------------------|-----------------|----------------------|
| (1) | (2) | (3) | (4) | (5) |
| Kecamatan Tabukan Tengah | 20 | 17 | 32 | - |

Sumber/Source : BPS, Statistik Pertanian Hortikultura SPH-SBS/BPS-Statistics Indonesia, Agricultural Statistic for Horticulture SPH-SBS

5.2 PERKEBUNAN/*ESTATE CROPS*

Tabel 5.2.1 Jumlah Pohon Tanaman Perkebunan Menurut Desa dan Jenis Tanaman di Kecamatan Tabukan Tengah, 2020
Number of Tree Estate Crops by Village and Kind of Crop In Tabukan Tengah Subdistrict, 2020

| Kecamatan Subdistrict | Kelapa Coconut | Cengkeh Clove | Pala Nutmeg |
|-------------------------------------|---------------------------|--------------------------|------------------------|
| (1) | (2) | (3) | (5) |
| Kecamatan Tabukan Tengah | ... | ... | ... |

Sumber/*Source* : BPS, Statistik Pertanian Hortikultura SPH-SBS/BPS-Statistics Indonesia, Agricultural Statistic for Horticulture SPH-SBS

Tabel 5.2.2 **Produksi Tanaman Perkebunan dan Jenis Tanaman di Kecamatan Tabukan Tengah (ton), 2020**
Table **Production of Estate Crops and Kind of Crop In Tabukan Tengah Subdistrict (ton), 2020**

| Kecamatan Subdistrict | Kelapa Coconut | Cengkeh Clove | Pala Nutmeg |
|---------------------------------|-------------------|------------------|----------------|
| (1) | (2) | (3) | (5) |
| Kecamatan Tabukan Tengah | ... | ... | ... |

Sumber/Source : BPS, Statistik Pertanian Hortikultura SPH-SBS/BPS-Statistics Indonesia, Agricultural Statistic for Horticulture SPH-SBS

<https://sangihekab.bps.go.id>

5.3 PETERNAKAN/LIVESTOCK

Tabel 5.3.1 Populasi Ternak dan Jenis Ternak Di Kecamatan Tabukan Tengah, 2020
Livestock Population and Kind of Livestock In Tabukan Tengah Subdistrict, 2020

| Kecamatan Subdistrict | Sapi Cow | Kambing Goat | Babi Pig |
|----------------------------------|---------------------|-------------------------|---------------------|
| (1) | (2) | (3) | (4) |
| Kecamatan Tabukan Tengah | 2 | 21 | 963 |

Sumber/Source : Dinas Pertanian Daerah Kab Kepl Sangihe/ Agriculture Service in Sangihe Regency

Tabel 5.3.2 **Populasi Unggas Menurut Desa dan Jenis Ternak Di Kecamatan Tabukan Tengah, 2020**
Table **Poultry Population by Village and Kind of Poultry In Tabukan Tengah Subdistrict, 2020**

| Kecamatan Subdistrict | Itik Manila Manila Duck | Ayam Ras Pedaging Broiler | Ayam Ras Petelur Laying Chicken | Ayam Buras Native Chicken |
|---------------------------------|----------------------------|---------------------------------|------------------------------------|------------------------------|
| (1) | (2) | (3) | (4) | (5) |
| Kecamatan Tabukan Tengah | 305 | 2780 | - | 7229 |

Sumber/Source : Sumber/Source : Dinas Pertanian Daerah Kab Kepl Sangihe/ Agriculture Service in Sangihe Regency

<https://sangihekab.bps.go.id>

5.4 PERIKANAN/*FISHERY*

Tabel 5.4.1 Jumlah Rumah Tangga Perikanan Tangkap Menurut Desa dan Subsektor di Kecamatan Tabukan Tengah, 2020
Number of Fish Capture Households by Village and Subsector In Tabukan Tengah Subdistrict,2020

| Kecamatan Subdistrict | Perikanan Laut Marine Fisheries | Perairan Umum Inland Water | Jumlah Total |
|-------------------------------------|--|---------------------------------------|-------------------------|
| (1) | (3) | (5) | (7) |
| Kecamatan Tabukan Tengah | ... | ... | ... |

Sumber/Source : BPS, Statistik Pertanian Hortikultura SPH-SBS/BPS-Statistics Indonesia, Agricultural Statistic for Horticulture SPH-SBS

Tabel 5.4.2 **Produksi Perikanan Tangkap Menurut Desa dan Subsektor di Kecamatan Tabukan Tengah, 2020**
Production of Fish Capture by Village and Subsector In Tabukan Tengah Subdistrict, 2020

| Kecamatan Subdistrict | Perikanan Laut Marine Fisheries | Perairan Umum Inland Water | Jumlah Total |
|---------------------------------|--|-----------------------------------|---------------------|
| (1) | (3) | (5) | (7) |
| Kecamatan Tabukan Tengah | ... | ... | ... |

Sumber/Source : BPS, Statistik Pertanian Hortikultura SPH-SBS/BPS-Statistics Indonesia, Agricultural Statistic for Horticulture SPH-SBS

<https://sangihekab.bps.go.id>

6

Pariwisata *Tourism*

<https://sangiheka.com/ps.go.id>



6.1 PARIWISATA/TOURISM

Tabel 6.1.1 Jumlah Rumah Makan/Restoran di Kecamatan Tabukan Tengah, 2020
Number of Restaurants in Tabukan Tengah Subdistrict, 2020

| Kecamatan Subdistrict | 2020 |
|----------------------------------|-------------|
| (1) | (2) |
| Kecamatan Tabukan Tengah | - |

Sumber/Source : Dinas Kebudayaan dan Pariwisata Kab Kepl Sangihe/ *Culture and Tourism Services of Kepulauan Sangihe Regency*

Tabel 6.1.2 Lokasi Objek Wisata di Kecamatan Tabukan Tengah, 2020
Table Location of Tourism Objects in Tabukan Tengah Subdistrict, 2020

| Kecamatan Subdistrict | Lokasi Location | Obyek Object |
|----------------------------------|----------------------------|-------------------------|
| (1) | (2) | (3) |
| Kecamatan Tabukan Tengah | Tariang Baru | Pantai Pananualeng |
| | Kuma | Pantai Sapaeng |
| | Sensong | Teluk Sensong |
| | Talengen | Teluk Talengen |
| | | Teluk Sapaeng |
| | Teluk Kulur Teluk Kuma | |

Sumber/Source : Dinas Kebudayaan dan Pariwisata Kab Kepl Sangihe/ *Culture and Tourism Services of Kepulauan Sangihe Regency*

7

Potensi Desa

Village Potential

<https://sangkabab.go.id>

7.1 POTENSI DESA/VILLAGE POTENTIAL

Tabel 7.1.1 Banyaknya Keluarga Menurut Desa dan Jenis Pengguna Listrik di Kecamatan Tabukan Tengah, 2019
Number of Families by Village and Type of Electricity User in Tabukan Tengah Subdistrict, 2019

| Desa Village | Pengguna Listrik/Electricity User | | | Bukan Pengguna Listrik |
|-------------------------------------|-----------------------------------|----------|-------------|------------------------------|
| | PLN | Non-PLN | Jumlah | |
| (1) | (2) | (3) | (4) | (5) |
| 1. Bowongkali | 207 | 0 | 207 | 11 |
| 2. Kulur II | 272 | 0 | 272 | 3 |
| 3. Kulur I | 223 | 0 | 223 | 0 |
| 4. Bira | 317 | 0 | 317 | 0 |
| 5. Kuma | 240 | 0 | 240 | 1 |
| 6. Bungalawang | 233 | 0 | 233 | 3 |
| 7. Miulu | 211 | 0 | 211 | 40 |
| 8. Gunung | 216 | 0 | 216 | 2 |
| 9. Talengen | 284 | 0 | 284 | 10 |
| 10. Biru | 182 | 0 | 182 | 15 |
| 11. Rendingan | 122 | 0 | 122 | 4 |
| 12. Tariang Baru | 264 | 0 | 264 | 10 |
| 13. Sensong | 231 | 0 | 231 | 0 |
| 14. Palahanaeng | 88 | 0 | 88 | 0 |
| 15. Timbelang | 116 | 0 | 116 | 0 |
| 16. Palelangen | 119 | 0 | 119 | 13 |
| 17. Malueng | 94 | 0 | 94 | 0 |
| 18. Kuma I | 138 | 0 | 138 | 0 |
| Kecamatan Tabukan Tengah | 3557 | 0 | 3557 | 112 |

Sumber/Source : BPS, Pendataan Potensi Desa 2019/BPS-Statistics Indonesia, Village Potential Data Collecting 2019

Tabel 7.1.2 Banyaknya Desa Menurut Keberadaan Penerangan Jalan Utama Desa di Kecamatan Tabukan Tengah, 2018, 2019 dan 2020
Number of Village by The Existence of Main Street Lighting Village in Tabukan Tengah Subdistrict, 2018, 2019 and 2020

| Penerangan Jalan Utama | 2018 | 2019 | 2020 |
|-------------------------------|------|------|------|
| (1) | (2) | (3) | (4) |
| Sumber Penerangan Jalan Utama | ... | ... | ... |
| Listrik Pemerintah | ... | ... | ... |
| Listrik Non-Pemerintah | ... | ... | ... |
| Non Listrik | ... | ... | ... |

Sumber/Source : BPS, Pendataan Potensi Desa 2018, 2019, dan 2020/BPS-Statistics Indonesia, Village Potential Data Collecting 2018, 2019, and 2020

Tabel 7.1.3 Banyaknya Desa Menurut Jenis Bahan Bakar untuk Memasak yang Digunakan oleh Sebagian Besar Keluarga di Kecamatan Tabukan Tengah, 2018, 2019 dan 2020
Number of Village by Type of Cooking Fuel Used by Most Families in Tabukan Tengah Subdistrict, 2018, 2019 and 2020

| Jenis Bahan Bakar | 2018 | 2019 | 2020 |
|---------------------|------|------|------|
| (1) | (2) | (3) | (4) |
| Gas Kota | ... | ... | ... |
| LPG 3 Kg | ... | ... | ... |
| LPG lebih dari 3 Kg | ... | ... | ... |
| Minyak Tanah | ... | ... | ... |
| Kayu Bakar | ... | ... | ... |
| Lainnya | ... | ... | ... |

Sumber/Source : BPS, Pendataan Potensi Desa 2018, 2019, dan 2020/BPS-Statistics Indonesia, Village Potential Data Collecting 2018, 2019, and 2020

Tabel 7.1.4 Banyaknya Desa Menurut Sumber Air Minum Sebagian Besar Keluarga di Kecamatan Tabukan Tengah, 2018, 2019 dan 2020
Number of Village by Source of Drinking Water for Most Families in Tabukan Tengah Subdistrict, 2018, 2019 and 2020

| Sumber Air Minum | 2018 | 2019 | 2020 |
|--|------|------|------|
| (1) | (2) | (3) | (4) |
| Air Kemasan Bermerk | ... | ... | ... |
| Air Isi Ulang | ... | ... | ... |
| Ledeng Dengan Meteran | ... | ... | ... |
| Ledeng Tanpa Meteran | ... | ... | ... |
| Sumur Bor atau Pompa | ... | ... | ... |
| Sumur | ... | ... | ... |
| Mata Air | ... | ... | ... |
| Sungai/Danau/Kolam/Waduk/Situ/ Embung/Bendungan | ... | ... | ... |
| Air Hujan | ... | ... | ... |
| Lainnya | ... | ... | ... |

Sumber/Source : BPS, Pendataan Potensi Desa 2018, 2019, dan 2020/BPS-Statistics Indonesia, Village Potential Data Collecting 2018, 2019, and 2020

Tabel 7.1.5 Banyaknya Desa Menurut Penggunaan Fasilitas Tempat Buang Air Besar Sebagian Besar Keluarga di Kecamatan Tabukan Tengah, 2018, 2019 dan 2020
Number of Village by Use of Toilet Facilities for Most Families in Tabukan Tengah Subdistrict, 2018, 2019 and 2020

| Fasilitas Tempat Buang Air Besar | 2018 | 2019 | 2020 |
|----------------------------------|------|------|------|
| (1) | (2) | (3) | (4) |
| Jamban | ... | ... | ... |
| Sendiri | ... | ... | ... |
| Bersama | ... | ... | ... |
| Umum | ... | ... | ... |
| Bukan Jamban | ... | ... | ... |

Sumber/Source : BPS, Pendataan Potensi Desa 2018, 2019, dan 2020/BPS-Statistics Indonesia, Village Potential Data Collecting 2018, 2019, and 2020

Tabel 7.1.6 Kemudahan Untuk Mencapai Sarana Pendidikan Terdekat Bagi Desa yang Tidak Ada Sarana Pendidikan Menurut Desa dan Jenjang Pendidikan di Kecamatan Tabukan Tengah, 2019

Ease to Reach the Nearest Educational Facilities for Village Where There is No Educational Facilities by Village and Educational Level in Tabukan Tengah Subdistrict, 2019

| Desa Village | SD | MI | SMP | MTs |
|------------------|-------|--------------|--------------|--------------|
| (1) | (2) | (3) | (4) | (5) |
| 1. Bowongkali | - | Mudah | Mudah | Mudah |
| 2. Kulur II | - | Mudah | - | Mudah |
| 3. Kulur I | - | Mudah | Mudah | Mudah |
| 4. Bira | - | Mudah | - | Mudah |
| 5. Kuma | - | Mudah | Mudah | Mudah |
| 6. Bungalawang | - | Mudah | Mudah | Mudah |
| 7. Miulu | - | Sangat Mudah | Sangat Mudah | Sangat Mudah |
| 8. Gunung | - | Mudah | - | Mudah |
| 9. Talengen | - | Sangat Sulit | - | Mudah |
| 10. Biru | - | Mudah | Mudah | Mudah |
| 11. Rendingan | - | Mudah | Mudah | Mudah |
| 12. Tariang Baru | - | Mudah | - | Mudah |
| 13. Sensong | - | Mudah | Mudah | Mudah |
| 14. Palahanaeng | - | Sulit | Sulit | Sulit |
| 15. Timbelang | - | Sulit | Sulit | Sulit |
| 16. Palelangen | Sulit | Sulit | Sulit | Sulit |
| 17. Malueng | - | Sulit | Sulit | Sulit |
| 18. Kuma I | Mudah | Mudah | - | Mudah |

Sumber/Source : BPS, Pendataan Potensi Desa 2019/BPS-Statistics Indonesia, Village Potential Data Collecting 2019

Lanjutan Tabel 7.1.6

| Desa Village | SMA | MA | SMK | Akademi / Perguruan Tinggi |
|-------------------------|--------------|--------------|--------------|---|
| (1) | (2) | (3) | (4) | (5) |
| 1. Bowongkali | Mudah | Mudah | Mudah | Mudah |
| 2. Kulur II | Mudah | Mudah | Mudah | Mudah |
| 3. Kulur I | Mudah | Mudah | Mudah | Mudah |
| 4. Bira | Mudah | Mudah | Mudah | Mudah |
| 5. Kuma | - | Mudah | Mudah | Mudah |
| 6. Bungalawang | Mudah | Mudah | - | Mudah |
| 7. Miulu | Sangat Mudah | Sangat Mudah | Sangat Mudah | Sangat Mudah |
| 8. Gunung | Mudah | Mudah | Mudah | Mudah |
| 9. Talengen | Mudah | Mudah | Mudah | Mudah |
| 10. Biru | Mudah | Mudah | Mudah | Mudah |
| 11. Rendingan | Mudah | Mudah | Mudah | Mudah |
| 12. Tariang Baru | Mudah | - | Mudah | Mudah |
| 13. Sensong | Mudah | Mudah | Mudah | Mudah |
| 14. Palahanaeng | Sulit | Sulit | Sulit | Sulit |
| 15. Timbelang | Sulit | Sulit | Sulit | Sulit |
| 16. Palelengen | Sulit | Sulit | Sulit | Sulit |
| 17. Malueng | Sulit | Sulit | Sulit | Sulit |
| 18. Kuma I | Mudah | Mudah | Mudah | Mudah |

Sumber/Source : BPS, Pendataan Potensi Desa 2019/BPS-Statistics Indonesia, Village Potential Data Collecting 2019

Tabel 7.1.7 Kemudahan Mencapai Sarana Kesehatan Terdekat Bagi Desa yang Tidak ada Sarana Kesehatan Menurut Desa dan Jenis Sarana Kesehatan di Kecamatan Tabukan Tengah, 2020
Ease to Reach the Nearest Health Facilities for Village Where There is No by Village and Kind of Health Facilities in Tabukan Tengah Subdistrict, 2020

| Desa Village | Rumah Sakit | Rumah Sakit Bersalin | Poliklinik / Balai Pengobatan |
|-------------------------|--------------------|---------------------------------|--|
| (1) | (2) | (3) | (4) |
| 1. Bowongkali | Mudah | Sangat Sulit | Sangat Sulit |
| 2. Kulur II | Mudah | Sangat Sulit | Sangat Sulit |
| 3. Kulur I | Mudah | Sangat Sulit | Sangat Sulit |
| 4. Bira | Mudah | Sangat Sulit | Sangat Sulit |
| 5. Kuma | Mudah | Sangat Sulit | Sangat Sulit |
| 6. Bungalawang | Mudah | Sangat Sulit | Sangat Sulit |
| 7. Miulu | Mudah | Sangat Sulit | Sangat Sulit |
| 8. Gunung | Mudah | Sangat Sulit | Sangat Sulit |
| 9. Talengen | Sulit | Sangat Sulit | Sulit |
| 10. Biru | Mudah | Sangat Sulit | Mudah |
| 11. Rendingan | Mudah | Sangat Sulit | Mudah |
| 12. Tariang Baru | Mudah | Sangat Sulit | Sangat Sulit |
| 13. Sensong | Mudah | Sangat Sulit | Sangat Sulit |
| 14. Palahanaeng | Sulit | Sangat Sulit | Sulit |
| 15. Timbelang | Sulit | Sangat Sulit | Sulit |
| 16. Palelangen | Sulit | Sangat Sulit | Sulit |
| 17. Malueng | Sulit | Sangat Sulit | Sulit |
| 18. Kuma I | Mudah | Sangat Sulit | Sangat Sulit |

Sumber/Source : BPS, Pendataan Potensi Desa 2019/BPS-Statistics Indonesia, Village Potential Data Collecting 2019

Lanjutan Tabel 7.1.7

| Desa <i>Village</i> | Puskesmas | | Apotek |
|------------------------|------------|------------------|--------|
| | Rawat Inap | Tanpa Rawat Inap | |
| (1) | (5) | (6) | (7) |
| 1. Bowongkali | Mudah | Mudah | Mudah |
| 2. Kulur II | Mudah | Mudah | Mudah |
| 3. Kulur I | Mudah | Mudah | Mudah |
| 4. Bira | Mudah | Mudah | Mudah |
| 5. Kuma | Mudah | Mudah | Mudah |
| 6. Bungalawang | Mudah | Mudah | Mudah |
| 7. Miulu | Mudah | Mudah | Mudah |
| 8. Gunung | Mudah | Mudah | Mudah |
| 9. Talengen | Mudah | Sulit | Sulit |
| 10. Biru | Mudah | Sulit | Mudah |
| 11. Rendingan | Mudah | Sulit | Mudah |
| 12. Tariang Baru | Mudah | Sulit | Mudah |
| 13. Sensong | Mudah | Mudah | Mudah |
| 14. Palahanaeng | Sulit | Sulit | Sulit |
| 15. Timbelang | Sulit | Sulit | Sulit |
| 16. Palelangen | Sulit | Sulit | Sulit |
| 17. Malueng | Sulit | Sulit | Sulit |
| 18. Kuma I | - | Mudah | Mudah |

Sumber/Source : BPS, Pendataan Potensi Desa 2019/BPS-Statistics Indonesia, *Village Potential Data Collecting 2019*

Tabel 7.1.8 Banyaknya Warga Penderita Gizi Buruk Menurut Desa di Kecamatan Tabukan Tengah, 2017 dan 2018
Number of People Sufferers of Malnutrition by Village in Tabukan Tengah Subdistrict, 2017 and 2018

| Desa | 2017 | 2018 |
|---------------------------------|------|-----------|
| (1) | (2) | (3) |
| 1. Bowongkali | ... | 0 |
| 2. Kulur II | ... | 1 |
| 3. Kulur I | ... | 0 |
| 4. Bira | ... | 4 |
| 5. Kuma | ... | 0 |
| 6. Bungalawang | ... | 0 |
| 7. Miulu | ... | 1 |
| 8. Gunung | ... | 0 |
| 9. Talengen | ... | 0 |
| 10. Biru | ... | 0 |
| 11. Rendingan | ... | 0 |
| 12. Tariang Baru | ... | 5 |
| 13. Sensong | ... | 1 |
| 14. Palahanaeng | ... | 0 |
| 15. Timbelang | ... | 0 |
| 16. Palelangen | ... | 0 |
| 17. Malueng | ... | 0 |
| 18. Kuma I | ... | 3 |
| Kecamatan Tabukan Tengah | ... | 15 |

Sumber/Source : BPS, Pendataan Potensi Desa 2017 dan 2018/BPS-Statistics Indonesia, Village Potential Data Collecting 2017 and 2018

Tabel 7.1.9 Banyaknya Kejadian Bencana Alam Menurut Desa dan Jenis Bencana Alam di Kecamatan Tabukan Tengah, 2018
Table *Number of Natural Disaster by Village and Kind of Natural Disaster in Tabukan Tengah Subdistrict, 2018*

| Desa Village | Gempa Bumi | Tsunami | Gunung Meletus | Tanah Longsor |
|-------------------------------------|------------|---------|-------------------|------------------|
| (1) | (2) | (3) | (4) | (5) |
| 1. Bowongkali | - | - | - | - |
| 2. Kulur II | - | - | - | - |
| 3. Kulur I | - | - | - | 1 |
| 4. Bira | - | - | - | - |
| 5. Kuma | - | - | - | - |
| 6. Bungalawang | - | - | - | - |
| 7. Miulu | - | - | - | - |
| 8. Gunung | - | - | - | - |
| 9. Talengen | - | - | - | - |
| 10. Biru | - | - | - | - |
| 11. Rendingan | - | - | - | - |
| 12. Tariang Baru | - | - | - | - |
| 13. Sensong | - | - | - | - |
| 14. Palahanaeng | - | - | - | - |
| 15. Timbelang | - | - | - | - |
| 16. Palelangen | - | - | - | - |
| 17. Malueng | - | - | - | - |
| 18. Kuma I | - | - | - | - |
| Kecamatan Tabukan Tengah | - | - | - | 1 |

Sumber/Source : BPS, Pendataan Potensi Desa 2018/BPS-Statistics Indonesia, Village Potential Data Collecting 2018

Lanjutan Tabel 7.1.9

| Desa Village | Banjir | Banjir Bandang | Kekeringan |
|-------------------------------------|---------------|-----------------------|-------------------|
| (1) | (6) | (7) | (8) |
| 1. Bowongkali | - | - | - |
| 2. Kulur II | - | - | - |
| 3. Kulur I | - | - | - |
| 4. Bira | - | - | - |
| 5. Kuma | - | - | - |
| 6. Bungalawang | - | - | - |
| 7. Miulu | - | - | - |
| 8. Gunung | - | - | - |
| 9. Talengen | - | - | - |
| 10. Biru | - | - | - |
| 11. Rendingan | - | - | - |
| 12. Tariang Baru | - | - | - |
| 13. Sensong | - | - | - |
| 14. Palahanaeng | - | - | - |
| 15. Timbelang | - | - | - |
| 16. Palelangen | - | - | - |
| 17. Malueng | - | - | - |
| 18. Kuma I | - | - | - |
| Kecamatan Tabukan Tengah | - | - | - |

Sumber/Source : BPS, Pendataan Potensi Desa 2018/BPS-Statistics Indonesia, Village Potential Data Collecting 2018

Lanjutan Tabel 7.1.9

| Desa Village | Kebakaran Hutan dan Lahan | Angin Puyuh/Puting Beliung/Topan | Gelombang Pasang Laut |
|-------------------------------------|--------------------------------------|---|----------------------------------|
| (1) | (9) | (10) | (11) |
| 1. Bowongkali | - | - | - |
| 2. Kulur II | - | - | - |
| 3. Kulur I | - | - | - |
| 4. Bira | - | - | - |
| 5. Kuma | - | - | - |
| 6. Bungalawang | - | - | - |
| 7. Miulu | - | - | - |
| 8. Gunung | - | - | - |
| 9. Talengen | - | - | - |
| 10. Biru | - | - | - |
| 11. Rendingan | - | - | - |
| 12. Tariang Baru | - | - | - |
| 13. Sensong | - | - | - |
| 14. Palahanaeng | - | - | - |
| 15. Timbelang | - | - | - |
| 16. Palelangen | - | - | - |
| 17. Malueng | - | - | - |
| 18. Kuma I | - | - | - |
| Kecamatan Tabukan Tengah | - | - | - |

Sumber/Source : BPS, Pendataan Potensi Desa 2018/BPS-Statistics Indonesia, Village Potential Data Collecting 2018

Tabel 7.1.10 Banyaknya Korban Jiwa Akibat Bencana Alam Menurut Desa dan Jenis Bencana Alam di Kecamatan Tabukan Tengah, 2019
Number of Fatalities Due to Natural Disaster by Village and Kind of Natural Disaster in Tabukan Tengah Subdistrict, 2019

| Desa Village | Gempa Bumi | Tsunami | Gunung Meletus | Tanah Longsor |
|---------------------------------|------------|---------|-------------------|------------------|
| (1) | (2) | (3) | (4) | (5) |
| 1. Bowongkali | - | - | - | - |
| 2. Kulur II | - | - | - | - |
| 3. Kulur I | - | - | - | - |
| 4. Bira | - | - | - | - |
| 5. Kuma | - | - | - | - |
| 6. Bungalawang | - | - | - | - |
| 7. Miulu | - | - | - | - |
| 8. Gunung | - | - | - | - |
| 9. Talengen | - | - | - | - |
| 10. Biru | - | - | - | - |
| 11. Rendingan | - | - | - | - |
| 12. Tariang Baru | - | - | - | - |
| 13. Sensong | - | - | - | - |
| 14. Palahanaeng | - | - | - | - |
| 15. Timbelang | - | - | - | - |
| 16. Palelangen | - | - | - | - |
| 17. Malueng | - | - | - | - |
| 18. Kuma I | - | - | - | - |
| Kecamatan Tabukan Tengah | - | - | - | - |

Sumber/Source : BPS, Pendataan Potensi Desa 2020/BPS-Statistics Indonesia, Village Potential Data Collecting 2020

Lanjutan Tabel 7.1.10

| Desa Village | Banjir | Banjir Bandang | Kekeringan |
|-------------------------------------|---------------|-----------------------|-------------------|
| (1) | (6) | (7) | (8) |
| 1. Bowongkali | - | - | - |
| 2. Kulur II | - | - | - |
| 3. Kulur I | - | - | - |
| 4. Bira | - | - | - |
| 5. Kuma | - | - | - |
| 6. Bungalawang | - | - | - |
| 7. Miulu | - | - | - |
| 8. Gunung | - | - | - |
| 9. Talengen | - | - | - |
| 10. Biru | - | - | - |
| 11. Rendingan | - | - | - |
| 12. Tariang Baru | - | - | - |
| 13. Sensong | - | - | - |
| 14. Palahanaeng | - | - | - |
| 15. Timbelang | - | - | - |
| 16. Palelangen | - | - | - |
| 17. Malueng | - | - | - |
| 18. Kuma I | - | - | - |
| Kecamatan Tabukan Tengah | - | - | - |

Sumber/Source : BPS, Pendataan Potensi Desa 2020/BPS-Statistics Indonesia, Village Potential Data Collecting 2020

Lanjutan Tabel 7.1.10

| Desa Village | Kebakaran Hutan dan Lahan | Angin Puyuh/Puting Beliung/Topan | Gelombang Pasang Laut |
|-------------------------------------|--------------------------------------|---|----------------------------------|
| (1) | (9) | (10) | (11) |
| 1. Bowongkali | - | - | - |
| 2. Kulur II | - | - | - |
| 3. Kulur I | - | - | - |
| 4. Bira | - | - | - |
| 5. Kuma | - | - | - |
| 6. Bungalawang | - | - | - |
| 7. Miulu | - | - | - |
| 8. Gunung | - | - | - |
| 9. Talengen | - | - | - |
| 10. Biru | - | - | - |
| 11. Rendingan | - | - | - |
| 12. Tariang Baru | - | - | - |
| 13. Sensong | - | - | - |
| 14. Palahanaeng | - | - | - |
| 15. Timbelang | - | - | - |
| 16. Palelangen | - | - | - |
| 17. Malueng | - | - | - |
| 18. Kuma I | - | - | - |
| Kecamatan Tabukan Tengah | - | - | - |

Sumber/Source : BPS, Pendataan Potensi Desa 2020/BPS-Statistics Indonesia, Village Potential Data Collecting 2020

Tabel 7.1.11 Keberadaan Fasilitas/Upaya Antisipasi/Mitigasi Bencana Alam Menurut Desa di Kecamatan Tabukan Tengah, 2019
The Existence of Facilities/Efforts of Anticipate/Mitigate Natural Disaster by Village in Tabukan Tengah Subdistrict, 2019

| Desa Village | Sistem Peringatan Dini Bencana Alam | Sistem Peringatan Dini Khusus Tsunami | Perlengkapan Keselamatan |
|-------------------------|--|--|-------------------------------------|
| (1) | (2) | (3) | (4) |
| 1. Bowongkali | Tidak Ada | Tidak Ada | Tidak Ada |
| 2. Kulur II | Tidak Ada | Tidak Ada | Tidak Ada |
| 3. Kulur I | Tidak Ada | Tidak Ada | Tidak Ada |
| 4. Bira | Tidak Ada | Tidak Ada | Tidak Ada |
| 5. Kuma | Tidak Ada | Tidak Ada | Tidak Ada |
| 6. Bungalawang | Tidak Ada | Tidak Ada | Tidak Ada |
| 7. Miulu | Tidak Ada | Tidak Ada | Tidak Ada |
| 8. Gunung | Tidak Ada | Tidak Ada | Tidak Ada |
| 9. Talengen | Tidak Ada | Tidak Ada | Tidak Ada |
| 10. Biru | Tidak Ada | Tidak Ada | Tidak Ada |
| 11. Rendingan | Tidak Ada | Tidak Ada | Tidak Ada |
| 12. Tariang Baru | Tidak Ada | Tidak Ada | Tidak Ada |
| 13. Sensong | Tidak Ada | Tidak Ada | Tidak Ada |
| 14. Palahanaeng | Tidak Ada | Tidak Ada | Tidak Ada |
| 15. Timbelang | Tidak Ada | Tidak Ada | Tidak Ada |
| 16. Palelangen | Tidak Ada | Tidak Ada | Tidak Ada |
| 17. Malueng | Tidak Ada | Tidak Ada | Tidak Ada |
| 18. Kuma I | Tidak Ada | Tidak Ada | Tidak Ada |

Sumber/Source : BPS, Pendataan Potensi Desa 2019/BPS-Statistics Indonesia, Village Potential Data Collecting 2019

Lanjutan Tabel 7.1.11

| Desa | Rambu-ramu dan Jalur Evakuasi Bencana | Pembuatan, Perawatan, atau Normalisasi : Sungai, Kanal, Tanggul, Parit, Drainase, Waduk, Pantai, dll |
|------------------|---------------------------------------|--|
| (1) | (5) | (6) |
| 1. Bowongkali | Tidak Ada | Tidak Ada |
| 2. Kulur II | Tidak Ada | Tidak Ada |
| 3. Kulur I | Tidak Ada | Tidak Ada |
| 4. Bira | Tidak Ada | Tidak Ada |
| 5. Kuma | Tidak Ada | Ada |
| 6. Bungalawang | Tidak Ada | Tidak Ada |
| 7. Miulu | Tidak Ada | Tidak Ada |
| 8. Gunung | Tidak Ada | Tidak Ada |
| 9. Talengen | Tidak Ada | Tidak Ada |
| 10. Biru | Tidak Ada | Tidak Ada |
| 11. Rendingan | Tidak Ada | Tidak Ada |
| 12. Tariang Baru | Tidak Ada | Tidak Ada |
| 13. Sensong | Tidak Ada | Tidak Ada |
| 14. Palahanaeng | Tidak Ada | Tidak Ada |
| 15. Timbelang | Tidak Ada | Tidak Ada |
| 16. Palelangen | Tidak Ada | Ada |
| 17. Malueng | Tidak Ada | Tidak Ada |
| 18. Kuma I | Tidak Ada | Ada |

Sumber/Source : BPS, Pendataan Potensi Desa 2019/BPS-Statistics Indonesia, Village Potential Data Collecting 2019

Tabel 7.1.12 Banyaknya Sarana dan Prasarana Ekonomi Menurut Desa di Kecamatan Tabukan Tengah, 2020
Number of Economic Facilities and Infrastructure by Village in Tabukan Tengah Subdistrict, 2020

| Desa <i>Village</i> | Kelompok Pertokoan | Pasar dengan Bangunan Permanen | Pasar dengan Bangunan Semi Permanen | Pasar Tanpa Bangunan |
|-------------------------------------|-----------------------|--------------------------------------|--|----------------------------|
| (1) | (2) | (3) | (4) | (5) |
| 1. Bowongkali | - | - | - | - |
| 2. Kulur II | - | - | 2 | - |
| 3. Kulur I | - | - | - | - |
| 4. Bira | - | - | - | - |
| 5. Kuma | - | 1 | 1 | - |
| 6. Bungalawang | - | - | 1 | - |
| 7. Miulu | - | - | 1 | - |
| 8. Gunung | - | - | - | - |
| 9. Talengen | - | - | 1 | - |
| 10. Biru | - | - | - | - |
| 11. Rendingan | - | - | - | - |
| 12. Tariang Baru | - | - | - | - |
| 13. Sensong | - | - | - | - |
| 14. Palahanaeng | - | - | - | - |
| 15. Timbelang | - | - | - | - |
| 16. Palelangen | - | - | - | - |
| 17. Malueng | - | - | - | - |
| 18. Kuma I | - | - | - | - |
| Kecamatan Tabukan Tengah | - | 1 | 6 | - |

Sumber/Source : BPS, Pendataan Potensi Desa 2020/BPS-Statistics Indonesia, Village Potential Data Collecting 2020

Lanjutan Tabel 7.1.12

| Desa Village | Minimarket/Swalayan¹ | Toko/Warung Kelontong | Restoran/Rumah Makan |
|-------------------------------------|--|----------------------------------|---------------------------------|
| (1) | (6) | (7) | (8) |
| 1. Bowongkali | - | 13 | - |
| 2. Kulur II | - | 15 | - |
| 3. Kulur I | - | 7 | - |
| 4. Bira | - | 11 | - |
| 5. Kuma | - | 12 | - |
| 6. Bungalawang | - | - | - |
| 7. Miulu | - | 6 | - |
| 8. Gunung | - | 7 | - |
| 9. Talengen | - | 23 | - |
| 10. Biru | - | 7 | - |
| 11. Rendingan | - | 10 | - |
| 12. Tariang Baru | - | 26 | - |
| 13. Sensong | - | 10 | - |
| 14. Palahanaeng | - | 7 | - |
| 15. Timbelang | - | 4 | - |
| 16. Palelangen | - | 2 | - |
| 17. Malueng | - | 2 | - |
| 18. Kuma I | - | 9 | - |
| Kecamatan Tabukan Tengah | - | 171 | - |

Catatan : ¹yang memiliki luas <400 m²

Sumber/Source : BPS, Pendataan Potensi Desa 2020/BPS-Statistics Indonesia, Village Potential Data Collecting 2020

Lanjutan Tabel 7.1.12

| Desa Village | Warung/Kedai Makan | Hotel | Hostel/Motel/Losmen/ Wisma |
|-------------------------------------|-------------------------------|--------------|---------------------------------------|
| (1) | (9) | (10) | (11) |
| 1. Bowongkali | - | - | - |
| 2. Kulur II | - | - | - |
| 3. Kulur I | - | - | - |
| 4. Bira | - | - | - |
| 5. Kuma | 3 | - | - |
| 6. Bungalawang | 4 | - | - |
| 7. Miulu | - | - | - |
| 8. Gunung | - | - | - |
| 9. Talengen | - | - | - |
| 10. Biru | - | - | - |
| 11. Rendingan | - | - | - |
| 12. Tariang Baru | 2 | - | - |
| 13. Sensong | - | - | - |
| 14. Palahanaeng | - | - | - |
| 15. Timbelang | - | - | - |
| 16. Palelangen | - | - | - |
| 17. Malueng | - | - | - |
| 18. Kuma I | 4 | - | - |
| Kecamatan Tabukan Tengah | 13 | - | - |

Sumber/Source : BPS, Pendataan Potensi Desa 2020/BPS-Statistics Indonesia, Village Potential Data Collecting 2020

Tabel 7.1.13 Banyaknya Sarana Lembaga Keuangan yang Beroperasi Menurut Desa di Kecamatan Tabukan Tengah, 2020
Table **Number of Financial Facilities that Operate by Village in Tabukan Tengah Subdistrict, 2020**

| Desa Village | Bank Umum Pemerintah | Bank Umum Swasta | Bank Perkreditan Rakyat |
|-------------------------------------|---------------------------------|-----------------------------|------------------------------------|
| (1) | (2) | (3) | (4) |
| 1. Bowongkali | - | - | - |
| 2. Kulur II | - | - | - |
| 3. Kulur I | - | - | - |
| 4. Bira | - | - | - |
| 5. Kuma | - | - | - |
| 6. Bungalawang | - | - | - |
| 7. Miulu | - | - | - |
| 8. Gunung | - | - | - |
| 9. Talengen | - | - | - |
| 10. Biru | - | - | - |
| 11. Rendingan | - | - | - |
| 12. Tariang Baru | - | - | - |
| 13. Sensong | - | - | - |
| 14. Palahanaeng | - | - | - |
| 15. Timbelang | - | - | - |
| 16. Palelangen | - | - | - |
| 17. Malueng | - | - | - |
| 18. Kuma I | - | - | - |
| Kecamatan Tabukan Tengah | - | - | - |

Sumber/Source : BPS, Pendataan Potensi Desa 2020/BPS-Statistics Indonesia, Village Potential Data Collecting 2020

Tabel 7.1.14 Banyaknya Koperasi yang Masih Aktif Menurut Desa di Kecamatan Tabukan Tengah, 2020
Number of Cooperative are Still Active by Vilage in Tabukan Tengah Subdistrict, 2020

| Desa Village | Koperasi Unit Desa (KUD) | Koperasi Industri Kecil dan Kerajinan Rakyat (Kopinkra) | Koperasi Simpan Pinjam (Kospin) | Koperasi Lainnya |
|-------------------------------------|-----------------------------|---|--|---------------------|
| (1) | (2) | (3) | (4) | (5) |
| 1. Bowongkali | - | - | - | - |
| 2. Kulur II | - | - | - | - |
| 3. Kulur I | - | - | - | - |
| 4. Bira | - | - | - | - |
| 5. Kuma | 1 | - | - | - |
| 6. Bungalawang | - | - | - | - |
| 7. Miulu | - | - | - | - |
| 8. Gunung | - | - | - | - |
| 9. Talengen | - | - | - | - |
| 10. Biru | - | - | - | - |
| 11. Rendingan | - | - | - | - |
| 12. Tariang Baru | - | - | - | - |
| 13. Sensong | - | - | - | - |
| 14. Palahanaeng | - | - | - | - |
| 15. Timbelang | - | - | - | - |
| 16. Palelangen | - | - | - | - |
| 17. Malueng | - | - | - | - |
| 18. Kuma I | - | - | - | - |
| Kecamatan Tabukan Tengah | 1 | - | - | - |

Sumber/Source : BPS, Pendataan Potensi Desa 2020/BPS-Statistics Indonesia, Village Potential Data Collecting 2020

Tabel 7.1.15 Banyaknya Embung Desa Menurut Desa di Kecamatan Tabukan Tengah, 2019 dan 2020
Number of Village Reservoirs by Village in Tabukan Tengah Subdistrict, 2019 and 2020

| Desa | 2019 | 2020 |
|---------------------------------|----------|----------|
| (1) | (2) | (3) |
| 1. Bowongkali | 0 | 0 |
| 2. Kulur II | 0 | 0 |
| 3. Kulur I | 0 | 0 |
| 4. Bira | 0 | 0 |
| 5. Kuma | 1 | 1 |
| 6. Bungalawang | 0 | 0 |
| 7. Miulu | 0 | 0 |
| 8. Gunung | 0 | 0 |
| 9. Talengen | 0 | 0 |
| 10. Biru | 1 | 1 |
| 11. Rendingan | 1 | 1 |
| 12. Tariang Baru | 0 | 0 |
| 13. Sensong | 1 | 1 |
| 14. Palahanaeng | 1 | 1 |
| 15. Timbelang | 1 | 1 |
| 16. Palelangen | 0 | 0 |
| 17. Malueng | 0 | 0 |
| 18. Kuma I | 1 | 1 |
| Kecamatan Tabukan Tengah | 7 | 7 |

Sumber/Source : BPS, Pendataan Potensi Desa 2019 dan 2020/BPS-Statistics Indonesia, Village Potential Data Collecting 2019 and 2020

Tabel 7.1.16 Jumlah Menara dan Operator Layanan Komunikasi Telepon Seluler Serta Kondisi Sinyal Telepon Seluler Menurut Desa di Kecamatan Tabukan Tengah, 2019
Number of Tower and Cellular Telephone Communication Service Operator and The Condition of Cell Phone Signal by Village in Tabukan Tengah Subdistrict, 2019

| Desa Village | Jumlah Menara Telepon Seluler (BTS) | Jumlah Operator Laya Komunikasi Telepon Seluler Yang Menjangkau di Desa | Kondisi Sinyal Telepon Seluler di Sebagian Besar Wilayah Desa |
|-------------------------------------|--|--|--|
| (1) | (2) | (3) | (4) |
| 1. Bowongkali | 0 | 1 | Lemah |
| 2. Kulur II | 0 | 1 | Lemah |
| 3. Kulur I | 0 | 1 | Lemah |
| 4. Bira | 1 | 1 | Kuat |
| 5. Kuma | 0 | 1 | Lemah |
| 6. Bungalawang | 0 | 1 | Kuat |
| 7. Miulu | 0 | 1 | Lemah |
| 8. Gunung | 0 | 1 | Lemah |
| 9. Talengen | 0 | 1 | Lemah |
| 10. Biru | 0 | 1 | Lemah |
| 11. Rendingan | 0 | 1 | Lemah |
| 12. Tariang Baru | 0 | 2 | Lemah |
| 13. Sensong | 0 | 1 | Lemah |
| 14. Palahanaeng | 0 | 1 | Kuat |
| 15. Timbelang | 0 | 1 | Lemah |
| 16. Palelangen | 0 | 1 | Lemah |
| 17. Malueng | 0 | 1 | Lemah |
| 18. Kuma I | 0 | 1 | Kuat |
| Kecamatan Tabukan Tengah | 1 | | |

Sumber/Source : BPS, Pendataan Potensi Desa 2019/BPS-Statistics Indonesia, Village Potential Data Collecting 2019

Tabel 7.1.17 Banyaknya Desa yang Memiliki Kelompok Kegiatan Olahraga Menurut Jenis Olahraga dan Ketersediaan Fasilitas/Lapangan Olahraga di Kecamatan Tabukan Tengah, 2020
Number of Village Have Sport Activity Group by Kind of Sport and existence Facilities/Field in Tabukan Tengah Subdistrict, 2020

| Desa Village | Kondisi Fasilitas/Lapangan Olahraga | | | Tidak ada Fasilitas / Lapangan Olahraga |
|--|-------------------------------------|-----------------|-------------|--|
| | Baik | Rusak Sedang | Rusak Parah | |
| (1) | (2) | (3) | (4) | (5) |
| Sepak Bola | ... | ... | ... | ... |
| Bola Voli | ... | ... | ... | ... |
| Bulu Tangkis | ... | ... | ... | ... |
| Bola Basket | ... | ... | ... | ... |
| Tenis Lapangan | ... | ... | ... | ... |
| Tenis Meja | ... | ... | ... | ... |
| Futsal | ... | ... | ... | ... |
| Renang | ... | ... | ... | ... |
| Bela diri (pencak silat, karate, dll) | ... | ... | ... | ... |
| Billyard | ... | ... | ... | ... |
| Pusat Kebugaran (senam, fitness, aerobic, dll) | ... | ... | ... | ... |
| Lainnya | ... | ... | ... | ... |

Sumber/Source : BPS, Pendataan Potensi Desa 2020/BPS-Statistics Indonesia, Village Potential Data Collecting 2020

Tabel 7.1.18 Sarana Transportasi Antar Desa Menurut Desa di Kecamatan Tabukan Tengah, 2019
Table *Transportation Facilities between Village by Village in Tabukan Tengah Subdistrict, 2019*

| Desa | Jenis Transportasi | Keberadaan Angkutan Umum |
|------------------|--------------------|--------------------------|
| (1) | (2) | (3) |
| 1. Bowongkali | Darat | Ada, tanpa trayek tetap |
| 2. Kulur II | Darat | Ada, tanpa trayek tetap |
| 3. Kulur I | Darat | Ada, tanpa trayek tetap |
| 4. Bira | Darat | Ada, tanpa trayek tetap |
| 5. Kuma | Darat dan Air | Ada, tanpa trayek tetap |
| 6. Bungalawang | Darat | Ada, tanpa trayek tetap |
| 7. Miulu | Darat | Ada, tanpa trayek tetap |
| 8. Gunung | Darat | Ada, tanpa trayek tetap |
| 9. Talengen | Darat | Ada, tanpa trayek tetap |
| 10. Biru | Darat | Ada, dengan trayek tetap |
| 11. Rendingan | Darat dan Air | Ada, tanpa trayek tetap |
| 12. Tariang Baru | Darat | Ada, dengan trayek tetap |
| 13. Sensong | Darat | Ada, dengan trayek tetap |
| 14. Palahanaeng | Darat dan Air | Tidak ada angkutan umum |
| 15. Timbelang | Darat | Ada, dengan trayek tetap |
| 16. Palelengen | Darat | Ada, tanpa trayek tetap |
| 17. Malueng | Darat dan Air | Tidak ada angkutan umum |
| 18. Kuma I | Darat | Ada, tanpa trayek tetap |

Sumber/Source : BPS, Pendataan Potensi Desa 2020/BPS-Statistics Indonesia, Village Potential Data Collecting 2020

Tabel 7.1.19 Kondisi Jalan Darat Antar Desa Menurut Desa di Kecamatan Tabukan Tengah, 2019
Table Road Condition between Village by Village in Tabukan Tengah Subdistrict, 2019

| Desa | Jenis Permukaan Jalan | Dapat Dilalui Kendaraan Roda 4 atau Lebih |
|------------------|-----------------------|---|
| (1) | (2) | (3) |
| 1. Bowongkali | Aspal/Beton | Sepanjang Tahun |
| 2. Kulur II | Aspal/Beton | Sepanjang Tahun |
| 3. Kulur I | Aspal/Beton | Sepanjang Tahun |
| 4. Bira | Aspal/Beton | Sepanjang Tahun |
| 5. Kuma | Aspal/Beton | Sepanjang Tahun |
| 6. Bungalawang | Aspal/Beton | Sepanjang Tahun |
| 7. Miulu | Aspal/Beton | Sepanjang Tahun |
| 8. Gunung | Aspal/Beton | Sepanjang Tahun |
| 9. Talengen | Aspal/Beton | Sepanjang Tahun |
| 10. Biru | Aspal/Beton | Sepanjang Tahun |
| 11. Rendingan | Aspal/Beton | Sepanjang Tahun |
| 12. Tariang Baru | Aspal/Beton | Sepanjang Tahun |
| 13. Sensong | Aspal/Beton | Sepanjang Tahun |
| 14. Palahanaeng | Aspal/Beton | Sepanjang tahun kecuali saat kondisi tertentu |
| 15. Timbelang | Aspal/Beton | Sepanjang Tahun |
| 16. Palelangen | Aspal/Beton | Sepanjang Tahun |
| 17. Malueng | Aspal/Beton | Sepanjang tahun kecuali saat kondisi tertentu |
| 18. Kuma I | Aspal/Beton | Sepanjang Tahun |

Sumber/Source : BPS, Pendataan Potensi Desa 2019/BPS-Statistics Indonesia, Village Potential Data Collecting 2019

Tabel 7.1.20 Keberadaan Kantor Pos/Pos Pembantu/Rumah Pos dan Perusahaan/Agen Jasa Ekspedisi Swasta Menurut Desa di Kecamatan Tabukan Tengah, 2020
The Existence of Pos Office/Subsidiary of Pos Office/Pos House and Company/Service Agent Expedition by Village in Tabukan Tengah Subdistrict, 2020

| Desa | Kantor Pos/Pos Pembantu/Rumah Pos | Perusahaan/Agen Jasa Ekspedisi Swasta |
|------------------|-----------------------------------|---------------------------------------|
| (1) | (2) | (3) |
| 1. Bowongkali | Tidak ada | Tidak ada |
| 2. Kulur II | Tidak ada | Tidak ada |
| 3. Kulur I | Tidak ada | Tidak ada |
| 4. Bira | Tidak ada | Tidak ada |
| 5. Kuma | Tidak ada | Tidak ada |
| 6. Bungalawang | Tidak ada | Tidak ada |
| 7. Miulu | Tidak ada | Tidak ada |
| 8. Gunung | Tidak ada | Tidak ada |
| 9. Talengen | Tidak ada | Tidak ada |
| 10. Biru | Tidak ada | Tidak ada |
| 11. Rendingan | Tidak ada | Tidak ada |
| 12. Tariang Baru | Tidak ada | Tidak ada |
| 13. Sensong | Tidak ada | Tidak ada |
| 14. Palahanaeng | Tidak ada | Tidak ada |
| 15. Timbelang | Tidak ada | Tidak ada |
| 16. Palelangen | Tidak ada | Tidak ada |
| 17. Malueng | Tidak ada | Tidak ada |
| 18. Kuma I | Tidak ada | Tidak ada |

Sumber/Source : BPS, Pendataan Potensi Desa 2020/BPS-Statistics Indonesia, Village Potential Data Collecting 2020

<https://sangihekab.bps.go.id>

DATA

MENCERDASKAN BANGSA

Enlighten The Nation



**BADAN PUSAT STATISTIK
KABUPATEN KEPULAUAN SANGIHE**

JL. Baru-Tona I, Tahuna Timur 95815

Telp./Fax: 0432 24547 Email : bps7103@bps.go.id

Homepage : www.sangihekab.bps.go.id

