

KECAMATAN SAPTOSARI DALAM ANGKA

2024

Volume 19, 2024



**KECAMATAN
SAPTOSARI
DALAM ANGKA**

2024

Volume 19, 2024



KECAMATAN SAPTOSARI DALAM ANGKA
Saptosari District in Figures
2024

Volume 19, 2024

Katalog /*Catalogue*: 1102001.3403030

ISSN: 2087-6033

Nomor Publikasi/*Publication Number*: 34030.24015

Ukuran Buku/*Book Size*: 14,8 cm x 21 cm

Jumlah Halaman/*Number of Pages* : xxxii+124 hal/*pages*

Penyusun Naskah/*Manuscript Drafter*:

BPS Kabupaten Gunungkidul

BPS-Statistics Gunungkidul Regency

Penyunting/*Editor*:

BPS Kabupaten Gunungkidul

BPS-Statistics Gunungkidul Regency

Pembuat Kover/*Cover Designer*:

BPS Kabupaten Gunungkidul

BPS-Statistics Gunungkidul Regency

Penerbit/*Publisher*

©BPS Kabupaten Gunungkidul/*BPS-Statistics Gunungkidul Regency*

Sumber Ilustrasi/*Illustration Source*: canva.com, freepik.com

Dilarang mereproduksi dan/atau menggandakan sebagian atau seluruh isi buku ini untuk tujuan komersial tanpa izin tertulis dari Badan Pusat Statistik Kabupaten Gunungkidul.

It is prohibited to reproduce and/or duplicate part or all of this book for commercial purpose without permission from BPS-Statistics Gunungkidul Regency.

TIM PENYUSUN/COMPILERS
KECAMATAN SAPTOSARI DALAM ANGKA
Saptosari District in Figures
2024

Volume 19, 2024

Pengarah/Director

Joko Prayitno

Penanggung Jawab/Persons in Charge

Joko Prayitno

Penyunting/Editors

Rini Nurul Hidayah • Fitriana Wahyu Fajarrani

Pengolah Data dan Penulis Naskah/Data Processor and Writers

Rini Nurul Hidayah • Fitriana Wahyu Fajarrani

Penata Letak/Layout Designers

Mayszea Prawika Firdausya • Fitriana Wahyu Fajarrani

Penerjemah/Translators

Rini Nurul Hidayah • Fitriana Wahyu Fajarrani

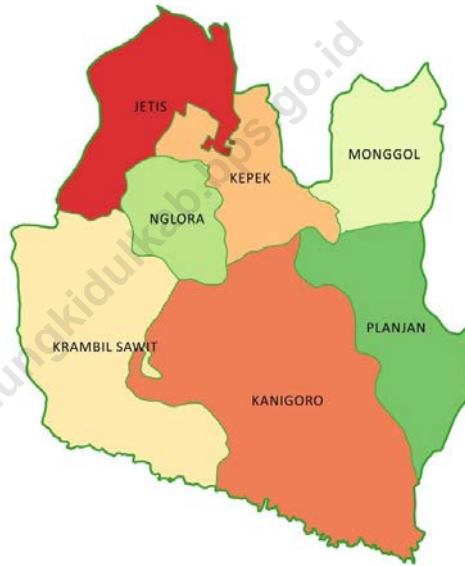
Pembuat Infografis/Infographics Designer

Mayszea Prawika Firdausya

KONTRIBUTOR DATA/DATA CONTRIBUTORS

1. Kementerian Agama/*Ministry of Religious Affair*
2. Kementerian Pendidikan dan Kebudayaan/*Ministry of Education and Culture*
3. Badan Meteorologi Klimatologi dan Geofisika/*Meteorological, Climatology, and Geophysical Agency*
4. Badan Pusat Statistik/*BPS-Statistics Indonesia*
5. Kantor Kecamatan Saptosari Kabupaten Gunungkidul
6. Badan Pemberdayaan Masyarakat Perempuan dan Keluarga Berencana Kecamatan Saptosari Kabupaten Gunungkidul
7. Kantor Desa di Kecamatan Saptosari
8. Puskesmas Kecamatan Saptosari Kabupaten Gunungkidul
9. Dinas Dukcapil Kabupaten Gunungkidul
10. Dinas Peternakan Kabupaten Gunungkidul
11. Dinas Kesehatan Kabupaten Gunungkidul
12. PLKB Kabupaten Gunungkidul
13. KUA
14. Polisi Sektor
15. Dinas Kebudayaan Kabupaten Gunungkidul

PETA WILAYAH KECAMATAN SAPTOSARI
MAP OF SAPTOSARI DISTRICT



KEPALA BPS KABUPATEN GUNUNGKIDUL
HEAD OF BPS-STATISTICS GUNUNGKIDUL REGENCY



Joko Prayitno

KATA PENGANTAR

Dengan memanjatkan puji dan syukur kehadirat Tuhan Yang Maha Esa atas segala limpahan rahmat dan hidayah-Nya. Kami menyambut gembira atas diterbitkannya buku **Kecamatan Saptosari Dalam Angka 2024** ini.

Kita sadari bersama bahwa peranan data adalah sangat penting artinya untuk menunjang keberhasilan pembangunan yang kita laksanakan dewasa ini, baik sebagai bahan perencanaan, pengendalian maupun evaluasi hasil pembagunan itu sendiri.

Maka dari itu kami mengharapkan kepada semua pihak baik dinas instansi, lembaga, badan, perorangan dan sebagainya yang berada di wilayah Kecamatan Patuk untuk dapat memanfaatkan buku ini sebaik-baiknya dalam melaksanakan tugasnya masing-masing.

Kepada Koordinator Statistik Kecamatan kami harapkan dapat menerbitkan buku semacam ini secara kontinyu dengan selalu berusaha meningkatkan mutu dan ragam datanya. Semua dinas, instansi, lembaga, badan dan sebagainya yang berada di wilayah Kecamatan Patuk kami mengharapkan untuk membantu memperlancar penerbitan selanjutnya.

Semoga Tuhan Yang Maha Esa senantiasa memberikan bimbingan kepada kita sekalian.

Saptosari , September 2024

Kepala BPS

Kabupaten Gunungkidul



Joko Prayitno

PREFACE

*With praise and gratitude for the presence of God Almighty for all the abundance of His grace and guidance. We warmly welcome the publication of the book **Saptosari District in Figures 2024**.*

We all realize that the role of data is very important in supporting the success of the development that we are carrying out today, both as material for planning, controlling and evaluating the results of the development itself.

Therefore, we hope that all parties, including agencies, institutions, agencies, individuals and so on in the Patuk District area, will be able to make the best use of this book in carrying out their respective duties.

We hope that the Kecamatan Statistics Coordinator can publish this kind of book continuously by always trying to improve the quality and variety of data. We hope that all offices, agencies, institutions, agencies and so on in the Patuk District area will help facilitate further publication.

May God Almighty always provide guidance to us all.

Saptosari, September 2024
Head of BPS-Statistics Gunungkidul Regency



DAFTAR ISI/CONTENTS
KECAMATAN SAPTOSARI DALAM ANGKA
Saptosari District in Figures
2024
 Volume 19, 2024

| | Halaman <i>Page</i> |
|--|------------------------|
| Kata Pengantar | xi |
| Preface | xii |
| Daftar Isi/ Contents | xiii |
| Daftar Tabel/ List of Tables | xv |
| Daftar Gambar/ List of Figures | xxvii |
| Penjelasan Umum/ Explanatory Notes | xxix |
| Daftar Singkatan/ List of Abbreviation | xxxix |
| 1. Geografi/ <i>Geography</i> | 1 |
| 2. Pemerintahan/ <i>Government</i> | 9 |
| 3. Penduduk/ <i>Population</i> | 21 |
| 4. Sosial dan Kesejahteraan Rakyat/ <i>Social and Welfare</i> | 39 |
| 5. Pertanian/ <i>Agriculture</i> | 73 |
| 6. Pariwisata, Transportasi, dan Komunikasi/ <i>Tourism, Transportation, and Communication</i> | 97 |
| 7. Perbankan, Koperasi, dan Perdagangan/ <i>Banking, Cooperative, and Trade</i> 111 | 123 |
| Daftar Pustaka/ Bibliography | 123 |

DAFTAR TABEL/LIST OF TABLES

| Tabel Table | Halaman Page |
|---|-----------------|
| 1. GEOGRAFI/1 | |
| 1.1 Luas Daerah Menurut Desa/Kelurahan di Kecamatan Saptosari, 2023 <i>Total Area by Villages/Kelurahan in Saptosari District, 2023</i> | 5 |
| 1.2 Jarak ke Ibukota Kecamatan dan Ibukota Kabupaten/Kota Menurut Desa/Kelurahan di Kecamatan Saptosari (km), 2023 <i>Distance to the District Capital and Regency/Municipal Capital by Villages/Kelurahan in Saptosari District (km), 2023</i> | 6 |
| 1.3 Luas Desa Dirinci menurut Penggunaan Lahan di Kecamatan Saptosari (Ha), 2023 <i>Village Size Detailed by Land Use in Saptosari (Ha) Subdistrict, 2023 ..</i> | 7 |
| 1.4 Luas Tanah Sawah menurut Jenis Pengairan di Kecamatan Saptosari (Ha), 2023 <i>Paddy Land Area by Type of Irrigation in Saptosari (Ha) Subdistrict, 2023</i> | 8 |
| 2. PEMERINTAHAN/GOVERNMENT | |
| 2.1 WILAYAH ADMINISTRATIF ADMINISTRATIVE AREA | |
| 2.1.1 Jumlah Rukun Warga (RW) dan Rukun Tetangga (RT) Menurut Desa/Kelurahan di Kecamatan Saptosari, 2023 <i>Number of Rukun Warga and Rukun Tetangga by Villages/ Kelurahan in Saptosari District, 2023</i> | 13 |
| 2.1.2 Pembagian Desa menurut Klasifikasi di Kecamatan Saptosari, 2023 <i>Division of Villages according to Classification in Saptosari Subdistrict, 2023</i> | 14 |
| 2.2 SUMBER DAYA MANUSIA | |

HUMAN RESOURCES

| | | |
|-------|---|----|
| 2.2.1 | Jumlah Pegawai Negeri Sipil Menurut Pemerintah Daerah dan Jenis Kelamin di Kecamatan Saptosari, 2023 <i>Number of Civil Servants by Local Government and Sex in Saptosari District, 2023</i> | 15 |
| 2.2.2 | Jumlah Pegawai Negeri Sipil Pemerintah Daerah Kecamatan Saptosari Menurut Tingkat Pendidikan dan Jenis Kelamin, 2023 <i>Number of Civil Servants of Saptosari District Government by Educational Level and Sex, 2023</i> | 16 |
| 2.2.3 | Jumlah Aparat Pemerintahan Desa di Kecamatan Saptosari, 2023 <i>Number of Village Government Officials in Saptosari Subdistrict, 2023</i> | 17 |
| 2.2.4 | Nama Kepala Desa menurut Umur & Pendidikan Terakhir di Kecamatan Saptosari, 2023 <i>Name of Village Head by Age & Latest Education in Saptosari Subdistrict, 2023</i> | 18 |
| 2.2.5 | Banyaknya Hansip, Wanra, Kamra per Desa di Kecamatan Saptosari, 2023 <i>Number of Hansip, Wanra, Kamra per Village in Saptosari Subdistrict, 2023</i> | 19 |

3. PENDUDUK/POPULATION

| | | |
|-----|--|----|
| 3.1 | Penduduk, Distribusi Persentase Penduduk, Kepadatan Penduduk, Rasio Jenis Kelamin Penduduk Menurut Desa/Kelurahan di Kecamatan Saptosari, 2023 <i>Population, Percentage Distribution of Population, Population Density, and Population Sex Ratio by Villages/Kelurahan in Saptosari District, 2023</i> | 25 |
| 3.2 | Jumlah Penduduk Menurut Kelompok Umur dan Jenis Kelamin di Kecamatan Saptosari, 2023 <i>Population by Age Groups and Sex in Saptosari District, 2023</i> | 27 |
| 3.3 | Banyaknya Penduduk menurut Jenis Kelamin dan Sex Rasio di Kecamatan Saptosari, 2023 <i>Number of Population according to Gender and Sex Ratio in Saptosari Subdistrict, 2023</i> | 28 |

| Tabel Table | Halaman Page |
|----------------|---|
| 3.4 | Banyaknya Kepala Keluarga Menurut Jenis Kelamin di Kecamatan Saptosari, 2023 <i>Number of Famili's Head According to Gender in Saptosari Subdistrict, 2023</i> 29 |
| 3.5 | Banyaknya Penduduk yang Pindah Menurut Jenis Kelamin di Kecamatan Saptosari, 2023 <i>Number of Population Moves According to Gender in Saptosari Subdistrict, 2023</i> 30 |
| 3.6 | Banyaknya Penduduk yang Datang Menurut Jenis Kelamin di Kecamatan Saptosari, 2023 <i>Number of Population Coming According to Gender in Saptosari Subdistrict, 2023</i> 31 |
| 3.7 | Banyaknya Penduduk yang Lahir Menurut Jenis Kelamin di Kecamatan Saptosari, 2023 <i>Number of Population Born by Gender in Saptosari Subdistrict, 2023.</i> 32 |
| 3.8 | Banyaknya Penduduk yang Meninggal Menurut Jenis Kelamin di Kecamatan Saptosari, 2023 <i>Number of Population Died According to Gender in Saptosari Subdistrict, 2023</i> 33 |
| 3.9 | Rasio Ketergantungan Menurut Desa di Kecamatan Saptosari, 2023 <i>Dependency Ratio by Village in Saptosari Subdistrict, 2023</i> 34 |
| 3.10 | Banyaknya Penduduk Menurut Agama Islam, Kristen, Katholik di Kecamatan Saptosari, 2023 <i>Number of Population According to Islam, Christianity, Catholicism in Saptosari Subdistrict, 2023</i> 35 |
| 3.11 | Banyaknya Penduduk Menurut Agama Islam, Kristen, Katholik di Kecamatan Saptosari, 2023 <i>Number of Population According to Islam, Christianity, Catholicism in Saptosari Subdistrict, 2023</i> 37 |
| 4. | SOSIAL DAN KESEJAHTERAAN RAKYAT/SOCIAL AND WELFARE |

| | | |
|------------|---|----|
| 4.1 | PENDIDIKAN EDUCATION | |
| 4.1.1 | Banyaknya Desa ¹ /Kelurahan yang Memiliki Fasilitas Sekolah Menurut Tingkat Pendidikan di Kecamatan Saptosari, 2021–2023 <i>Number of Villages¹/Kelurahan Having Educational Facilities by Educational Level in Saptosari District, 2021–2023.....</i> | 42 |
| 4.1.2 | Jumlah Sekolah Menurut Tingkat Pendidikan di Kecamatan Saptosari, 2023/2024 <i>Number of Schools by Educational Level in Saptosari District, 2023/2024</i> | 43 |
| 4.1.3 | Jumlah Guru Menurut Tingkat Pendidikan di Kecamatan Saptosari, 2023/2024 <i>Number of Teachers by Educational Level in Saptosari District, 2023/2024</i> | 44 |
| 4.1.4 | Jumlah Murid Menurut Tingkat Pendidikan di Kecamatan Saptosari, 2023/2024 <i>Number of Pupils by Educational Level in Saptosari District, 2023/2024</i> | 45 |
| 4.2 | KESEHATAN HEALTH | |
| 4.2.1 | Banyaknya Desa ¹ /Kelurahan yang Memiliki Sarana Kesehatan Menurut Jenis Sarana Kesehatan di Kecamatan Saptosari, 2021–2023 <i>Number of Villages¹/Kelurahan Health Facilities by Type of Health Facilities in Saptosari District, 2021–2023.....</i> | 46 |
| 4.2.2 | Banyaknya Warga Penderita Kekurangan Gizi Menurut Desa/Kelurahan di Kecamatan Saptosari, 2023 <i>Number of People with Malnutrition by Villages/Kelurahan in Saptosari District, 2023.....</i> | 47 |
| 4.2.3 | Banyaknya Penyandang Cacat menurut Jenisnya di Kecamatan Saptosari 2023 <i>Number of People with Disabilities by Type in Saptosari Subdistrict 2023</i> | 48 |

| Tabel Table | Halaman Page |
|---|-----------------|
| 4.2.4 | 49 |
| <p>Banyaknya Penyandang Cacat menurut Jenisnya di Kecamatan Saptosari 2023 <i>Number of People with Disabilities by Type in Saptosari Subdistrict 2023</i></p> | |
| 4.3 | |
| <p>PERUMAHAN DAN LINGKUNGAN HOUSING AND ENVIRONMENT</p> | |
| 4.3.1 | 50 |
| <p>Banyaknya Desa¹/Kelurahan Menurut Sumber Air Minum Sebagian Besar Keluarga di Kecamatan Saptosari, 2021–2023 <i>Number of Villages¹/Kelurahan by Drinking Water Source of Majority Family in Saptosari District, 2021–2023</i></p> | |
| 4.3.2 | 51 |
| <p>Banyaknya Keluarga Menurut Desa/Kelurahan dan Jenis Pengguna Listrik di Kecamatan Saptosari, 2021 <i>Number of Family by Villages/Kelurahan and Type of Electricity Consumer in Saptosari District, 2021</i></p> | |
| 4.3.3 | 52 |
| <p>Banyaknya Desa¹/Kelurahan Menurut Sumber Penerangan Jalan Utama Desa/Kelurahan di Kecamatan Saptosari, 2021–2023 <i>Number of Villages¹/Kelurahan by Source of Villages/Kelurahan's Main Street Illumination in Saptosari District, 2021–2023</i></p> | |
| 4.3.4 | 53 |
| <p>Banyaknya Desa¹/Kelurahan Menurut Penggunaan Fasilitas Tempat Buang Air Besar Sebagian Besar Keluarga di Kecamatan Saptosari, 2021–2023 <i>Number of Villages¹/Kelurahan by Toilet Facility Used by Majority Family in Saptosari District, 2021–2023</i></p> | |
| 4.3.5 | 54 |
| <p>Banyaknya Desa/Kelurahan Menurut Jenis Bahan Bakar untuk Memasak yang Digunakan Sebagian Besar Keluarga di Kecamatan Saptosari, 2021 <i>Number of Villages/Kelurahan by Type of Cooking Fuel Used by Majority Family in Saptosari District, 2021</i></p> | |
| 4.4 | |
| <p>AGAMA DAN SOSIAL LAINNYA RELIGION AND OTHER SOCIAL AFFAIRS</p> | |
| 4.4.1 | |
| <p>Jumlah Tempat Peribadatan Menurut Desa/ Kelurahan di Kecamatan Saptosari, 2023</p> | |

| Tabel Table | Halaman Page |
|----------------|-----------------|
| | 55 |
| 4.4.2 | 56 |
| 4.4.3 | 59 |
| 4.4.4 | 62 |
| 4.4.5 | 64 |
| 4.4.6 | 65 |
| 4.4.7 | 66 |
| 4.4.8 | 68 |
| 4.4.9 | |

| Tabel Table | Halaman Page |
|----------------|------------------------------|
| | 70 |
| 4.4.10 | 71 |
| 4.4.11 | 72 |
| | |
| 5. | PERTANIAN/AGRICULTURE |
| 5.1 | 76 |
| 5.2 | 77 |
| 5.3 | 78 |
| 5.4 | 79 |
| 5.5 | 80 |
| 5.6 | |

| Tabel Table | Halaman Page |
|----------------|-----------------|
| | 81 |
| 5.7 | 82 |
| 5.8 | 83 |
| 5.9 | 84 |
| 5.10 | 85 |
| 5.11 | 86 |
| 5.12 | 87 |
| 5.13 | 88 |
| 5.14 | 89 |

| Tabel Table | Halaman Page |
|--|-----------------|
| 5.15 | 90 |
| Luas Panen, Luas Puso dan Luas Tanam Kacang Hijau menurut Bulan di Kecamatan Saptosari (Ha), 2023 <i>Harvest Area, Puso Area and Mung Bean Planting Area by Month in Saptosari (Ha) Subdistrict, 2023</i> | |
| 5.16 | 91 |
| Luas Panen, Luas Puso dan Luas Tanam Sorgum menurut Bulan di Kecamatan Saptosari (Ha), 2023 <i>Harvest Area, Puso Area and Shorgum Planting Area by Month in Saptosari (Ha) Subdistrict, 2023</i> | |
| 5.17 | 92 |
| Banyaknya Populasi Ternak Besar menurut Desa di Kecamatan Saptosari (ekor), 2023 <i>Number of Large Livestock by Village in Saptosari Subdistrict (tail), 2023</i> | |
| 5.18 | 93 |
| Banyaknya Populasi Ternak Kecil menurut Desa di Kecamatan Saptosari (ekor), 2023 <i>Number of Small Livestock by Village in Saptosari Subdistrict (tail), 2023</i> | |
| 5.19 | 94 |
| Banyaknya Populasi Unggas menurut Desa di Kecamatan Saptosari (ekor), 2023 <i>Number of Poultry by Village in Saptosari Subdistrict (tail), 2023</i> | |
| 5.20 | 95 |
| Banyaknya Embung Desa Menurut Desa di Kecamatan Saptosari, 2020 dan 2021 <i>Number of Village Embungs by Village in Saptosari Subdistrict, 2020 and 2021</i> | |
| 6. | 100 |
| PARIWISATA, TRANSPORTASI, DAN KOMUNIKASI/TOURISM, TRANSPORTATION, AND COMMUNICATION | |
| 6.1 | 100 |
| PARIWISATA TOURISM | |
| 6.1.1 | 100 |
| Jumlah Sarana Akomodasi Menurut Desa/Kelurahan dan Jenis Akomodasi di Kecamatan Saptosari, 2023 <i>Number of Accomodation Facilities by Villages/Kelurahan and Type of Accomodation in Saptosari District, 2023</i> | |
| 6.1.2 | 100 |
| Banyaknya Tempat Wisata menurut Desa di Kecamatan Saptosari, 2023 | |

| Tabel Table | Halaman Page |
|--|-----------------|
| <i>Number of Tourist Attractions by Village in Saptosari Subdistrict, 2023</i> | 101 |
| 6.2 TRANSPORTASI TRANSPORTATION | |
| 6.2.1 Prasarana dan Sarana Transportasi Antardesa/Kelurahan Menurut Desa/Kelurahan di Kecamatan Saptosari, 2021 <i>Inter-Villages/Kelurahan Transportation Infrastructure and Facilities by Villages/Kelurahan in Saptosari District, 2021</i> | 102 |
| 6.2.2 Banyaknya Kendaraan Bermotor menurut Jenisnya di Kecamatan Saptosari, 2023 <i>INumber of Motorized Vehicles by Type in Saptosari Subdistrict, 2023</i> | 104 |
| 6.2.3 Banyaknya Kendaraan Tidak Bermotor menurut Jenisnya di Kecamatan Saptosari, 2023 <i>Number of Non-Motorized Vehicles by Type in Saptosari Subdistrict, 2023</i> | 105 |
| 6.2.4 Panjang Jalan menurut Jenisnya di Kecamatan Saptosari (Km), 2023 <i>Road Length by Type in Saptosari Subdistrict (Km), 2023</i> | 106 |
| 6.3 KOMUNIKASI COMMUNICATION | |
| 6.3.1 Keberadaan Kantor Pos/Pos Pembantu/Rumah Pos, Pos Keliling, dan Perusahaan/Agen Jasa Ekspedisi Swasta Menurut Desa di Kecamatan Saptosari, 2023 <i>Number of Post Office/Subsidiary of Post Office, Mobile Portal Service, Private Expedition Service Company by Villages in Saptosari District, 2023</i> | 107 |
| 6.3.2 Jumlah Menara Telepon seluler dan Operator Layanan Komunikasi Telepon Seluler Menurut Desa/ Kelurahan di Kecamatan Saptosari , 2021 <i>Number of Base Transceiver Station (BTS) and Cellular Phone Communication Service Operators by Villages/Kelurahan in Saptosari District, 202</i> | 108 |
| 6.3.3 Kekuatan Sinyal Telepon Seluler dan Jenis Sinyal Internet Telepon Seluler Menurut Desa/Kelurahan di Kecamatan Saptosari, 2021 <i>The Strenght of Celular Phone Signal by Villages/Kelurahan in Saptosari District, 2021</i> | 109 |

| Tabel Table | Halaman Page | |
|--|---|-----|
| 6.3.4 | Banyaknya Alat Komunikasi menurut Jenisnya di Kecamatan Saptosari, 2023 <i>Number of Communication Tools by Type in Saptosari Subdistrict, 2023</i> | 110 |
| 7. PERBANKAN, KOPERASI, DAN PERDAGANGAN/BANKING, COOPERATIVE, AND TRADE | | |
| 7.1 | Banyaknya Sarana Lembaga Keuangan Bank Menurut Desa/ Kelurahan dan Jenis Bank di Kecamatan Saptosari, 2021 <i>Number of Bank by Villages/Kelurahan and Type of Bank in Saptosari District, 2021</i> | 114 |
| 7.2 | Banyaknya Koperasi Aktif Menurut Menurut Desa/Kelurahan dan Jenis Koperasi di Kecamatan Saptosari, 2021 <i>Number of Cooperative by Villages/Kelurahan and Type of Cooperative in Saptosari District, 2021</i> | 115 |
| 7.3 | Banyaknya Sarana Perdagangan Menurut Desa/Kelurahan dan Jenis Sarana Perdagangan di Kecamatan Saptosari, 2023 <i>Number of Trade Facilities by Villages/Kelurahan and Type of Trade Facilities in Saptosari District, 2023</i> | 117 |
| 7.4 | Banyaknya Pasar, Toko, Kios dan Warung menurut Desa di Kecamatan Saptosari, 2021 <i>Number of Markets, Shops, Stalls and Stalls by Village in Saptosari Subdistrict, 2021</i> | 119 |
| 7.5 | Banyaknya Bank menurut Desa di Kecamatan Saptosari, 2021 <i>Number of Banks by Village in Saptosari Subdistrict, 2021</i> | 120 |
| 7.6 | Banyaknya Koperasi menurut Desa di Kecamatan Saptosari, 2021 <i>Number of Cooperatives by Village in Saptosari Subdistrict, 2021</i> | 121 |

DAFTAR GAMBAR/LIST OF FIGURES

| Gambar Figure | | Halaman Page |
|------------------|---|-----------------|
| 1.2 | Jarak ke Ibukota Kecamatan Menurut Desa/ Kelurahan di Kecamatan Saptosari (km), 2023 <i>Distance to the District Capital by Village/Kelurahan in Saptosari District (km), 2023</i> | 4 |
| 2.1 | Jumlah Rukun Warga (RW) dan Rukun Tetangga (RT) Menurut Desa/Kelurahan di Kecamatan Saptosari, 2023 <i>Number of Rukun Warga and Rukun Tetangga by Villages¹/ Kelurahan in Saptosari District, 2023</i> | 12 |
| 3.1 | Banyaknya Penduduk menurut Jenis Kelamin di Kecamatan Saptosari, 2023 <i>Number of Population according to Gender in Saptosari Subdistrict, 2023</i> | 24 |

<https://gunungkidulkab.bps.go.id>

PENJELASAN UMUM/EXPLANATORY NOTES

Tanda-tanda, satuan-satuan, dan lain-lainnya yang digunakan dalam publikasi ini adalah sebagai berikut:

Symbols, measurement units, and acronyms which are used in this publication, are as follows:

1. TANDA-TANDA/SYMBOLS

| | |
|---|-------|
| Data tidak tersedia/ <i>Data not available</i> | : ... |
| Tidak ada atau nol / <i>Null or zero</i> | : - |
| Data dapat diabaikan/ <i>Data negligible</i> | : ~0 |
| Tanda decimal/ <i>Decimal point</i> | : , |
| Data tidak dapat ditampilkan/ <i>Not applicable</i> | : NA |
| Angka estimasi/ <i>Estimated figures</i> | : e |
| Angka diperbaiki/ <i>Revised figures</i> | : r |
| Angka sementara/ <i>Preliminary figures</i> | : * |
| Angka sangat sementara/ <i>Very preliminary figures</i> | : ** |
| Angka sangat sangat sementara/ <i>Very very preliminary figures</i> | : *** |

2. SATUAN/UNITS

| | |
|--|---|
| barel/ <i>barrel</i> | : 158,99 liter/ <i>litres</i> = 1/6,2898 m ³ |
| hektare (ha)/ <i>hectare (ha)</i> | : 10.000 m ² |
| kilometer (km)/ <i>kilometres (km)</i> | : 1.000 meter/ <i>meters (m)</i> |
| knot/ <i>knot</i> | : 1,8523 km/jam (<i>km/hour</i>) |
| kuintal/ <i>quintal</i> | : 100 kg |
| KWh | : 1.000 Watt <i>hour</i> |
| MWh | : 1.000 KWh |
| liter (untuk beras)/ <i>litre (for rice)</i> | : 0,80 kg |
| MMSCF | : 1/35,3 m ³ |
| metrik ton (m.ton)/ <i>metric ton (m. ton)</i> | : 0,98421 long ton = 1.000 kg |
| ons/ <i>ounce</i> | : 28,31 gram/ <i>grams</i> |
| ton | : 1.000 kg |

Satuan lain: buah, dus, butir, helai/lembar, kaleng, batang, pulsa, ton kilometer (ton-km), jam, menit, persen (%).

Other units: unit, pack, pieces, sheet, tin, pulse, ton-kilometres(ton-km), hour, minute, percent (%).

Perbedaan angka di belakang koma disebabkan oleh pembulatan angka.

The difference in decimal numbers is caused by rounding.

DAFTAR SINGKATAN/LIST OF ABBREVIATION

| | |
|-----------|---|
| SI | : Stasiun Iklim/ <i>Climate Station</i> |
| SMPK | : Stasiun Meterologi Pertanian Khusus/ <i>Special Agricultural Meteorological Station</i> |
| t.t | : Tempat tidur/ <i>Bed</i> |
| BCG | : Bacillus Calmette Guerin |
| DPT | : Difteri, Pertusis, Tetanus/ <i>Diphtheria, Tetanus, and Pertussis</i> |
| TT | : Tetanus Toxoid |
| IOT | : Industri Obat Tradisional/ <i>Traditional Medicine Industry</i> |
| IKOT | : Industri Kecil Obat Tradisional/ <i>Traditional Medicine Small Industry</i> |
| Alkes | : Alat kesehatan/ <i>Health Kits</i> |
| PKRT | : Perbekalan Kesehatan Rumah tangga/ <i>Household Health Logistics</i> |
| Kompl | : Komplemen/ <i>Complement</i> |
| IRTP | : Industri Pangan Produksi Rumah Tangga/ <i>Foods Home Industry</i> |
| PBF | : Pedagang Besar Farmasi/ <i>Pharmacy Whole-seller</i> |
| GFK | : Gudang Farmasi Kab/Kota/Regency/ <i>Municipality Pharmacy Warehouse</i> |
| RB | : Rumah Bersalin/ <i>Delivery House</i> |
| Pustu | : Puskesmas pembantu/ <i>Auxiliary Public Health Center</i> |
| BP | : Balai Pengobatan/ <i>Polyclinic</i> |
| TPS | : Tempat Pembuangan Sampah Sementara / <i>landfill</i> |
| Jamkesmas | : Jaminan kesehatan masyarakat miskin/ <i>Poor public health insurance</i> |
| PJKMU | : Program Jaminan Kesehatan Masyarakat Umum/ <i>General Public Health Insurance Program</i> |
| SIUP | : Surat Ijin Usaha Perdagangan/ <i>Trading Permission Letter</i> |
| TDP | : Tanda Daftar Perusahaan/ <i>Company Registration Identity</i> |
| API | : Angka Pengenal Importir/ <i>Importer's Identity Number</i> |

01

GEOGRAFI GEOGRAPHY



Luas Kecamatan Saptosari
Area of Saptosari District

87,83 km^2
sq.km

GEOGRAFI

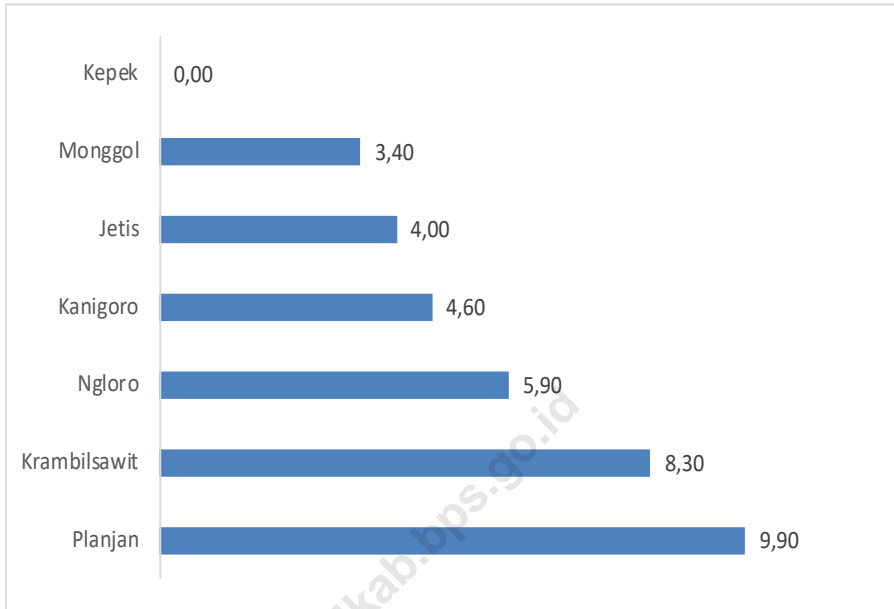
Kecamatan Saptosari merupakan salah satu kecamatan yang terdapat di Kabupaten Gunungkidul. Kecamatan Saptosari terdiri dari tujuh desa yang terdiri dari Desa Krambilsawit, Kanigoro, Planjan, Monggol, Kepek, Ngloro, dan Jetis. Jarak desa terjauh dari ibukota kabupaten yaitu Desa Planjan dan Desa Krambilsawit, berturut-turut sejauh 26,2 Km dan 25,1 Km. Luas Kecamatan Saptosari yaitu 87,83 Km² dan desa terluas adalah Desa Kanigoro dengan luas sebesar 24,88 Km² atau sekitar 28,33 persen dari luas Kecamatan Saptosari.

Untuk penggunaan lahan terluas di Kecamatan Saptosari terdapat pada penggunaan lahan tanah kering yaitu sebesar 6.950 Ha, disusul dengan penggunaan bangunan sebesar 832 Ha, penggunaan hutan rakyat sebesar 755 Ha, dan yang paling sedikit untuk penggunaan lahan lainnya yaitu seluas 246 Ha.

GEOGRAPHY

Saptosari Subdistrict is one of the Subdistricts in Gunungkidul Regency. Saptosari Subdistrict consists of seven villages consisting of Krambilsawit, Kanigoro, Planjan, Monggol, Kepek, Ngloro, and Jetis villages. The village farthest distance from the Subdistrict capital is Planjan Village and Krambilsawit Village, as far as 26.2 Km and 25.1 Km, respectively. The area of Saptosari Subdistrict is 87.83 Km² and the largest village is Kanigoro Village with an area of 24.88 Km² or about 28.33 percent of the area of Saptosari Subdistrict.

For the largest land use in Saptosari Subdistrict, there is dry land use of 6,950 Ha, followed by building use of 832 Ha, community forest use of 755 Ha, and the least amount of land use is 246 Ha.



Sumber/Source: Kantor Kecamatan Saptosari Kabupaten Gunungkidul/ Saptosari Subdistrict Office of Gunungkidul Regency

Gambar 1.2
Figures

Jarak ke Ibukota Kecamatan Menurut Desa/Kelurahan di Kecamatan Saptosari (km), 2023
Distance to the District Capital by Village/Kelurahan in Saptosari District (km), 2023

Tabel
Table 1.1

Luas Daerah Menurut Desa/Kelurahan di Kecamatan Saptosari, 2023
Total Area by Villages/Kelurahan in Saptosari District, 2023

| Desa/Kelurahan Village/Kelurahan | Luas Total Area (km²/sq.km) | Persentase terhadap Luas Kecamatan Percentage to District Area |
|---|---|---|
| (1) | (2) | (3) |
| Krambilsawit | 14,79 | 16,84 |
| Kanigoro | 24,88 | 28,33 |
| Planjan | 12,48 | 14,21 |
| Monggol | 9,68 | 11,02 |
| Kepek | 9,81 | 11,17 |
| Ngloro | 7,32 | 8,33 |
| Jetis | 8,87 | 10,1 |
| Saptosari | 87,83 | 100 |

Sumber/Source: Kantor Kecamatan Saptosari Kabupaten Gunungkidul/ Saptosari Subdistrict Office of Gunungkidul Regency

Tabel 1.2
Table

Jarak ke Ibukota Kecamatan dan Ibukota Kabupaten/Kota Menurut Desa/Kelurahan di Kecamatan Saptosari (km), 2023
Distance to the District Capital and Regency/Municipal Capital by Villages/Kelurahan in Saptosari District (km),

| Desa/Kelurahan <i>Village/Kelurahan</i> | Jarak ke Ibukota Kecamatan <i>Distance to District Capital</i> | Jarak ke Ibukota Kabupaten/ Kota <i>Distance to Regency/Municipal Capital</i> |
|--|---|--|
| (1) | (2) | (3) |
| Krambilsawit | 8,3 | ... |
| Kanigoro | 4,6 | ... |
| Planjan | 9,9 | ... |
| Monggol | 3,4 | ... |
| Kepek | – | ... |
| Ngloro | 5,9 | ... |
| Jetis | 4 | ... |

Sumber/Source: Kantor Kecamatan Saptosari Kabupaten Gunungkidul/ *Saptosari Subdistrict Office of Gunungkidul Regency*

Tabel
Table 1.3

**Luas Desa Dirinci menurut Penggunaan Lahan di
Kecamatan Saptosari (Ha), 2023**
*Village Size Detailed by Land Use in Saptosari (Ha)
Subdistrict, 2023*

| Desa <i>Village</i> | Tanah Sawah | Tanah Kering | Bangunan | Hutan Rakyat | Hutan Negara | Lainnya | Jumlah <i>Total</i> |
|------------------------|----------------|-----------------|------------|-----------------|-----------------|------------|------------------------|
| (1) | (2) | (3) | (4) | (5) | (6) | (7) | (8) |
| Krambilsawit | – | 1.278 | 79 | 62 | – | 60 | 1.479 |
| Kanigoro | – | 1.980 | 101 | 387 | – | 20 | 2.488 |
| Planjan | – | 874 | 288 | 24 | – | 62 | 1.248 |
| Monggol | – | 651 | 121 | 160 | – | 36 | 698 |
| Kepek | – | 813 | 108 | 46 | – | 14 | 981 |
| Ngloro | – | 635 | 54 | 4 | – | 39 | 732 |
| Jetis | – | 719 | 81 | 72 | – | 15 | 887 |
| Saptosari | – | 6.950 | 832 | 755 | – | 246 | 8.783 |

Sumber/Source: Hasil PODES SP2010 Kecamatan Saptosari Kabupaten Gunungkidul/ PODES Results SP2010 Saptosari Subdistrict Gunungkidul Regency

Tabel
Table 1.4

Luas Tanah Sawah menurut Jenis Pengairan di Kecamatan Saptosari (Ha), 2023
Paddy Land Area by Type of Irrigation in Saptosari (Ha) Subdistrict, 2023

| Desa <i>Village</i> | Sistim Pengairan | | | | Jumlah <i>Total</i> |
|------------------------|------------------|----------|-----------|-------------|------------------------|
| | Teknis | Setengah | Sederhana | Tadah Hujan | |
| (1) | (2) | (3) | (4) | (5) | (6) |
| Krambilsawit | – | – | – | – | – |
| Kanigoro | – | – | – | – | – |
| Planjan | – | – | – | – | – |
| Monggol | – | – | – | – | – |
| Kepek | – | – | – | – | – |
| Ngloro | – | – | – | – | – |
| Jetis | – | – | – | – | – |
| Saptosari | – | – | – | – | – |

Sumber/Source: Kantor Kecamatan Saptosari Kabupaten Gunungkidul/ Saptosari Subdistrict Office of Gunungkidul Regency

02

PEMERINTAHAN GOVERNMENT



Jumlah Aparat Pemerintah Kecamatan Saptosari

Number of Government Official in Saptosari District

143

orang
people

PEMERINTAHAN

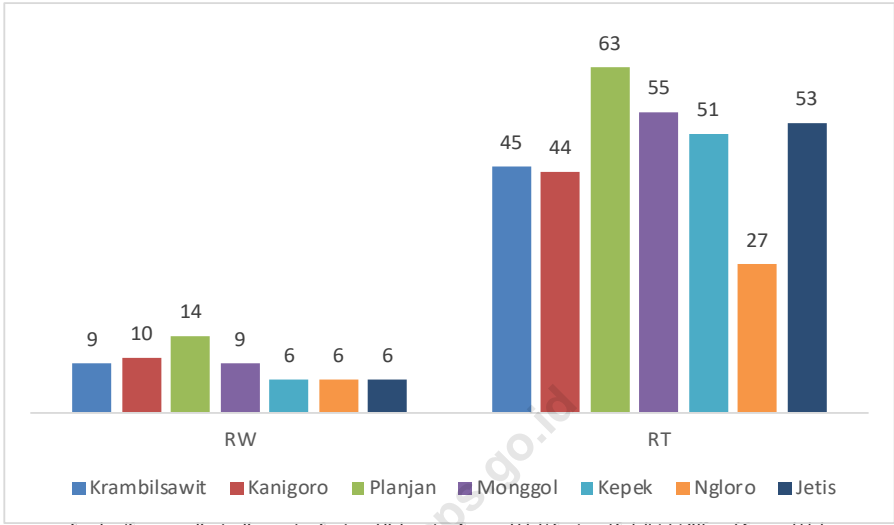
Secara administrasi, Kecamatan Saptosari terbagi menjadi 7 Desa. Untuk mempermudah koordinasi, setiap desa terbagi menjadi beberapa dusun dan terbagi lagi menjadi beberapa rukun warga (RW) dan beberapa rukun tetangga (RT). Di Kecamatan Saptosari terdapat 60 dusun, 60 RW dan 338 RT pada tahun 2023.

Berdasarkan Indeks Desa Membangun (IDM), sebanyak 1 Desa di Kecamatan Saptosari termasuk kategori Desa Swadaya yaitu Desa Kepek sedangkan 6 Desa lainnya termasuk kategori Desa Swakarsa.

GOVERNMENT

Administratively, Saptosari Subdistrict is divided into 7 villages. To facilitate coordination, each village is divided into several hamlets and further divided into several neighborhood units (RW) and several neighborhood units (RT). In Saptosari Subdistrict, there are 60 hamlets, 60 RW and 338 RT in 2023.

Based on the Developing Village Index (IDM), as many as 1 Villages in Saptosari Subdistrict are categorized as Independent Villages, namely Kepek Village, while 6 other Villages are included in the Advanced Village category.



Sumber/Source: Kantor Kecamatan Saptosari Kabupaten Gunungkidul/ Saptosari Subdistrict Office of Gunungkidul Regency

Gambar 2.1
Figures

Jumlah Rukun Warga (RW) dan Rukun Tetangga (RT) Menurut Desa/Kelurahan di Kecamatan Saptosari, 2023
Number of Rukun Warga and Rukun Tetangga by Villages¹/ Kelurahan in Saptosari District, 2023

2.1 WILAYAH ADMINISTRATIF ADMINISTRATIVE AREA

Tabel 2.1.1 Jumlah Rukun Warga (RW) dan Rukun Tetangga (RT) Menurut Desa/Kelurahan di Kecamatan Saptosari, 2023
Table *Number of Rukun Warga and Rukun Tetangga by Villages'/Kelurahan in Saptosari District, 2023*

| Desa/Kelurahan Village/Kelurahan | Rukun Warga (RW) | Rukun Tetangga (RT) |
|-------------------------------------|------------------|---------------------|
| (1) | (2) | (3) |
| Krambilsawit | 9 | 45 |
| Kanigoro | 10 | 44 |
| Planjan | 14 | 63 |
| Monggol | 9 | 55 |
| Kepek | 6 | 51 |
| Ngloro | 6 | 27 |
| Jetis | 6 | 53 |
| Saptosari | 60 | 338 |

Sumber/Source: Kantor Kecamatan Saptosari Kabupaten Gunungkidul/ *Saptosari Subdistrict Office of Gunungkidul Regency*

Tabel
Table 2.1.2

Pembagian Desa menurut Klasifikasi di Kecamatan Saptosari, 2023
Division of Villages according to Classification in Saptosari Subdistrict, 2023

| Desa Village | Kategori Category |
|-------------------------------|------------------------------------|
| (1) | (2) |
| Krambilsawit | Swakarya |
| Kanigoro | Swakarya |
| Planjan | Swakarya |
| Monggol | Swakarya |
| Kepek | Swadaya |
| Ngloro | Swakarya |
| Jetis | Swakarya |

Sumber/Source: Kantor Kecamatan Saptosari Kabupaten Gunungkidul/ Saptosari Subdistrict Office of Gunungkidul Regency

2.2 SUMBER DAYA MANUSIA HUMAN RESOURCES

Tabel 2.2.1 Jumlah Pegawai Negeri Sipil Menurut Pemerintah Daerah dan Jenis Kelamin di Kecamatan Saptosari, 2023
Table *Number of Civil Servants by Local Government and Sex in Saptosari District, 2023*

| Pemerintah Daerah <i>Local Government</i> | Laki-Laki <i>Male</i> | Perempuan <i>Female</i> | Jumlah <i>Total</i> |
|---|--------------------------|----------------------------|------------------------|
| (1) | (2) | (3) | (4) |
| Pemerintah Daerah Kecamatan Saptosari <i>Saptosari District Government</i> | ... | ... | ... |
| Pemerintah Daerah Desa Krambilawit <i>Krambilawit Village Government</i> | ... | ... | ... |
| Pemerintah Daerah Desa Kanigoro <i>Kanigoro Village Government</i> | ... | ... | ... |
| Pemerintah Daerah Desa Planjan <i>Planjan Village Government</i> | ... | ... | ... |
| Pemerintah Daerah Desa Monggol <i>Monggol Village Government</i> | ... | ... | ... |
| Pemerintah Daerah Desa Kepek <i>Kepek Village Government</i> | ... | ... | ... |
| Pemerintah Daerah Desa Ngloro <i>Ngloro Village Government</i> | ... | ... | ... |
| Pemerintah Daerah Desa Jetis <i>Jetis Village Government</i> | ... | ... | ... |

Catatan/Note: ...

Sumber/Source: ...

Tabel 2.2.2
Table

**Jumlah Pegawai Negeri Sipil Pemerintah Daerah
Kecamatan Saptosari Menurut Tingkat Pendidikan dan
Jenis Kelamin, 2023**
*Number of Civil Servants of Saptosari District Government
by Educational Level and Sex, 2023*

| Tingkat Pendidikan <i>Educational Level</i> | Laki-Laki <i>Male</i> | Perempuan <i>Female</i> | Jumlah <i>Total</i> |
|---|---------------------------------|-----------------------------------|-------------------------------|
| (1) | (2) | (3) | (4) |
| Sekolah Dasar (SD) <i>Primary School</i> | ... | ... | ... |
| SMP/Sederajat <i>Junior High School</i> | ... | ... | ... |
| SMA/Sederajat <i>Senior High School</i> | ... | ... | ... |
| Diploma I/Akta I <i>Diploma I/Akta I</i> | ... | ... | ... |
| Diploma II/Akta II <i>Diploma II/Akta II</i> | ... | ... | ... |
| Diploma III/Akta III <i>Diploma III/Akta III</i> | ... | ... | ... |
| Diploma IV/Akta IV <i>Diploma IV/Akta IV</i> | ... | ... | ... |
| S1/Sarjana <i>Under Graduate/Bachelor</i> | ... | ... | ... |
| S2/Pasca Sarjana <i>Graduate</i> | ... | ... | ... |
| S3/Doktor/Ph.D <i>Post Graduate</i> | ... | ... | ... |
| Jumlah/Total | ... | ... | ... |

Sumber/Source: Kantor Kecamatan Saptosari Kabupaten Gunungkidul/ *Saptosari Subdistrict Office of Gunungkidul Regency*

Tabel 2.2.3
Table

Jumlah Aparat Pemerintahan Desa di Kecamatan Saptosari, 2023
Number of Village Government Officials in Saptosari Subdistrict, 2023

| Desa Village | Kades | Sekdes | Kaur | Kabag | Staf | Kepala Dusun/ Dukuh | Jumlah Total |
|-------------------------|--------------|---------------|-------------|--------------|-------------|------------------------------------|-------------------------|
| (1) | (2) | (3) | (4) | (5) | (6) | (7) | (8) |
| Krambilsawit | 1 | 1 | 3 | 3 | 6 | 9 | 23 |
| Kanigoro | 1 | 1 | 3 | 3 | 6 | 10 | 24 |
| Planjan | 1 | 1 | 3 | 3 | 5 | 14 | 27 |
| Monggol | 1 | 1 | 3 | 3 | 3 | 8 | 19 |
| Kepek | 1 | 1 | 3 | 3 | 6 | 6 | 20 |
| Ngloro | 0 | 1 | 3 | 3 | 1 | 5 | 13 |
| Jetis | 1 | 1 | 3 | 3 | 3 | 6 | 17 |
| Jumlah Total | 6 | 7 | 21 | 21 | 29 | 59 | 143 |

Sumber/Source: Kantor Kecamatan Saptosari Kabupaten Gunungkidul/ Saptosari Subdistrict Office of Gunungkidul Regency

Tabel 2.2.4 Nama Kepala Desa menurut Umur & Pendidikan Terakhir di Kecamatan Saptosari, 2023
Name of Village Head by Age & Latest Education in Saptosari Subdistrict, 2023

| Desa Village | Nama Kepala Desa | Umur | Pendidikan Terakhir |
|-----------------|-----------------------|------|---------------------|
| (1) | (2) | (4) | (5) |
| Krambilsawit | Sabiya | 58 | DIII |
| Kanigoro | Suroso | 47 | S1 |
| Planjan | Muryono Asih Sulistyo | 53 | SLTA |
| Monggol | Lasiyo | 56 | SLTA |
| Kepek | Suhut Hudi, SH | 57 | S1 |
| Ngloro | – | – | – |
| Jetis | Agus Susanto | 50 | S1 |

Sumber/Source: Kantor Kecamatan Saptosari Kabupaten Gunungkidul/ Saptosari Subdistrict Office of Gunungkidul Regency

Tabel
Table 2.2.5

Banyaknya Hansip, Wanra, Kamra per Desa di Kecamatan Saptosari, 2023
Number of Hansip, Wanra, Kamra per Village in Saptosari Subdistrict, 2023

| Desa Village | Hansip | Wanra | Kamra | Jumlah |
|-------------------------|---------------|--------------|--------------|---------------|
| (1) | (2) | (3) | (4) | (5) |
| Krambilsawit | 48 | ... | ... | 48 |
| Kanigoro | 37 | ... | ... | 37 |
| Planjan | 28 | ... | ... | 28 |
| Monggol | 33 | ... | ... | 33 |
| Kepek | 37 | ... | ... | 37 |
| Ngloro | 30 | ... | ... | 30 |
| Jetis | 35 | ... | ... | 35 |
| Jumlah Total | 248 | ... | ... | 248 |

Sumber/Source: Kantor Kecamatan Saptosari Kabupaten Gunungkidul/ Saptosari Subdistrict Office of Gunungkidul Regency

03

PENDUDUK POPULATION



Jumlah Penduduk Kecamatan Saptosari

Number of Population in Saptosari District

40.308 orang
people

PENDUDUK

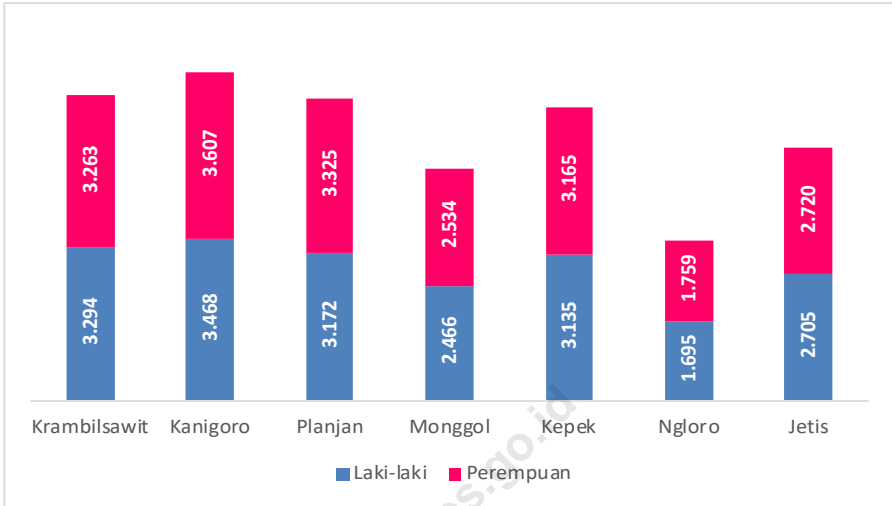
Jumlah penduduk Kecamatan Saptosari tahun 2023 berdasarkan Registrasi Penduduk Dinas Kependudukan dan Pencatatan Sipil Kabupaten Gunungkidul sejumlah 40.308 orang dengan jumlah penduduk laki-laki sebanyak 19.935 orang dan penduduk perempuan sebanyak 20.373 orang. Jika dilihat menurut desa di Kecamatan Saptosari, tercatat Desa Kanigoro memiliki jumlah penduduk tertinggi dibanding desa lain yaitu sebanyak 7.075 orang dengan penduduk laki-laki sebanyak 3.468 orang dan penduduk perempuan sebanyak 3.607 orang.

Rasio jenis kelamin adalah perbandingan penduduk laki-laki dan penduduk perempuan. Jika nilai rasio di atas 100 berarti jumlah penduduk laki-laki lebih banyak dari penduduk perempuan dan sebaliknya jika nilai rasio di bawah 100 berarti jumlah penduduk perempuan lebih banyak dari jumlah penduduk laki-laki. Pada tahun 2023 rasio jenis kelamin di Kecamatan Saptosari sebesar 97,85. Ini berarti jumlah penduduk perempuan lebih banyak dari jumlah penduduk laki-laki.

POPULATION

The total population of Saptosari Subdistrict in 2023 based on the Population Registration of the Gunungkidul Regency Population and Civil Registration Office was 40.308 consisted of 19.935 male population and 20.373. female population. Kanigoro Village has the highest population compared to other villages in Saptosari District amounted 7,075 people, consist of 3,468 male population and 3,607 female population.

The sex ratio is the ratio of the male population to the female population. If the ratio value is above 100, it means that the number of male residents is more than the female population and vice versa if the ratio value is below 100 it means that the number of female residents is more than the number of male residents. In 2023 the gender ratio in Saptosari Subdistrict was 97,97. This means that the number of woman population higher than the number of men.



Sumber/Source: Data Registrasi Penduduk SM I 2023 Dinas Dukcapil Kabupaten Gunungkidul

Gambar 3.1
Figures

Banyaknya Penduduk menurut Jenis Kelamin di Kecamatan Saptosari, 2023
Number of Population according to Gender in Saptosari Subdistrict, 2023

Tabel 3.1
Table

Penduduk, Distribusi Persentase Penduduk, Kepadatan Penduduk, Rasio Jenis Kelamin Penduduk Menurut Desa/ Kelurahan di Kecamatan Saptosari, 2023
Population, Percentage Distribution of Population, Population Density, and Population Sex Ratio by Villages/ Kelurahan in Saptosari District, 2023

| Desa/Kelurahan Village/Kelurahan | Penduduk/Population | | |
|-------------------------------------|---------------------|------------------|--------------|
| | Laki-Laki/Male | Perempuan/Female | Jumlah/Total |
| (1) | (2) | (3) | (4) |
| Krambilsawit | ... | ... | ... |
| Kanigoro | ... | ... | ... |
| Planjan | ... | ... | ... |
| Monggol | ... | ... | ... |
| Kepek | ... | ... | ... |
| Ngloro | ... | ... | ... |
| Jetis | ... | ... | ... |
| Saptosari | ... | ... | ... |

Lanjutan Tabel/*Continued Table 3.1*

| Desa/Kelurahan Village/Kelurahan | Persentase Penduduk Percentage of Total Population | Kepadatan Penduduk (per km²) Population Density per sq.km | Rasio Jenis Kelamin Penduduk Population Sex Ratio |
|---|---|---|--|
| (1) | (5) | (6) | (7) |
| Krambilsawit | ... | ... | ... |
| Kanigoro | ... | ... | ... |
| Planjan | ... | ... | ... |
| Monggol | ... | ... | ... |
| Kepek | ... | ... | ... |
| Ngloro | ... | ... | ... |
| Jetis | ... | ... | ... |
| Saptosari | ... | ... | ... |

Sumber/*Source*: Badan Pusat Statistik

Tabel 3.2
Table

Jumlah Penduduk Menurut Kelompok Umur dan Jenis Kelamin di Kecamatan Saptosari, 2023
Population by Age Groups and Sex in Saptosari District, 2023

| Kelompok Umur <i>Age Groups</i> | Jenis Kelamin/ <i>Sex</i> | | |
|------------------------------------|---------------------------|----------------------------|------------------------|
| | Laki-Laki <i>Male</i> | Perempuan <i>Female</i> | Jumlah <i>Total</i> |
| (1) | (2) | (3) | (4) |
| 0-4 | ... | ... | ... |
| 5-9 | ... | ... | ... |
| 10-14 | ... | ... | ... |
| 15-19 | ... | ... | ... |
| 20-24 | ... | ... | ... |
| 25-29 | ... | ... | ... |
| 30-34 | ... | ... | ... |
| 35-39 | ... | ... | ... |
| 40-44 | ... | ... | ... |
| 45-49 | ... | ... | ... |
| 50-54 | ... | ... | ... |
| 55-59 | ... | ... | ... |
| 60-64 | ... | ... | ... |
| 65-69 | ... | ... | ... |
| 70-74 | ... | ... | ... |
| 75+ | ... | ... | ... |
| Saptosari | ... | ... | ... |

Catatan/*Note*: ...

Sumber/*Source*: Badan Pusat Statistik

Tabel 3.3
Table

Banyaknya Penduduk menurut Jenis Kelamin dan Sex Rasio di Kecamatan Saptosari, 2023
Number of Population according to Gender and Sex Ratio in Saptosari Subdistrict, 2023

| Desa Village | Laki-laki Male | Perempuan Female | Jumlah Total | Sex Rasio Sex Ratio |
|-------------------------|---------------------------|-----------------------------|-------------------------|--------------------------------|
| (1) | (2) | (3) | (4) | (5) |
| Krambilsawit | 3.294 | 3.263 | 6.557 | 100,95 |
| Kanigoro | 3.468 | 3.607 | 7.075 | 96,15 |
| Planjan | 3.172 | 3.325 | 6.497 | 95,40 |
| Monggol | 2.466 | 2.534 | 5.000 | 97,32 |
| Kepek | 3.135 | 3.165 | 6.300 | 99,05 |
| Ngloro | 1.695 | 1.759 | 3.454 | 96,36 |
| Jetis | 2.705 | 2.720 | 5.425 | 99,45 |
| Jumlah Total | 19.935 | 20.373 | 40.308 | 97,85 |

Sumber/Source: Data Registrasi Penduduk SM II 2023 Dinas Dukcapil Kabupaten Gunungkidul

Tabel
Table 3.4

**Banyaknya Kepala Keluarga Menurut Jenis Kelamin di
Kecamatan Saptosari, 2023**
*Number of Famili's Head According to Gender in Saptosari
Subdistrict, 2023*

| Desa Village | Laki-Laki | Perempuan | Laki-Laki+ Perempuan |
|-------------------------|------------------|------------------|-----------------------------|
| (1) | (2) | (3) | (4) |
| Krambilsawit | 1.821 | 250 | 2.071 |
| Kanigoro | 2.065 | 323 | 2.388 |
| Planjan | 1.957 | 370 | 2.327 |
| Monggol | 1.481 | 273 | 1.754 |
| Kepek | 1.686 | 142 | 1.828 |
| Ngloro | 1.024 | 79 | 1.103 |
| Jetis | 1.556 | 232 | 1.788 |
| Jumlah Total | 11.590 | 1.669 | 13.259 |

Sumber/Source: Data Registrasi Penduduk SM II 2023 Dinas Dukcapil Kabupaten Gunungkidul

Tabel
Table 3.5

**Banyaknya Penduduk yang Pindah Menurut Jenis Kelamin
di Kecamatan Saptosari, 2023**
*Number of Population Moves According to Gender in
Saptosari Subdistrict, 2023*

| Desa Village | Laki-Laki | Perempuan | Laki-Laki+ Perempuan |
|-------------------------|------------------|------------------|-----------------------------|
| (1) | (2) | (3) | (4) |
| Krambilsawit | ... | ... | ... |
| Kanigoro | ... | ... | ... |
| Planjan | ... | ... | ... |
| Monggol | ... | ... | ... |
| Kepek | ... | ... | ... |
| Ngloro | ... | ... | ... |
| Jetis | ... | ... | ... |
| Jumlah Total | ... | ... | ... |

Sumber/Source: Data Registrasi Penduduk SM II 2023 Dinas Dukcapil Kabupaten Gunungkidul

Tabel
Table 3.6

Banyaknya Penduduk yang Datang Menurut Jenis Kelamin di Kecamatan Saptosari, 2023
Number of Population Coming According to Gender in Saptosari Subdistrict, 2023

| Desa Village | Laki-Laki | Perempuan | Laki-Laki+ Perempuan |
|-------------------------|------------------|------------------|-----------------------------|
| (1) | (2) | (3) | (4) |
| Krambilsawit | ... | ... | ... |
| Kanigoro | ... | ... | ... |
| Planjan | ... | ... | ... |
| Monggol | ... | ... | ... |
| Kepek | ... | ... | ... |
| Ngloro | ... | ... | ... |
| Jetis | ... | ... | ... |
| Jumlah Total | ... | ... | ... |

Sumber/Source: Data Registrasi Penduduk SM II 2023 Dinas Dukcapil Kabupaten Gunungkidul

Tabel
Table 3.7

**Banyaknya Penduduk yang Lahir Menurut Jenis Kelamin
di Kecamatan Saptosari, 2023**
*Number of Population Born by Gender in Saptosari
Subdistrict, 2023*

| Desa Village | Laki-Laki | Perempuan | Laki-Laki+ Perempuan |
|-------------------------|------------------|------------------|-----------------------------|
| (1) | (2) | (3) | (4) |
| Krambilsawit | ... | ... | ... |
| Kanigoro | ... | ... | ... |
| Planjan | ... | ... | ... |
| Monggol | ... | ... | ... |
| Kepek | ... | ... | ... |
| Ngloro | ... | ... | ... |
| Jetis | ... | ... | ... |
| Jumlah Total | ... | ... | ... |

Sumber/Source: Data Registrasi Penduduk SM II 2023 Dinas Dukcapil Kabupaten Gunungkidul

Tabel 3.8
Table

Banyaknya Penduduk yang Meninggal Menurut Jenis Kelamin di Kecamatan Saptosari, 2023
Number of Population Died According to Gender in Saptosari Subdistrict, 2023

| Desa Village | Laki-Laki | Perempuan | Laki-Laki+ Perempuan |
|-------------------------|------------------|------------------|-----------------------------|
| (1) | (2) | (3) | (4) |
| Krambilsawit | ... | ... | ... |
| Kanigoro | ... | ... | ... |
| Planjan | ... | ... | ... |
| Monggol | ... | ... | ... |
| Kepek | ... | ... | ... |
| Ngloro | ... | ... | ... |
| Jetis | ... | ... | ... |
| Jumlah Total | ... | ... | ... |

Sumber/Source: Data Registrasi Penduduk SM II 2023 Dinas Dukcapil Kabupaten Gunungkidul

Tabel
Table 3.9

Rasio Ketergantungan Menurut Desa di Kecamatan Saptosari, 2023
Dependency Ratio by Village in Saptosari Subdistrict, 2023

| Desa Village | Anak | Tua | Produktif | Rasio |
|-------------------------|--------------|--------------|------------------|--------------|
| (1) | (2) | (3) | (4) | (5) |
| Krambilsawit | 1.294 | 983 | 4.280 | 53,20 |
| Kanigoro | 1.357 | 1.083 | 4.635 | 52,64 |
| Planjan | 1.137 | 1.059 | 4.301 | 51,06 |
| Monggol | 903 | 796 | 3.301 | 51,47 |
| Kepek | 1.098 | 941 | 4.261 | 47,85 |
| Ngloro | 638 | 534 | 2.282 | 51,36 |
| Jetis | 1.009 | 834 | 3.582 | 51,45 |
| Jumlah Total | 7.436 | 6.230 | 26.642 | 51,29 |

Sumber/Source: Data Registrasi Penduduk SM II 2023 Dinas Dukcapil Kabupaten Gunungkidul

Tabel
Table 3.10

Banyaknya Penduduk Menurut Agama Islam, Kristen, Katholik di Kecamatan Saptosari, 2023
Number of Population According to Islam, Christianity, Catholicism in Saptosari Subdistrict, 2023

| Desa Village | Islam | Kristen | Katholik |
|-------------------------|---------------|----------------|-----------------|
| (1) | (2) | (3) | (4) |
| Krambilsawit | 6.548 | 9 | - |
| Kanigoro | 7.038 | 28 | 3 |
| Planjan | 5.964 | 330 | 6 |
| Monggol | 4.999 | 1 | - |
| Kepek | 6.283 | - | 1 |
| Ngloro | 3.454 | - | - |
| Jetis | 5.417 | 7 | 1 |
| Jumlah Total | 39.703 | 375 | 11 |

Lanjutan Tabel/*Continued Table* 3.10

| Desa Village | Hindu | Budha | Konghuchu | Aliran kepercayaan |
|-------------------------|--------------|--------------|------------------|-------------------------------|
| (1) | (5) | (6) | (7) | (8) |
| Krambilsawit | ... | ... | ... | ... |
| Kanigoro | ... | ... | ... | ... |
| Planjan | ... | ... | ... | ... |
| Monggol | ... | ... | ... | ... |
| Kepek | ... | ... | ... | ... |
| Ngloro | ... | ... | ... | ... |
| Jetis | ... | ... | ... | ... |
| Jumlah Total | ... | ... | ... | ... |

Sumber/*Source*: Data Registrasi Penduduk SM II 2023 Dinas Dukcapil Kabupaten Gunungkidul

Tabel 3.11
Table

Banyaknya Penduduk Menurut Agama Islam, Kristen, Katolik di Kecamatan Saptosari, 2023
Number of Population According to Islam, Christianity, Catholicism in Saptosari Subdistrict, 2023

| Desa Village | Tidak Sekolah | Tidak Tamat SD | SD | SMP |
|-------------------------|----------------------|-----------------------|--------------|--------------|
| (1) | (2) | (3) | (4) | (5) |
| Krambilsawit | 2.599 | 694 | 1.620 | 1.151 |
| Kanigoro | 3.400 | 858 | 1.249 | 1.018 |
| Planjan | 2.325 | 479 | 1.935 | 1.200 |
| Monggol | 1.590 | 359 | 1.352 | 1.222 |
| Kepek | 1.934 | 510 | 1.874 | 1.339 |
| Ngloro | 1.344 | 354 | 637 | 783 |
| Jetis | 1.341 | 451 | 1.229 | 1.337 |
| Jumlah Total | 14.533 | 3.705 | 9.896 | 8.050 |

Lanjutan Tabel/*Continued Table* 3.11

| Desa Village | SMA | D1-D3 | S1 | S2-S3 |
|-------------------------|--------------|--------------|------------|--------------|
| (1) | (2) | (3) | (4) | (5) |
| Krambilsawit | 428 | 26 | 36 | 3 |
| Kanigoro | 460 | 31 | 57 | 2 |
| Planjan | 491 | 15 | 52 | - |
| Monggol | 418 | 16 | 42 | 1 |
| Kepek | 510 | 28 | 99 | 6 |
| Ngloro | 283 | 18 | 32 | 3 |
| Jetis | 809 | 64 | 183 | 11 |
| Jumlah Total | 3.399 | 198 | 501 | 26 |

Sumber/*Source*: Data Registrasi Penduduk SM II 2023 Dinas Dukcapil Kabupaten Gunungkidul

04

SOSIAL DAN KESEJAHTERAAN RAKYAT SOCIAL AND WELFARE



Jumlah Sekolah di Kecamatan Saptosari
Number of School in Saptosari District

71



SOSIAL DAN KESEJAHTERAAN RAKYAT

Terdapat beberapa indikator yang dapat menggambarkan kondisi sosial dan kesejahteraan rakyat diantaranya pendidikan, kesehatan, perumahan dan lingkungan, serta agama dan sosial lainnya. Di Kecamatan Saptosari pada tahun 2023 terdapat 33 TK, 20 SD, 7 MI, 5 SMP, 2 MTS, dan 1 SMK.

Pada indikator kesehatan di Kecamatan Saptosari terdapat 1 buah rumah sakit, 1 buah puskesmas tanpa rawat inap dan 1 buah apotik. Dari sisi perumahan terdapat 6 desa yang sebagian besar masyarakatnya menggunakan sumber air minum leding dengan meteran dan 1 desa sebagian besar penduduknya menggunakan air hujan sebagai sumber air minum.

SOCIAL AND WELFARE

There are several indicators to describe social and welfare condition such as education, health, housing and environment, and also religion and others social indicators. In Saptosari District in 2023 there were 33 units Kindergarten, 20 units Elementary Schools (SD), 7 units Madrasah Ibtidaiyah (MI), 5 units Junior High Schools (SMP), 2 units Madrasah Tsanawiyah (MTs), and 1 unit vocational high school (SMK).

In health indicators, Saptosari District has 1 hospital, 1 district central health without hospitalization facility and 1 drug stores. In housing facility, 6 villages in Saptosari Districts use meter piped water for drinking and 1 village use rainfall as drinking source.

4.1 PENDIDIKAN EDUCATION

Tabel 4.1.1 Banyaknya Desa¹/Kelurahan yang Memiliki Fasilitas Sekolah Menurut Tingkat Pendidikan di Kecamatan Saptosari, 2021–2023
Number of Villages¹/Kelurahan Having Educational Facilities by Educational Level in Saptosari District, 2021–2023

| Tingkat Pendidikan Educational Level | 2021 ² | 2022 ³ | 2023 ³ |
|--|-------------------|-------------------|-------------------|
| (1) | (2) | (3) | (4) |
| Sekolah Dasar (SD) <i>Primary School</i> | ... | ... | ... |
| Madrasah Ibtidaiyah (MI) <i>Madrasah Ibtidaiyah</i> | ... | ... | ... |
| Sekolah Menengah Pertama (SMP) <i>Junior High School</i> | ... | ... | ... |
| Madrasah Tsanawiyah (MTs) <i>Madrasah Tsanawiyah (MTs)</i> | ... | ... | ... |
| Sekolah Menengah Atas (SMA) <i>Senior High School</i> | ... | ... | ... |
| Sekolah Menengah Kejuruan (SMK) <i>Vocational High School</i> | ... | ... | ... |
| Madrasah Aliyah (MA) <i>Madrasah Aliyah</i> | ... | ... | ... |

Catatan/Note: ¹ Desa pada tabel ini termasuk Unit Permukiman Transmigrasi (UPT) yang masih dibina oleh kementerian terkait/
Villages in this table include Transmigration Settlement Unit which is still fostered by the relevant ministries.

Sumber/Source: ² Badan Pusat Statistik, Pendataan Potensi Desa (Podes)/BPS–Statistics Indonesia, Village Potential Data Collecting

Tabel 4.1.2 Jumlah Sekolah Menurut Tingkat Pendidikan di Kecamatan Saptosari, 2023/2024
Table Number of Schools by Educational Level in Saptosari District, 2023/2024

| Tingkat Pendidikan Educational Level | Negeri/Public | Swasta/Private | Jumlah/Total |
|--|----------------|----------------|--------------|
| (1) | (2) | (3) | (4) |
| Taman Kanak-Kanak (TK) ¹ Kindergarten ¹ | 1 | 32 | 33 |
| Raudatul Athfal (RA) ² Raudatul Athfal (RA) ² | — ³ | 3 | 3 |
| Sekolah Dasar (SD) ⁴ Elementary Schools ⁴ | 18 | 2 | 20 |
| Madrasah Ibtidaiyah (MI) ² Madrasah Ibtidaiyah (MI) ² | 1 | 6 | 7 |
| Sekolah Menengah Pertama (SMP) ⁴ Junior High Schools ⁴ | 3 | 2 | 5 |
| Madrasah Tsanawiyah (MTs) ² Madrasah Tsanawiyah (MTs) ² | — | 2 | 2 |
| Sekolah Menengah Atas (SMA) ⁴ Senior High Schools ⁴ | — | — | — |
| Sekolah Menengah Kejuruan (SMK) ⁴ Vocational High Schools ⁴ | 1 | — | 1 |
| Madrasah Aliyah (MA) ² Madrasah Aliyah (MA) ² | — | — | — |

Catatan/Note: ³Seluruh Raudatul Athfal (RA) berstatus swasta/All Raudatul Athfal (RA) are private

Sumber/Source: ¹Kementerian Pendidikan, Kebudayaan, Riset, dan Teknologi; <https://dapo.kemdikbud.go.id/sp>; data semester genap per tanggal 3 September 2024 /Ministry of Education, Culture, Research, and Technology; <https://dapo.kemdikbud.go.id/sp>; even semester data as of 3 September 2024

²Kementerian Agama, EMIS, data semester genap laporan sampai dengan 30 Juni 2024/Ministry of Religious Affairs, EMIS, odd semester report data up to 30 June 2024

⁴Kementerian Pendidikan, Kebudayaan, Riset, dan Teknologi; Sistem Data Pokok Pendidikan; data semester ganjil laporan sampai dengan 30 November 2023/Ministry of Education, Culture, Research, and Technology; Basic Education Data System; odd semester report data up to 30 November 2023

Tabel 4.1.3 Jumlah Guru Menurut Tingkat Pendidikan di Kecamatan Saptosari, 2023/2024
Table Number of Teachers by Educational Level in Saptosari District, 2023/2024

| Tingkat Pendidikan Educational Level | Negeri/Public | Swasta/Private | Jumlah/Total |
|--|----------------|----------------|--------------|
| (1) | (2) | (3) | (4) |
| Taman Kanak-Kanak (TK) ¹ Kindergarten ¹ | 4 | 42 | 46 |
| Raudatul Athfal (RA) ² Raudatul Athfal (RA) ² | — ³ | 7 | 7 |
| Sekolah Dasar (SD) ⁴ Elementary Schools ⁴ | 142 | 10 | 152 |
| Madrasah Ibtidaiyah (MI) ² Madrasah Ibtidaiyah (MI) ² | 15 | 53 | 68 |
| Sekolah Menengah Pertama (SMP) ⁴ Junior High Schools ⁴ | 55 | 8 | 63 |
| Madrasah Tsanawiyah (MTs) ² Madrasah Tsanawiyah (MTs) ² | — | 30 | 30 |
| Sekolah Menengah Atas (SMA) ⁴ Senior High Schools ⁴ | — | — | — |
| Sekolah Menengah Kejuruan (SMK) ⁴ Vocational High Schools ⁴ | 61 | — | 61 |
| Madrasah Aliyah (MA) ² Madrasah Aliyah (MA) ² | — | — | — |

Catatan/Note: ³ Seluruh Raudatul Athfal (RA) berstatus swasta/All Raudatul Athfal (RA) are private

Sumber/Source: ¹ Kementerian Pendidikan, Kebudayaan, Riset, dan Teknologi; <https://dapo.kemdikbud.go.id/sp>; data semester genap per tanggal 3 September 2024 /Ministry of Education, Culture, Research, and Technology; <https://dapo.kemdikbud.go.id/sp>; even semester data as of 3 September 2024

² Kementerian Agama, EMIS, data semester genap laporan sampai dengan 30 Juni 2024/Ministry of Religious Affairs, EMIS, odd semester report data up to 30 June 2024

⁴ Kementerian Pendidikan, Kebudayaan, Riset, dan Teknologi; Sistem Data Pokok Pendidikan; data semester ganjil laporan sampai dengan 30 November 2023/Ministry of Education, Culture, Research, and Technology; Basic Education Data System; odd semester report data up to 30 November 2023

Tabel 4.1.4
Table

Jumlah Murid Menurut Tingkat Pendidikan di Kecamatan Saptosari, 2023/2024
Number of Pupils by Educational Level in Saptosari District, 2023/2024

| Tingkat Pendidikan Educational Level | Negeri/Public | Swasta/Private | Jumlah/Total |
|---|----------------------|-----------------------|---------------------|
| (1) | (2) | (3) | (4) |
| Taman Kanak-Kanak (TK) ¹ <i>Kindergarten</i> ¹ | 65 | 779 | 844 |
| Raudatul Athfal (RA) ² <i>Raudatul Athfal (RA)</i> ² | — ³ | 27 | 27 |
| Sekolah Dasar (SD) ⁴ <i>Elementary Schools</i> ⁴ | 2.130 | 145 | 2.275 |
| Madrasah Ibtidaiyah (MI) ² <i>Madrasah Ibtidaiyah (MI)</i> ² | 117 | 290 | 407 |
| Sekolah Menengah Pertama (SMP) ⁴ <i>Junior High Schools</i> ⁴ | 936 | 95 | 1.031 |
| Madrasah Tsanawiyah (MTs) ² <i>Madrasah Tsanawiyah (MTs)</i> ² | — | 183 | 183 |
| Sekolah Menengah Atas (SMA) ⁴ <i>Senior High Schools</i> ⁴ | — | — | — |
| Sekolah Menengah Kejuruan (SMK) ⁴ <i>Vocational High Schools</i> ⁴ | 1.154 | — | 1.154 |
| Madrasah Aliyah (MA) ² <i>Madrasah Aliyah (MA)</i> ² | — | — | — |

Catatan/Note: ³Seluruh Raudatul Athfal (RA) berstatus swasta/*All Raudatul Athfal (RA) are private*

Sumber/Source: ¹Kementerian Pendidikan, Kebudayaan, Riset, dan Teknologi; <https://dapo.kemdikbud.go.id/sp>; data semester genap per tanggal 3 September 2024 /*Ministry of Education, Culture, Research, and Technology; https://dapo.kemdikbud.go.id/sp; even semester data as of 3 September 2024*

²Kementerian Agama, EMIS, data semester genap laporan sampai dengan 30 Juni 2024/*Ministry of Religious Affairs, EMIS, odd semester report data up to 30 June 2024*

⁴Kementerian Pendidikan, Kebudayaan, Riset, dan Teknologi; Sistem Data Pokok Pendidikan; data semester ganjil laporan sampai dengan 30 November 2023/*Ministry of Education, Culture, Research, and Technology; Basic Education Data System; odd semester report data up to 30 November 2023*

4.2 KESEHATAN HEALTH

Tabel 4.2.1 Banyaknya Desa¹/Kelurahan yang Memiliki Sarana Kesehatan Menurut Jenis Sarana Kesehatan di Kecamatan Saptosari, 2021–2023
Number of Villages¹/Kelurahan Health Facilities by Type of Health Facilities in Saptosari District, 2021–2023

| Jenis Sarana Kesehatan Type of Health Facilities | 2021 ² | 2022 ³ | 2023 ³ |
|--|-------------------|-------------------|-------------------|
| (1) | (2) | (3) | (4) |
| Rumah Sakit <i>Hospital</i> | 1 | ... | ... |
| Rumah Sakit Bersalin <i>Maternity Hospital</i> | – | ... | ... |
| Poliklinik/Balai Pengobatan <i>Polyclinic</i> | 1 | ... | ... |
| Puskesmas Rawat Inap <i>Public Health Center with Inpatient Care</i> | – | ... | ... |
| Puskesmas Tanpa Rawat Inap <i>Public Health Center without Inpatient Care</i> | 1 | ... | ... |
| Apotek <i>Pharmacy</i> | 1 | ... | ... |

Catatan/Note: ¹Desa pada tabel ini termasuk Unit Permukiman Transmigrasi (UPT) yang masih dibina oleh kementerian terkait/
Villages in this table include Transmigration Settlement Unit which is still fostered by the relevant ministries.

Sumber/Source: ²Badan Pusat Statistik, Pendataan Potensi Desa (Podes)/BPS–Statistics Indonesia, Village Potential Data Collecting

Tabel 4.2.2
Table

Banyaknya Warga Penderita Kekurangan Gizi Menurut Desa/Kelurahan di Kecamatan Saptosari, 2023
Number of People with Malnutrition by Villages/Kelurahan in Saptosari District, 2023

| Desa/Kelurahan Village/Kelurahan | 2023 |
|-------------------------------------|----------|
| (1) | (2) |
| Krambilsawit | 1 |
| Kanigoro | 2 |
| Planjan | – |
| Monggol | 4 |
| Kepek | 1 |
| Ngloro | – |
| Jetis | – |
| Saptosari | 8 |

Catatan/Note: ...

Sumber/Source: Dinas Kesehatan Kabupaten Gunungkidul

Tabel
Table 4.2.3

**Banyaknya Penyandang Cacat menurut Jenisnya di
Kecamatan Saptosari 2023**
*Number of People with Disabilities by Type in Saptosari
Subdistrict 2023*

| Desa Village | Cacat Tubuh | Tuna Netra | Bisu Tuli | Cacat Ganda | Cacat Mental | Sakit Kronis | Tuna Laras |
|-------------------------|------------------------|-----------------------|------------------|------------------------|-------------------------|-------------------------|-----------------------|
| (1) | (2) | (3) | (4) | (5) | (6) | (7) | (8) |
| Krambilsawit | ... | ... | ... | ... | ... | ... | ... |
| Kanigoro | ... | ... | ... | ... | ... | ... | ... |
| Planjan | ... | ... | ... | ... | ... | ... | ... |
| Monggol | ... | ... | ... | ... | ... | ... | ... |
| Kepek | ... | ... | ... | ... | ... | ... | ... |
| Ngloro | ... | ... | ... | ... | ... | ... | ... |
| Jetis | ... | ... | ... | ... | ... | ... | ... |
| Jumlah Total | ... | ... | ... | ... | ... | ... | ... |

Sumber/Source: PLKB Kecamatan Saptosari Kabupaten Gunungkidul / Saptosari Subdistrict PLKB Gunungkidul Regency

Tabel
Table 4.2.4

**Banyaknya Penyandang Cacat menurut Jenisnya di
Kecamatan Saptosari 2023**
*Number of People with Disabilities by Type in Saptosari
Subdistrict 2023*

| Desa Village | Dokter | Dokter Gigi | Perawat | Paramedis | Tukang Pijat | Dukun Sunat |
|-------------------------|---------------|--------------------|----------------|------------------|---------------------|------------------------|
| (1) | (2) | (3) | (4) | (5) | (6) | (7) |
| Krambilsawit | ... | ... | ... | ... | ... | ... |
| Kanigoro | ... | ... | ... | ... | ... | ... |
| Planjan | ... | ... | ... | ... | ... | ... |
| Monggol | ... | ... | ... | ... | ... | ... |
| Kepek | ... | ... | ... | ... | ... | ... |
| Ngloro | ... | ... | ... | ... | ... | ... |
| Jetis | ... | ... | ... | ... | ... | ... |
| Jumlah Total | ... | ... | ... | ... | ... | ... |

Sumber/Source: Puskesmas Kecamatan Saptosari Kabupaten Gunungkidul / Saptosari Subdistrict Health Center, Gunungkidul Regency

4.3 PERUMAHAN DAN LINGKUNGAN HOUSING AND ENVIRONMENT

Tabel 4.3.1 Banyaknya Desa¹/Kelurahan Menurut Sumber Air Minum Sebagian Besar Keluarga di Kecamatan Saptosari, 2021–2023
Number of Villages¹/Kelurahan by Drinking Water Source of Majority Family in Saptosari District, 2021–2023

| Sumber Air Minum Source of Drinking Water | 2021 ² | 2022 ³ | 2023 ³ |
|--|-------------------|-------------------|-------------------|
| (1) | (2) | (3) | (4) |
| Air Kemasan Bermerk/ <i>Branded Bottled Water</i> | ... | ... | ... |
| Air Isi Ulang/ <i>Refil Water</i> | ... | ... | ... |
| Leding Dengan Meteran/ <i>Metered Piped Water</i> | 6 | ... | ... |
| Leding Tanpa Meteran/ <i>Non Metered Piped Water</i> | ... | ... | ... |
| Sumur Bor atau Pempa/ <i>Artesian Well or Pumped Water</i> | ... | ... | ... |
| Sumur/ <i>Well</i> | ... | ... | ... |
| Mata Air/ <i>Spring</i> | ... | ... | ... |
| Sungai/Danau/Kolam/ Waduk/Situ/ Embung/Bendungan/ <i>River/Lake/Pond/ Reservoir/Dam</i> | ... | ... | ... |
| Air Hujan/ <i>Rainwater</i> | 1 | ... | ... |
| Lainnya/ <i>Others</i> | ... | ... | ... |

Catatan/Note: ¹ Desa pada tabel ini termasuk Unit Permukiman Transmigrasi (UPT) yang masih dibina oleh kementerian terkait/
Villages in this table include Transmigration Settlement Unit which is still fostered by the relevant ministries.

Sumber/Source: ² Badan Pusat Statistik, Pendataan Potensi Desa (Podes)/BPS–Statistics Indonesia, Village Potential Data Collecting

Tabel 4.3.2
Table

Banyaknya Keluarga Menurut Desa/Kelurahan dan Jenis Pengguna Listrik di Kecamatan Saptosari, 2021
Number of Family by Villages/Kelurahan and Type of Electricity Consumer in Saptosari District, 2021

| Desa/Kelurahan <i>Village/Kelurahan</i> | Pengguna Listrik <i>Electricity Consumer</i> | | | Bukan Pengguna Listrik <i>Not Electricity Consumer</i> |
|--|---|---|------------------------|---|
| | PLN <i>State Electricity Company</i> | Non-PLN <i>Non-State Electricity Company</i> | Jumlah <i>Total</i> | |
| (1) | (2) | (3) | (4) | (5) |
| Kepek | 2.191 | – | 2.191 | – |
| Krambil Sawit | 2.187 | – | 2.187 | – |
| Kanigoro | 1.558 | – | 1.558 | – |
| Planjan | 1.605 | – | 1.605 | – |
| Monggol | 1.886 | – | 1.886 | – |
| Nglora | 1.034 | – | 1.034 | – |
| Jetis | 1.705 | – | 1.705 | – |
| Saptosari | 12.166 | – | 12.166 | – |

Catatan/Note: ...

Sumber/Source: BPS, Pendataan Potensi Desa (Podes) 2021

Tabel 4.3.3 Banyaknya Desa¹/Kelurahan Menurut Sumber Penerangan Jalan Utama Desa/Kelurahan di Kecamatan Saptosari, 2021–2023
Number of Villages¹/Kelurahan by Source of Villages/Kelurahan's Main Street Illumination in Saptosari District, 2021–2023

| Sumber Penerangan Jalan Utama Source of Main Street Illumination | 2021 ² | 2022 ³ | 2023 ³ |
|---|-------------------|-------------------|-------------------|
| (1) | (2) | (3) | (4) |
| Listrik Pemerintah/ <i>State Electricity</i> | – | ... | ... |
| Listrik Non–Pemerintah/ <i>Non–State Electricity</i> | 7 | ... | ... |
| Non Listrik/ <i>Non–Electric</i> | – | ... | ... |

Catatan/Note: ¹ Desa pada tabel ini termasuk Unit Permukiman Transmigrasi (UPT) yang masih dibina oleh kementerian terkait/
Villages in this table include Transmigration Settlement Unit which is still fostered by the relevant ministries.

Sumber/Source: ² Badan Pusat Statistik, Pendataan Potensi Desa (Podes)/BPS–Statistics Indonesia, Village Potential Data Collecting
³ ...

Tabel
Table 4.3.4

Banyaknya Desa¹/Kelurahan Menurut Penggunaan Fasilitas Tempat Buang Air Besar Sebagian Besar Keluarga di Kecamatan Saptosari, 2021–2023
Number of Villages¹/Kelurahan by Toilet Facility Used by Majority Family in Saptosari District, 2021–2023

| Fasilitas Tempat Buang Air Besar <i>Toilet Facility</i> | 2021 ² | 2022 ³ | 2023 ³ |
|--|-------------------|-------------------|-------------------|
| (1) | (2) | (3) | (4) |
| Jamban/Toilet | | | |
| Sendiri/Private | 7 | ... | ... |
| Bersama/Shared | – | ... | ... |
| Umum/Public | – | ... | ... |
| Bukan Jamban/Non-Toilet | – | – | – |
| Jumlah/Total | 7 | ... | ... |

Catatan/Note: ¹Desa pada tabel ini termasuk Unit Permukiman Transmigrasi (UPT) yang masih dibina oleh kementerian terkait/
Villages in this table include Transmigration Settlement Unit which is still fostered by the relevant ministries.

Sumber/Source: ²Badan Pusat Statistik, Pendataan Potensi Desa (Podes)/BPS–Statistics Indonesia, *Village Potential Data Collecting*

Tabel
Table 4.3.5

Banyaknya Desa/Kelurahan Menurut Jenis Bahan Bakar untuk Memasak yang Digunakan Sebagian Besar Keluarga di Kecamatan Saptosari, 2021
Number of Villages/Kelurahan by Type of Cooking Fuel Used by Majority Family in Saptosari District, 2021

| Jenis Bahan Bakar untuk Memasak Type of Cooking Fuel | 2021 |
|---|-------------|
| (1) | (2) |
| Listrik/Electric | – |
| Elpiji 5,5 kg/Blue Gas 5.5 kg–LPG | – |
| Elpiji 12 kg/12 kg–LPG | – |
| Elpiji 3 kg/3 kg–LPG | 1 |
| Gas Kota/City Gas | – |
| Biogas/Biogas | – |
| Minyak Tanah/Kerosene | – |
| Briket/Briquettes | – |
| Arang/Charcoal | – |
| Kayu Bakar/Firewood | 6 |
| Lainnya/Others | – |
| Jumlah/Total | 7 |

Sumber/Source: Badan Pusat Statistik, Pendataan Potensi Desa (Podes)/BPS–Statistics Indonesia, Village Potential Data Collecting

4.4 AGAMA DAN SOSIAL LAINNYA RELIGION AND OTHER SOCIAL AFFAIRS

Tabel 4.4.1 Jumlah Tempat Peribadatan Menurut Desa/Kelurahan di Kecamatan Saptosari, 2023
Table *Number of Worship Places by Villages/Kelurahan in Saptosari District, 2023*

| Desa/Kelurahan Village/Kelurahan | Masjid Mosque | Mushola Pray Room | Gereja Protestan Protestant Church | Gereja Katholik Catholic Church | Pura Temple | Vihara |
|-------------------------------------|------------------|-------------------------|---|--|----------------|--------|
| (1) | (2) | (3) | (4) | (5) | (6) | (7) |
| Krambilsawit | ... | ... | ... | ... | ... | ... |
| Kanigoro | ... | ... | ... | ... | ... | ... |
| Planjan | ... | ... | ... | ... | ... | ... |
| Monggol | ... | ... | ... | ... | ... | ... |
| Kepek | ... | ... | ... | ... | ... | ... |
| Ngloro | ... | ... | ... | ... | ... | ... |
| Jetis | ... | ... | ... | ... | ... | ... |
| Saptosari | ... | ... | ... | ... | ... | ... |

Sumber/Source: Kantor Kecamatan Saptosari, Kabupaten Gunungkidul / Saptosari Subdistrict Office, Gunungkidul Regency

Tabel
Table 4.4.2

**Banyaknya Kejadian Bencana Alam Menurut Desa/
Kelurahan dan Jenis Bencana Alam di Kecamatan
Saptosari, 2023**
*Number of Natural Disaster Events by Villages/Kelurahan
and Type of Natural Disaster in Saptosari District, 2023*

| Desa/Kelurahan <i>Village/Kelurahan</i> | Gempa Bumi <i>Earthquake</i> | Tsunami <i>Tsunami</i> | Gunung Meletus <i>Volcanic Eruption</i> | Tanah Longsor <i>Landslide</i> |
|--|---------------------------------|---------------------------|---|-----------------------------------|
| (1) | (2) | (3) | (4) | (5) |
| Krambilsawit | ... | ... | ... | ... |
| Kanigoro | ... | ... | ... | ... |
| Planjan | ... | ... | ... | ... |
| Monggol | ... | ... | ... | ... |
| Kepek | ... | ... | ... | ... |
| Ngloro | ... | ... | ... | ... |
| Jetis | ... | ... | ... | ... |
| Saptosari | ... | ... | ... | ... |

Lanjutan Tabel/*Continued Table* 4.4.2

| Desa/Kelurahan Village/Kelurahan | Banjir Floods | Banjir Bandang Flash Floods | Kekeringan Drought | Kebakaran Hutan dan Lahan Forest and Land Fires |
|---|--------------------------|--|-------------------------------|--|
| (1) | (6) | (7) | (8) | (9) |
| Krambilsawit | ... | ... | ... | ... |
| Kanigoro | ... | ... | ... | ... |
| Planjan | ... | ... | ... | ... |
| Monggol | ... | ... | ... | ... |
| Kepek | ... | ... | ... | ... |
| Ngloro | ... | ... | ... | ... |
| Jetis | ... | ... | ... | ... |
| Saptosari | ... | ... | ... | ... |

Lanjutan Tabel/*Continued Table* 4.4.2

| Desa/Kelurahan Village/Kelurahan | Angin Puyuh/ Puting Beliung/ Topan Tornado/Typhoon | Gelombang Pasang Tidal Wave | Abrasi Abrasion |
|---|---|--|----------------------------|
| (1) | (10) | (11) | (12) |
| Krambilsawit | ... | ... | ... |
| Kanigoro | ... | ... | ... |
| Planjan | ... | ... | ... |
| Monggol | ... | ... | ... |
| Kepek | ... | ... | ... |
| Ngloro | ... | ... | ... |
| Jetis | ... | ... | ... |
| Saptosari | ... | ... | ... |

Sumber/*Source*: Badan Pusat Statistik, Pendataan Potensi Desa (Podes)/BPS—*Statistics Indonesia, Village Potential Data Collecting*

Tabel 4.4.3
Table

Banyaknya Korban Jiwa Akibat Bencana Alam Menurut Desa/Kelurahan dan Jenis Bencana Alam di Kecamatan Saptosari, 2023
Number of Fatalities Due to Natural Disasters by Villages/ Kelurahan and Type of Natural Disaster in Saptosari District, 2023

| Desa/Kelurahan <i>Village/Kelurahan</i> | Gempa Bumi <i>Earthquake</i> | Tsunami <i>Tsunami</i> | Gunung Meletus <i>Volcanic Eruption</i> | Tanah Longsor <i>Landslide</i> |
|--|---|---|--|---|
| (1) | (2) | (3) | (4) | (5) |
| Krambilsawit | ... | ... | ... | ... |
| Kanigoro | ... | ... | ... | ... |
| Planjan | ... | ... | ... | ... |
| Monggol | ... | ... | ... | ... |
| Kepek | ... | ... | ... | ... |
| Ngloro | ... | ... | ... | ... |
| Jetis | ... | ... | ... | ... |
| Saptosari | ... | ... | ... | ... |

Lanjutan Tabel/*Continued Table 4.4.3*

| Desa/Kelurahan Village/Kelurahan | Banjir Floods | Banjir Bandang Flash Floods | Kekeringan Drought | Kebakaran Hutan dan Lahan Forest and Land Fires |
|---|--------------------------|--|-------------------------------|--|
| (1) | (6) | (7) | (8) | (9) |
| Krambilsawit | ... | ... | ... | ... |
| Kanigoro | ... | ... | ... | ... |
| Planjan | ... | ... | ... | ... |
| Monggol | ... | ... | ... | ... |
| Kepek | ... | ... | ... | ... |
| Ngloro | ... | ... | ... | ... |
| Jetis | ... | ... | ... | ... |
| Saptosari | ... | ... | ... | ... |

Lanjutan Tabel/*Continued Table* 4.4.3

| Desa/Kelurahan Village/Kelurahan | Angin Puyuh/ Puting Beliung/ Topan Tornado/Typhoon | Gelombang Pasang Tidal Wave | Abrasi Abrasion |
|---|---|--|----------------------------|
| (1) | (10) | (11) | (12) |
| Krambilsawit | ... | ... | ... |
| Kanigoro | ... | ... | ... |
| Planjan | ... | ... | ... |
| Monggol | ... | ... | ... |
| Kepek | ... | ... | ... |
| Ngloro | ... | ... | ... |
| Jetis | ... | ... | ... |
| Saptosari | ... | ... | ... |

Sumber/Source: Badan Pusat Statistik, Pendataan Potensi Desa (Podes)/BPS—*Statistics Indonesia, Village Potential Data Collecting*

Tabel 4.4.4
Table

Keberadaan Fasilitas/Upaya Antisipasi/Mitigasi Bencana Alam Menurut Desa/Kelurahan di Kecamatan Saptosari, 2023

Existence of Facilities/Efforts for Anticipation/Mitigation of Natural Disasters by Villages/Kelurahan by Villages/Kelurahan in Saptosari District, 2023

| Desa/Kelurahan <i>Village/Kelurahan</i> | Sistem Peringatan Dini Bencana Alam <i>Natural Disaster Early Warning System</i> | Sistem Peringatan Dini Khusus Tsunami <i>Tsunami Early Warning System</i> | Perlengkapan Keselamatan <i>Safety Equipment</i> |
|--|---|--|---|
| (1) | (2) | (3) | (4) |
| Krambilsawit | ... | ... | ... |
| Kanigoro | ... | ... | ... |
| Planjan | ... | ... | ... |
| Monggol | ... | ... | ... |
| Kepek | ... | ... | ... |
| Ngloro | ... | ... | ... |
| Jetis | ... | ... | ... |
| Saptosari | ... | ... | ... |

Lanjutan Tabel/*Continued Table 4.4.4*

| Desa/Kelurahan <i>Village/Kelurahan</i> | Rambu-Rambu dan Jalur Evakuasi Bencana <i>Sign and Evacuation Route</i> | Pembuatan, Perawatan, atau Normalisasi: Sungai, Kanal, Tanggul, Parit, Drainase, Waduk, Pantai, dll <i>Manufacture, Maintenance, or Normalization: Rivers, Canals, Embankment, etc</i> |
|--|---|--|
| (1) | (5) | (6) |
| Krambilsawit | ... | ... |
| Kanigoro | ... | ... |
| Planjan | ... | ... |
| Monggol | ... | ... |
| Kepek | ... | ... |
| Ngloro | ... | ... |
| Jetis | ... | ... |
| Saptosari | ... | ... |

Sumber/*Source*: Badan Pusat Statistik, Pendataan Potensi Desa (Podes)/BPS—*Statistics Indonesia, Village Potential Data Collecting*

Tabel
Table 4.4.5

Banyaknya Desa/Kelurahan yang Memiliki Kelompok Kegiatan Olahraga Menurut Jenis Olahraga dan Ketersediaan Fasilitas/Lapangan Olahraga di Kecamatan Saptosari, 2021
Number of Villages/Kelurahan Having Sport Activities Groups by Type of Sport and Availability of Sport Facilities/Fields in Saptosari District, 2021

| Jenis Olahraga <i>Type of Sport</i> | Kondisi Fasilitas/Lapangan Olahraga <i>Condition of Sport Facilities/Fields</i> | | | Tidak Ada Fasilitas/ Lapangan Olahraga <i>No Sport Facilities/ Fields</i> |
|---|--|--------------|-------------|---|
| | Baik | Rusak Sedang | Rusak Parah | |
| (1) | (2) | (3) | (4) | (5) |
| Sepak Bola/ <i>Soccer</i> | 5 | 1 | – | 1 |
| Bola Voli/ <i>Volley Ball</i> | 6 | 1 | – | – |
| Bulu Tangkis/ <i>Badminton</i> | 2 | 2 | – | 3 |
| Bola Basket/ <i>Basket Ball</i> | – | – | – | 7 |
| Tenis Lapangan/ <i>Court Tennis</i> | – | – | – | 7 |
| Tenis Meja/ <i>Table Tennis</i> | 3 | 2 | – | 2 |
| Futsal | – | – | – | 7 |
| Renang/ <i>Swimming</i> | 1 | – | – | 6 |
| Bela Diri/ <i>Martial Arts</i> | – | – | – | 7 |
| Bilyard/ <i>Billiards</i> | – | – | – | 7 |
| Fitnes, Aerobik, dll/ <i>Fitness, Aerobics, etc</i> | – | – | – | 7 |
| Lainnya/ <i>Others</i> | – | – | – | 7 |

Sumber/*Source*: Badan Pusat Statistik, Pendataan Potensi Desa (Podes)/BPS—*Statistics Indonesia, Village Potential Data Collecting*

Tabel 4.4.6
Table

Banyaknya Perkumpulan Seni Tari menurut Jenisnya di Kecamatan Saptosari, 2023
Number of Dance Arts Associations by Type in Saptosari Subdistrict, 2023

| Desa Village | Reog | Jathilan | Ogleg | Incing | Angguk |
|------------------|------|----------|-------|--------|--------|
| (1) | (2) | (3) | (4) | (5) | (6) |
| Krambilsawit | ... | ... | ... | ... | ... |
| Kanigoro | ... | ... | ... | ... | ... |
| Planjan | ... | ... | ... | ... | ... |
| Monggol | ... | ... | ... | ... | ... |
| Kepek | ... | ... | ... | ... | ... |
| Ngloro | ... | ... | ... | ... | ... |
| Jetis | ... | ... | ... | ... | ... |
| Saptosari | ... | ... | ... | ... | ... |

Sumber/Source: Penilik Kebudayaan Kantor Kecamatan Saptosari Kabupaten Gunungkidul / Culture Inspector of Saptosari Subdistrict Office, Gunungkidul Regency

Tabel 4.4.7 Banyaknya Perkumpulan Seni Musik menurut Jenisnya di Kecamatan Saptosari, 2023
Table *Number of Music Arts Associations by Type in Saptosari Subdistrict, 2023*

| Desa Village | Gejog Lesung | Orkes Melayu | Karawitan |
|-------------------------|---------------------|---------------------|------------------|
| (1) | (2) | (3) | (4) |
| Krambilsawit | ... | ... | ... |
| Kanigoro | ... | ... | ... |
| Planjan | ... | ... | ... |
| Monggol | ... | ... | ... |
| Kepek | ... | ... | ... |
| Ngloro | ... | ... | ... |
| Jetis | ... | ... | ... |
| Saptosari | ... | ... | ... |

Lanjutan Tabel/*Continued Table 4.4.7*

| Desa Village | Mocopat | Campur Sari | Rebana/Shola- watan | Toklek/thek-thek |
|-------------------------|----------------|--------------------|--------------------------------|-------------------------|
| (1) | (5) | (6) | (7) | (8) |
| Krambilsawit | ... | ... | ... | ... |
| Kanigoro | ... | ... | ... | ... |
| Planjan | ... | ... | ... | ... |
| Monggol | ... | ... | ... | ... |
| Kepek | ... | ... | ... | ... |
| Ngloro | ... | ... | ... | ... |
| Jetis | ... | ... | ... | ... |
| Saptosari | ... | ... | ... | ... |

Sumber/*Source*: Penilik Kebudayaan Kantor Kecamatan Saptosari Kabupaten Gunungkidul / *Culture Inspector of Saptosari Subdistrict Office, Gunungkidul Regency*

Tabel 4.4.8 Banyaknya Perkumpulan Seni Teater menurut Jenisnya di Kecamatan Saptosari, 2023
Table *Number of Theater Arts Associations by Type in Saptosari Subdistrict, 2023*

| Desa Village | Ketoprak | Sanggar Pedalangan | Wayang Kulit | Wayang Orang | Srandul |
|------------------|----------|-----------------------|--------------|--------------|---------|
| (1) | (2) | (3) | (4) | (5) | (6) |
| Krambilsawit | ... | ... | ... | ... | ... |
| Kanigoro | ... | ... | ... | ... | ... |
| Planjan | ... | ... | ... | ... | ... |
| Monggol | ... | ... | ... | ... | ... |
| Kepek | ... | ... | ... | ... | ... |
| Ngloro | ... | ... | ... | ... | ... |
| Jetis | ... | ... | ... | ... | ... |
| Saptosari | ... | ... | ... | ... | ... |

Lanjutan Tabel/*Continued Table 4.4.8*

| Desa Village | Seni Lukis | Rias Manten | Tatah Wayah | Tatah Topeng |
|-------------------------|-------------------|--------------------|--------------------|---------------------|
| (1) | (2) | (3) | (4) | (5) |
| Krambilsawit | ... | ... | ... | ... |
| Kanigoro | ... | ... | ... | ... |
| Planjan | ... | ... | ... | ... |
| Monggol | ... | ... | ... | ... |
| Kepek | ... | ... | ... | ... |
| Ngloro | ... | ... | ... | ... |
| Jetis | ... | ... | ... | ... |
| Saptosari | ... | ... | ... | ... |

Sumber/*Source*: Penilik Kebudayaan Kantor Kecamatan Saptosari Kabupaten Gunungkidul / *Culture Inspector of Saptosari Subdistrict Office, Gunungkidul Regency*

Tabel 4.4.9 Banyaknya Perkumpulan Seni Rupa menurut Jenisnya di Kecamatan Saptosari, 2023
Table *Number of Theater Arts Associations by Type in Saptosari Subdistrict, 2023*

| Desa Village | Sanggar Lukis | Rias Manten | Tatah Wayang | Tatah Topeng |
|-------------------------|---------------|-------------|--------------|--------------|
| (1) | (2) | (3) | (4) | (5) |
| Karang Duwet | ... | ... | ... | ... |
| Karang Asem | ... | ... | ... | ... |
| Mulusan | ... | ... | ... | ... |
| Giring | ... | ... | ... | ... |
| Sodo | ... | ... | ... | ... |
| Pampang | ... | ... | ... | ... |
| Grogol | ... | ... | ... | ... |
| Jumlah Total | ... | ... | ... | ... |

Sumber/Source: Penilik Kebudayaan Kantor Kecamatan Saptosari Kabupaten Gunungkidul / Culture Inspector of Saptosari Subdistrict Office, Gunungkidul Regency

Tabel 4.4.10
Table

Banyaknya Pencurian/ Perampokan dan Kerugian yang Dilaporkan ke Polisi di Kecamatan Saptosari, 2023
Number of Theft/ Robbery and Loss Reported to the Police in Saptosari Subdistrict, 2023

| Desa Village | Pencurian | Perampokan | Jumlah | |
|------------------|-----------|------------|--------|-------------------|
| | | | Kasus | Kerugian (000 Rp) |
| (1) | (2) | (3) | (4) | (5) |
| Krambilsawit | ... | ... | ... | ... |
| Kanigoro | ... | ... | ... | ... |
| Planjan | ... | ... | ... | ... |
| Monggol | ... | ... | ... | ... |
| Kepek | ... | ... | ... | ... |
| Ngloro | ... | ... | ... | ... |
| Jetis | ... | ... | ... | ... |
| Saptosari | ... | ... | ... | ... |

Sumber/Source: Semua Kantor Desa di Kecamatan Saptosari, Kabupaten Gunungkidul / All Village Offices in Saptosari Subdistrict, Gunungkidul Regency

Tabel 4.4.11 Banyaknya Nikah, Talak, Cerai dan Rujuk di Kecamatan Saptosari, 2023
Table *Number of Marriage, Divorce, Divorce and Refer in Saptosari Subdistrict, 2023*

| Desa Village | Nikah | Talak | Cerai | Rujuk |
|------------------|-------|-------|-------|-------|
| (1) | (2) | (3) | (4) | (5) |
| Krambilsawit | ... | ... | ... | ... |
| Kanigoro | ... | ... | ... | ... |
| Planjan | ... | ... | ... | ... |
| Monggol | ... | ... | ... | ... |
| Kepek | ... | ... | ... | ... |
| Ngloro | ... | ... | ... | ... |
| Jetis | ... | ... | ... | ... |
| Saptosari | ... | ... | ... | ... |

Sumber/Source: Semua Kantor Desa di Kecamatan Saptosari, Kabupaten Gunungkidul / All Village Offices in Saptosari Subdistrict, Gunungkidul Regency

05

PERTANIAN AGRICULTURE



Luas Panen Jagung di Kecamatan Saptosari

Harvest Area in Saptosari District

5.676 Ha

PERTANIAN

Sektor pertanian merupakan sektor yang cukup potensial di Kecamatan Saptosari karena sebagian besar penduduk mempunyai mata pencaharian dengan bercocok tanam terutama tanaman padi dan palawija. Luas panen jagung pada tahun 2023 sebesar 5.676 ha. Sedangkan luas panen kacang tanah sebesar 7.802 ha.

AGRICULTURE

The agricultural sector is a sector that is quite potential in Saptosari Subdistrict because most of the population has a livelihood by farming, especially rice and secondary crops. The harvested area of rops in 2023 was 5,676 hectares. Meanwhile, the harvested area of peanuts was 7,802 hectares.

<https://gunungkidulkab.bps.go.id>

Tabel 5.1 Luas Panen Tanaman Sayuran dan Buah-buahan Semusim Menurut Jenis Tanaman di Kecamatan Saptosari (ha), 2020–2023
Table *Harvested Area of Seasonal Vegetables and Fruits by Kind of Plant in Saptosari District (ha), 2020–2023*

| Jenis Tanaman <i>Kind of Plants</i> | 2020 | 2021 | 2022 | 2023 |
|---|------|------|------|------|
| (1) | (2) | (3) | (4) | (5) |
| Sayuran/Vegetables: | ... | ... | ... | ... |
| Bawang Merah/ <i>Shallots</i> | ... | ... | ... | ... |
| Cabai Besar/TW/Teropong <i>Chili/Big Chili</i> | ... | ... | ... | ... |
| Cabai Keiting <i>Curly Chili</i> | ... | ... | ... | ... |
| Cabai Rawit <i>Chili/Cayenne Pepper</i> | ... | ... | ... | ... |
| Kentang/ <i>Potato</i> | ... | ... | ... | ... |
| Kubis/ <i>Cabbage</i> | ... | ... | ... | ... |
| Tomat/ <i>Tomato</i> | ... | ... | ... | ... |
| Bawang Putih/ <i>Garlic</i> | ... | ... | ... | ... |
| Buah–buahan/Fruits: | | | | |
| Melon/ <i>Melon</i> | ... | ... | ... | ... |
| Semangka/ <i>Watermelon</i> | ... | ... | ... | ... |

Catatan/Note: ...

Sumber/Source: Badan Pusat Statistik, Statistik Pertanian Hortikultura SPH-SBS/BPS-Statistics Indonesia, *Agricultural Statistic for Horticulture SPH-SBS*

Tabel 5.2
Table

Produksi Tanaman Sayuran dan Buah-buahan Semusim Menurut Jenis Tanaman di Kecamatan Saptosari (kuintal), 2020–2023
Production of Seasonal Vegetables and Fruits by Kind of Plant in Saptosari District (quintal), 2020–2023

| Jenis Tanaman Kind of Plants | 2020 | 2021 | 2022 | 2023 |
|--|------|------|------|------|
| (1) | (2) | (3) | (4) | (5) |
| Sayuran/Vegetables: | | | | |
| Bawang Merah/ Shallots | ... | ... | ... | ... |
| Cabai Besar/TW/Teropong Chili/Big Chili | ... | ... | ... | ... |
| Cabai Keiting Curly Chili | ... | ... | ... | ... |
| Cabai Rawit Chili/Cayenne Pepper | ... | ... | ... | ... |
| Kentang/Potato | ... | ... | ... | ... |
| Kubis/Cabbage | ... | ... | ... | ... |
| Tomat/Tomato | ... | ... | ... | ... |
| Bawang Putih/Garlic | ... | ... | ... | ... |
| Buah–buahan/Fruits: | | | | |
| Melon/Melon | ... | ... | ... | ... |
| Semangka/Watermelon | ... | ... | ... | ... |

Catatan/Note: ...

Sumber/Source: Badan Pusat Statistik, Statistik Pertanian Hortikultura SPH-SBS/BPS-Statistics Indonesia, Agricultural Statistic for Horticulture SPH-SBS

Tabel 5.3 Luas Panen Tanaman Biofarmaka Menurut Jenis Tanaman di Kecamatan Saptosari (m²), 2020–2023
Table *Harvested Area of Medicinal Plants by Kind of Plant in Saptosari District (m²), 2020–2023*

| Jenis Tanaman <i>Kind of Plants</i> | 2020 | 2021 | 2022 | 2023 |
|--|------|------|------|------|
| (1) | (2) | (3) | (4) | (5) |
| Jahe/ <i>Ginger</i> | ... | ... | ... | ... |
| Laos/ <i>Lengkuas/Galanga</i> | ... | ... | ... | ... |
| Kencur/ <i>East Indian Galangal</i> | ... | ... | ... | ... |
| Kunyit/ <i>Turmeric</i> | | | | |

Catatan/Note: ...

Sumber/Source: Badan Pusat Statistik, Statistik Pertanian Hortikultura SPH-TBF/BPS-Statistics Indonesia, *Agricultural Statistic for Horticulture SPH-TBF*

Tabel
Table 5.4

**Produksi Tanaman Biofarmaka Menurut Jenis Tanaman di
Kecamatan Saptosari (kg), 2020–2023**
*Production of Medicinal Plants by Kind of Plant in Saptosari
District (kg), 2020–2023*

| Jenis Tanaman Kind of Plants | 2020 | 2021 | 2022 | 2023 |
|---------------------------------|------|------|------|------|
| (1) | (2) | (3) | (4) | (5) |
| Jahe/Ginger | ... | ... | ... | ... |
| Laos/Lengkuas/Galanga | ... | ... | ... | ... |
| Kencur/East Indian Galangal | ... | ... | ... | ... |
| Kunyit/Turmeric | ... | ... | ... | ... |

Catatan/Note: ...

Sumber/Source: Badan Pusat Statistik, Statistik Pertanian Hortikultura SPH-TBF/BPS-Statistics Indonesia, Agricultural Statistic for Horticulture SPH-TBF

Tabel 5.5 Luas Panen Tanaman Hias Menurut Jenis Tanaman di Kecamatan Saptosari (m²), 2020–2023
Table *Harvested Area of Ornamental Plants by Kind of Plant in Saptosari District (m²), 2020–2023*

| Jenis Tanaman <i>Kind of Plants</i> | 2020 | 2021 | 2022 | 2023 |
|--|------|------|------|------|
| (1) | (2) | (3) | (4) | (5) |
| Anggrek Pot/ <i>Pot Orchid</i> | ... | ... | ... | ... |
| Anggrek Potong/ <i>Cut Orchid</i> | ... | ... | ... | ... |
| Krisan/ <i>Chrysantemum</i> | ... | ... | ... | ... |
| Mawar/ <i>Rose</i> | ... | ... | ... | ... |
| Sedap Malam/ <i>Tuberose</i> | ... | ... | ... | ... |

Catatan/Note: ...

Sumber/Source: Badan Pusat Statistik, Statistik Pertanian Hortikultura SPH-TH/BPS-Statistics Indonesia, *Agricultural Statistik for Horticulture SPH-TH*

Tabel
Table 5.6

**Produksi Tanaman Hias Menurut Jenis Tanaman di
Kecamatan Saptosari (tangkai), 2020–2023**
*Production of Ornamental Plants by Kind of Plant in
Saptosari District (stalks), 2020–2023*

| Jenis Tanaman <i>Kind of Plants</i> | 2020 | 2021 | 2022 | 2023 |
|--|------|------|------|------|
| (1) | (2) | (3) | (4) | (5) |
| Anggrek Pot/ <i>Pot Orchid</i> | ... | ... | ... | ... |
| Anggrek Potong/ <i>Cut Orchid</i> | ... | ... | ... | ... |
| Krisan/ <i>Chrysantemum</i> | ... | ... | ... | ... |
| Mawar/ <i>Rose</i> | ... | ... | ... | ... |
| Sedap Malam/ <i>Tuberose</i> | ... | ... | ... | ... |

Catatan/*Note*: ...

Sumber/*Source*: Badan Pusat Statistik, Statistik Pertanian Hortikultura SPH-TH/BPS-Statistics Indonesia, *Agricultural Statistik for Horticulture SPH-TH*

Tabel
Table 5.7

Produksi Buah-Buahan dan Sayuran Tahunan Menurut Jenis Tanaman di Kecamatan Saptosari (kuintal), 2020–2023
Production of Annual Fruits and Vegetables by Kind of Plant in Saptosari District (quintal), 2020–2023

| Jenis Tanaman <i>Kind of Plants</i> | 2020 | 2021 | 2022 | 2023 |
|--|------|------|------|------|
| (1) | (2) | (3) | (4) | (5) |
| Buah–Buahan/Fruits: | | | | |
| Mangga/ <i>Mango</i> | ... | ... | ... | ... |
| Durian/ <i>Durian</i> | ... | ... | ... | ... |
| Jeruk Siam/ <i>Kepron/Orange/Tangerine</i> | ... | ... | ... | ... |
| Pisang/ <i>Banana</i> | ... | ... | ... | ... |
| Pepaya/ <i>Papaya</i> | ... | ... | ... | ... |
| Salak/ <i>Snakefruit</i> | ... | ... | ... | ... |
| Sayuran/Vegetables: | | | | |
| Melinjo | ... | ... | ... | ... |
| Petai | ... | ... | ... | ... |

Catatan/Note: ...

Sumber/Source: Badan Pusat Statistik, Statistik Pertanian Hortikultura SPH-BST/BPS-Statistics Indonesia, Agricultural Statistic for Horticulture SPH-BST

Tabel 5.8
Table

Luas Panen, Luas Puso dan Luas Tanam Padi Bukan Sawah menurut Bulan di Kecamatan Saptosari (Ha), 2023
Harvest Area, Puso Area and Non Paddy Rice Planting Area by Month in Saptosari (Ha) Subdistrict, 2023

| Bulan Month | Panen | Puso | Tanam |
|-------------------------|--------------|-------------|--------------|
| (1) | (2) | (3) | (4) |
| Januari | ... | ... | ... |
| Pebruari | ... | ... | ... |
| Maret | ... | ... | ... |
| April | ... | ... | ... |
| Mei | ... | ... | ... |
| Juni | ... | ... | ... |
| Juli | ... | ... | ... |
| Agustus | ... | ... | ... |
| September | ... | ... | ... |
| Oktober | ... | ... | ... |
| Nopember | ... | ... | ... |
| Desember | ... | ... | ... |
| Jumlah Total | ... | ... | ... |

Sumber/Source: Laporan Bulanan SP Padi dan SP Palawija KCD Kecamatan Saptosari / SP Rice and SP Palawija KCD Monthly Report Saptosari Subdistrict

Tabel
Table 5.9

Luas Panen, Luas Puso dan Luas Tanam Padi Sawah menurut Bulan di Kecamatan Saptosari (Ha), 2023
Harvest Area, Puso Area and Paddy Rice Planting Area by Month in Saptosari (Ha) Subdistrict, 2023

| Bulan Month | Panen | Puso | Tanam |
|-------------------------|--------------|-------------|--------------|
| (1) | (2) | (3) | (4) |
| Januari | ... | ... | ... |
| Pebruari | ... | ... | ... |
| Maret | ... | ... | ... |
| April | ... | ... | ... |
| Mei | ... | ... | ... |
| Juni | ... | ... | ... |
| Juli | ... | ... | ... |
| Agustus | ... | ... | ... |
| September | ... | ... | ... |
| Oktober | ... | ... | ... |
| Nopember | ... | ... | ... |
| Desember | ... | ... | ... |
| Jumlah Total | ... | ... | ... |

Sumber/Source: Laporan Bulanan SP Padi dan SP Palawija KCD Kecamatan Saptosari / SP Rice and SP Palawija KCD Monthly Report Saptosari Subdistrict

Tabel
5.10
Table

Luas Panen, Luas Puso dan Luas Tanam Jagung menurut Bulan di Kecamatan Saptosari (Ha), 2023
Harvest Area, Puso Area and Corn Planting Area by Month in Saptosari (Ha) Subdistrict, 2023

| Bulan Month | Panen | Puso | Tanam |
|-------------------------|-----------------|--------------|-----------------|
| (1) | (2) | (3) | (4) |
| Januari | 4.250,00 | – | 5,00 |
| Pebruari | 1.386,00 | – | 35,00 |
| Maret | – | – | – |
| April | 5,00 | – | – |
| Mei | 35,00 | – | – |
| Juni | – | – | – |
| Juli | – | – | – |
| Agustus | – | – | – |
| September | – | – | – |
| Oktober | – | – | – |
| Nopember | – | – | 5.726,00 |
| Desember | – | 25,00 | 50,00 |
| Jumlah Total | 5.676,00 | 25,00 | 5.816,00 |

Sumber/Source: Laporan Bulanan SP Padi dan SP Palawija KCD Kecamatan Saptosari / SP Rice and SP Palawija KCD Monthly Report Saptosari Subdistrict

Tabel 5.11
Table

Luas Panen, Luas Puso dan Luas Tanam Kedelai menurut Bulan di Kecamatan Saptosari (Ha), 2023
Harvest Area, Puso Area and Soy Planting Area by Month in Saptosari (Ha) Subdistrict, 2023

| Bulan Month | Panen | Puso | Tanam |
|-------------------------|---------------|-------------|---------------|
| (1) | (2) | (3) | (4) |
| Januari | 25,00 | – | 50,00 |
| Pebruari | 43,00 | – | 80,00 |
| Maret | – | – | – |
| April | 90,00 | – | – |
| Mei | 40,00 | – | – |
| Juni | – | – | – |
| Juli | – | – | – |
| Agustus | – | – | – |
| September | – | – | – |
| Oktober | – | – | – |
| Nopember | – | – | 2,00 |
| Desember | – | – | 2,00 |
| Jumlah Total | 198,00 | – | 134,00 |

Sumber/Source: Laporan Bulanan SP Padi dan SP Palawija KCD Kecamatan Saptosari / *SP Rice and SP Palawija KCD Monthly Report Saptosari Subdistrict*

Tabel
Table 5.12

**Luas Panen, Luas Puso dan Luas Tanam Kacang Tanah
menurut Bulan di Kecamatan Saptosari (Ha), 2023
Harvest Area, Puso Area and Peanut Planting Area by
Month in Saptosari (Ha) Subdistrict, 2023**

| Bulan Month | Panen | Puso | Tanam |
|-------------------------|-----------------|-------------|-----------------|
| (1) | (2) | (3) | (4) |
| Januari | 1.970,00 | – | 3.690,00 |
| Pebruari | – | – | 2.142,00 |
| Maret | – | – | – |
| April | 4.650,00 | – | – |
| Mei | 1.182,00 | – | – |
| Juni | – | – | – |
| Juli | – | – | – |
| Agustus | – | – | – |
| September | – | – | – |
| Oktober | – | – | – |
| Nopember | – | – | 1.808,00 |
| Desember | – | – | 24,00 |
| Jumlah Total | 7.802,00 | – | 7.664,00 |

Sumber/Source: Laporan Bulanan SP Padi dan SP Palawija KCD Kecamatan Saptosari / *SP Rice and SP Palawija KCD Monthly Report Saptosari Subdistrict*

Tabel
Table 5.13

Luas Panen, Luas Puso dan Luas Tanam Ubi Kayu menurut Bulan di Kecamatan Saptosari (Ha), 2023
Harvest Area, Puso Area and Cassava Planting Area by Month in Saptosari (Ha) Subdistrict, 2023

| Bulan Month | Panen | Puso | Tanam |
|-------------------------|-----------------|-------------|-----------------|
| (1) | (2) | (3) | (4) |
| Januari | – | – | – |
| Pebruari | – | – | – |
| Maret | – | – | – |
| April | – | – | – |
| Mei | – | – | – |
| Juni | 30,00 | – | – |
| Juli | 4.075,00 | – | – |
| Agustus | 1.710,00 | – | – |
| September | – | – | – |
| Oktober | – | – | – |
| Nopember | – | – | 5.561,00 |
| Desember | – | – | 54,00 |
| Jumlah Total | 5.815,00 | – | 5.615,00 |

Sumber/Source: Laporan Bulanan SP Padi dan SP Palawija KCD Kecamatan Saptosari / SP Rice and SP Palawija KCD Monthly Report Saptosari Subdistrict

Tabel
Table 5.14

Luas Panen, Luas Puso dan Luas Tanam Ubi Jalar menurut Bulan di Kecamatan Saptosari (Ha), 2023
Harvest Area, Puso Area and Sweet Potato Planting Area by Month in Saptosari (Ha) Subdistrict, 2023

| Bulan Month | Panen | Puso | Tanam |
|-------------------------|--------------|-------------|--------------|
| (1) | (2) | (3) | (4) |
| Januari | – | – | – |
| Pebruari | – | – | – |
| Maret | 1,00 | – | – |
| April | 0,50 | – | – |
| Mei | 0,50 | – | – |
| Juni | – | – | – |
| Juli | – | – | – |
| Agustus | – | – | – |
| September | – | – | – |
| Oktober | – | – | – |
| Nopember | – | – | – |
| Desember | – | – | – |
| Jumlah Total | 2,00 | – | – |

Sumber/Source: Laporan Bulanan SP Padi dan SP Palawija KCD Kecamatan Saptosari / *SP Rice and SP Palawija KCD Monthly Report Saptosari Subdistrict*

Tabel
Table 5.15

Luas Panen, Luas Puso dan Luas Tanam Kacang Hijau menurut Bulan di Kecamatan Saptosari (Ha), 2023
Harvest Area, Puso Area and Mung Bean Planting Area by Month in Saptosari (Ha) Subdistrict, 2023

| Bulan Month | Panen | Puso | Tanam |
|-------------------------|-----------------|-------------|-----------------|
| (1) | (2) | (3) | (4) |
| Januari | 1.970,00 | – | 3.690,00 |
| Pebruari | – | – | 2.142,00 |
| Maret | – | – | – |
| April | 4.650,00 | – | – |
| Mei | 1.182,00 | – | – |
| Juni | – | – | – |
| Juli | – | – | – |
| Agustus | – | – | – |
| September | – | – | – |
| Oktober | – | – | – |
| Nopember | – | – | 1.808,00 |
| Desember | – | – | 24,00 |
| Jumlah Total | 7.802,00 | – | 7.664,00 |

Sumber/Source: Laporan Bulanan SP Padi dan SP Palawija KCD Kecamatan Saptosari / *SP Rice and SP Palawija KCD Monthly Report Saptosari Subdistrict*

Tabel
5.16
Table

Luas Panen, Luas Puso dan Luas Tanam Sorgum menurut Bulan di Kecamatan Saptosari (Ha), 2023
Harvest Area, Puso Area and Shorgum Planting Area by Month in Saptosari (Ha) Subdistrict, 2023

| Bulan Month | Panen | Puso | Tanam |
|-------------------------|--------------|-------------|--------------|
| (1) | (2) | (3) | (4) |
| Januari | 4,00 | – | – |
| Pebruari | 1,00 | – | – |
| Maret | – | – | – |
| April | – | – | – |
| Mei | – | – | – |
| Juni | – | – | – |
| Juli | – | – | – |
| Agustus | – | – | – |
| September | – | – | – |
| Oktober | – | – | – |
| Nopember | – | – | 2,00 |
| Desember | – | – | – |
| Jumlah Total | 5,00 | – | 2,00 |

Sumber/Source: Laporan Bulanan SP Padi dan SP Palawija KCD Kecamatan Saptosari / SP Rice and SP Palawija KCD Monthly Report Saptosari Subdistrict

Tabel 5.17 Banyaknya Populasi Ternak Besar menurut Desa di Kecamatan Saptosari (ekor), 2023
Table *Number of Large Livestock by Village in Saptosari Subdistrict (tail), 2023*

| Desa Village | Sapi Perah | Sapi Biasa | Kerbau Buffallo | Kuda Horse |
|-------------------------|------------|--------------|--------------------|---------------|
| (1) | (2) | (3) | (4) | (5) |
| Krambilsawit | – | 1.637 | – | – |
| Kanigoro | – | 783 | – | – |
| Planjan | – | 1.295 | – | – |
| Monggol | – | 1.649 | – | – |
| Kepek | – | 1.653 | – | – |
| Ngloro | – | 1.307 | – | – |
| Jetis | – | 1.102 | – | – |
| Jumlah Total | – | 9.426 | – | – |

Sumber/Source: Dinas Peternakan Kabupaten Gunungkidul/ *Animal Gunungkidul Regency Animal Husbandry Service*

Tabel
Table 5.18

Banyaknya Populasi Ternak Kecil menurut Desa di Kecamatan Saptosari (ekor), 2023
Number of Small Livestock by Village in Saptosari Subdistrict (tail), 2023

| Desa Village | Kambing | Domba | Babi | Kelinci |
|-------------------------|----------------|--------------|-------------|----------------|
| (1) | (2) | (3) | (4) | (5) |
| Krambilsawit | 1.370 | 35 | – | – |
| Kanigoro | 1.355 | 24 | – | – |
| Planjan | 1.969 | 27 | – | – |
| Monggol | 1.398 | 42 | – | – |
| Kepek | 1.600 | 12 | – | – |
| Ngloro | 907 | 46 | – | – |
| Jetis | 1.246 | 47 | – | – |
| Jumlah Total | 9.845 | 232 | – | – |

Sumber/Source: Dinas Peternakan Kabupaten Gunungkidul/ Animal Gunungkidul Regency Animal Husbandry Service

Tabel
Table 5.19

Banyaknya Populasi Unggas menurut Desa di Kecamatan Saptosari (ekor), 2023
Number of Poultry by Village in Saptosari Subdistrict (tail), 2023

| Desa Village | Ayam Buras | Ayam Petelur | Ayam Pedaging | Puyuh | Itik |
|-------------------------|---------------|-----------------|------------------|-------|------|
| (1) | (2) | (3) | (4) | (5) | (6) |
| Krambilsawit | 4.359 | 500 | – | – | – |
| Kanigoro | 5.155 | – | – | – | – |
| Planjan | 4.498 | – | 7.000 | – | – |
| Monggol | 4.871 | 2.200 | 20.000 | – | – |
| Kepek | 4.605 | 600 | 20.000 | – | – |
| Ngloro | 5.070 | – | – | – | – |
| Jetis | 4.333 | 1.000 | 28.000 | – | – |
| Jumlah Total | 32.890 | 4.300 | 75.000 | – | – |

Sumber/Source: Dinas Peternakan Kabupaten Gunungkidul/ Animal Gunungkidul Regency Animal Husbandry Service

Tabel 5.20
Table

Banyaknya Embung Desa Menurut Desa di Kecamatan Saptosari, 2020 dan 2021
Number of Village Embungs by Village in Saptosari Subdistrict, 2020 and 2021

| Desa Village | 2020 | 2021 |
|-------------------------|-------------|-------------|
| (1) | (2) | (3) |
| Krambilsawit | 0 | 0 |
| Kanigoro | 0 | 0 |
| Planjan | 0 | 0 |
| Monggol | 0 | 0 |
| Kepek | 0 | 0 |
| Ngloro | 0 | 0 |
| Jetis | 1 | 1 |
| Jumlah Total | 1 | 1 |

Sumber/Source: BPS, Pendataan Potensi Desa (Podes) 2021, dan 2022

06

PARIWISATA, TRANSPORTASI, DAN KOMUNIKASI *TOURISM, TRANSPORTATION, AND COMMUNICATION*



Jenis Transportasi di Kecamatan Saptosari

Type of Transportation in Saptosari District

Darat

PARIWISATA, TRANSPORTASI, DAN KOMUNIKASI

Tempat wisata merupakan salah satu daya tarik bagi wisatawan baik lokal maupun manca negara. Untuk tempat wisata di Gunungkidul sudah begitu banyak jumlahnya. Hampir di setiap kecamatan di Gunungkidul memiliki tempat wisata masing-masing. Di Kecamatan Saptosari terdapat wisata berupa pantai.

Dari segi transportasi seluruh desa di kecamatan Saptosari dapat diakses melalui jalan darat. Sementara itu dari segi komunikasi seluruh desa di Kecamatan Saptosari telah tersedia menara komunikasi dengan kekuatan sinyal yang kuat.

TOURISM, TRANSPORTATION, COMMUNICATION

Tourist attractions are one of the attractions for both local and foreign tourists. There are so many tourist attractions in Gunungkidul. Almost every Subdistrict in Gunungkidul has its own tourist attractions. Tourist attraction in Saptosari district is beach.

In terms of transportation, all villages in Saptosari district can be accessed by road. Meanwhile, in terms of communication, all villages in Saptosari District have communication towers with strong signal strength.

6.1 PARIWISATA TOURISM

Tabel 6.1.1 Jumlah Sarana Akomodasi Menurut Desa/Kelurahan dan Jenis Akomodasi di Kecamatan Saptosari, 2023
Table *Number of Accomodation Facilities by Villages/Kelurahan and Type of Accomodation in Saptosari District, 2023*

| Desa/Kelurahan <i>Village/Kelurahan</i> | Hotel | Penginapan <i>Inn</i> |
|--|-------|--------------------------|
| (1) | (2) | (3) |
| Krambilsawit | ... | ... |
| Kanigoro | ... | ... |
| Planjan | ... | ... |
| Monggol | ... | ... |
| Kepek | ... | ... |
| Ngloro | ... | ... |
| Jetis | ... | ... |
| Saptosari | ... | ... |

Catatan/Note: ...

Sumber/Source: ...

Tabel
Table 6.1.2

Banyaknya Tempat Wisata menurut Desa di Kecamatan Saptosari, 2023
Number of Tourist Attractions by Village in Saptosari Subdistrict, 2023

| Desa Village | Wisata | | | | | Jumlah Total |
|------------------|--------|--------|-----|---------|---------|-----------------|
| | Pantai | Gunung | Gua | Sejarah | Lainnya | |
| (1) | (2) | (3) | (4) | (5) | (6) | |
| Krambilsawit | ... | ... | ... | ... | ... | ... |
| Kanigoro | ... | ... | ... | ... | ... | ... |
| Planjan | ... | ... | ... | ... | ... | ... |
| Monggol | ... | ... | ... | ... | ... | ... |
| Kepek | ... | ... | ... | ... | ... | ... |
| Ngloro | ... | ... | ... | ... | ... | ... |
| Jetis | ... | ... | ... | ... | ... | ... |
| Saptosari | ... | ... | ... | ... | ... | ... |

Sumber/Source: Kantor Kecamatan Saptosari Kabupaten Gunungkidul / Saptosari Subdistrict Office of Gunungkidul Regency

6.2 TRANSPORTASI TRANSPORTATION

Tabel 6.2.1 Prasarana dan Sarana Transportasi Antardesa/Kelurahan Menurut Desa/Kelurahan di Kecamatan Saptosari, 2021
Inter-Villages/Kelurahan Transportation Infrastructure and Facilities by Villages/Kelurahan in Saptosari District, 2021

| Desa/Kelurahan <i>Village/Kelurahan</i> | Jenis Prasarana Transportasi <i>Type of Transportation Infrastructure</i> | Keberadaan Angkutan Umum <i>Availability of Public Transportation</i> |
|--|--|--|
| (1) | (2) | (3) |
| Krambilsawit | Darat | Tidak Ada |
| Kanigoro | Darat | Tidak Ada |
| Planjan | Darat | Tidak Ada |
| Monggol | Darat | Ada, tanpa trayek tetap |
| Kepek | Darat | Tidak Ada |
| Ngloro | Darat | Tidak Ada |
| Jetis | Darat | Ada, tanpa trayek tetap |

Lanjutan Tabel/*Continued Table 6.2.1*

| Desa/Kelurahan Village/Kelurahan | Jenis Permukaan Jalan Darat Terluas Type of The Widest Road Surface | Dapat Dilalui Kendaraan Bermotor Roda 4 atau Lebih Passable by Vehicle with 4 or more Wheels |
|---|--|---|
| (1) | (4) | (5) |
| Krambilsawit | Aspal/Beton | Sepanjang Tahun |
| Kanigoro | Aspal/Beton | Sepanjang Tahun |
| Planjan | Aspal/Beton | Sepanjang Tahun |
| Monggol | Aspal/Beton | Sepanjang Tahun |
| Kepek | Aspal/Beton | Sepanjang Tahun |
| Ngloro | Aspal/Beton | Sepanjang Tahun |
| Jetis | Aspal/Beton | Sepanjang Tahun |

Sumber/*Source*: BPS, Pendataan Potensi Desa (Podes) 2021

Tabel 6.2.2 Banyaknya Kendaraan Bermotor menurut Jenisnya di Kecamatan Saptosari, 2023
Table *Number of Motorized Vehicles by Type in Saptosari Subdistrict, 2023*

| Desa Village | Truk | Bus Umum | Colt | Pribadi | Sepeda Motor | Lainnya |
|------------------|------|----------|------|---------|-----------------|---------|
| (1) | (2) | (3) | (4) | (5) | (6) | (7) |
| Krambilsawit | ... | ... | ... | ... | ... | ... |
| Kanigoro | ... | ... | ... | ... | ... | ... |
| Planjan | ... | ... | ... | ... | ... | ... |
| Monggol | ... | ... | ... | ... | ... | ... |
| Kepek | ... | ... | ... | ... | ... | ... |
| Ngloro | ... | ... | ... | ... | ... | ... |
| Jetis | ... | ... | ... | ... | ... | ... |
| Saptosari | ... | ... | ... | ... | ... | ... |

Sumber/Source: Kantor Kecamatan Saptosari Kabupaten Gunungkidul / *Saptosari Subdistrict Office of Gunungkidul Regency*

Tabel
Table 6.2.3

**Banyaknya Kendaraan Tidak Bermotor menurut Jenisnya
di Kecamatan Saptosari, 2023**
*Number of Non-Motorized Vehicles by Type in Saptosari
Subdistrict, 2023*

| Desa Village | Sepeda | Dokar | Becak | Gerobak | Keseran | Lainnya |
|------------------|--------|-------|-------|---------|---------|---------|
| (1) | (2) | (3) | (4) | (5) | (6) | (7) |
| Krambilsawit | ... | ... | ... | ... | ... | ... |
| Kanigoro | ... | ... | ... | ... | ... | ... |
| Planjan | ... | ... | ... | ... | ... | ... |
| Monggol | ... | ... | ... | ... | ... | ... |
| Kepek | ... | ... | ... | ... | ... | ... |
| Ngloro | ... | ... | ... | ... | ... | ... |
| Jetis | ... | ... | ... | ... | ... | ... |
| Saptosari | ... | ... | ... | ... | ... | ... |

Sumber/Source: Kantor Kecamatan Saptosari Kabupaten Gunungkidul / Saptosari Subdistrict Office of Gunungkidul Regency

Tabel 6.2.4 Panjang Jalan menurut Jenisnya di Kecamatan Saptosari (Km), 2023
Table Road Length by Type in Saptosari Subdistrict (Km), 2023

| Desa Village | Diaspal | Diperkeras | Tanah | Lainnya | Jumlah Total |
|------------------|---------|------------|-------|---------|-----------------|
| (1) | (2) | (3) | (4) | (5) | (6) |
| Krambilsawit | ... | ... | ... | ... | ... |
| Kanigoro | ... | ... | ... | ... | ... |
| Planjan | ... | ... | ... | ... | ... |
| Monggol | ... | ... | ... | ... | ... |
| Kepek | ... | ... | ... | ... | ... |
| Ngloro | ... | ... | ... | ... | ... |
| Jetis | ... | ... | ... | ... | ... |
| Saptosari | ... | ... | ... | ... | ... |

Sumber/Source: Kantor Kecamatan Saptosari Kabupaten Gunungkidul / Saptosari Subdistrict Office of Gunungkidul Regency

**6.3 KOMUNIKASI
COMMUNICATION**

Tabel 6.3.1 Keberadaan Kantor Pos/Pos Pembantu/Rumah Pos, Pos Keliling, dan Perusahaan/Agen Jasa Ekspedisi Swasta Menurut Desa di Kecamatan Saptosari, 2023
Number of Post Office/Subsidiary of Post Office, Mobile Portal Service, Private Expedition Service Company by Villages in Saptosari District, 2023

| Desa/Kelurahan Village/Kelurahan | Kantor Pos/Pos Pembantu/Rumah Pos Post Office/Subsidiary of Post Office | Pos Keliling Mobile Portal Service | Perusahaan/Agen Jasa Ekspedisi Swasta Private Expedition Service Company |
|---|--|---|---|
| (1) | (2) | (3) | (4) |
| Krambilsawit | Tidak Ada | ... | Tidak Ada |
| Kanigoro | Tidak Ada | ... | Tidak Ada |
| Planjan | Tidak Ada | ... | Tidak Ada |
| Monggol | Tidak Ada | ... | Tidak Ada |
| Kepek | Tidak Ada | ... | Tidak Ada |
| Ngloro | Tidak Ada | ... | Tidak Ada |
| Jetis | Tidak Ada | ... | Tidak Ada |
| Saptosari | Tidak Ada | ... | Tidak Ada |

Sumber/Source: BPS, Pendataan Potensi Desa (Podes) 2021

Tabel 6.3.2 Jumlah Menara Telepon seluler dan Operator Layanan Komunikasi Telepon Seluler Menurut Desa/Kelurahan di Kecamatan **Saptosari**, 2021
Number of Base Transceiver Station (BTS) and Cellular Phone Communication Service Operators by Villages/ Kelurahan in **Saptosari District, 2021**

| Desa/Kelurahan Village/Kelurahan | Jumlah Menara Telepon seluler Number of Base Transceiver Station (BTS) | Jumlah Operator Layanan Komunikasi Telepon Seluler Cellular Phone Communication Service Operators |
|-------------------------------------|--|--|
| (1) | (2) | (3) |
| Krambilsawit | 2 | 4 |
| Kanigoro | 1 | 3 |
| Planjan | – | 4 |
| Monggol | – | 6 |
| Kepek | 2 | 3 |
| Ngloro | – | 3 |
| Jetis | 1 | 5 |
| Saptosari | 6 | |

Sumber/Source: BPS, Pendataan Potensi Desa (Podes) 2021

Tabel
Table 6.3.3

Kekuatan Sinyal Telepon Seluler dan Jenis Sinyal Internet Telepon Seluler Menurut Desa/Kelurahan di Kecamatan Saptosari, 2021
The Strenght of Cellular Phone Signal by Villages/Kelurahan in Saptosari District, 2021

| Desa/Kelurahan Village/Kelurahan | Kekuatan Sinyal Telepon Seluler The Strenght of Cellular Phone Signal | Jenis Sinyal Internet Telepon Seluler Type of Cellular Phone Signal |
|-------------------------------------|---|---|
| (1) | (2) | (3) |
| Krambilsawit | Sinyal Kuat | ... |
| Kanigoro | Sinyal Kuat | ... |
| Planjan | Sinyal Kuat | ... |
| Monggol | Sinyal Lemah | ... |
| Kepek | Sinyal Kuat | ... |
| Ngloro | Sinyal Lemah | ... |
| Jetis | Sinyal Kuat | ... |
| Saptosari | | ... |

Sumber/Source: BPS, Pendataan Potensi Desa (Podes) 2021

Tabel 6.3.4 Banyaknya Alat Komunikasi menurut Jenisnya di Kecamatan Saptosari, 2023
Table *Number of Communication Tools by Type in Saptosari Subdistrict, 2023*

| Desa Village | Kantor Pos | Radio | Televisi | Telepon |
|------------------|------------|-------|----------|---------|
| (1) | (2) | (3) | (4) | (5) |
| Krambilsawit | ... | ... | ... | ... |
| Kanigoro | ... | ... | ... | ... |
| Planjan | ... | ... | ... | ... |
| Monggol | ... | ... | ... | ... |
| Kepek | ... | ... | ... | ... |
| Ngloro | ... | ... | ... | ... |
| Jetis | ... | ... | ... | ... |
| Saptosari | ... | ... | ... | ... |

Sumber/Source: Kantor Kecamatan Saptosari Kabupaten Gunungkidul / Saptosari Subdistrict Office of Gunungkidul Regency

07

PERBANKAN, KOPERASI, DAN PERDAGANGAN *BANKING, COOPERATIVE, AND TRADE*



Jumlah Pasar di Kecamatan Saptosari

Number of Markets in Saptosari District

**PERBANKAN, KOPERASI, DAN
PERDAGANGAN**

Meningkatnya kebutuhan masyarakat serta semakin bervariasinya kebutuhan tersebut mengakibatkan tumbuhnya kebutuhan sarana khusus untuk memenuhi kebutuhan tersebut dengan mudah dan cepat. Pasar merupakan sarana yang tepat memenuhi kebutuhan tersebut dengan cepat dan mudah karena pasar merupakan tempat pertemuan antara produsen sebagai penghasil produk dengan konsumen. Terdapat 5 pasar di Kecamatan Saptosari.

BANKING, COOPERATIVE, AND TRADE

The increasing needs of the community and the increasingly varied needs have resulted in the growing need for special facilities to meet these needs easily and quickly. The market is the right means to meet these needs quickly and easily because the market is a meeting place between producers as producers of products and consumers. There are 5 markets in Saptosari Subdistrict, which are in each village in Saptosari district.

Tabel 7.1
Table

Banyaknya Sarana Lembaga Keuangan Bank Menurut Desa/Kelurahan dan Jenis Bank di Kecamatan Saptosari, 2021
Number of Bank by Villages/Kelurahan and Type of Bank in Saptosari District, 2021

| Desa/Kelurahan Village/Kelurahan | Bank Umum Pemerintah Government Bank | Bank Umum Swasta Private Bank | Bank Perkreditan Rakyat (BPR) Rural Bank |
|---|---|--|---|
| (1) | (2) | (3) | (4) |
| Krambilsawit | – | – | – |
| Kanigoro | – | – | – |
| Planjan | – | – | – |
| Monggol | – | – | – |
| Kepek | – | – | 1 |
| Ngloro | – | – | – |
| Jetis | 1 | – | – |
| Saptosari | 1 | – | 1 |

Sumber/Source: BPS, Pendataan Potensi Desa (Podes) 2021

Tabel 7.2
Table

**Banyaknya Koperasi Aktif Menurut Menurut Desa/
Kelurahan dan Jenis Koperasi di Kecamatan Saptosari,
2021**
*Number of Cooperative by Villages/Kelurahan and Type of
Cooperative in Saptosari District, 2021*

| Desa/Kelurahan <i>Village/Kelurahan</i> | Koperasi Unit Desa (KUD) <i>Village Cooperative Unit</i> | Koperasi Industri Kecil dan Kerajinan Rakyat (Kopinkra) <i>Small Industry and Citizen Handicraft Cooperative</i> |
|---|--|--|
| (1) | (2) | (3) |
| Krambilsawit | ... | ... |
| Kanigoro | ... | ... |
| Planjan | ... | ... |
| Monggol | ... | ... |
| Kepek | ... | ... |
| Ngloro | ... | ... |
| Jetis | ... | ... |
| Saptosari | ... | ... |

Lanjutan Tabel/*Continued Table 7.2*

| Desa/Kelurahan Village/Kelurahan | Koperasi Simpan Pinjam (Kospin) Savings and Loan Cooperative | Koperasi Lainnya Other Cooperative |
|---|---|---|
| (1) | (4) | (5) |
| Krambilsawit | ... | ... |
| Kanigoro | ... | ... |
| Planjan | ... | ... |
| Monggol | ... | ... |
| Kepek | ... | ... |
| Ngloro | ... | ... |
| Jetis | ... | ... |
| Saptosari | ... | ... |

Sumber/*Source*: Kantor Kecamatan Saptosari Kabupaten Gunungkidul / *Saptosari Subdistrict Office of Gunungkidul Regency*

Tabel 7.3
Table

Banyaknya Sarana Perdagangan Menurut Desa/Kelurahan dan Jenis Sarana Perdagangan di Kecamatan Saptosari, 2023

Number of Trade Facilities by Villages/Kelurahan and Type of Trade Facilities in Saptosari District, 2023

| Desa/Kelurahan Village/Kelurahan | Kelompok Pertokoan Shopping Complexs | Pasar dengan Bangunan Permanen Markets in Permanent Building | Pasar dengan Bangunan Semi Permanen Market in Semi Permanent Building |
|---|---|---|--|
| (1) | (2) | (3) | (4) |
| Krambilsawit | ... | ... | 2 |
| Kanigoro | ... | ... | 1 |
| Planjan | ... | ... | – |
| Monggol | ... | ... | – |
| Kepek | ... | ... | – |
| Ngloro | ... | ... | 1 |
| Jetis | ... | ... | 1 |
| Saptosari | ... | ... | – |

Lanjutan Tabel/*Continued Table 7.3*

| Desa/Kelurahan Village/Kelurahan | Pasar tanpa Bangunan Market without Permanent Building | Mini Market/ Swalayan/ Supermarket Mini Market/Swalayan/ Supermarket | Restoran/ Rumah Makan Restaurant/ Food Stall |
|---|---|---|---|
| (1) | (5) | (6) | (7) |
| Krambilsawit | ... | ... | ... |
| Kanigoro | ... | ... | ... |
| Planjan | ... | ... | ... |
| Monggol | ... | ... | ... |
| Kepek | ... | ... | ... |
| Ngloro | ... | ... | ... |
| Jetis | ... | ... | ... |
| Saptosari | ... | ... | ... |

Sumber/Source: Kantor Kecamatan Saptosari Kabupaten Gunungkidul / *Saptosari Subdistrict Office of Gunungkidul Regency*

Tabel 7.4
Table

Banyaknya Pasar, Toko, Kios dan Warung menurut Desa di Kecamatan Saptosari, 2021
Number of Markets, Shops, Stalls and Stalls by Village in Saptosari Subdistrict, 2021

| Desa Village | Pasar | Toko | Kios | Warung |
|-------------------------|--------------|-------------|-------------|---------------|
| (1) | (2) | (3) | (4) | (5) |
| Krambilsawit | 2 | – | 20 | 11 |
| Kanigoro | – | – | 84 | 70 |
| Planjan | – | – | 58 | 14 |
| Monggol | – | – | 63 | 7 |
| Kepek | 1 | – | 229 | 6 |
| Ngloro | 1 | – | 6 | 2 |
| Jetis | 1 | 3 | 20 | 14 |
| Saptosari | 5 | – | – | 124 |

*) Keterangan: 1 = Pasar Negeri, 2 = Pasar Desa

Sumber/Source: Kantor Kecamatan Saptosari Kabupaten Gunungkidul / Saptosari Subdistrict Office of Gunungkidul Regency

Tabel 7.5
Table

Banyaknya Bank menurut Desa di Kecamatan Saptosari, 2021
Number of Banks by Village in Saptosari Subdistrict, 2021

| Desa Village | BNI | BRI | BPD | BCA | BUKP | BKD | Lainnya |
|-------------------------|------------|------------|------------|------------|-------------|------------|----------------|
| (1) | (2) | (3) | (4) | (5) | (6) | (7) | (8) |
| Krambilsawit | ... | ... | ... | ... | ... | ... | ... |
| Kanigoro | ... | ... | ... | ... | ... | ... | ... |
| Planjan | ... | ... | ... | ... | ... | ... | ... |
| Monggol | ... | ... | ... | ... | ... | ... | ... |
| Kepek | ... | ... | ... | ... | ... | ... | ... |
| Ngloro | ... | ... | ... | ... | ... | ... | ... |
| Jetis | ... | ... | ... | ... | ... | ... | ... |
| Saptosari | ... | ... | ... | ... | ... | ... | ... |

Sumber/Source: Kantor Kecamatan Saptosari Kabupaten Gunungkidul / Saptosari Subdistrict Office of Gunungkidul Regency

Tabel 7.6
Table

Banyaknya Koperasi menurut Desa di Kecamatan Saptosari, 2021
Number of Cooperatives by Village in Saptosari Subdistrict, 2021

| Desa Village | KUD | Non KUD | Jumlah |
|-------------------------|------------|----------------|---------------|
| (1) | (2) | (3) | (4) |
| Krambilsawit | – | – | – |
| Kanigoro | – | – | – |
| Planjan | – | – | – |
| Monggol | – | 1 | 1 |
| Kepek | – | – | – |
| Ngloro | – | – | – |
| Jetis | – | 1 | 1 |
| Saptosari | – | – | – |

Sumber/Source: Desa/Kelurahan di Kecamatan Saptosari

DAFTAR PUSTAKA/BIBLIOGRAPHY

- Direktorat Jenderal Hortikultura & Badan Pusat Statistik. 2022. *Pedoman Statistik Pertanian Hortikultura (SPH)*. Jakarta: Kementerian Pertanian.
- Direktorat Statistik Ketahanan Sosial. 2021. *Buku 3: Konsep dan Definisi Podes 2021*. Jakarta: Badan Pusat Statistik.

<https://gunungkidulkab.bps.go.id>

ST 2023
SENSUS PERTANIAN

BerAKHLAK
Berorientasi Pelayanan Akuntabel Kompeten
Harmonis Loyal Adaptif Kolaboratif

**#bangga
melayani
bangsa**

DATA

MENCERDASKAN BANGSA

— *Enlighten The Nation* —



**BADAN PUSAT STATISTIK
KABUPATEN GUNUNGKIDUL
BPS-STATISTICS GUNUNGKIDUL REGENCY**

Jl. Pemuda 19A Baleharjo Wonosari 55811
Telp : (0274) 394180 Fax : (0274) 394181
Homepage: <https://gunungkidulkab.bps.go.id> Email: bps3403@bps.go.id

ISSN 2087-6033



9 772087 603092