

KECAMATAN LOBU

DALAM ANGKA



2023



BADAN PUSAT STATISTIK
KABUPATEN BANGGAI

KECAMATAN LOBU

DALAM ANGKA



2023



**BADAN PUSAT STATISTIK
KABUPATEN BANGGAI**

KECAMATAN LOBU DALAM ANGKA
Lobu Subdistrict in Figures
2023

ISSN: ...

No. Publikasi/*Publication Number*: ...

Katalog /*Catalog*:1102001.7202062

Ukuran Buku/*Book Size*: 14,8 cm x 21 cm

Jumlah Halaman/*Number of Pages*: ... + ... hal/*pages*

Naskah/*Manuscript*:

BPS Kabupaten Banggai

BPS-Statistics of Banggai Regency

Penyunting/*Editor*:

BPS Kabupaten Banggai

BPS-Statistics of Banggai Regency

Desain Kover/*Cover Design*:

BPS Kabupaten Banggai

BPS-Statistics of Banggai Regency

Ilustrasi Kover/*Cover Illustration*:

.....

Diterbitkan oleh/*Published by*:

©BPS Kabupaten Banggai/*BPS-Statistics of Banggai Regency*

Dicetak oleh/*Printed by*:

...

Dilarang mengumumkan, mendistribusikan, mengomunikasikan, dan/atau menggandakan sebagian atau seluruh isi buku ini untuk tujuan komersil tanpa izin tertulis dari Badan Pusat Statistik Kabupaten Banggai.

Prohibited to announce, distribute, communicate, and/or copy part or all of this book for commercial purpose without permission from BPS-Statistics Indonesia of Banggai Regency.

TIM PENYUSUN/TEAM MEMBERS

Pengarah/Director

Ir. Muhammad Said, M.Si

Penanggung Jawab/Persons in Charge

Ir. Muhammad Said, M.Si

Penyunting/Editors

Anggie Dian Pratiwi, S.ST., M.Ec. Dev

Pengolah Data dan Penulis Naskah/Data Processor and Writers

Ahmad Ayis, S.ST., M.S.E

Penata Letak/Layout Designers

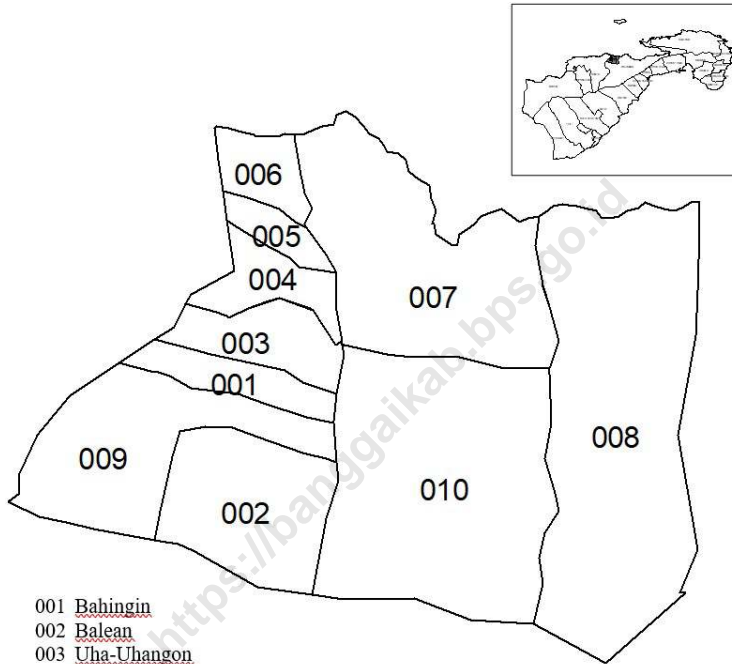
Ahmad Ayis, S.ST., M.S.E

KONTRIBUTOR DATA/DATA CONTRIBUTORS

1. Kementerian Agama/*Ministry of Religious Affair*
2. Kementerian Pendidikan dan Kebudayaan/*Ministry of Education and Culture*
3. Badan Meteorologi Klimatologi dan Geofisika/*Meteorological, Climatology, and Geophysical Agency*
4. Badan Pusat Statistik/*BPS-Statistics Indonesia*
5. Dinas Kesehatan
6. Dinas Pemberdayaan Masyarakat Desa

<https://banggaikab.bps.go.id>

PETA WILAYAH KECAMATAN LOBU
MAP OF LOBU SUBDISTRICT



- 001 Bahingin
- 002 Balean
- 003 Uha-Uhangon
- 004 Kadodi
- 005 Niubulan
- 006 Lobu
- 007 Bolobungkang
- 008 Uwedaka-Daka
- 009 Dolom
- 010 Lambuli



KEPALA BPS KABUPATEN BANGGAI
CHIEF STATISTICIAN OF BANGGAI REGENCY



Ir. Muhammad Said, M.Si



KATA PENGANTAR

Penerbitan buku “KECAMATAN LOBU DALAM ANGKA 2023” ini merupakan terbitan tahunan. Publikasi ini memuat berbagai macam data statistik yang menggambarkan tentang kegiatan sosial dan ekonomi masyarakat di Kecamatan Lobu.

Melalui kesempatan ini kami menghaturkan terima kasih kepada: Bapak Camat Lobu, Kepala Dinas/UPT, Kepala Desa/Kelurahan se-Kecamatan Lobu yang telah membantu sehingga dapat terlaksana penerbitan buku “KECAMATAN LOBU DALAM ANGKA 2023” ini.

Kami senantiasa mengharapkan kritik dan saran dari semua pihak untuk kesempurnaan penerbitan buku ini pada masa-masa yang akan datang.

... , September 2023
Kepala BPS
Kabupaten Banggai

Ir. Muhammad Said, M.Si



PREFACE

The publication of the book “LOBU SUBDISTRICT IN FIGURES 2023” is an annual publication. This publication contains various kinds of statistical data describing the social and economic activities of the community in Lobu Subdistrict.

Through this opportunity, we would like to thank: Mr. Camat Lobu, Head of Service/UPT, Head of Village/Kelurahan throughout Lobu Sub-district who have helped so that the publication of the book “LOBU SUBDISTRICT IN FIGURES 2023” can be carried out.

We always expect criticism and suggestions from all parties for the perfection of publishing this book in the future.

*..., September 2023
Chief Statistician of
Banggai Regency*

Ir. Muhammad Said, M.Si

DAFTAR ISI/CONTENTS

	Halaman <i>Page</i>
Kata Pengantar/ <i>Preface</i>	xii
Daftar Isi/ <i>Contents</i>	xiii
Daftar Tabel/ <i>List of Tables</i>	xv
Daftar Gambar/ <i>List of Figures</i>	xxi
Penjelasan Umum/ <i>Explanatory Notes</i>	xxiii
Daftar Singkatan/ <i>List of Abbreviation</i>	xxv
1. Geografi dan Iklim/ <i>Geography and Climate</i>	1
2. Pemerintahan/ <i>Government</i>	7
3. Penduduk/ <i>Population</i>	17
4. Sosial dan Kesejahteraan Rakyat/ <i>Social and Welfare</i>	23
5. Pertanian/ <i>Agriculture</i>	39
6. Pariwisata, Transportasi, dan Komunikasi/ <i>Tourism, Transportation, and Communication</i>	47
7. Perbankan, Koperasi, dan Perdagangan/ <i>Banking, Cooperative, and Trade</i>	55

DAFTAR TABEL/LIST OF TABLES

Halaman
Page

1.	GEOGRAFI DAN IKLIM/GEOGRAPHY AND CLIMATE	
1.1	KEADAAN GEOGRAFI GEOGRAPHY CONDITION	
1.1.1	Luas Daerah Menurut Desa/Kelurahan di Kecamatan Lobu, 2022 <i>Total Area by Villages/Kelurahan in Lobu Subdistrict, 2022</i>	4
1.1.2	Jarak ke Ibukota Kecamatan dan Ibukota Kabupaten/Kota Menurut Desa/Kelurahan di Kecamatan Lobu (km), 2022 <i>Distance to the Subdistrict Capital and Regency/Municipal Capital by Villages/Kelurahan in Lobu Subdistrict (km), 2022.....</i>	5
1.2	KEADAAN IKLIM CLIMATE CONDITION	
1.2.1	Pengamatan Unsur Iklim Menurut Bulan di Stasiun Lobu, 2022 <i>Observation of Climate Elements by Month at Lobu Station, 2022.....</i>	6
2.	PEMERINTAHAN/GOVERNMENT	
2.1	WILAYAH ADMINISTRATIF ADMINISTRATIVE AREA	
2.1.1	Jumlah Rukun Warga (RW) dan Rukun Tetangga (RT) Menurut Desa/Kelurahan di Kecamatan Lobu, 2022 <i>Number of Rukun Warga and Rukun Tetangga by Villages/ Kelurahan in Lobu Subdistrict, 2022.....</i>	10
2.2	SUMBER DAYA MANUSIA HUMAN RESOURCES	
2.2.1	Jumlah Pegawai Negeri Sipil Menurut Pemerintah Daerah dan Jenis Kelamin, 2022 <i>Number of Civil Servants by Local Government and Sex, 2022</i>	11
2.2.2	Jumlah Pegawai Negeri Sipil Pemerintah Daerah Kecamatan XX Menurut Tingkat Pendidikan dan Jenis Kelamin, 2022 <i>Number of Civil Servants of XX District Government by Educational Level and Sex, 2022</i>	12

2.2.2	Daftar Nama Kepala Desa/Lurah, 2022 List of Village Head/Lurah Names, 2022	
	
	13	
2.2.2	Daftar Nama Sekretaris Desa/Lurah, 2022 List of Village Secretary/Lurah Names, 2022	
	
	14	
2.2.2	Banyaknya Lembaga Pemerintahan Menurut Desa, 2022 Number of Government Institutions by Village, 2022	
	
	15	
3.	PENDUDUK/POPULATION	
3.1	Penduduk, Distribusi Persentase Penduduk, Kepadatan Penduduk, Rasio Jenis Kelamin Penduduk Menurut Desa/Kelurahan di Kecamatan Lobu, 2022 <i>Population, Percentage Distribution of Population, Population Density, and Population Sex Ratio by Villages/Kelurahan in Lobu Subdistrict, 2022</i>	20
3.2	Jumlah Penduduk Menurut Kelompok Umur dan Jenis Kelamin di Kecamatan Lobu, 2022 <i>Population by Age Groups and Sex in Lobu Subdistrict, 2022</i>	22
4.	SOSIAL DAN KESEJAHTERAAN RAKYAT/SOCIAL AND WELFARE	
4.1	PENDIDIKAN EDUCATION	
4.1.1	Banyaknya Desa ¹ /Kelurahan yang Memiliki Fasilitas Sekolah Menurut Tingkat Pendidikan di Kecamatan Lobu, 2020–2022 <i>Number of Villages¹/Kelurahan Having Educational Facilities by Educational Level in Lobu Subdistrict, 2020–2022</i>	24
4.1.2	Jumlah Sekolah Menurut Tingkat Pendidikan di Kecamatan Lobu, 2021/2022 dan 2022/2023 <i>Number of Schools by Educational Level in Lobu Subdistrict, 2021/2022 and 2022/2023</i>	25

4.1.3	Jumlah Guru Menurut Tingkat Pendidikan di Kecamatan Lobu, 2021/2022 dan 2022/2023 <i>Number of Teachers by Educational Level in Lobu Subdistrict, 2021/2022 and 2022/2023</i>	26
4.1.4	Jumlah Murid Menurut Tingkat Pendidikan di Kecamatan Lobu, 2021/2022 dan 2022/2023 <i>Number of Pupils by Educational Level in Lobu Subdistrict, 2021/2022 and 2022/2023</i>	27
4.2	KESEHATAN HEALTH	
4.2.1	Banyaknya Desa ¹ /Kelurahan yang Memiliki Sarana Kesehatan Menurut Jenis Sarana Kesehatan di Kecamatan Lobu, 2020–2022 <i>Number of Villages¹/Kelurahan Health Facilities by Type of Health Facilities in Lobu Subdistrict, 2020–2022</i>	28
4.2.2	Jumlah Tenaga Medis Menurut Jenis Kelamin di Kecamatan Lobu, 2022 Number of Medical Personnel by Gender in Lobu Subdistrict, 2022	29
4.2.1	Cakupan Pelayanan Kesehatan pada Ibu Hamil, Ibu Bersalin, dan Ibu Nifas di Kecamatan Lobu, 2022 Health Service Coverage for Pregnant Women, Birthing Women, and Postpartum Women in Lobu Subdistrict, 2022	30
4.2.1	Jumlah Kelahiran di Kecamatan Lobu, 2022 Health Service Coverage for Pregnant Women, Birthing Women, and Postpartum Women in Lobu Subdistrict, 2022	31
4.2.1	Status Gizi Balita Berdasarkan Indeks BB/U, TB/U dan BB/TB di Kecamatan Lobu, 2022 Number of People with Malnutrition by Villages/Kelurahan in Lobu Subdistrict, 2022	32

4.2.1	Kasus Covid-19 dan Cakupan Vaksinasi di Kecamatan Lobu, 2022 <i>Covid-19 Cases and Vaccination Coverage in Lobu Subdistrict, 2022</i>	33
4.3	PERUMAHAN DAN LINGKUNGAN <i>HOUSING AND ENVIRONMENT</i>	
4.3.1	Sarana Air Minum yang Diawasi/Diperiksa Kualitas Air Minumnya di Kecamatan Lobu, 2020–2022 <i>Drinking Water Facilities Monitored/Checked Drinking Water Quality in Lobu Subdistrict, 2020–2022</i>	34
4.3.2	Banyaknya Keluarga dengan Akses terhadap Fasilitas Sanitasi yang Aman (Jamban Sehat) di Kecamatan Lobu, 2020–2022 <i>Number of Villages¹/Kelurahan by Toilet Facility Used by Majority Family in Lobu Subdistrict, 2020–2022</i>	35

4.4 AGAMA DAN SOSIAL LAINNYA

RELIGION AND OTHER SOCIAL AFFAIRS

4.4.1	Jumlah Tempat Peribadatan Menurut Desa/ Kelurahan di Kecamatan Lobu, 2022 <i>Number of Worship Places by Villages/Kelurahan in Lobu Subdistrict, 2022</i>	36
4.4.2	Banyaknya Desa/Kelurahan yang Memiliki Kelompok Kegiatan Olahraga Menurut Jenis Olahraga dan Ketersediaan Fasilitas/Lapangan Olahraga di Kecamatan Lobu, 2022 <i>Number of Villages/Kelurahan Having Sport Activities Groups by Type of Sport and Availability of Sport Facilities/Fields in Lobu Subdistrict, 2022</i>	37

5. PERTANIAN/AGRICULTURE

5.1	<p>Luas Panen Tanaman Sayuran dan Buah-buahan Semusim Menurut Jenis Tanaman di Kecamatan Lobu (ha), 2019–2022 <i>Harvested Area of Seasonal Vegetables and Fruits by Kind of Plant in Lobu Subdistrict (ha), 2019–2022</i>.....</p>	40
5.2	<p>Produksi Tanaman Sayuran dan Buah-buahan Semusim Menurut Jenis Tanaman di Kecamatan Lobu (kuintal), 2019–2022 <i>Production of Seasonal Vegetables and Fruits by Kind of Plant in Lobu Subdistrict (quintal), 2019–2022</i>.....</p>	41
5.3	<p>Luas Panen Tanaman Biofarmaka Menurut Jenis Tanaman di Kecamatan Lobu (m²), 2019–2022 <i>Harvested Area of Medicinal Plants by Kind of Plant in Lobu Subdistrict (m²), 2019–2022</i>.....</p>	42
5.4	<p>Produksi Tanaman Biofarmaka Menurut Jenis Tanaman di Kecamatan Lobu (kg), 2019–2022 <i>Production of Medicinal Plants by Kind of Plant in Lobu Subdistrict (kg),2019–2022</i>.....</p>	43
5.5	<p>Luas Panen Tanaman Hias Menurut Jenis Tanaman di Kecamatan Lobu (m²), 2019–2022 <i>Harvested Area of Ornamental Plants by Kind of Plant in Lobu Subdistrict (m²), 2019–2022</i>.....</p>	44
5.6	<p>Produksi Tanaman Hias Menurut Jenis Tanaman di Kecamatan Lobu (tangkai), 2019–2022 <i>Production of Ornamental Plants by Kind of Plant n Lobu Subdistrict (stalks), 2019–2022</i>.....</p>	45
5.7	<p>Produksi Buah-Buahan dan Sayuran Tahunan Menurut Jenis Tanaman di Kecamatan Lobu (kuintal), 2019–2022 <i>Production of Annual Fruits and Vegetables by Kind of Plant in Lobu Subdistrict (quintal), 2019–2022</i>.....</p>	46

6.	PARIWISATA, TRANSPORTASI, DAN KOMUNIKASI/TOURISM, TRANSPORTATION, AND COMMUNICATION	
6.1	PARIWISATA TOURISM	
6.1.1	Jumlah Sarana Akomodasi Menurut Desa/Kelurahan dan Jenis Akomodasi di Kecamatan Lobu, 2022 <i>Number of Accomodation Facilities by Villages/Kelurahan and Type of Accomodation in Lobu Subdistrict, 2022.....</i>	48
6.2	TRANSPORTASI TRANSPORTATION	
6.2.1	Prasarana dan Sarana Transportasi Antar Desa/Kelurahan Menurut Desa/Kelurahan di Kecamatan Lobu, 2022 <i>Inter-Villages/Kelurahan Transportation Infrastructure and Facilities by Villages/Kelurahan in Lobu Subdistrict, 2022</i>	49
6.3	KOMUNIKASI COMMUNICATION	
6.2.2	Keberadaan Kantor Pos/Pos Pembantu/Rumah Pos, Pos Keliling, dan Perusahaan/Agen Jasa Ekspedisi Swasta Menurut Desa/Kelurahan di Kecamatan Lobu, 2022 <i>Number of Post Office/Subsidiary of Post Office, Mobile Portal Service, Private Expedition Service Company by Villages/Kelurahan in Lobu Subdistrict, 2022</i>	51
6.3.1	Jumlah Menara Telepon seluler dan Operator Layanan Komunikasi Telepon Seluler Menurut Desa/Kelurahan di Kecamatan Lobu, 2022 <i>Number of Base Transceiver Station (BTS) and Cellular Phone Communication Service Operators by Villages/Kelurahan in Lobu Subdistrict, 2022</i>	52
6.3.2	Kekuatan Sinyal Telepon Seluler dan Jenis Sinyal Internet Telepon Seluler Menurut Desa/Kelurahan di Kecamatan Lobu, 2022 <i>The Strenght of Celular Phone Signal by Villages/Kelurahan in Lobu Subdistrict, 2022</i>	53

7.	PERBANKAN, KOPERASI, DAN PERDAGANGAN/BANKING, COOPERATIVE, AND TRADE	
7.1	Banyaknya Sarana Lembaga Keuangan Bank Menurut Desa/ Kelurahan dan Jenis Bank di Kecamatan Lobu, 2022 <i>Number of Bank by Villages/Kelurahan and Type of Bank in Lobu Subdistrict, 2022</i>	56
7.2	Banyaknya Koperasi Aktif Menurut Menurut Desa/ Kelurahan dan Jenis Koperasi di Kecamatan Lobu, 2022 <i>Number of Cooperative by Villages/Kelurahan and Type of Cooperative in Lobu Subdistrict, 2022</i>	57
7.3	Banyaknya Sarana Perdagangan Menurut Desa/Kelurahan dan Jenis Sarana Perdagangan di Kecamatan Lobu, 2022 <i>Number of Trade Facilities by Villages/Kelurahan and Type of Trade Facilities in Lobu Subdistrict, 2022</i>	57

DAFTAR GAMBAR/LIST OF FIGURES

	Halaman Page
1.1 Luas Daerah menurut Desa/Kelurahan di Kecamatan Lobu (%), 2022 <i>Total Area by Village/Kelurahan in Lobu Subdistrict (%) , 2022.....</i>	2
1.2 Jarak ke Ibukota Kecamatan Menurut Desa/ Kelurahan di Kecamatan Lobu (km), 2022 <i>Distance to the Subdistrict Capital by Village/Kelurahan in Lobu Subdistrict (km), 2022.....</i>	3
2.1 Jumlah Rukun Warga (RW) dan Rukun Tetangga (RT) Menurut Desa/Kelurahan di Kecamatan Lobu, 2022 <i>Number of Rukun Warga and Rukun Tetangga by Villages/ Kelurahan in Lobu Subdistrict, 2022</i>	8
2.2 Jumlah Perolehan Suara Sah Partai Politik Pemilihan Anggota Dewan Perwakilan Rakyat Daerah (DPRD) di Daerah Pemilihan 4, 2019.. <i>Number of Valid Votes Obtained by Political Parties for Election of Members of the Regional People's Representative Council (DPRD) in Electoral District 4, 2019</i>	9
3.1 Penduduk Menurut Desa/Kelurahan di Kecamatan Lobu, 2020 <i>Population by Villages/Kelurahan in Lobu Subdistrict, 2020.....</i>	18
3.2 Jumlah Penduduk Menurut Kelompok Umur di Kecamatan Lobu, 2020 <i>Population by Age Groups in Lobu Subdistrict, 2020.....</i>	19

<https://banggaikab.bps.go.id>

PENJELASAN UMUM/EXPLANATORY NOTES

Tanda-tanda, satuan-satuan, dan lain-lainnya yang digunakan dalam publikasi ini adalah sebagai berikut:

Symbols, measurement units, and acronyms which are used in this publication, are as follows:

1. TANDA-TANDA/SYMBOLS

Data tidak tersedia/ <i>Data not available</i>	: ...
Tidak ada atau nol / <i>Null or zero</i>	: -
Data dapat diabaikan/ <i>Data negligible</i>	: 0
Tanda decimal/ <i>Decimal point</i>	: ,
Data tidak dapat ditampilkan/ <i>Not applicable</i>	: NA
Angka estimasi/ <i>Estimated figures</i>	: e
Angka diperbaiki/ <i>Revised figures</i>	: r
Angka sementara/ <i>Preliminary figures</i>	: x
Angka sangat sementara/ <i>Very preliminary figures</i>	: xx
Angka sangat sangat sementara/ <i>Very very preliminary figures</i>	: xxx

2. SATUAN/UNITS

barel/ <i>barrel</i>	: 158,99 liter/ <i>litres</i> = 1/6,2898 m ³
hektar (ha)/ <i>hectare (ha)</i>	: 10 000 m ²
kilometer (km)/ <i>kilometres (km)</i>	: 1 000 meter/ <i>meters (m)</i>
knot/ <i>knot</i>	: 1,8523 km/jam (<i>km/hour</i>)
kuintal/ <i>quintal</i>	: 100 kg
KWh	: 1 000 Watt hour
MWh	: 1 000 KWh
liter (untuk beras)/ <i>litre (for rice)</i>	: 0,80 kg
MMSCF	: 1/35,3 m ³
metrik ton (m.ton)/ <i>metric ton (m. ton)</i>	: 0,98421 long ton = 1 000 kg
ons/ <i>ounce</i>	: 28,31 gram/ <i>grams</i>
ton	: 1 000 kg

Satuan lain: buah, dus, butir, helai/lembar, kaleng, batang, pulsa, ton kilometer (ton-km), jam, menit, persen (%).

Other units: unit, pack, pieces, sheet, tin, pulse, ton-kilometres(ton-km), hour, minute, percent (%).

Perbedaan angka di belakang koma disebabkan oleh pembulatan angka.

The difference in decimal numbers is caused by rounding.

DAFTAR SINGKATAN/LIST OF ABBREVIATION

SI	: Stasiun Iklim/ <i>Climate Station</i>
SMPK	: Stasiun Meterologi Pertanian Khusus/ <i>Special Agricultural Meteorological Station</i>
t.t	: Tempat tidur/ <i>Bed</i>
BCG	: Bacillus Calmette Guerin
DPT	: Difteri, Pertusis, Tetanus/ <i>Diphtheria, Tetanus, and Pertussis</i>
TT	: Tetanus Toxoid
IOT	: Industri Obat Tradisional/ <i>Traditional Medicine Industry</i>
IKOT	: Industri Kecil Obat Tradisional/ <i>Traditional Medicine Small Industry</i>
Alkes	: Alat kesehatan/ <i>Health Kits</i>
PKRT	: Perbekalan Kesehatan Rumah tangga/ <i>Household Health Logistics</i>
Kompl	: Komplemen/ <i>Complement</i>
IRTP	: Industri Pangan Produksi Rumah Tangga/ <i>Foods Home Industry</i>
PBF	: Pedagang Besar Farmasi/ <i>Pharmacy Whole-seller</i>
GFK	: Gudang Farmasi Kab/Kota/Regency/ <i>Municipality Pharmacy Warehouse</i>
RB	: Rumah Bersalin/ <i>Delivery House</i>
Pustu	: Puskesmas pembantu/ <i>Auxiliary Public Health Center</i>
BP	: Balai Pengobatan/ <i>Polyclinic</i>
TPS	: Tempat Pembuangan Sampah Sementara / <i>landfill</i>
Jamkesmas	: Jaminan kesehatan masyarakat miskin/ <i>Poor public health insurance</i>
PJKMU	: Program Jaminan Kesehatan Masyarakat Umum/ <i>General Public Health Insurance Program</i>
SIUP	: Surat Ijin Usaha Perdagangan/ <i>Trading Permission Letter</i>
TDP	: Tanda Daftar Perusahaan/ <i>Company Registration Identity</i>
API	: Angka Pengenal Importir/ <i>Importer's Identity Number</i>



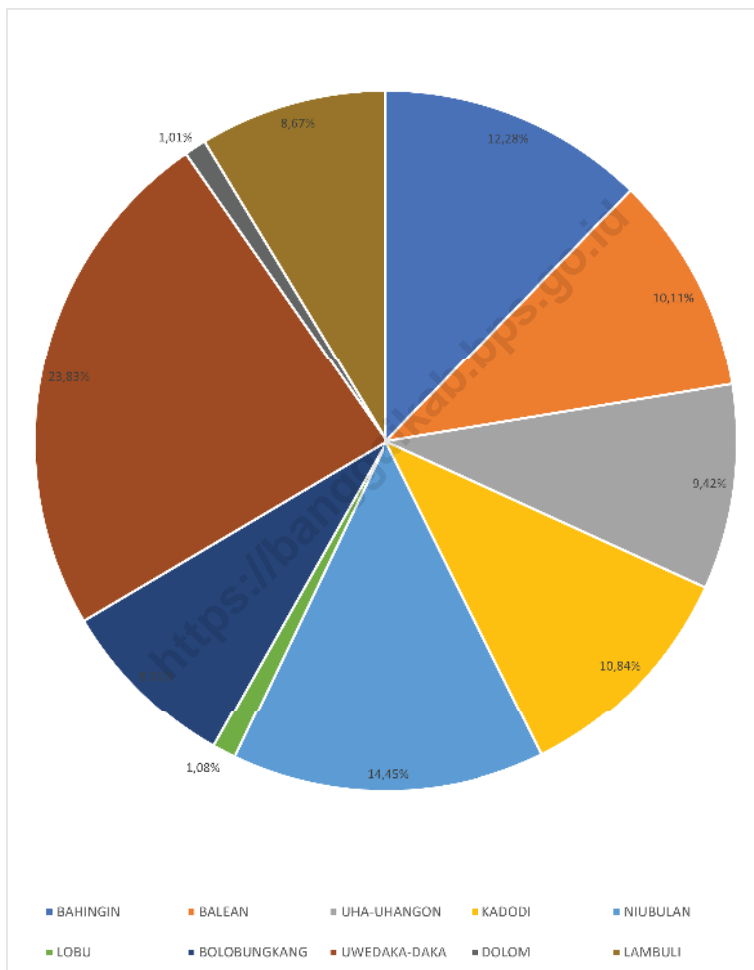
GEOGRAFI & IKLIM

GEOGRAPHY AND CLIMATE

1

Gambar 1.1
Figures

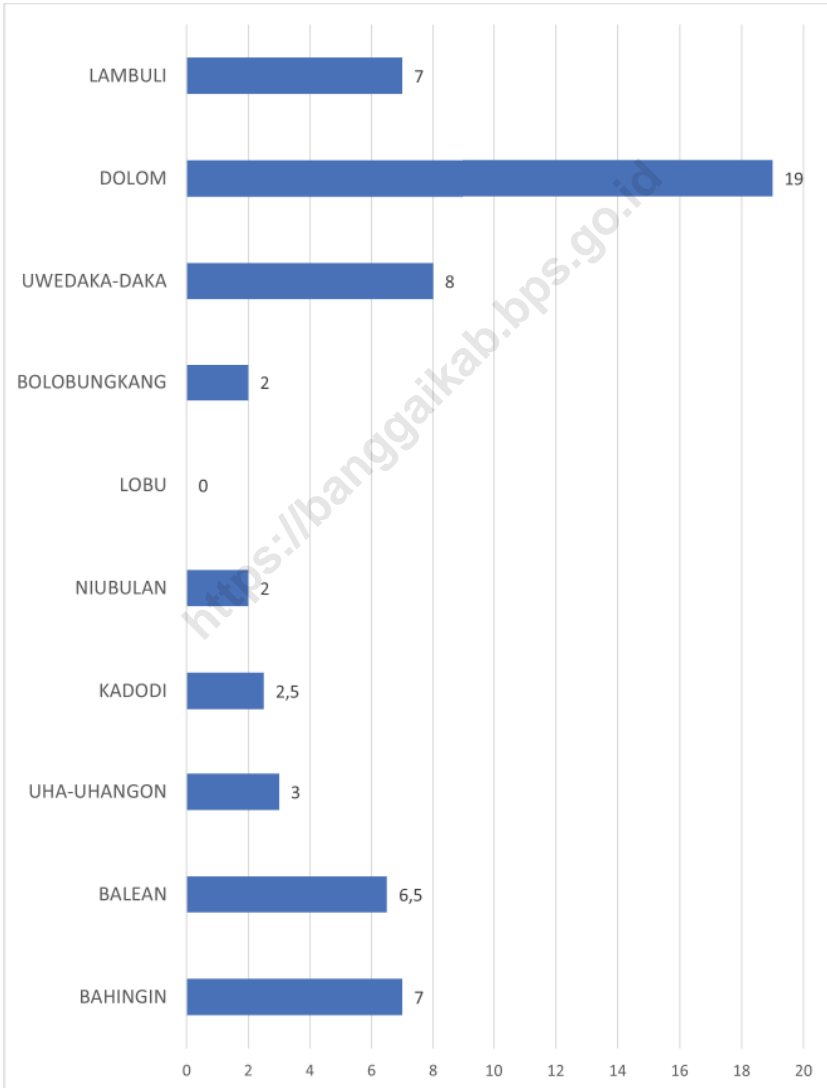
Luas Daerah menurut Desa/Kelurahan (%), 2022
Total Area by Village/Kelurahan (%), 2022



Sumber/Source: BPS, Pendataan Potensi Desa (Podes) 2021 / BPS-Statistics Indonesia, Village Potential Data Collection, 2021

Gambar 1.2
Figures

Jarak ke Ibukota Kecamatan Menurut Desa/Kelurahan di Kecamatan Lobu (km), 2022
Distance to the Subdistrict Capital by Village/Kelurahan in Lobu Subdistrict (km), 2022



Sumber/Source: BPS, Pendataan Potensi Desa (Podes) 2021 / BPS-Statistics Indonesia, Village Potential Data Collection, 2021

1.1 KEADAAN GEOGRAFI GEOGRAPHY CONDITION

Tabel 1.1.1 **Luas Daerah Menurut Desa/Kelurahan di Kecamatan Lobu, 2022**
Table 1.1.1 **Total Area by Villages/Kelurahan in Lobu Subdistrict, 2022**

Desa/Kelurahan <i>Village/Kelurahan</i>	Luas <i>Total Area</i> (km ² /sq.km)	Persentase terhadap Luas <i>Percentage to Subdistrict Area</i>
(1)	(2)	(3)
BAHINGIN	17,00	12,28
BALEAN	14,00	10,11
UHA-UHANGON	13,04	9,42
KADODI	15,00	10,84
NIUBULAN	20,00	14,45
LOBU	1,50	1,08
BOLOBUNGKANG	11,50	8,31
UWEDAKA-DAKA	33,00	23,83
DOLOM	1,40	1,01
LAMBULI	12,00	8,67
Nama Kecamatan	138,44	100,00

Catatan/Note: ...

Sumber/Source: BPS, Pendataan Potensi Desa (Podes) 2021 / BPS-Statistics Indonesia, Village Potential Data Collection, 2021

Tabel 1.1.2
Table

Jarak ke Ibukota Kecamatan dan Ibukota Kabupaten/Kota Menurut Desa/Kelurahan di Kecamatan Lobu (km), 2022
Distance to the Subdistrict Capital and Regency/Municipal Capital by Villages/Kelurahan in Lobu Subdistrict (km), 2022

Desa/Kelurahan <i>Village/Kelurahan</i>	Jarak ke Ibukota Kecamatan <i>Distance to Subdistrict Capital</i>	Jarak ke Ibukota Kabupaten/ Kota <i>Distance to Regency/Municipal Capital</i>
(1)	(2)	(3)
BAHINGIN	7	91
BALEAN	6,5	90,5
UHA-UHANGON	3	87
KADODI	2,5	86,5
NIUBULAN	2	86
LOBU	0	86
BOLOBUNGKANG	2	85
UWEDAKA-DAKA	8	78
DOLOM	19	103
LAMBULI	7	92

Catatan/Note: ...

Sumber/Source: BPS, Pendataan Potensi Desa (Podes) 2021 / BPS-Statistics Indonesia, Village Potential Data Collection, 2021

1.2 KEADAAN IKLIM CLIMATE CONDITION

Tabel 1.2.1 **Pengamatan Unsur Iklim Menurut Bulan di Stasiun Lobu, 2022**
Table *Observation of Climate Elements by Month at Lobu Station, 2022*

Bulan Month	Jumlah Curah Hujan Number of Precipitation (mm)	Jumlah Hari Hujan (hari) Number of Rainy Days (day)
(1)	(2)	(3)
Januari/January		
Februari/February		
Maret/March		
April/April		
Mei/May		
Juni/June		
Juli/July		
Agustus/August		
September/September		
Oktober/October		
November/November		
Desember/December		

Catatan/Note:

Sumber/Source:

The background features a stylized illustration of a government building with a flag on top, rendered in light green and grey. The building is partially obscured by a large, dark green number '2'. The scene is decorated with various sizes of green hexagons in shades of dark green and light green, scattered across the top and bottom. A horizontal green bar is positioned above the main title.

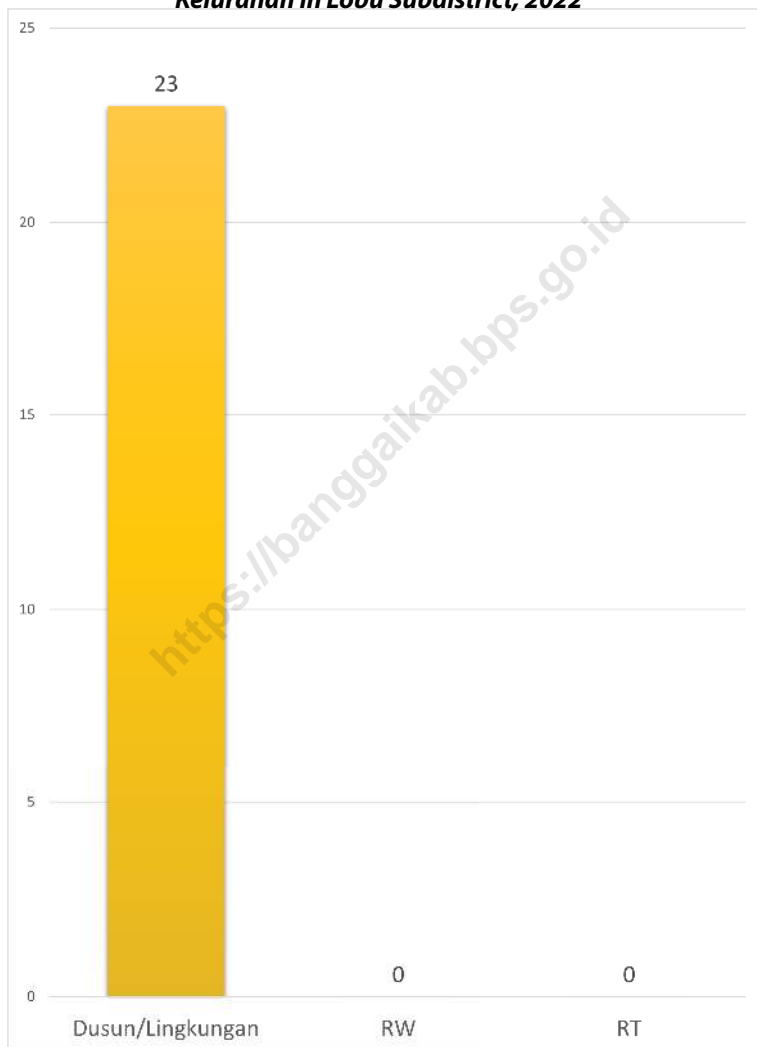
PEMERINTAHAN

GOVERNMENT

2

Gambar 2.1
Figures

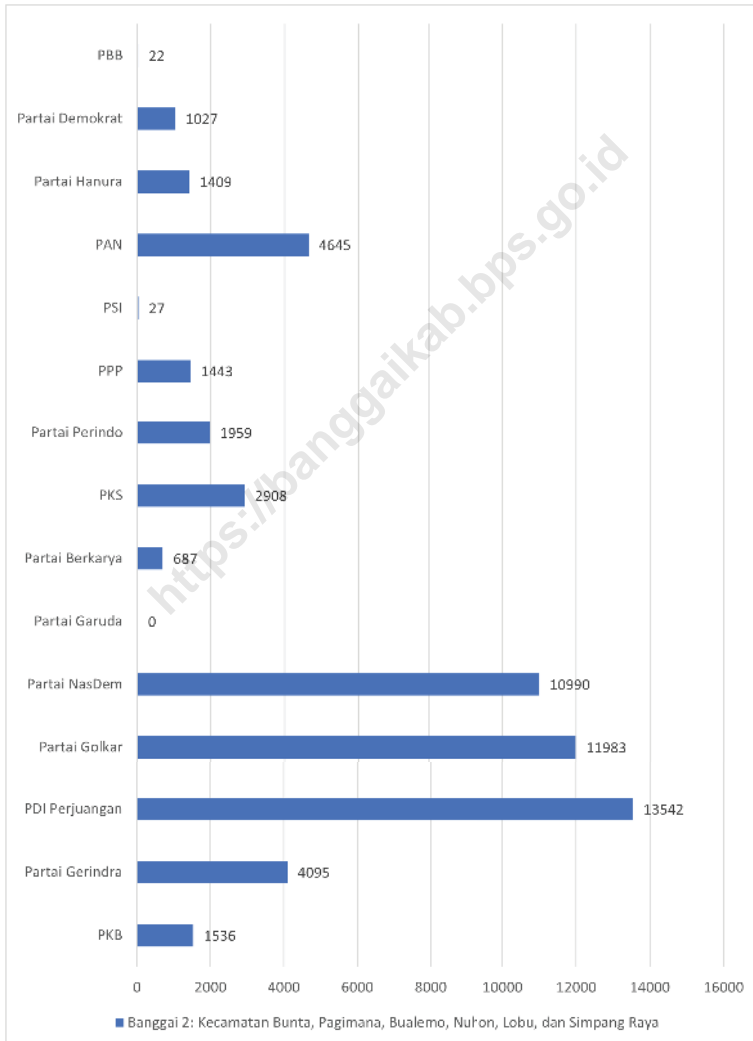
**Jumlah Rukun Warga (RW) dan Rukun Tetangga (RT)
Menurut Desa/Kelurahan di Kecamatan Lobu, 2022**
*Number of Rukun Warga and Rukun Tetangga by Villages¹/
Kelurahan in Lobu Subdistrict, 2022*



Sumber/Source: ...

Gambar 2.2
Figures

Jumlah Perolehan Suara Sah Partai Politik Pemilihan Anggota Dewan Perwakilan Rakyat Daerah (DPRD) di Daerah Pemilihan 4, 2019
Number of Valid Votes Obtained by Political Parties for Election of Members of the Regional People's Representative Council (DPRD) in Electoral District 4, 2019



Sumber/Source:

2.1 WILAYAH ADMINISTRATIF ADMINISTRATIVE AREA

Tabel 2.1.1 Jumlah Rukun Warga (RW) dan Rukun Tetangga (RT) Menurut Desa/Kelurahan di Kecamatan Lobu, 2022
Table *Number of Rukun Warga and Rukun Tetangga by Villages'/Kelurahan in Lobu Subdistrict, 2022*

Desa/Kelurahan <i>Village/Kelurahan</i>	DUSUN/ <i>LINGKUNGAN</i>	Rukun Warga (RW) <i>Rukun Warga</i>	Rukun Tetangga (RT) <i>Rukun Tetangga</i>
(1)		(2)	(3)
BAHINGIN	2		
BALEAN	2		
UHA-UHANGON	3		
KADODI	2		
NIUBULAN	2		
LOBU	3		
BOLOBUNGKANG	3		
UWEDAKA-DAKA	2		
DOLOM	2		
LAMBULI	2		
Nama Kecamatan			

Catatan/Note: ...

Sumber/Source: ...

2.2 SUMBER DAYA MANUSIA HUMAN RESOURCES

Tabel 2.2.1 Jumlah Pegawai Negeri Sipil Menurut Pemerintah Daerah dan Jenis Kelamin, 2022
Table *Number of Civil Servants by Local Government and Sex, 2022*

Golongan/Ruang <i>Class/Room</i>	Laki-Laki <i>Male</i>	Perempuan <i>Female</i>	Jumlah <i>Total</i>
(1)	(2)	(3)	(4)
I/a			
I/b			
I/c			
I/d			
II/a			
II/b			
II/c			
II/d			
III/a			
III/b			
III/c			
III/d			
IV/a			
IV/b			
IV/c			
IV/d			
IV/e			

Catatan/Note: ...

Sumber/Source: ...

Tabel 2.2.2
Table

**Jumlah Pegawai Negeri Sipil Pemerintah Daerah
Kecamatan Lobu Menurut Tingkat Pendidikan dan Jenis
Kelamin, 2022**
**Number of Civil Servants of Lobu District Government by
Educational Level and Sex, 2022**

Tingkat Pendidikan <i>Educational Level</i>	Laki-Laki <i>Male</i>	Perempuan <i>Female</i>	Jumlah <i>Total</i>
(1)	(2)	(3)	(4)
Sekolah Dasar (SD) <i>Primary School</i>			
SMP/Sederajat <i>Junior High School</i>			
SMA/Sederajat <i>Senior High School</i>			
Diploma I/Akta I <i>Diploma I/Akta I</i>			
Diploma II/Akta II <i>Diploma II/Akta II</i>			
Diploma III/Akta III <i>Diploma III/Akta III</i>			
Diploma IV/Akta IV <i>Diploma IV/Akta IV</i>			
S1/Sarjana <i>Under Graduate/Bachelor</i>			
S2/Pasca Sarjana <i>Graduate</i>			
S3/Doktor/Ph.D <i>Post Graduate</i>			
Jumlah/Total			

Catatan/Note: ...

Sumber/Source: ...

Tabel 2.2.3
Table

Daftar Nama Kepala Desa/Lurah, 2022
List of Village Head/Lurah Names, 2022

Desa/Kelurahan Village/Kelurahan	NAMA	JENIS KELAMIN	PENDIDIKAN
(1)	(2)	(3)	(4)
BAHINGIN	TRISNO GUMPAI	LAKI LAKI	
BALEAN	MUZAMIL LANGINDO	LAKI LAKI	
UHA-UHANGON	NELVAN SALONA	LAKI LAKI	
KADODI	SALMON RAENAL TADONDO	LAKI LAKI	
NIUBULAN	NOPRIO NENTO	LAKI LAKI	
LOBU	SARPAN SALINO	LAKI LAKI	
BOLOBUNGKANG	ARTEMAS LAGONDA. SH	LAKI LAKI	
UWEDAKA-DAKA	ROWIN S. LAORENS	LAKI LAKI	
DOLOM	MAKLAN ABALINGGI	LAKI LAKI	
LAMBULI	KISMAN LAKAJA	LAKI LAKI	

Catatan/Note: ...

Sumber/Source: ...

Tabel 2.2.4
Table

Daftar Nama Sekretaris Desa/Lurah, 2022
List of Village Secretary/Lurah Names, 2022

Desa/Kelurahan Village/Kelurahan	NAMA	JENISN KELAMIN	PENDIDIKAN
(1)	(2)	(3)	(4)
BAHINGIN	LEKSI H MOLINTAS	LAKI LAKI	
BALEAN	DOLFI LUMENTUT,S.Sos	LAKI LAKI	
UHA-UHANGON	HENDRIANTO SAMBODA	LAKI LAKI	
KADODI	ABD. MUGALIB SA'ABAN	LAKI LAKI	
NIUBULAN	ABNER LABAWO	LAKI LAKI	
LOBU			
BOLOBUNGKANG			
UWEDAKA-DAKA	YUSRIANTI ANGGULA, S.IP	LAKI LAKI	
DOLOM	HERICSWANTO BUETENO	LAKI LAKI	
LAMBULI	AGRES MANETE	LAKI LAKI	

Catatan/Note: ...

Sumber/Source: ...

Tabel 2.2.5
Table

**Jumlah Pegawai Negeri Sipil Pemerintah Daerah
Kecamatan Lobu Menurut Tingkat Pendidikan dan Jenis
Kelamin, 2022**
*Number of Civil Servants of Lobu District Government by
Educational Level and Sex, 2022*

Desa/Kelurahan Village/Kelurahan	LPMD/LPMK	PKK	Jumlah Total
(1)	(2)	(3)	(4)
BAHINGIN	ADA/AKTIF	ADA/AKTIF	
BALEAN	ADA/AKTIF	ADA/AKTIF	
UHA-UHANGON	ADA/AKTIF	ADA/AKTIF	
KADODI	ADA/AKTIF	ADA/AKTIF	
NIUBULAN	ADA/AKTIF	ADA/AKTIF	
LOBU	ADA/AKTIF	ADA/AKTIF	
BOLOBUNGKANG	ADA/AKTIF	ADA/AKTIF	
UWEDAKA-DAKA	ADA/AKTIF	ADA/AKTIF	
DOLOM	ADA/AKTIF	ADA/AKTIF	
LAMBULI	ADA/AKTIF	ADA/AKTIF	

Catatan/Note: ...

Sumber/Source: ...

<https://banggaikab.bps.go.id>



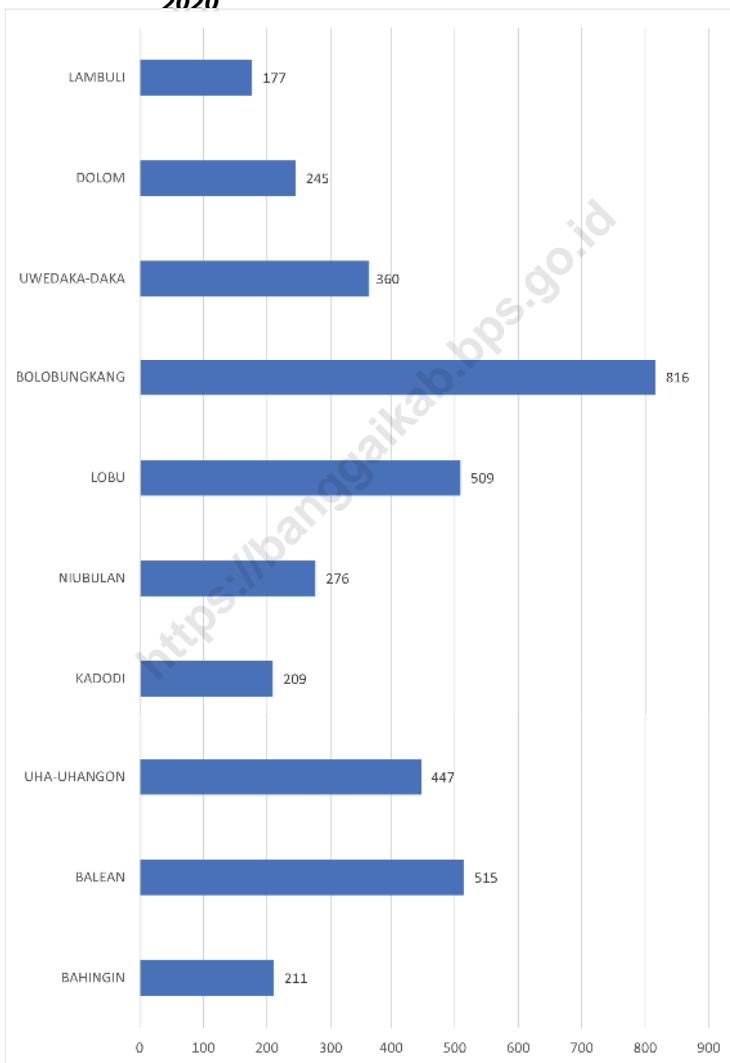
PENDUDUK *POPULATION*

<https://balikab.bps.go.id>

3

Gambar 3.1
Figures

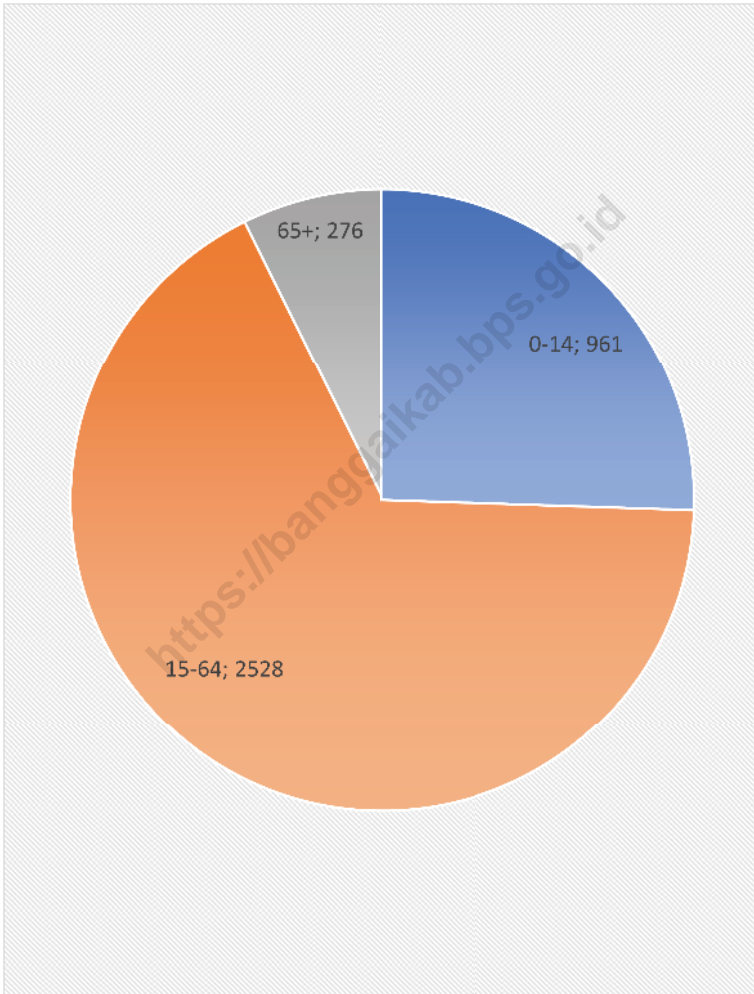
**Penduduk Menurut Desa/Kelurahan di Kecamatan
Lobu, 2020**
*Population by Villages/Kelurahan in Lobu Subdistrict,
2020*



Sumber/Source : Hasil Sensus Penduduk (SP) 2020 (September)/The Result of 2020 Population Census (September)

Gambar 3.2
Figures

Jumlah Penduduk Menurut Kelompok Umur di Kecamatan Loby, 2020
Population by Age Groups in Loby Subdistrict, 2020



Sumber/Source : Hasil Sensus Penduduk (SP) 2020 (September)/The Result of 2020 Population Census (September)

Tabel 3.1
Table

Penduduk, Distribusi Persentase Penduduk, Kepadatan Penduduk, Rasio Jenis Kelamin Penduduk Menurut Desa/ Kelurahan di Kecamatan Lobu, 2020
Population, Percentage Distribution of Population, Population Density, and Population Sex Ratio by Villages/ Kelurahan in Lobu Subdistrict, 2020

Desa/Kelurahan <i>Village/Kelurahan</i>	Penduduk/Population		
	Laki-Laki/Male	Perempuan/Female	Jumlah/Total
(1)	(2)	(3)	(4)
BAHINGIN	119	92	211
BALEAN	264	251	515
UHA-UHANGON	224	223	447
KADODI	107	102	209
NIUBULAN	133	143	276
LOBU	254	255	509
BOLOBUNGKANG	400	416	816
UWEDAKA-DAKA	184	176	360
DOLOM	132	113	245
LAMBULI	87	90	177
Kecamatan Lobu			

Lanjutan Tabel/*Continued Table 3.1*

Desa/Kelurahan Village/Kelurahan	Persentase Penduduk Percentage of Total Population	Kepadatan Penduduk (per Km²) Population Density per sq.km	Rasio Jenis Kelamin Penduduk Population Sex Ratio
(1)	(5)	(6)	(7)
BAHINGIN	5,60	12,41	129,35
BALEAN	13,68	36,79	105,18
UHA-UHANGON	11,87	34,28	100,45
KADODI	5,55	13,93	104,90
NIUBULAN	7,33	13,80	93,01
LOBU	13,52	339,33	99,61
BOLOBUNGKANG	21,67	70,96	96,15
UWEDAKA-DAKA	9,56	10,91	104,55
DOLOM	6,51	175,00	116,81
LAMBULI	4,70	14,75	96,67
Kecamatan Lobu			

Catatan/Note: ...

Sumber/Source: Hasil Sensus Penduduk (SP) 2020 (September)/The Result of 2020 Population Census (September)

Tabel 3.2
Table

Jumlah Penduduk Menurut Kelompok Umur dan Jenis Kelamin di Kecamatan Lobu, 2020
Population by Age Groups and Sex in Lobu Subdistrict, 2020

Desa/Kelurahan Village/Kelurahan	Penduduk/Population		
	0-14	15-64	65+
(1)	(2)	(3)	(4)
BAHINGIN	58	137	16
BALEAN	134	352	29
UHA-UHANGON	109	302	36
KADODI	55	142	12
NIUBULAN	62	194	20
LOBU	116	343	50
BOLOBUNGKANG	204	559	53
UWEDAKA-DAKA	101	235	24
DOLOM	80	140	25
LAMBULI	42	124	11
Kecamatan Lobu			

Catatan/Note: ...

Sumber/Source: Hasil Sensus Penduduk (SP) 2020 (September)/The Result of 2020 Population Census (September)



**SOSIAL & KESEJAHTERAAN
RAKYAT**
SOCIAL & WELFARE



4



4.1 PENDIDIKAN EDUCATION

Tabel 4.1.1 Banyaknya Desa¹/Kelurahan yang Memiliki Fasilitas Sekolah Menurut Tingkat Pendidikan di Kecamatan Lobu, 2020–2022
Table *Number of Villages¹/Kelurahan Having Educational Facilities by Educational Level in Lobu Subdistrict, 2020–2022*

Tingkat Pendidikan Educational Level	2020 ²	2021 ²	2022 ³
(1)	(2)	(3)	(4)
Sekolah Dasar (SD) <i>Primary School</i>	...	8	...
Madrasah Ibtidaiyah (MI) <i>Madrasah Ibtidaiyah</i>	...	2	...
Sekolah Menengah Pertama (SMP) <i>Junior High School</i>	...	2	...
Madrasah Tsanawiyah (MTs) <i>Madrasah Tsanawiyah (MTs)</i>	...	0	...
Sekolah Menengah Atas (SMA) <i>Senior High School</i>	...	1	...
Sekolah Menengah Kejuruan (SMK) <i>Vocational High School</i>	...	0	...
Madrasah Aliyah (MA) <i>Madrasah Aliyah</i>	...	0	...
Akademi/Perguruan Tinggi <i>Academy/University</i>	...	0	...

Catatan/Note: ¹Desa pada tabel ini termasuk Unit Permukiman Transmigrasi (UPT) yang masih dibina oleh kementerian terkait/
Villages in this table include Transmigration Settlement Unit which is still fostered by the relevant ministries.

Sumber/Source: ²Badan Pusat Statistik, Pendataan Potensi Desa (Podes)/BPS–Statistics Indonesia, *Village Potential Data Collecting*
³...

Tabel 4.1.2
Table

Jumlah Sekolah Menurut Tingkat Pendidikan di Kecamatan Lobu, 2021/2022 dan 2022/2023
Number of Schools by Educational Level in Lobu Subdistrict, 2021/2022 and 2022/2023

Tingkat Pendidikan Educational Level	Negeri/Public		Swasta/Private		Jumlah/Total	
	2021/2022	2022/2023	2021/2022	2022/2023	2021/2022	2022/2023
(1)	(2)	(3)	(4)	(5)	(6)	(7)
Taman Kanak-Kanak (TK) ¹ /Kindergarten ¹
Raudatul Athfal (RA) ² Raudatul Athfal (RA) ²
Sekolah Dasar (SD) ¹ Elementary Schools ¹
Madrasah Ibtidaiyah (MI) ² /Madrasah Ibtidaiyah (MI) ²
Sekolah Menengah Pertama (SMP) ¹ /Junior High Schools ¹
Madrasah Tsanawiyah (MTs) ² /Madrasah Tsanawiyah (MTs) ²
Sekolah Menengah Atas (SMA) ¹ /Senior High Schools ¹
Sekolah Menengah Kejuruan (SMK) ¹ Vocational High Schools ¹
Madrasah Aliyah (MA) ² Madrasah Aliyah (MA) ²

Catatan/Note: ³ Seluruh Raudatul Athfal (RA) berstatus swasta/All Raudatul Athfal (RA) are private

Sumber/Source: ¹ Kementerian Pendidikan, Kebudayaan, Riset, dan Teknologi, Sistem Data Pokok Pendidikan, data semester ganjil laporan sampai dengan 30 November 2022/Ministry of Education, Culture, Research, and Technology, Basic Education Data System, odd semester report data up to 30 November 2022

² Kementerian Agama, EMIS, data semester ganjil laporan sampai dengan 9 Februari 2023/Ministry of Religious Affairs, EMIS, odd semester report data up to 9 February 2023

Tabel 4.1.3
Table

Jumlah Guru Menurut Tingkat Pendidikan di Kecamatan Lobo, 2021/2022 dan 2022/2023
Number of Teachers by Educational Level in Lobo Subdistrict, 2021/2022 and 2022/2023

Tingkat Pendidikan Educational Level	Negeri/Public		Swasta/Private		Jumlah/Total	
	2021/2022	2022/2023	2021/2022	2022/2023	2021/2022	2022/2023
(1)	(2)	(3)	(4)	(5)	(6)	(7)
Taman Kanak-Kanak (TK) ¹ /Kindergarten ¹
Raudatul Athfal (RA) ² Raudatul Athfal (RA) ²
Sekolah Dasar (SD) ^{1,3} Elementary Schools ^{1,3}
Madrasah Ibtidaiyah (MI) ² /Madrasah Ibtidaiyah (MI) ²
Sekolah Menengah Pertama (SMP) ^{1,3} Junior High Schools ^{1,3}
Madrasah Tsanawiyah (MTs) ² /Madrasah Tsanawiyah (MTs) ²
Sekolah Menengah Atas (SMA) ^{1,3} /Senior High Schools ^{1,3}
Sekolah Menengah Kejuruan (SMK) ^{1,3} Vocational High Schools ^{1,3}
Madrasah Aliyah (MA) ² Madrasah Aliyah (MA) ²

Catatan/Note: ³ Jumlah guru termasuk kepala sekolah dan guru/The total of teachers including headmaster and teacher.

Sumber/Source: ¹ Kementerian Pendidikan, Kebudayaan, Riset, dan Teknologi, Sistem Data Pokok Pendidikan, data semester ganjil laporan sampai dengan 30 November 2022/Ministry of Education, Culture, Research, and Technology, Basic Education Data System, odd semester report data up to 30 November 2022

² Kementerian Agama, EMIS, data semester ganjil laporan sampai dengan 9 Februari 2023/Ministry of Religious Affairs, EMIS, odd semester report data up to 9 February 2023

Tabel 4.1.4
Table

Jumlah Murid Menurut Tingkat Pendidikan di Kecamatan Lobu, 2021/2022 dan 2022/2023
Number of Pupils by Educational Level in Lobu Subdistrict, 2021/2022 and 2022/2023

Tingkat Pendidikan Educational Level	Negeri/Public		Swasta/Private		Jumlah/Total	
	2021/2022	2022/2023	2021/2022	2022/2023	2021/2022	2022/2023
(1)	(2)	(3)	(4)	(5)	(6)	(7)
Taman Kanak-Kanak (TK) ¹ /Kindergarten ¹
Raudatul Athfal (RA) ² Raudatul Athfal (RA) ²
Sekolah Dasar (SD) ¹ Elementary Schools ¹
Madrasah Ibtidaiyah (MI) ² /Madrasah Ibtidaiyah (MI) ²
Sekolah Menengah Pertama (SMP) ¹ /Junior High Schools ¹
Madrasah Tsanawiyah (MTs) ² /Madrasah Tsanawiyah (MTs) ²
Sekolah Menengah Atas (SMA) ¹ /Senior High Schools ¹
Sekolah Menengah Kejuruan (SMK) ¹ Vocational High Schools ¹
Madrasah Aliyah (MA) ² Madrasah Aliyah (MA) ²

Catatan/Note: ...

Sumber/Source: ¹ Kementerian Pendidikan, Kebudayaan, Riset, dan Teknologi, Sistem Data Pokok Pendidikan, data semester ganjil laporan sampai dengan 30 November 2022/Ministry of Education, Culture, Research, and Technology, Basic Education Data System, odd semester report data up to 30 November 2022

² Kementerian Agama, EMIS, data semester ganjil laporan sampai dengan 9 Februari 2023/Ministry of Religious Affairs, EMIS, odd semester report data up to 9 February 2023

4.2 KESEHATAN HEALTH

Tabel 4.2.1 Banyaknya Desa¹/Kelurahan yang Memiliki Sarana Kesehatan Menurut Jenis Sarana Kesehatan di Kecamatan Lobu, 2020–2022
Number of Villages¹/Kelurahan Health Facilities by Type of Health Facilities in Lobu Subdistrict, 2020–2022

Jenis Sarana Kesehatan Type of Health Facilities	2020 ²	2021 ²	2022 ³
(1)	(2)	(3)	(4)
Rumah Sakit <i>Hospital</i>
Rumah Sakit Bersalin <i>Maternity Hospital</i>
Poliklinik/Balai Pengobatan <i>Polyclinic</i>
Puskesmas Rawat Inap <i>Public Health Center with Inpatient Care</i>
Puskesmas Tanpa Rawat Inap <i>Public Health Center without Inpatient Care</i>
Apotek <i>Pharmacy</i>

Catatan/Note: ¹Desa pada tabel ini termasuk Unit Permukiman Transmigrasi (UPT) yang masih dibina oleh kementerian terkait/
Villages in this table include Transmigration Settlement Unit which is still fostered by the relevant ministries.

Sumber/Source: ²Badan Pusat Statistik, Pendataan Potensi Desa (Podes)/BPS-Statistics Indonesia, Village Potential Data Collecting
³...

Tabel 4.2.2
Table

**Jumlah Tenaga Medis Menurut Jenis Kelamin di
Kecamatan Lobu, 2022**
**Number of Medical Personnel by Gender in Lobu Subdistrict,
2022**

Tenaga Medis Medical personnel	Laki-laki Male	Perempuan Female	Total
(1)	(2)		
Dokter Spesialis	-	-	-
Dokter Umum	1	-	1
Dokter Gigi	-	1	1
Perawat	4	4	8
Bidan	-	-	13
Tenaga Kesehatan Masyarakat	-	3	3
Tenaga Kesehatan Lingkungan	-	-	-
Ahli Laboratorium Medik	1	-	1
Tenaga Teknik Biomedika Lainnya	-	-	-
Keterampilan Fisik	-	-	-
Keteknisian Medis	-	-	-
Tenaga Teknis Kefarmasian	-	1	1
Apoteker	-	-	-

Catatan/Note: ...

Sumber/Source: Dinas Kesehatan Kabupaten Banggai

Tabel 4.2.3
Table

Cakupan Pelayanan Kesehatan pada Ibu Hamil, Ibu Bersalin, dan Ibu Nifas di Kecamatan Lobu, 2022
Health Service Coverage for Pregnant Women, Birthing Women, and Postpartum Women in Lobu Subdistrict, 2022

Desa/Kelurahan Village/Kelurahan	2022
(1)	(2)
Ibu Hamil	76
K1	56
K4	30
K6	22
Ibu Bersalin/Nifas	72
Persalinan di Fanyankes	50
KF1	56
KF Lengkap	54
Ibu Nifas Mendapat Vitamin A	56
Peserta KB Pasca Persalinan	
Kondom	0
Suntik	17
Pil	8
AKDR	1
MOP	0
MOW	0
Implan	3

Catatan/Note: ...

Sumber/Source: Dinas Kesehatan Kabupaten Banggai

Tabel 4.2.4
Table

Jumlah Kelahiran di Kecamatan Lobu, 2022
Health Service Coverage for Pregnant Women, Birthing Women, and Postpartum Women in Lobu Subdistrict, 2022

Desa/Kelurahan Village/Kelurahan	2022
(1)	(2)
Kelahiran	
Hidup	95
Mati	2
BBLR	1
IMD	7
Bayi usia <6 bulan diberi ASI eksklusif	10
Imunisasi	
HBO	5
DPT-HB	52
Polio	52
Campak Rubella	66
Imunisasi dasar lengkap	66
Pemberian Vitamin A	
Bayi 6-11 Bulan	35
Balita 12-59 bulan	239

Catatan/Note: ...

Sumber/Source: Dinas Kesehatan Kabupaten Banggai

Tabel 4.2.5
Table

Status Gizi Balita Berdasarkan Indeks BB/U, TB/U dan BB/TB di Kecamatan Lobu, 2022
Number of People with Malnutrition by Villages/Kelurahan in Lobu Subdistrict, 2022

Desa/Kelurahan Village/Kelurahan	2022
(1)	(2)
Balita yang ditimbang	235
Balita Berat Badan Kurang (BB/U)	17
Balita yang diukur	235
Balita Pendek (TB/U)	25
Balita Gizi Kurang (BB/TB: <-2 s.d -3 SD)	10

Catatan/Note: ...

Sumber/Source: Dinas Kesehatan Kabupaten Banggai

Tabel 4.2.6
Table

Kasus Covid-19 dan Cakupan Vaksinasi di Kecamatan Lobu, 2022
Covid-19 Cases and Vaccination Coverage in Lobu Subdistrict, 2022

Desa/Kelurahan <i>Village/Kelurahan</i>	2022
(1)	(2)
Kasus Konfirmasi	3
Sembuh	3
Meninggal	0
0-4 tahun	0
5-6 tahun	0
7-14 tahun	0
15-59 tahun	2
60+ tahun	1
Vaksinasi Covid-19 Dosis 1	
6-11 tahun	296
12-17 tahun	357
18-59 tahun	1218
60+ tahun	179
Vaksinasi Covid-19 Dosis 2	
6-11 tahun	149
12-17 tahun	212
18-59 tahun	654
60+ tahun	53

Catatan/Note: ...

Sumber/Source: Dinas Kesehatan Kabupaten Banggai

4.3 PERUMAHAN DAN LINGKUNGAN HOUSING AND ENVIRONMENT

Tabel 4.3.1 Sarana Air Minum yang Diawasi/Diperiksa Kualitas Air Minumnya di Kecamatan Lobu, 2020–2022
Table Drinking Water Facilities Monitored/Checked Drinking Water Quality in Lobu Subdistrict, 2020–2022

Sumber Air Minum Source of Drinking Water		2022 ³
(1)	(4)	
Jumlah Desa/Kelurahan	10	
Jumlah Sarana Air Minum	9	
Sarana Air Minum sesuai standar (aman)	9	

Catatan/Note: ¹ Desa pada tabel ini termasuk Unit Permukiman Transmigrasi (UPT) yang masih dibina oleh kementerian terkait/
Villages in this table include Transmigration Settlement Unit which is still fostered by the relevant ministries.

Sumber/Source: ² Badan Pusat Statistik, Pendataan Potensi Desa (Podes)/BPS-Statistics Indonesia, Village Potential Data Collecting
³ ...

Tabel 4.3.2
Table

Banyaknya Keluarga dengan Akses terhadap Fasilitas Sanitasi yang Aman (Jamban Sehat) di Kecamatan Lobu, 2020–2022
Number of Villages¹/Kelurahan by Toilet Facility Used by Majority Family in Lobu Subdistrict, 2020–2022

Fasilitas Tempat Buang Air Besar Toilet Facility	2022²
(1)	(4)
Akses sanitasi layak	
Sendiri/ <i>Private</i>	1186
Bersama/ <i>Shared</i>	-
belum layak	13
BABS tertutup	-
BABS terbuka	-
Jumlah/Total	1199

Catatan/Note: ¹ Desa pada tabel ini termasuk Unit Permukiman Transmigrasi (UPT) yang masih dibina oleh kementerian terkait/
Villages in this table include Transmigration Settlement Unit which is still fostered by the relevant ministries.

Sumber/Source: ² Badan Pusat Statistik, Pendataan Potensi Desa (Podes)/BPS-Statistics Indonesia, *Village Potential Data Collecting*

³ ...

4.4 AGAMA DAN SOSIAL LAINNYA RELIGION AND OTHER SOCIAL AFFAIRS

Tabel 4.4.1 Jumlah Tempat Peribadatan Menurut Desa/Kelurahan di Kecamatan Lobu, 2021
Table *Number of Worship Places by Villages/Kelurahan in Lobu Subdistrict, 2021*

Desa/Kelurahan <i>Village/Kelurahan</i>	Masjid <i>Mosque</i>	Mushola <i>Pray Room</i>	Gereja Protestan <i>Protestant Church</i>	Gereja Katholik <i>Catholic Church</i>	Pura <i>Temple</i>	Vihara
(1)	(2)	(3)	(4)	(5)	(6)	(7)
BAHINGIN	-	-	2	-	-	-
BALEAN	1	-	2	-	-	-
UHA-UHANGON	-	-	2	-	-	-
KADODI	1	-	-	-	-	-
NIUBULAN	1	-	2	-	-	-
LOBU	2	-	-	-	-	-
BOLOBUNGKANG	1	-	-	-	-	-
UWEDAKA-DAKA	1	-	1	-	-	-
DOLOM	-	-	1	-	-	-
LAMBULI	1	-	1	-	-	-
Nama Kecamatan						

Catatan/Note: ...

Sumber/Source: BPS, Pendataan Potensi Desa (Podes) 2021 / BPS-Statistics Indonesia, Village Potential Data Collection, 2021

Tabel 4.4.2
Table

Banyaknya Desa/Kelurahan yang Memiliki Kelompok Kegiatan Olahraga Menurut Jenis Olahraga dan Ketersediaan Fasilitas/Lapangan Olahraga di Kecamatan Lobu, 2021
Number of Villages/Kelurahan Having Sport Activities Groups by Type of Sport and Availability of Sport Facilities/Fields in Lobu Subdistrict, 2021

Jenis Olahraga <i>Type of Sport</i>	Kondisi Fasilitas/Lapangan Olahraga <i>Condition of Sport Facilities/Fields</i>			Tidak Ada Fasilitas/ Lapangan Olahraga <i>No Sport Facilities/ Fields</i>
	Baik	Rusak Sedang	Rusak Parah	
(1)	(2)	(3)	(4)	(5)
Sepak Bola/ <i>Soccer</i>	5	-	-	5
Bola Voli/ <i>Volley Ball</i>	5	-	-	5
Bulu Tangkis/ <i>Badminton</i>	1	-	-	9
Bola Basket/ <i>Basket Ball</i>	-	-	-	10
Tenis Lapangan/ <i>Court Tennis</i>	-	-	-	10
Tenis Meja/ <i>Table Tennis</i>	-	-	-	10
Futsal/ <i>Futsal</i>	3	-	-	7
Renang/ <i>Swimming</i>	-	-	-	10
Bela Diri/ <i>Martial Arts</i>	-	-	-	10
Bilyard/ <i>Billiards</i>	-	-	-	10
Fitness, Aerobik, dll/ <i>Fitness, Aerobics, etc</i>	-	-	-	10
Lainnya/ <i>Others</i>	-	1	-	9

Catatan/Note: ...

Sumber/Source: BPS, Pendataan Potensi Desa (Podes) 2021 / BPS-Statistics Indonesia, Village Potential Data Collection, 2021

<https://banggaikab.bps.go.id>

The background features a stylized green plant with leaves and a sunburst in the center. The design is composed of various shades of green, from light to dark, and includes a pattern of hexagons in the corners. A watermark URL is visible across the center.

PERTANIAN

AGRICULTURE

5

Tabel 5.1
Table

Luas Panen Tanaman Sayuran dan Buah-buahan Semusim Menurut Jenis Tanaman di Kecamatan Lobu (ha), 2019–2022

Harvested Area of Seasonal Vegetables and Fruits by Kind of Plant in Lobu Subdistrict (ha), 2019–2022

Jenis Tanaman Kind of Plants	2019	2020	2021	2022 ^x
(1)	(2)	(3)	(4)	(5)
Sayuran/Vegetables:				
Bawang Merah/Shallots	1			
Bayam/Spinach	4	1	5	3
Cabai Rawit Chili/Cayenne Pepper	10	5	20	4
Kacang Panjang/Long Beans	2	3	6	1
Labu Siam/Chayote		1	1	
Kangkung/Water Spinach	3	1	1	6
Terung/Eggplant	1	1	3	3
Tomat/Tomato	4	2	2	4
Buah–buahan/Fruits:				

Catatan/Note: ...

Sumber/Source: Badan Pusat Statistik, Statistik Pertanian Hortikultura SPH-SBS/BPS-Statistics Indonesia, Agricultural Statistic for Horticulture SPH-SBS

Tabel 5.2
Table

Produksi Tanaman Sayuran dan Buah-buahan Semusim Menurut Jenis Tanaman di Kecamatan Lobu (kuintal), 2019–2022

Production of Seasonal Vegetables and Fruits by Kind of Plant in Lobu Subdistrict (kuintal), 2019–2022

Jenis Tanaman <i>Kind of Plants</i>	2019	2020	2021	2022 ^x
(1)	(2)	(3)	(4)	(5)
Sayuran/Vegetables:				
Bawang Merah/ <i>Shallots</i>	50			
Bayam/ <i>Spinach</i>	14	2	6	16
Cabai Rawit <i>Chili/Cayenne Pepper</i>	74	26	112	36
Kacang Panjang/ <i>Long Beans</i>	10	6	52	14
Labu Siam/ <i>Chayote</i>		2	2	
Kangkung/ <i>Water Spinach</i>	24	2	2	14
<i>Terung/Eggplant</i>	7	2	42	21
Tomat/ <i>Tomato</i>	34	6	22	25
Buah–buahan/Fruits:				
Alpukat/ <i>Avocado</i>	77	60	100	75
Duku/Langsar/ <i>Kokosan/Duku</i>	74	33		
Durian/ <i>Durian</i>	1220	60		58
Mangga/ <i>Mango</i>	700			19
Nangka/ <i>Cempedak/Jackfruit</i>	20	16	24	86
Nenas/ <i>Pineapple</i>	12	9	20	30
Pepaya/ <i>Papaya</i>	64	40	110	50
Pisang/ <i>Banana</i>	182	451	130	90
Rambutan/ <i>Rambutan</i>	12			
Lemon			34	48

Catatan/Note: ...

Sumber/Source: Badan Pusat Statistik, Statistik Pertanian Hortikultura SPH-SBS/BPS-Statistics Indonesia, Agricultural Statistic for Horticulture SPH-SBS

Tabel 5.3
Table

Luas Panen Tanaman Biofarmaka Menurut Jenis Tanaman di Kecamatan Lobu (m²), 2019–2022
Harvested Area of Medicinal Plants by Kind of Plant in Lobu Subdistrict (m²), 2019–2022

Jenis Tanaman Kind of Plants	2019	2020	2021	2022 ^x
(1)	(2)	(3)	(4)	(5)
Jahe/Ginger				
Laos/Lengkuas/Galanga			5000	5000
Jeruk Nipis/Lime			50	50
Kunyit/Turmeric			5625	5625

Catatan/Note: ...

Sumber/Source: Badan Pusat Statistik, Statistik Pertanian Hortikultura SPH-TBF/BPS-Statistics Indonesia, Agricultural Statistic for Horticulture SPH-TBF

Tabel 5.4
Table

Produksi Tanaman Biofarmaka Menurut Jenis Tanaman di Kecamatan Lobu (kg), 2019–2022
Production of Medicinal Plants by Kind of Plant in Lobu Subdistrict (kg), 2019–2022

Jenis Tanaman Kind of Plants	2019	2020	2021	2022 ^x
(1)	(2)	(3)	(4)	(5)
Jaje/Ginger				
Laos/Lengkuas/Galanga			1800	1800
Jeruk Nipis/Lime			250	3250
Kunyit/Turmeric			2419	2419

Catatan/Note: ...

Sumber/Source: Badan Pusat Statistik, Statistik Pertanian Hortikultura SPH-TBF/BPS-Statistics Indonesia, Agricultural Statistic for Horticulture SPH-TBF

Tabel 5.5
Table

Luas Panen Tanaman Hias Menurut Jenis Tanaman di Kecamatan Lobu (m²), 2019–2022
Harvested Area of Ornamental Plants by Kind of Plant in Lobu Subdistrict (m²), 2019–2022

Jenis Tanaman Kind of Plants	2019	2020	2021	2022 ^x
(1)	(2)	(3)	(4)	(5)
Anggrek Pot/Pot Orchid
Anggrek Potong/Cut Orchid
Krisan/Chrysantemum
Mawar/Rose
Sedap Malam/Tuberose				

Catatan/Note: ...

Sumber/Source: Badan Pusat Statistik, Statistik Pertanian Hortikultura SPH-TH/BPS-Statistics Indonesia, Agricultural Statistik for Horticulture SPH-TH

Tabel 5.6
Table

**Produksi Tanaman Hias Menurut Jenis Tanaman di
Kecamatan Lobu (tangkai), 2019–2022**
*Production of Ornamental Plants by Kind of Plant n Lobu
Subdistrict (stalks), 2019–2022*

Jenis Tanaman <i>Kind of Plants</i>	2019	2020	2021	2022 ^x
(1)	(2)	(3)	(4)	(5)
Anggrek Pot/ <i>Pot Orchid</i>
Anggrek Potong/ <i>Cut Orchid</i>
Krisan/ <i>Chrysantemum</i>
Mawar/ <i>Rose</i>
Sedap Malam/ <i>Tuberose</i>				

Catatan/*Note*: ...

Sumber/*Source*: Badan Pusat Statistik, Statistik Pertanian Hortikultura SPH-TH/BPS-Statistics Indonesia, *Agricultural Statistik for Horticulture SPH-TH*

Tabel 5.7
Table

Produksi Buah-Buahan dan Sayuran Tahunan Menurut Jenis Tanaman di Kecamatan Lobu (kuintal), 2019–2022
Production of Annual Fruits and Vegetables by Kind of Plant in Lobu Subdistrict (quintal), 2019–2022

Jenis Tanaman <i>Kind of Plants</i>	2019	2020	2021	2022 ^x
(1)	(2)	(3)	(4)	(5)
Buah–Buahan/Fruits:				
Mangga/ <i>Mango</i>
Durian/ <i>Durian</i>
Jeruk Siam/ <i>Kepron/Orange/Tangerine</i>
Pisang/ <i>Banana</i>
Pepaya/ <i>Papaya</i>
Salak/ <i>Snakefruit</i>
Sayuran/Vegetables:				

Catatan/Note: ...

Sumber/Source: Badan Pusat Statistik, Statistik Pertanian Hortikultura SPH-BST/BPS-Statistics Indonesia, *Agricultural Statistic for Horticulture SPH-BST*



**PARIWISATA, TRANSPORTASI &
KOMUNIKASI**
*TOURISM, TRANSPORTATION &
COMMUNICATION*



<https://id.scribd.com/doc/123456789>

6

6.1 PARIWISATA TOURISM

Tabel 6.1.1 Jumlah Sarana Akomodasi Menurut Desa/Kelurahan dan Jenis Akomodasi di Kecamatan Lobu, 2022
Table *Number of Accomodation Facilities by Villages/Kelurahan and Type of Accomodation in Lobu Subdistrict, 2022*

Desa/Kelurahan <i>Village/Kelurahan</i>	Hotel <i>Hotel</i>	Penginapan <i>Inn</i>
(1)	(2)	(3)
BAHINGIN
BALEAN
UHA-UHANGON
KADODI
NIUBULAN
LOBU
BOLOBUNGKANG
UWEDAKA-DAKA
DOLOM
LAMBULI
Kecamatan Lobu		

Catatan/Note: ...

Sumber/Source: ...

6.2 TRANSPORTASI TRANSPORTATION

Tabel 6.2.1 Prasarana dan Sarana Transportasi Antar Desa/Kelurahan Menurut Desa/Kelurahan di Kecamatan Lobu, 2022
Table *Inter-Villages/Kelurahan Transportation Infrastructure and Facilities by Villages/Kelurahan in Lobu Subdistrict, 2022*

Desa/Kelurahan <i>Village/Kelurahan</i>	Jenis Prasarana Transportasi <i>Type of Transportation Infrastructure</i>	Keberadaan Angkutan Umum <i>Availability of Public Transportation</i>
(1)	(2)	(3)
BAHINGIN
BALEAN
UHA-UHANGON
KADODI
NIUBULAN
LOBU
BOLOBUNGKANG
UWEDAKA-DAKA
DOLOM
LAMBULI

Lanjutan Tabel/*Continued Table 6.2.1*

Desa/Kelurahan <i>Village/Kelurahan</i>	Jenis Permukaan Jalan Darat Terluas <i>Type of The Widest Road Surface</i>	Dapat Dilalui Kendaraan Bermotor Roda 4 atau Lebih <i>Passable by Vehicle with 4 or more Wheels</i>
(1)	(4)	(5)
BAHINGIN
BALEAN
UHA-UHANGON
KADODI
NIUBULAN
LOBU
BOLOBUNGKANG
UWEDA-DAKA
DOLOM
LAMBULI

Catatan/*Note*: ...

Sumber/*Source*: ...

6.3 KOMUNIKASI COMMUNICATION

Tabel 6.2.2 Keberadaan Kantor Pos/Pos Pembantu/Rumah Pos, Pos Keliling, dan Perusahaan/Agen Jasa Ekspedisi Swasta Menurut Desa/Kelurahan di Kecamatan Lobu, 2022
Number of Post Office/Subsidiary of Post Office, Mobile Portal Service, Private Expedition Service Company by Villages/Kelurahan in Lobu Subdistrict, 2022

Desa/Kelurahan Village/Kelurahan	Kantor Pos/Pos Pembantu/Rumah Pos Post Office/Subsidiary of Post Office	Pos Keliling Mobile Portal Service	Perusahaan/Agen Jasa Ekspedisi Swasta Private Expedition Service Company
(1)	(2)	(3)	(4)
BAHINGIN
BALEAN
UHA-UHANGON
KADODI
NIUBULAN
LOBU
BOLOBUNGKANG
UWEDAKA-DAKA
DOLOM
LAMBULI
Kecamatan Lobu			

Catatan/Note: ...
Sumber/Source: ...

Tabel 6.3.1
Table

Jumlah Menara Telepon seluler dan Operator Layanan Komunikasi Telepon Seluler Menurut Desa/Kelurahan di Kecamatan Lobu, 2022
Number of Base Transceiver Station (BTS) and Cellular Phone Communication Service Operators by Villages/ Kelurahan in Lobu Subdistrict, 2022

Desa/Kelurahan Village/Kelurahan	Jumlah Menara Telepon seluler Number of Base Transceiver Station (BTS)	Jumlah Operator Layanan Komunikasi Telepon Seluler Cellular Phone Communication Service Operators
(1)	(2)	(3)
BAHINGIN
BALEAN
UHA-UHANGON
KADODI
NIUBULAN
LOBU
BOLOBUNGKANG
UWEDAKA-DAKA
DOLOM
LAMBULI
Kecamatan Lobu		

Catatan/Note: ...

Sumber/Source: ...

Tabel 6.3.2
Table

Kekuatan Sinyal Telepon Seluler dan Jenis Sinyal Internet Telepon Seluler Menurut Desa/Kelurahan di Kecamatan Lobu, 2022
The Strenght of Celular Phone Signal by Villages/Kelurahan in Lobu Subdistrict, 2022

Desa/Kelurahan Village/Kelurahan	Kekuatan Sinyal Telepon Seluler <i>The Strenght of Celular Phone Signal</i>	Jenis Sinyal Internet Telepon Seluler <i>Type of Celular Phone Signal</i>
(1)	(2)	(3)
BAHINGIN
BALEAN
UHA-UHANGON
KADODI
NIUBULAN
LOBU
BOLOBUNGKANG
UWEDAKA-DAKA
DOLOM
LAMBULI
Kecamatan Lobu		

Catatan/Note: ...

Sumber/Source: ...

<https://banggaikab.bps.go.id>



**PERBANKAN, KOPERASI &
PERDAGANGAN**
BANKING, COOPERATIVE AND TRADE



7

Tabel 7.1
Table

Banyaknya Sarana Lembaga Keuangan Bank Menurut Desa/Kelurahan dan Jenis Bank di Kecamatan Lobu, 2022
Number of Bank by Villages/Kelurahan and Type of Bank in Lobu Subdistrict, 2022

Desa/Kelurahan Village/Kelurahan	Bank Umum Pemerintah Government Bank	Bank Umum Swasta Private Bank	Bank Perkreditan Rakyat (BPR) Rural Bank
(1)	(2)	(3)	(4)
BAHINGIN
BALEAN
UHA-UHANGON
KADODI
NIUBULAN
LOBU
BOLOBUNGKANG
UWEDAKA-DAKA
DOLOM
LAMBULI
Kecamatan Lobu			

Catatan/Note: ...
Sumber/Source: ...

Tabel 7.2
Table

**Banyaknya Koperasi Aktif Menurut Menurut Desa/
Kelurahan dan Jenis Koperasi di Kecamatan Lobu, 2022**
*Number of Cooperative by Villages/Kelurahan and Type of
Cooperative in Lobu Subdistrict, 2022*

Desa/Kelurahan <i>Village/Kelurahan</i>	Koperasi Unit Desa (KUD) <i>Village Cooperative Unit</i>	Koperasi Industri Kecil dan Kerajinan Rakyat (Kopinkra) <i>Small Industry and Citizen Handicraft Cooperative</i>
(1)	(2)	(3)
BAHINGIN
BALEAN
UHA-UHANGON
KADODI
NIUBULAN
LOBU
BOLOBUNGKANG
UWEDAKA-DAKA
DOLOM
LAMBULI
Kecamatan Lobu		

Lanjutan Tabel/*Continued Table 7.2*

Desa/Kelurahan Village/Kelurahan	Koperasi Simpan Pinjam (Kospin) Savings and Loan Cooperative	Koperasi Lainnya Other Cooperative
(1)	(4)	(5)
BAHINGIN
BALEAN
UHA-UHANGON
KADODI
NIUBULAN
LOBU
BOLOBUNGKANG
UWEDAKA-DAKA
DOLOM
LAMBULI
Kecamatan Lobu		

Catatan/Note: ...

Sumber/Source: ...

Tabel 7.3
Table

Banyaknya Sarana Perdagangan Menurut Desa/Kelurahan dan Jenis Sarana Perdagangan di Kecamatan Lobu, 2022
Number of Trade Facilities by Villages/Kelurahan and Type of Trade Facilities in Lobu Subdistrict, 2022

Desa/Kelurahan <i>Village/Kelurahan</i>	Kelompok Pertokoan <i>Shopping Complexs</i>	Pasar dengan Bangunan Permanen <i>Markets in Permanent Building</i>	Pasar dengan Bangunan Semi Permanen <i>Market in Semi Permanent Building</i>
(1)	(2)	(3)	(4)
BAHINGIN
BALEAN
UHA-UHANGON
KADODI
NIUBULAN
LOBU
BOLOBUNGKANG
UWEDAKA-DAKA
DOLOM
LAMBULI
Kecamatan Lobu			

Lanjutan Tabel/*Continued Table 7.3*

Desa/Kelurahan Village/Kelurahan	Pasar tanpa Bangunan Market without Permanent Building	Mini Market/ Swalayan/ Supermarket Mini Market/Swalayan/ Supermarket	Restoran/ Rumah Makan Restaurant/ Food Stall
(1)	(5)	(6)	(7)
BAHINGIN
BALEAN
UHA-UHANGON
KADODI
NIUBULAN
LOBU
BOLOBUNGKANG
UWEDAKA-DAKA
DOLOM
LAMBULI
Kecamatan Lobu			

Catatan/Note: ...

Sumber/Source: ...

ST 2023

SENSUS PERTANIAN

BerAKHLAK

Berorientasi Pelayanan Akuntabel Kompeten
Harmonis Loyal Adaptif Kolaboratif

DATA

MENCERDASKAN BANGSA

Enlighten The Nation



COVER BELAKANG



BADAN PUSAT STATISTIK
XXXXX
BPS-STATISTICS OF XXXXX

Jl. ...
Telp.: ... Fax.: ...
Homepage: <http://...bps.go.id>, E-mail: ...@bps.go.id

ISSN