

# DISTRIK KEMBRU DALAM ANGKA 2024

*Kembru Subdistric in Figures*



**BADAN PUSAT STATISTIK  
KABUPATEN PUNCAK**  
*BPS - Statistics of Puncak Regency*



# DISTRIK BINA DALAM ANGKA 2024

*Bina Subdistrick in Figures*



**BADAN PUSAT STATISTIK  
KABUPATEN PUNCAK**

*BPS - Statistics of Puncak Regency*

**KECAMATAN Kembru DALAM ANGKA**  
***Kembru Subdistrict in Figures***  
**2024**

ISSN:

No. Publikasi/*Publication Number*: 94330.24021

Katalog /*Catalog*: 1102001.9433051

Ukuran Buku/*Book Size*: 14,8 cm x 21 cm

Jumlah Halaman/*Number of Pages* : xx + 60 hal/*pages*

Naskah/*Manuscript*:

Badan Pusat Statistik Kabupaten Puncak

*BPS-Statistics of Puncak Regency*

Penyunting/*Editor*:

Badan Pusat Statistik Kabupaten Puncak

*BPS-Statistics of Puncak Regency*

Gambar Kover/*Cover Design*:

Badan Pusat Statistik Kabupaten Puncak

*BPS-Statistics of Puncak Regency*

Ilustrasi Kover/*Cover Illustration*:

Masyarakat Asli Kabupaten Puncak

*Indegenous Peoples of Puncak Regency*

Diterbitkan oleh/*Published by*:

© BPS Kabupaten Puncak/*BPS-Statistics of Puncak Regency*

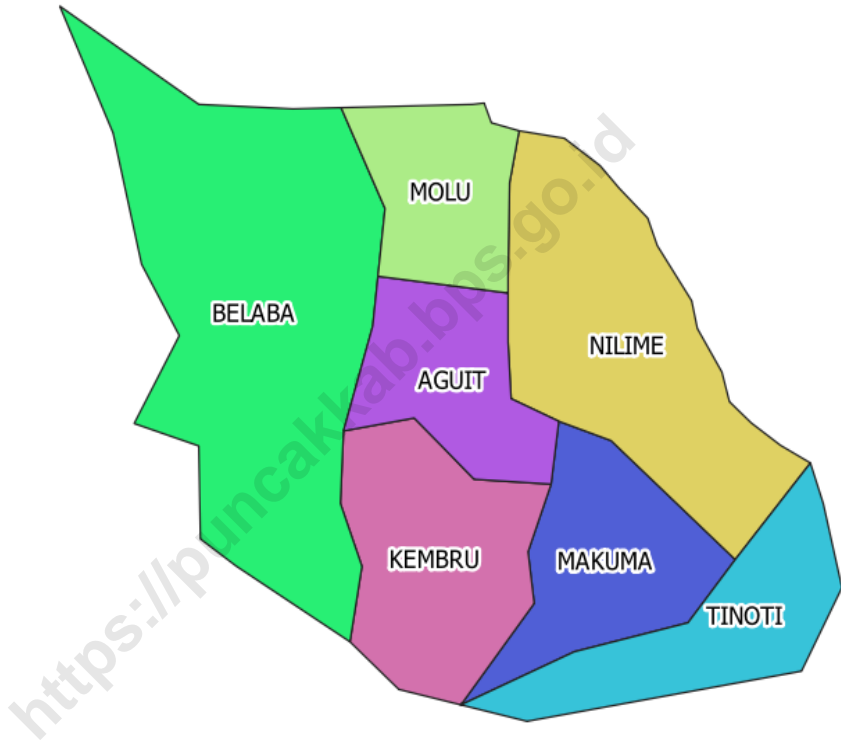
Dicetak oleh/*Printed by*:

BPS Kabupaten Puncak/*BPS-Statistics of Puncak Regency*

Dilarang mengumumkan, mendistribusikan, mengomunikasikan, dan/atau menggandakan sebagian atau seluruh isi buku ini untuk tujuan komersil tanpa izin tertulis dari Badan Pusat Statistik.

*Prohibited to announce, distribute, communicate, and/or copy part or all of this book for commercial purpose without permission from BPS-Statistics Indonesia.*

**PETA WILAYAH KECAMATAN KEMBRU**  
**MAP OF KEMBRU SUBDISTRICT**





**KEPALA BPS KABUPATEN PUNCAK**  
**CHIEF STATISTICIAN OF BPS-STATISTICS OF PUNCAK REGENCY**



**Arif Setiawan S.ST, M.Si**







## KATA PENGANTAR

**Kecamatan Kembru Dalam Angka 2024** merupakan publikasi tahunan yang diterbitkan oleh BPS Kabupaten Puncak. Publikasi ini memuat data/informasi statistik tentang hasil-hasil pembangunan di Wilayah Kembru selama 2019, yang banyak diperlukan dalam evaluasi pembangunan. Data yang disajikan dalam publikasi ini terdiri dari data primer hasil Sensus/Survei yang dilakukan oleh BPS Kabupaten Puncak dan data sekunder yang bersumber dari berbagai instansi/dinas/lembaga pemerintah. Publikasi ini terdiri dari 4 bab, mulai dari bab geografi dan iklim hingga pariwisata.

Disadari bahwa publikasi ini belum sepenuhnya memenuhi harapan pihak pemakai data khususnya para perencana, namun diharapkan dapat membantu melengkapi penyusunan rencana pembangunan di Kembru. Publikasi ini dapat terwujud berkat kerjasama dan bantuan dari berbagai pihak baik instansi pemerintah maupun swasta.

Kepada semua pihak yang telah membantu kegiatan penyusunan dan penerbitan publikasi ini, kami mengucapkan terima kasih yang sebanyak-banyaknya. Akhirnya saran dan kritik yang membangun untuk perbaikan dan penyempurnaan publikasi ini di masa mendatang sangat kami harapkan. Semoga publikasi ini bermanfaat.

Ilaga , September 2024  
Kepala BPS  
Kabupaten Puncak

**Arif Setiawan S.ST, M.Si**



## PREFACE

***Kembru Subdistrict in Figure 2024**, is an annual publication written by BPS-Statistics of Puncak Regency. This publication contains statistical data/ information on development outcomes in Kembru Subdistrict during 2019, which is much needed in the evaluation of development. The data presented in the publication consists of primary data from Census/Survey conducted by BPS-Statistics of Puncak Regency and secondary data sourced from various agencies/ government institutions. This publication contains 4 chapters, from geography and tourism.*

*Honestly, this publication has not perfect yet and has not filled the user's hope, especially for the planners yet, but hopely it can help to equip compilation of development planning in this subdistrict. This comprehensive publication has been made possible with the assistance and contribution from several governmental institutions and private organizations.*

*To all parties who helped with the preparation and publication oh this book, we express our thanks. Finally, suggestions and constructive criticism for the improvement of this publication in the future are very much expected. Hopefully this publication will be useful.*

*Ilaga , September 2023  
Chief Statistician of  
BPS-Statistics of Puncak Regency*

**Arif Setiawan S.ST, M.Si**

## DAFTAR ISI / CONTENTS

Halaman  
Page

### DAFTAR TABEL/LIST OF TABLES

|  |            |
|--|------------|
| <b>Kata Pengantar/Preface</b> .....                                    | <b>vii</b> |
| <b>Daftar Isi/Contents</b> .....                                       | <b>ix</b>  |
| <b>Daftar Tabel/List of Tables</b> .....                               | <b>xi</b>  |
| <b>Daftar Gambar/List of Figures</b> .....                             | <b>xv</b>  |
| <b>Daftar Singkatan/List of Abbreviations</b> .....                    | <b>xix</b> |
| <b>1. Geografi dan Iklim/Geography and Climate</b> .....               | <b>1</b>   |
| <b>2. Pemerintahan/Government</b> .....                                | <b>7</b>   |
| <b>3. Penduduk dan Ketenagakerjaan/Population and Employment</b> ..... | <b>13</b>  |
| <b>4. Sosial dan Kesejahteraan Rakyat/Social and Welfare</b> .....     | <b>27</b>  |

<https://puncakkab.bps.go.id>

## DAFTAR TABEL/LIST OF TABLES

|       |   | Halaman<br>Page |
|-------|---|-----------------|
| 1.    | <b>GEOGRAFI DAN IKLIM/GEOGRAPHY AND CLIMATE .....</b>   | <b>1</b>        |
| 1.1   | <b>KEADAAN GEOGRAFI<br/>GEOGRAPHY CONDITION .....</b>   | <b>4</b>        |
| 1.1.1 | Luas Desa di Distrik Kembru, 2021 .....   | 4               |
|       | <i>Villages Area in Kembru Subdistrict, 2021 .....</i>  | 4               |
| 1.1.2 | Ketinggian Desa di Distrik Kembru Tahun 2021 .....  | 5               |
|       | <i>Villages by Elevation in Kembru District in 2021 .....</i>   | 5               |
| 1.1   | <b>KEADAAN IKLIM<br/>CLIMATE CONDITION .....</b>  | <b>6</b>        |
| 1.2.1 | Suhu Udara dan Kelembaban di Distrik Kembru Tahun .....   | 6               |
|       | 2021 .....  | 6               |
|       | <i>Temperatures and Humidity at Kembru District in 2021 .....</i>   | 6               |
| 2.    | <b>PEMERINTAHAN/GOVERNMENT .....</b>  | <b>7</b>        |
| 2.1   | Nama Desa/Kelurahan dan Status Pemerintahan Distrik Gome, 2021 .....  | 9               |
|       | <i>Name of Kelurahan/Village and Government Status of Gome Subdistrict,<br/>2021 .....</i>  | 9               |
| 2.2   | Jumlah dan Kategori Desa/Kelurahan di Distrik Kembru, 2021 .....  | 10              |
|       | <i>Number and Category of Kelurahan/Village of Kembru Subdistrict,<br/>2021 .....</i>   | 10              |
| 2.3   | Jumlah Wilayah Administrasi Terkecil Menurut Desa/Kelurahan di Distrik<br>Kembru, 2021 .....  | 11              |
|       | <i>Number of The Smallest Administrative Area of Kelurahan/Village in Kembru<br/>Subdistrict, 2021 .....</i>  | 11              |
| 3.    | <b>PENDUDUK DAN KETENAGAKERJAAN/POPULATION AND<br/>EMPLOYMENT .....</b>   | <b>13</b>       |
| 3.1   | Penduduk, Distribusi Persentase Penduduk, Kepadatan Penduduk, Rasio<br>Jenis Kelamin Penduduk Menurut Desa/Kelurahan di Distrik Kembru,<br>2021 ..... | 24              |
|       | <i>Population, Annual Population Growth Rate, Percentage Distribution<br/>of Population, Population Density, and Population Sex Ratio by Village/</i> |                 |

|  | Halaman<br>Page |
|--|-----------------|
| <i>Kelurahan in Kembru Subdistrict, 2021 .....</i>   | 24              |
| <b>4. SOSIAL DAN KESEJAHTERAAN RAKYAT/SOCIAL AND WELFARE ..</b>  | <b>27</b>       |
| <b>4.1 PENDIDIKAN</b>  |                 |
| <b>EDUCATION .....</b>   | <b>29</b>       |
| 4.1.1 Banyaknya Sekolah Dasar (SD) menurut Kelurahan/Desa di Kecamatan Kembru, 2021 .....              | 29              |
| <i>Number of Primary Schools by Kelurahan/Village in Kembru Subdistrict, 2021 .....</i>                | 29              |
| 4.1.3 Banyaknya Madrasah Ibtidaiyah (MI) menurut Kelurahan/Desa di Kecamatan Kembru, 2021 .....        | 30              |
| <i>Number of Madrasah Ibtidaiyah (MI) by Kelurahan/Village in Kembru Subdistrict, 2021 .....</i>       | 30              |
| 4.1.4 Banyaknya Sekolah Menengah Pertama (SMP) menurut Kelurahan/Desa di Kecamatan Kembru, 2021 .....  | 31              |
| <i>Number of Junior High Schools by Kelurahan/Village in Kembru Subdistrict, 2021 .....</i>            | 31              |
| 4.1.5 Banyaknya Madrasah Tsanawiyah (MTs) menurut Kelurahan/Desa di Kecamatan Kembru, 2021 .....       | 32              |
| <i>Number of Madrasah Tsanawiyah (MTs) by Kelurahan/Village in Kembru Subdistrict, 2021 .....</i>      | 32              |
| 4.1.6 Banyaknya Sekolah Menengah Atas (SMA) menurut Kelurahan/Desa di Kecamatan Kembru, 2021 .....     | 33              |
| <i>Number of Senior High Schools by Kelurahan/Village in Kembru Subdistrict, 2021 .....</i>            | 33              |
| 4.1.7 Banyaknya Madrasah Aliyah (MA) menurut Kelurahan/Desa di Kecamatan Kembru, 2021 .....            | 34              |
| <i>Number of Madrasah Aliyah (MA) by Kelurahan/Village in Kembru Subdistrict, 2021 .....</i>           | 34              |
| 4.1.8 Banyaknya Sekolah Menengah Kejuruan (SMK) menurut Kelurahan/Desa di Kecamatan Kembru, 2021 ..... | 35              |
| <i>Number of Vocational High Schools by Kelurahan/Village in Kembru</i>                                |                 |

|            |   |           |
|------------|---|-----------|
|            | <i>Subdistrict, 2021</i> .....  | 35        |
| 4.1.9      | Banyaknya Akademi/Perguruan Tinggi menurut Kelurahan/Desa di Kecamatan Kembru, 2021 .....   | 36        |
|            | <i>Number of Universities by Kelurahan/Village in Kembru Subdistrict, 2021</i> .....  | 36        |
| 4.1.10     | Kemudahan Untuk Mencapai Sarana Pendidikan Terdekat Bagi Desa/ Kelurahan yang Tidak ada Sarana Pendidikan menurut Kelurahan/Desa di Kecamatan Kembru, 2021 .....                | 37        |
|            | <i>The Ease of Access to Nearest Educational Facilities for Village/Kelurahan that not Having Educational Facilities by Kelurahan/Village in Kembru Subdistrict, 2021</i> ..... | 37        |
| <b>4.2</b> | <b>KESEHATAN</b>  |           |
|            | <b>HEALTH</b> .....   | <b>39</b> |
| 4.2.1      | Banyaknya Sarana Kesehatan menurut Kelurahan/Desa dan Jenis Sarana Kesehatan di Kecamatan Kembru, 2021 .....  | 39        |
|            | <i>Number of Health Facilities by Kelurahan/Village and Kind of Health Facilities in Kembru Subdistrict, 2021</i> .....   | 39        |
| 4.2.3      | Banyaknya Warga Penderita Gizi Buruk menurut Kelurahan/Desa di Kecamatan Kembru, 2020 dan 2021 .....  | 41        |
|            | <b><i>Number of People with Severe Malnutrition by Kelurahan/Village by Kelurahan/Village in Kembru Subdistrict, 2020 and 2021</i></b> .....                                    | <b>41</b> |
| <b>4.3</b> | <b>SOSIAL LAINNYA</b> .....   |           |
|            | <b>OTHER SOCIAL AFFAIRS</b> .....   | <b>42</b> |
| 4.3.1      | Banyaknya Sarana dan Prasarana Ekonomi Menurut Desa/Kelurahan dan Jenisnya di Distrik Kembru, 2021 .....  | 42        |
|            | <i>Number of Economic Facilities and Infrastructure by Kelurahan/Village and Its Type in Kembru Subdistrict, 2021</i> .....   | 42        |
| 4.3.2      | Banyaknya Keluarga menurut Kelurahan/Desa <sup>1</sup> dan Jenis Pengguna Listrik di Kecamatan Kembru, 2021 .....   | 45        |
|            | <i>Number of Families by Kelurahan/Village<sup>1</sup> and Type of Electric Customer in Kembru Subdistrict, 2021</i> .....  | 45        |
| 4.3.3      | Banyaknya Desa/Kelurahan menurut Keberadaan Penerangan Jalan Utama Desa/Kelurahan di Kecamatan Kembru, 2014–2021 .....  | 46        |
|            | <i>Number of Villages/Kelurahan by Presence of Village/Kelurahan Main Street</i>  |           |

|        |   |    |
|--------|---|----|
|        | <i>Illumination in Kembru Subdistrict, 2014–2021</i> .....  | 46 |
| 4.3.4  | Banyaknya Desa/Kelurahan menurut Jenis Bahan Bakar untuk Memasak yang Digunakan oleh Sebagian Besar Keluarga di Kecamatan Kembru, 2014–2021 .....                     | 47 |
|        | <i>Number of Villages/Kelurahan by Type of Cooking Fuel Used by Majority of Families in Kembru Subdistrict, 2014–2021</i> .....                                       | 47 |
| 4.3.5  | Banyaknya Desa/Kelurahan menurut Sumber Air Minum Sebagian Besar Keluarga di Kecamatan Kembru, 2014–2021 .....  | 48 |
|        | <i>Number of Villages/Kelurahan by Sources of Drinking Water of Majority of Families in Kembru Subdistrict, 2014–2021</i> .....                                       | 48 |
| 4.3.6  | Banyaknya Desa/Kelurahan menurut Penggunaan Fasilitas Tempat Buang Air Besar Sebagian Besar Keluarga di Kecamatan Kembru, 2014–2021 .....                             | 49 |
|        | <i>Number of Villages/Kelurahan by Toilet Facility Usage of Majority of Families in Kembru Subdistrict, 2014–2021</i> .....   | 49 |
| 4.3.7  | Banyaknya Kejadian Bencana Alam menurut Kelurahan/Desa dan Jenis Bencana Alam di Kecamatan Kembru, 2021 .....   | 50 |
|        | <i>Number of Natural Disaster by Kelurahan/Village and Type of Natural Disaster in Kembru Subdistrict, 2021</i> .....   | 50 |
| 4.3.8  | Banyaknya Korban Jiwa Akibat Bencana Alam menurut Kelurahan/Desa dan Jenis Bencana Alam di Kecamatan Kembru, 2021 .....   | 53 |
|        | <i>Number of Casualties due to Natural Disaster by Kelurahan/Village and Type of Natural Disaster in Kembru Subdistrict, 2021</i> .....                               | 53 |
| 4.3.9  | Keberadaan Fasilitas/Upaya Antisipasi/Mitigasi Bencana Alam menurut Kelurahan/Desa di Kecamatan Kembru, 2021 .....  | 56 |
|        | <i>Presence of Facilities/Effort in Anticipation/Mitigation of Natural Disaster by Kelurahan/Village in Kembru Subdistrict, 2021</i> .....                            | 56 |
| 4.3.10 | Banyaknya Embung Desa menurut Kelurahan/Desa di Kecamatan Kembru, 2020 dan 2021 .....   | 58 |
|        | <i>Number of Village Reservoirs by Kelurahan/Village in Kembru Subdistrict, 2021</i> .....  | 58 |
| 4.3.11 | Banyaknya Desa/Kelurahan yang Memiliki Kelompok Kegiatan Olahraga menurut Jenis Olahraga dan Ketersediaan Fasilitas/Lapangan Olahraga di Kecamatan Kembru, 2021 ..... | 59 |
|        | <i>Number of Village/Kelurahan Having Sports Activity Group by Type of Sports and Availability of Sports Facility/Field in Kembru Subdistrict, 2021</i> .....         | 59 |



## DAFTAR GAMBAR/LIST OF FIGURES

|   | Halaman<br><i>Page</i> |
|---|------------------------|
| 1.1 Luas Daerah menurut Kelurahan/Desa di Kecamatan Kembru (%), 2021<br>..... | 3                      |
| <i>Area by Kelurahan/Village in Kembru Subdistrict (%), 2021</i> .....        | 3                      |
| 3.1 Persentase Penduduk Distrik Kembru, 2021 .....                            | 23                     |
| <i>Presentation Population of Kembru Subdistrict, 2021</i> .....              | 23                     |

<https://puncakkab.bps.go.id>



## PENJELASAN UMUM/EXPLANATORY NOTES

Tanda-tanda, satuan-satuan, dan lain-lainnya yang digunakan dalam publikasi ini adalah sebagai berikut:

*Symbols, measurement units, and acronyms which are used in this publication, are as follows:*

### 1. TANDA-TANDA/SYMBOLS

|   |       |
|---|-------|
| Data tidak tersedia/Data not available .....                      | : ... |
| Tidak ada atau nol /Null or zero .....                            | : -   |
| Data dapat diabaikan/Data negligible .....                        | : 0   |
| Tanda decimal/Decimal point .....                                 | : ,   |
| Data tidak dapat ditampilkan/Not applicable .....                 | : NA  |
| Angka estimasi/Estimated figures .....                            | : e   |
| Angka diperbaiki/Revised figures .....                            | : r   |
| Angka sementara/Preliminary figures .....                         | : x   |
| Angka sangat sementara/Very preliminary figures .....             | : xx  |
| Angka sangat sangat sementara/Very very preliminary figures ..... | : xxx |

### 2. SATUAN/UNITS

|  |   |
|--|---|
| barel/barrel .....                           | : 158,99 liter/litres = 1/6,2898 m <sup>3</sup> |
| hektar (ha)/hectare (ha) .....               | : 10 000 m <sup>2</sup>                         |
| kilometer (km)/kilometres (km) .....         | : 1 000 meter/meters (m)                        |
| knot/knot .....                              | : 1,8523 km/jam (km/hour)                       |
| kuintal/quintal .....                        | : 100 kg  |
| KWh .....                                    | : 1 000 Watt hour                               |
| MWh .....                                    | : 1 000 KWh                                     |
| liter (untuk beras)/litre (for rice) .....   | : 0,80 kg                                       |
| MMSCF .....                                  | : 1/35,3 m <sup>3</sup>                         |
| metrik ton (m.ton)/metric ton (m. ton) ..... | : 0,98421 long ton = 1 000 kg                   |
| ons/ounce .....                              | : 28,31 gram/grams                              |
| ton .....                                    | : 1 000 kg                                      |

Satuan lain: buah, dus, butir, helai/lembar, kaleng, batang, pulsa, ton kilometer (ton-km), jam, menit, persen (%).

*Other units: unit, pack, pieces, sheet, tin, pulse, ton-kilometres(ton-km), hour, minute, percent (%).*

Perbedaan angka di belakang koma disebabkan oleh pembulatan angka.

*The difference in decimal numbers is caused by rounding.*



## DAFTAR SINGKATAN/ LIST OF ABBREVIATIONS

|           |  |
|-----------|--|
| SI        | : Stasiun Iklim  |
| SIMPK     | : Stasiun Meteorologi Pertanian Khusus                                     |
| t.t       | : Tempat tidur   |
| BCG       | : Bacillus Calmette Guerin   |
| DPT       | : Difteri, Pertusis, Tetanus   |
| TT        | : Tetanus Toxoid   |
| IOT       | : Industri Obat Tradisional/ <i>Traditional Medicine Industry</i>          |
| IKOT      | : Industri Kecil Obat Tradisional/ <i>Traditional Medicine Small</i>       |
| Alkes     | : Alat kesehatan/ <i>Health Kits</i>                                       |
| PKRT      | : Perbekalan Kesehatan Rumah tangga/ <i>Household Health Logistics</i>     |
| Kompl     | : Komplemen/ <i>Complement</i>   |
| IRTP      | : Industri Pangan Produksi Rumah Tangga/ <i>Foods Home Industry</i>        |
| PBF       | : Pedagang Besar Farmasi/ <i>Pharmacy Whole-seller</i>                     |
| GFK       | : Gudang Farmasi Kab/Kota/Regency/ <i>Municipality Pharmacy Warehouse</i>  |
| RB        | : Rumah Bersalin/ <i>Delivery House</i>                                    |
| Pustu     | : Puskesmas pembantu/ <i>Auxiliary Public Health Center</i>                |
| BP        | : Balai Pengobatan/ <i>Polyclinic</i>                                      |
| TPS       | : Tempat Pembuangan Sementara / <i>landfill</i>                            |
| Jamkesmas | : Jaminan kesehatan masyarakat miskin/ <i>Poor public health insurance</i> |
| PJKMU     | : Program Jaminan Kesehatan Masyarakat Umum                                |
| SIUP      | : Surat Ijin Usaha Perdagangan/ <i>Trading Permission Letter</i>           |
| TDP       | : Tanda Daftar Perusahaan/ <i>Company Registration Identity</i>            |
| API       | : Angka Pengenal Importir/ <i>Importer's Identity Number</i>               |



01

**GEOGRAFI DAN IKLIM**  
**GEOGRAPHY AND CLIMATE**

**GEOGRAFI**  
**GEOGRAPHY**



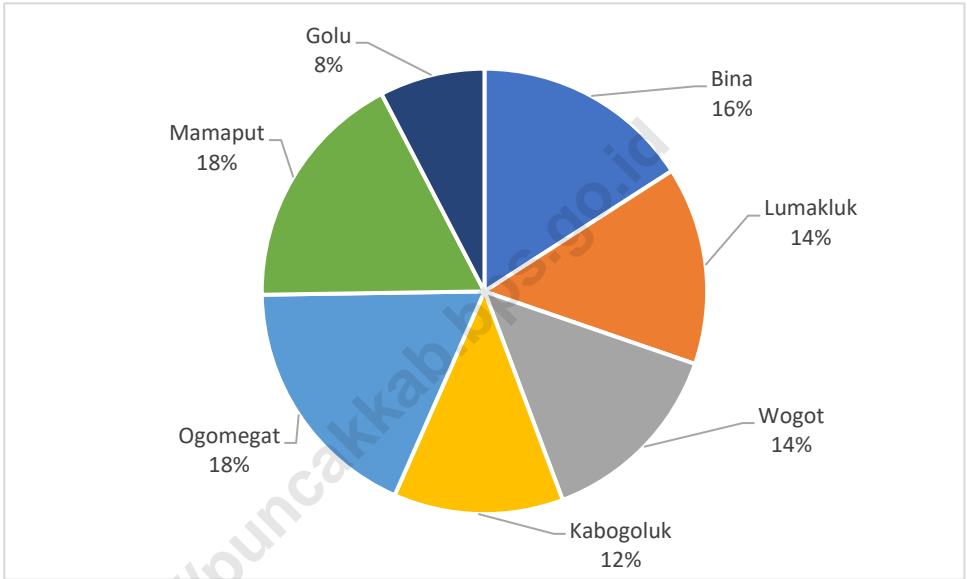
<https://puncakab.go.id>





**Gambar**  
**Figures** 1.1

**Luas Daerah menurut Kelurahan/Desa di Kecamatan  
Kembru (%), 2021**  
*Area by Kelurahan/Village in Kembru Subdistrict (%), 2021*



Sumber/Source : PODES 2021/ 2021 Village Potencies Survey

## 1.1 KEADAAN GEOGRAFI GEOGRAPHY CONDITION

**Tabel** 1.1.1 **Luas Desa di Distrik Kembru, 2021**  
**Table** 1.1.1 **Villages Area in Kembru Subdistrict, 2021**

| Kelurahan/Desa<br>Kelurahan/Village | Luas <sup>1</sup> (km <sup>2</sup> )<br>Total Area <sup>1</sup> (square.km) | Persentase terhadap Luas Kecamatan<br>Percentage to Subdistrict's Area |
|-------------------------------------|---|--|
| (1)                                 | (2)   | (3)  |
| Molu                                | 29.88   | 17.00  |
| Aguit                               | 47.44   | 26.99  |
| Kembru                              | 19.69   | 11.20  |
| Belaba                              | 47.44   | 26.99  |
| Makuma                              | 6.06  | 3.45   |
| Nilime                              | 23.64   | 13.45  |
| Tinoti                              | 1.59  | 0.90   |
| <b>Kembru</b>                       | <b>175.74</b>   | <b>100,00</b>  |

Sumber/Source : PODES 2021/ 2021 Village Potencies Survey

**Tabel** 1.1.2 **Ketinggian Desa di Distrik Kembru Tahun 2021**  
**Table** 1.1.2 **Villages by Elevation in Kembru District in 2021**

| Kelurahan/Desa<br>Kelurahan/Village | Ketinggian DPL (m)<br>Elevation MASL (m) |
|-------------------------------------|--|
| (1)                                 | (2)                                      |
| Molu                                | 2.067                                    |
| Aguit                               | 2.067                                    |
| Kembru                              | 2.067                                    |
| Belaba                              | 2.067                                    |
| Makuma                              | 2.067                                    |
| Nilime                              | 2.067                                    |
| Tinoti                              | 2.067                                    |

Sumber/Source : PODES 2021/ 2021 Village Potencies Survey

## 1.1 KEADAAN IKLIM CLIMATE CONDITION

**Tabel 1.2.1** Suhu Udara dan Kelembaban di Distrik Kembru Tahun 2021  
*Temperatures and Humidity at Kembru District in 2021*

| Bulan/Month         | Suhu/Temperature |                   |                  |
|---------------------|------------------|-------------------|------------------|
|                     | Minimum          | Rata-rata Average | Maksimum Maximum |
| (1)                 | (2)              | (3)               | (4)              |
| Januari/January     | 10.9             | 16.6              | 22.3             |
| Februari/February   | 11               | 16.6              | 22.2             |
| Maret/March         | 11.3             | 16.6              | 21.9             |
| April/April         | 11.3             | 16.4              | 21.5             |
| Mei/May             | 11.2             | 16                | 20.9             |
| Juni/June           | 10.9             | 15.5              | 20.1             |
| Juli/July           | 10.5             | 14.9              | 19.3             |
| Agustus/August      | 10.3             | 14.8              | 19.3             |
| September/September | 10.1             | 15.1              | 20.2             |
| Oktober/October     | 10.4             | 16                | 21.6             |
| November/November   | 10.4             | 16.2              | 22.1             |
| Desember/December   | 11               | 16.5              | 22.1             |

Sumber/Source: Accuweather

# 02

## PEMERINTAHAN GOVERNMENT





**Tabel**  
**Table** 2.1

**Nama Desa/Kelurahan dan Status Pemerintahan Distrik  
Gome, 2021**  
**Name of Kelurahan/Village and Government Status of  
Gome Subdistrict, 2021**

| <b>Desa/Kelurahan<br/>Village/Kelurahan</b> | <b>Status Pemerintahan<br/>Government Status</b> |
|---|--|
| (1)   | (2)  |
| Molu  | Desa (Definitif)                                 |
| Aguit                                       | Desa (Definitif)                                 |
| Kembru                                      | Desa (Definitif)                                 |
| Belaba                                      | Desa (Definitif)                                 |
| Makuma                                      | Desa (Definitif)                                 |
| Nilime                                      | Desa (Definitif)                                 |
| Tinoti                                      | Desa (Definitif)                                 |

Sumber/Source: Kantor Distrik Bina / Office of Bina Subdistrict

**Tabel**  
**Table** 2.2

**Jumlah dan Kategori Desa/Kelurahan di Distrik Bina,  
2021**  
**Number and Category of Kelurahan/Village of Bina  
Subdistrict, 2021**

| Desa/Kelurahan<br>Village/Kelurahan | Kategori<br>Category |          |            | Jumlah<br>Total |
|-------------------------------------|----------------------|----------|------------|-----------------|
|                                     | Swadaya              | Swakarsa | Swasembada |                 |
| (1)                                 | (2)                  | (3)      | (4)        | (5)             |
| Molu                                | 1                    | -        | -          | 1               |
| Aguit                               | 1                    | -        | -          | 1               |
| Kembru                              | 1                    | -        | -          | 1               |
| Belaba                              | 1                    | -        | -          | 1               |
| Makuma                              | 1                    | -        | -          | 1               |
| Nilime                              | 1                    | -        | -          | 1               |
| Tinoti                              | 1                    | -        | -          | 1               |
| <b>Jumlah/Total</b>                 | <b>7</b>             | <b>-</b> | <b>-</b>   | <b>7</b>        |



**Tabel 2.3**  
**Table**

**Jumlah Wilayah Administrasi Terkecil Menurut Desa/  
Kelurahan di Distrik Bina, 2021**  
**Number of The Smallest Administrative Area of Kelurahan/  
Village in Bina Subdistrict, 2021**

| <b>Desa/Kelurahan</b><br><i>Village/Kelurahan</i> | <b>Rukun Warga (RW)</b><br><i>Citizen Foundation</i> | <b>Rukun Tetangga (RT)</b><br><i>Neighbour Foundation</i> | <b>Dusun</b><br><i>Orchard</i> |
|---|--|---|--------------------------------|
| (1)   | (2)  | (3)   | (4)                            |
| Molu  | -  | -   | -                              |
| Aquit   | -  | -   | -                              |
| Kembru  | -  | -   | -                              |
| Belaba  | -  | -   | -                              |
| Makuma  | -  | -   | -                              |
| Nilime  | -  | -   | -                              |
| Tinoti  | -  | -   | -                              |
| <b>Bina</b>                                       | -  | -   | -                              |



03

**PENDUDUK DAN KETENAGAKERJAAN  
POPULATION AND EMPLOYMENT**



<https://puncak.go.id>



**PENJELASAN TEKNIS**

1. Sumber utama data kependudukan adalah sensus penduduk yang dilaksanakan setiap sepuluh tahun sekali. Sensus penduduk telah dilaksanakan sebanyak enam kali sejak Indonesia merdeka, yaitu tahun 1961, 1971, 1980, 1990, 2000, dan 2010. Di dalam sensus penduduk, pencacahan dilakukan terhadap seluruh penduduk yang berdomicili di wilayah teritorial Indonesia termasuk warga negara asing kecuali anggota korps diplomatik negara sahabat beserta keluarganya. Metode pengumpulan data dalam sensus dilakukan dengan wawancara antara petugas sensus dengan responden dan juga melalui e-census. Pencatatan penduduk menggunakan konsep usual residence, yaitu konsep di mana penduduk biasa bertempat tinggal. Bagi penduduk yang bertempat tinggal tetap dicacah di mana mereka biasa tinggal, sedangkan untuk penduduk yang tidak bertempat tinggal tetap dicacah di tempat di mana mereka ditemukan petugas sensus pada malam 'Hari Sensus'. Termasuk penduduk yang tidak bertempat tinggal tetap adalah tuna wisma, awak kapal berbendera Indonesia, penghuni perahu/rumah apung, masyarakat terpencil/

**TECHNICAL NOTES**

1. *The main source of demographic data is population census, which is conducted every ten years. Population Census has been conducted six times since Indonesia's independence: 1961, 1971, 1980, 1990, 2000, and 2010. The population census enumerates all residents who domicile in the entire territory of Indonesia including foreign citizens except the diplomatic corps members and their families. The method of data collection in a population census involves interviewing respondents and conducting e-census. Enumeration of the population uses the concept of "usual residence", which is the concept of "places where people usually live". De jure was applied to the permanent residents, while de facto was applied to non-permanent residents. The permanent residents were enumerated in place where they normally live, the non-permanent residents were enumerated where they were found by the enumerators, on the night of 'Census Date'. The non permanent residents include homeless people, ship crew, boat people, remote area community, and internally displaced persons. Those who had permanent residence and had been travelling away from their home for six months or more*

terasing, dan pengungsi. Bagi mereka yang mempunyai tempat tinggal tetap dan sedang bepergian ke luar wilayah lebih dari enam bulan, tidak dicacah di tempat tinggalnya, tetapi dicacah di tempat tujuannya. Untuk tahun yang tidak dilaksanakan sensus penduduk, data kependudukan diperoleh dari hasil proyeksi penduduk. Proyeksi penduduk merupakan suatu perhitungan ilmiah yang didasarkan pada asumsi dari komponen-komponen perubahan penduduk, yaitu kelahiran, kematian, dan migrasi. Proyeksi penduduk Indonesia 2010–2035 menggunakan data dasar penduduk hasil SP2010.

2. Penduduk Indonesia adalah semua orang yang berdomisili di wilayah teritorial Indonesia selama 6 bulan atau lebih dan atau mereka yang berdomisili kurang dari 6 bulan tetapi bertujuan menetap.
3. Laju pertumbuhan penduduk adalah angka yang menunjukkan persentase penambahan penduduk dalam jangka waktu tertentu.
4. Kepadatan penduduk adalah rasio banyaknya penduduk per kilometer persegi.
5. Rasio jenis kelamin adalah perbandingan antara penduduk

*were not enumerated in their permanent place, but in the place where they were during the census. For the periods where the population census is not conducted, population projection is done to estimate population during those years. The population projection is an estimate based on the demographic components, such as birth, death, and migration. Indonesia's 2010–2035 population projection used the 2010 Population Census as the base population.*

2. *The population of Indonesia are all residents of the entire territory of Indonesia who have stayed for six months or longer, and those who intended to stay more than six months even though their length of stay is less than six months.*
3. *The growth rate of population is the number that show percentage of population growth within a specified period.*
4. *Population density is ratio of population per square kilometer.*
5. *Sex ratio is the ratio of males population to females population in a given area and time, usually expressed as the number of males for every 100 females.*
6. *Population distribution is the pattern of population distribution in an area, either by geographic*

- laki-laki dan penduduk perempuan pada suatu wilayah dan waktu tertentu. Biasanya dinyatakan dengan banyaknya penduduk laki-laki untuk 100 penduduk perempuan.
6. Distribusi penduduk adalah pola persebaran penduduk di suatu wilayah, baik berdasarkan batas-batas geografis maupun berdasarkan batas-batas administrasi pemerintahan.
  7. Komposisi penduduk adalah pola persebaran penduduk menurut karakteristiknya, contoh: penduduk menurut kelompok umur, penduduk menurut jenis kelamin
  8. Rumah tangga adalah seseorang atau sekelompok orang yang mendiami sebagian atau seluruh bangunan fisik/sensus dan biasanya tinggal bersama serta pengelolaan makan dari satu dapur. Yang dimaksud makan dari satu dapur adalah jika pengurusan kebutuhan sehari-harinya dikelola bersama-sama menjadi satu.
  9. Anggota rumah tangga adalah semua orang yang biasanya bertempat tinggal di suatu rumah tangga, baik yang berada di rumah pada waktu pencacahan maupun yang sementara tidak ada.
  10. Rata-rata anggota rumah tangga
- boundaries or by government administrative boundaries.*
7. *Population composition is the pattern of population distribution by its characteristics, example: population by age group, population by sex*
  8. *Household is an individual or group of people living in a physical/census building unit or part of it and usually commit on a common provision for food and other essentials of living. Common provision for food means one organising daily needs for all of household members.*
  9. *Household member are those who usually lives in a household regardless of their location at the time of enumeration.*
  10. *Average household size is the average number of household members per household.*
  11. *Lifetime migration terminology if someone's province of residence at the time of enumeration was different from his/her province of birthplace.*
  12. *Recent migration terminology if someone's province of residence at the time of enumeration was different from his/her province of residence 5 years ago.*
  13. *Working age population is*

- adalah angka yang menunjukkan rata-rata jumlah anggota rumah tangga per rumah tangga.
11. Istilah migrasi seumur hidup disebut bila provinsi tempat tinggal seseorang pada saat pencacahan berbeda dengan provinsi tempat lahirnya.
  12. Istilah migrasi risen disebut bila provinsi tempat tinggal seseorang pada saat pencacahan berbeda dengan provinsi tempat tinggalnya 5 tahun yang lalu.
  13. Penduduk usia kerja adalah penduduk yang berumur 15 tahun ke atas.
  14. Angkatan kerja adalah penduduk usia kerja (15 tahun ke atas) yang bekerja, punya pekerjaan namun sementara tidak bekerja, dan pengangguran.
  15. Bekerja adalah kegiatan ekonomi yang dilakukan oleh seseorang dengan maksud memperoleh atau membantu memperoleh pendapatan atau keuntungan dan lamanya bekerja paling sedikit 1 jam secara terus menerus dalam seminggu yang lalu (termasuk pekerja keluarga tanpa upah yang membantu dalam suatu usaha/kegiatan ekonomi).
  16. Jumlah jam kerja seluruhnya adalah jumlah jam kerja yang *persons of 15 years and over.*
  14. *Labor force or economically active are persons of 15 years and over, who in the previous week were working, temporarily absent from work but having jobs, and unemployment.*
  15. *Working is economic activity conducted by a person and intended to earn income by doing work or helping to do work at least one hour continuously during the reference week (including unpaid family worker/s for any economic activity).*
  16. *Total working hours is the total hours spent by an employee to perform all jobs (excluding the time used for other activities which are not classified as work).*
  17. *Industry is field of a person's activity or establishment. The classification of industries follows the Indonesia Standard Industrial Classification (KBLI) in one digit.*
  18. *Employment status is the status of a person at his place of work or establishment where he was employed.*
  19. *Own-account worker is a person who works at his own risk without assisted by paid per mount worker or unpaid worker include technical job or skill job.*
  20. *Employer assisted by temporary*



digunakan untuk bekerja (tidak termasuk jam kerja istirahat resmi dan jam kerja yang digunakan untuk hal-hal di luar pekerjaan).

*workers/unpaid worker is a person who works at his own risk and assisted by temporary worker/unpaid worker.*

17. Lapangan usaha adalah bidang kegiatan dari pekerjaan/ tempat bekerja di mana seseorang bekerja. Klasifikasi lapangan usaha mengikuti Klasifikasi Baku Lapangan Usaha Indonesia (KBLI) dalam 1 digit.
18. Status pekerjaan adalah kedudukan seseorang dalam unit usaha/kegiatan dalam melakukan pekerjaan.
19. Berusaha sendiri tanpa dibantu orang lain adalah bekerja atau berusaha dengan menanggung risiko secara ekonomis, yaitu dengan tidak kembalinya ongkos produksi yang telah dikeluarkan dalam rangka usahanya tersebut, serta tidak menggunakan pekerja dibayar maupun pekerja tak dibayar, termasuk yang sifat pekerjaannya memerlukan teknologi atau keahlian khusus.
20. Berusaha dibantu buruh tidak tetap/buruh tidak dibayar adalah bekerja atau berusaha atas risiko sendiri, dan menggunakan buruh/pekerja tak dibayar dan atau buruh/pekerja tidak tetap.
21. Berusaha dibantu buruh tetap/buruh dibayar adalah
21. *Employer assisted by permanent workers/paid workers is a person who does his business at her/ his own risk at least one assisted by paid permanent worker.*
22. *Employee is a person who work permanently for other people or institution/office/ company and gains some money/cash or goods as wage/salary. Labor who have no permanent employer is not categorized as a laborer/ worker/ employee but casual worker. A laborers in general is considered to have a permanent employer if he has the same employer during the pastmonth,particularlyforbuilding construction sector is 3 months. If the employer is an institution, more than 1 (one) employer is allowed.*
23. *Casual employee is a person who does not work permanently for other people/employer/ institution (more than 1 employer during the last 1 month) in agricultural sector, either home industry or not home industry, or in non-agricultural sector based on remuneration paid with money or goods, and based on daily or contact payment system.*
24. *Unpaid worker is a person who intended to work without pa,y*

berusaha atas risiko sendiri dan mempekerjakan paling sedikit satu orang buruh/pekerja tetap yang dibayar.

*either with money or good, in an establishment run by other members of the family, relative or neighbour.*

22. Buruh/karyawan/pegawai adalah seseorang yang bekerja pada orang lain atau instansi/kantor/ perusahaan secara tetap dengan menerima upah/gaji baik berupa uang maupun barang. Buruh yang tidak mempunyai majikan tetap, tidak digolongkan sebagai buruh/karyawan, tetapi sebagai pekerja bebas. Seseorang dianggap memiliki majikan tetap jika memiliki 1 (satu) majikan (orang/rumah tangga) yang sama dalam sebulan terakhir, khusus pada sektor bangunan batasannya tiga bulan. Apabila majikannya instansi/ lembaga, boleh lebih dari satu.
23. Pekerja bebas adalah seseorang yang bekerja pada orang lain/ majikan/institusi yang tidak tetap (lebih dari 1 majikan dalam sebulan terakhir) di usaha pertanian baik berupa usaha rumah tangga maupun bukan usaha rumah tangga, ataupun di nonpertanian atas dasar balas jasa dengan menerima upah atau imbalan baik berupa uang maupun barang, dan baik dengan sistem pembayaran harian maupun borongan
24. Pekerja tak dibayar adalah

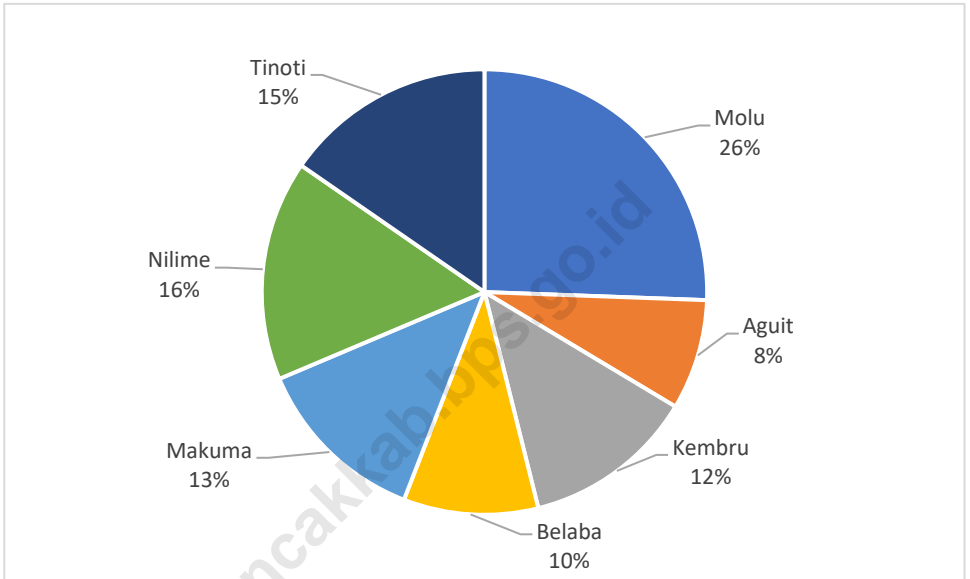
seseorang yang bekerja membantu usaha untuk memperoleh penghasilan/keuntungan yang dilakukan oleh salah seorang anggota rumah tangga atau bukan anggota rumah tangga tanpa mendapat upah/gaji baik berupa uang maupun barang.

<https://puncakkab.bps.go.id>



**Gambar 3.1**  
**Figures**

**Persentase Penduduk Distrik Kembru, 2021**  
**Presentation Population of Kembru Subdistrict, 2021**



Sumber/Source : Dinas Kependudukan dan Pencatatan Sipil Kabupaten Puncak/Population and Civil Registration Agency of Puncak Regency

**Tabel**  
**Table** 3.1

**Penduduk, Distribusi Persentase Penduduk, Kepadatan Penduduk, Rasio Jenis Kelamin Penduduk Menurut Desa/ Kelurahan di Distrik Kembra, 2021**  
*Population, Annual Population Growth Rate, Percentage Distribution of Population, Population Density, and Population Sex Ratio by Village/Kelurahan in Kembra Subdistrict, 2021*

| Kecamatan     | Penduduk    |             | Total       |
|---------------|-------------|-------------|-------------|
|               | Laki - laki | Perempuan   |             |
| (1)           | (2)         | (3)         | (4)         |
| Molu          | 1087        | 888         | 1975        |
| Aguit         | 351         | 268         | 619         |
| Kembra        | 506         | 460         | 966         |
| Belaba        | 442         | 313         | 755         |
| Makuma        | 526         | 458         | 984         |
| Nilime        | 673         | 562         | 1235        |
| Tinoti        | 625         | 562         | 1187        |
| <b>Kembra</b> | <b>2532</b> | <b>2025</b> | <b>4557</b> |

Lanjutan Tabel/*Continued Table 3.1*

| Kecamatan<br><i>Subdistrict</i> | Persentase Penduduk<br><i>Percentage of Total Population</i> | Kepadatan Penduduk per km <sup>2</sup><br><i>Population Density per sq.km</i> |
|---------------------------------|--|---|
| (1)                             | (2)  | (3)   |
| Molu                            | 43.34  | 66.10   |
| Aguit                           | 13.58  | 13.05   |
| Kembru                          | 21.20  | 49.06   |
| Belaba                          | 16.57  | 15.91   |
| Makuma                          | 21.59  | 162.38  |
| Nilime                          | 27.10  | 52.24   |
| Tinoti                          | 26.05  | 746.54  |
| <b>Kembru</b>                   | <b>100.00</b>  | <b>2593</b>   |

Lanjutan Tabel/*Continued Table 3.1*

| <b>Kecamatan<br/>Subdistrict</b> | <b>Rasio Jenis Kelamin<br/>Population Sex Ratio</b> |
|----------------------------------|---|
| (1)                              | (11)  |
| Molu                             | 122.41  |
| Aguit                            | 130.97  |
| Kembru                           | 110.00  |
| Belaba                           | 141.21  |
| Makuma                           | 114.85  |
| Nilime                           | 119.75  |
| Tinoti                           | 111.21  |
| <b>Kembru</b>                    | <b>125.04</b>                                       |

Catatan/Note: -

Sumber/Source: Dinas Kependudukan dan Pencatatan Sipil Kabupaten Puncak/*Population and Civil Registration Agency of Puncak Regency*



04

**SOSIAL DAN KESEJAHTERAAN RAKYAT**  
**SOCIAL AND WELFARE**





#### 4.1 PENDIDIKAN EDUCATION

**Tabel 4.1.1** Banyaknya Sekolah Dasar (SD) menurut Kelurahan/Desa di Kecamatan Kembru, 2021  
*Number of Primary Schools by Kelurahan/Village in Kembru Subdistrict, 2021*

| Kelurahan/Desa<br>Kelurahan/Village | Negeri<br>Public | Swasta<br>Private | Jumlah<br>Total |
|-------------------------------------|------------------|-------------------|-----------------|
| (1)                                 | (2)              | (3)               | (4)             |
| Aguit                               | -                | -                 | 0               |
| Belaba                              | -                | -                 | 0               |
| Kembru                              | 1                | -                 | 1               |
| Makuma                              | -                | -                 | 0               |
| Molu                                | -                | -                 | 0               |
| Nilime                              | -                | -                 | 0               |
| Tinoti                              | -                | -                 | 0               |
| <b>Kembru</b>                       | <b>1</b>         | <b>0</b>          | <b>1</b>        |

Sumber/Source: PODES 2021/ 2021 Village Potencies Survey

**Tabel 4.1.3** Banyaknya Madrasah Ibtidaiyah (MI) menurut Kelurahan/Desa di Kecamatan Kembru, 2021  
**Number of Madrasah Ibtidaiyah (MI) by Kelurahan/Village in Kembru Subdistrict, 2021**

| Kelurahan/Desa<br>Kelurahan/Village | Negeri<br>Public | Swasta<br>Private | Jumlah<br>Total |
|-------------------------------------|------------------|-------------------|-----------------|
| (1)                                 | (2)              | (3)               | (4)             |
| Aguit                               | 0                | 0                 | 0               |
| Belaba                              | 0                | 0                 | 0               |
| Kembru                              | 0                | 0                 | 0               |
| Makuma                              | 0                | 0                 | 0               |
| Molu                                | 0                | 0                 | 0               |
| Nilime                              | 0                | 0                 | 0               |
| Tinoti                              | 0                | 0                 | 0               |
| <b>Kembru</b>                       | <b>0</b>         | <b>0</b>          | <b>0</b>        |

Sumber/Source: PODES 2021/ 2021 Village Potencies Survey

**Tabel 4.1.4** Banyaknya Sekolah Menengah Pertama (SMP) menurut Kelurahan/Desa di Kecamatan Kembru, 2021  
**Number of Junior High Schools by Kelurahan/Village in Kembru Subdistrict, 2021**

| Kelurahan/Desa<br>Kelurahan/Village | Negeri<br>Public | Swasta<br>Private | Jumlah<br>Total |
|-------------------------------------|------------------|-------------------|-----------------|
| (1)                                 | (2)              | (3)               | (4)             |
| Aguit                               | 0                | 0                 | 0               |
| Belaba                              | 0                | 0                 | 0               |
| Kembru                              | 0                | 0                 | 0               |
| Makuma                              | 0                | 0                 | 0               |
| Molu                                | 0                | 0                 | 0               |
| Nilime                              | 0                | 0                 | 0               |
| Tinoti                              | 0                | 0                 | 0               |
| <b>Kembru</b>                       | <b>0</b>         | <b>0</b>          | <b>0</b>        |

Sumber/Source: PODES 2021/ 2021 Village Potencies Survey

**Tabel 4.1.5** Banyaknya Madrasah Tsanawiyah (MTs) menurut Kelurahan/Desa di Kecamatan Kembru, 2021  
**Number of Madrasah Tsanawiyah (MTs) by Kelurahan/Village in Kembru Subdistrict, 2021**

| Kelurahan/Desa<br>Kelurahan/Village | Negeri<br>Public | Swasta<br>Private | Jumlah<br>Total |
|-------------------------------------|------------------|-------------------|-----------------|
| (1)                                 | (2)              | (3)               | (4)             |
| Aguit                               | 0                | 0                 | 0               |
| Belaba                              | 0                | 0                 | 0               |
| Kembru                              | 0                | 0                 | 0               |
| Makuma                              | 0                | 0                 | 0               |
| Molu                                | 0                | 0                 | 0               |
| Nilime                              | 0                | 0                 | 0               |
| Tinoti                              | 0                | 0                 | 0               |
| <b>Kembru</b>                       | <b>0</b>         | <b>0</b>          | <b>0</b>        |

Sum/Sumber/Source: PODES 2021/ 2021 Village Potencies Survey

**Tabel 4.1.6** Banyaknya Sekolah Menengah Atas (SMA) menurut Kelurahan/Desa di Kecamatan Kembru, 2021  
**Number of Senior High Schools by Kelurahan/Village in Kembru Subdistrict, 2021**

| Kelurahan/Desa<br>Kelurahan/Village | Negeri<br>Public | Swasta<br>Private | Jumlah<br>Total |
|-------------------------------------|------------------|-------------------|-----------------|
| (1)                                 | (2)              | (3)               | (4)             |
| Aguit                               | 0                | 0                 | 0               |
| Belaba                              | 0                | 0                 | 0               |
| Kembru                              | 0                | 0                 | 0               |
| Makuma                              | 0                | 0                 | 0               |
| Molu                                | 0                | 0                 | 0               |
| Nilime                              | 0                | 0                 | 0               |
| Tinoti                              | 0                | 0                 | 0               |
| <b>Kembru</b>                       | <b>0</b>         | <b>0</b>          | <b>0</b>        |

Sumber/Source: PODES 2021/ 2021 Village Potencies Survey

**Tabel 4.1.7** Banyaknya Madrasah Aliyah (MA) menurut Kelurahan/Desa di Kecamatan Kembru, 2021  
**Table 4.1.7** Number of Madrasah Aliyah (MA) by Kelurahan/Village in Kembru Subdistrict, 2021

| Kelurahan/Desa<br>Kelurahan/Village | Negeri<br>Public | Swasta<br>Private | Jumlah<br>Total |
|-------------------------------------|------------------|-------------------|-----------------|
| (1)                                 | (2)              | (3)               | (4)             |
| Aguit                               | 0                | 0                 | 0               |
| Belaba                              | 0                | 0                 | 0               |
| Kembru                              | 0                | 0                 | 0               |
| Makuma                              | 0                | 0                 | 0               |
| Molu                                | 0                | 0                 | 0               |
| Nilime                              | 0                | 0                 | 0               |
| Tinoti                              | 0                | 0                 | 0               |
| <b>Kembru</b>                       | <b>0</b>         | <b>0</b>          | <b>0</b>        |

SumSumber/Source: PODES 2021/ 2021 Village Potencies Survey



**Tabel 4.1.8** Banyaknya Sekolah Menengah Kejuruan (SMK) menurut Kelurahan/Desa di Kecamatan Kembru, 2021  
**Number of Vocational High Schools by Kelurahan/Village in Kembru Subdistrict, 2021**

| Kelurahan/Desa<br>Kelurahan/Village | Negeri<br>Public | Swasta<br>Private | Jumlah<br>Total |
|-------------------------------------|------------------|-------------------|-----------------|
| (1)                                 | (2)              | (3)               | (4)             |
| Aguit                               | 0                | 0                 | 0               |
| Belaba                              | 0                | 0                 | 0               |
| Kembru                              | 0                | 0                 | 0               |
| Makuma                              | 0                | 0                 | 0               |
| Molu                                | 0                | 0                 | 0               |
| Nilime                              | 0                | 0                 | 0               |
| Tinoti                              | 0                | 0                 | 0               |
| <b>Kembru</b>                       | <b>0</b>         | <b>0</b>          | <b>0</b>        |

SumSumber/Source: PODES 2021/ 2021 Village Potencies Survey

**Tabel 4.1.9** Banyaknya Akademi/Perguruan Tinggi menurut Kelurahan/Desa di Kecamatan Kembru, 2021  
**Number of Universities by Kelurahan/Village in Kembru Subdistrict, 2021**

| Kelurahan/Desa<br>Kelurahan/Village | Negeri<br>Public | Swasta<br>Private | Jumlah<br>Total |
|-------------------------------------|------------------|-------------------|-----------------|
| (1)                                 | (2)              | (3)               | (4)             |
| Aguit                               | 0                | 0                 | 0               |
| Belaba                              | 0                | 0                 | 0               |
| Kembru                              | 0                | 0                 | 0               |
| Makuma                              | 0                | 0                 | 0               |
| Molu                                | 0                | 0                 | 0               |
| Nilime                              | 0                | 0                 | 0               |
| Tinoti                              | 0                | 0                 | 0               |
| <b>Kembru</b>                       | <b>0</b>         | <b>0</b>          | <b>0</b>        |

Sum/Sumber/Source: PODES 2021/ 2021 Village Potencies Survey

**Tabel 4.1.10** Kemudahan Untuk Mencapai Sarana Pendidikan Terdekat Bagi Desa/Kelurahan yang Tidak ada Sarana Pendidikan menurut Kelurahan/Desa di Kecamatan Kembru, 2021  
*The Ease of Access to Nearest Educational Facilities for Village/ Kelurahan that not Having Educational Facilities by Kelurahan/ Village in Kembru Subdistrict, 2021*

| Kelurahan/Desa<br>Kelurahan/Village | SD<br>Primary School | MI<br>Madrasah<br>Ibtidaiyah | SMP<br>Junior High School | MTs<br>Madrasah<br>Tsanawiyah |
|-------------------------------------|----------------------|------------------------------|---------------------------|-------------------------------|
| (1)                                 | (2)                  | (3)                          | (4)                       | (5)                           |
| Aguit                               | Sulit                | Sulit                        | Sulit                     | Sulit                         |
| Belaba                              | Sulit                | Sulit                        | Sulit                     | Sulit                         |
| Kembru                              | -                    | Sulit                        | Sulit                     | Sulit                         |
| Makuma                              | Sulit                | Sulit                        | Sulit                     | Sulit                         |
| Molu                                | Sulit                | Sulit                        | Sulit                     | Sulit                         |
| Nilime                              | Sulit                | Sulit                        | Sulit                     | Sulit                         |
| Tinoti                              | Sulit                | Sulit                        | Sulit                     | Sulit                         |

Sumber/Source: PODES 2021 / Village Potencies Survey 2021

Lanjutan Tabel/*Continued Table 4.1.10*

| Kelurahan/Desa<br>Kelurahan/Village | SMA<br>Senior High<br>School | MA<br>Madrasah<br>Aliyah | SMK<br>Vocational High<br>School | Akademi/ PT<br>University |
|-------------------------------------|------------------------------|--------------------------|----------------------------------|---------------------------|
| (1)                                 | (6)                          | (7)                      | (8)                              | (9)                       |
| Aguit                               | Sulit                        | Sulit                    | Sulit                            | Sulit                     |
| Belaba                              | Sulit                        | Sulit                    | Sulit                            | Sulit                     |
| Kembru                              | Sulit                        | Sulit                    | Sulit                            | Sulit                     |
| Makuma                              | Sulit                        | Sulit                    | Sulit                            | Sulit                     |
| Molu                                | Sulit                        | Sulit                    | Sulit                            | Sulit                     |
| Nilime                              | Sulit                        | Sulit                    | Sulit                            | Sulit                     |
| Tinoti                              | Sulit                        | Sulit                    | Sulit                            | Sulit                     |

Sumber/Source: PODES 2021 / Village Potencies Survey 2021

## 4.2 KESEHATAN HEALTH

**Tabel 4.2.1** Banyaknya Sarana Kesehatan menurut Kelurahan/Desa dan Jenis Sarana Kesehatan di Kecamatan Kembru, 2021  
*Number of Health Facilities by Kelurahan/Village and Kind of Health Facilities in Kembru Subdistrict, 2021*

| Kelurahan/Desa<br>Kelurahan/Village | Rumah Sakit<br>Hospital | Rumah Sakit Bersalin<br>Maternity Hospital | Klinik/Balai<br>Kesehatan<br>Clinic/Health Center |
|-------------------------------------|-------------------------|--|---|
| (1)                                 | (2)                     | (3)  | (4)   |
| Aguit                               | 0                       | 0  | 0   |
| Belaba                              | 0                       | 0  | 0   |
| Kembru                              | 0                       | 0  | 0   |
| Makuma                              | 0                       | 0  | 0   |
| Molu                                | 0                       | 0  | 0   |
| Nilime                              | 0                       | 0  | 0   |
| Tinoti                              | 0                       | 0  | 0   |
| <b>Kembru</b>                       | <b>0</b>                | <b>0</b>                                   | <b>0</b>  |

Sumber/Source: PODES 2021 / Village Potencies Survey 2021

Lanjutan Tabel/Continued Table 4.2.2

| Kelurahan/Desa<br>Kelurahan/Village | Puskesmas<br>Public Health Center  |   | Apotek<br>Pharmacy |
|-------------------------------------|------------------------------------|---|--------------------|
|                                     | Rawat Inap<br>With Hospitalization | Tanpa Rawat Inap<br>Without Hospitalization |                    |
| (1)                                 | (5)                                | (6)   | (7)                |
| Aguit                               | 0                                  | 0   | 0                  |
| Belaba                              | 0                                  | 0   | 0                  |
| Kembru                              | 0                                  | 0   | 0                  |
| Makuma                              | 0                                  | 0   | 0                  |
| Molu                                | 0                                  | 0   | 0                  |
| Nilime                              | 0                                  | 0   | 0                  |
| Tinoti                              | 0                                  | 0   | 0                  |
| <b>Kembru</b>                       | <b>0</b>                           | <b>0</b>                                    | <b>0</b>           |

Sumber/Source: PODES 2021 / Village Potencies Survey 2021

**Tabel 4.2.3** Banyaknya Warga Penderita Gizi Buruk menurut Kelurahan/Desa di Kecamatan Kembru, 2020 dan 2021  
**Number of People with Severe Malnutrition by Kelurahan/Village by Kelurahan/Village in Kembru Subdistrict, 2020 and 2021**

| Kelurahan/Desa<br>Kelurahan/Village | 2020     | 2021     |
|-------------------------------------|----------|----------|
| (1)                                 | (2)      | (3)      |
| Aguit                               | 0        | 0        |
| Belaba                              | 0        | 0        |
| Kembru                              | 0        | 0        |
| Makuma                              | 0        | 0        |
| Molu                                | 0        | 0        |
| Nilime                              | 0        | 0        |
| Tinoti                              | 0        | 0        |
| <b>Kembru</b>                       | <b>0</b> | <b>0</b> |

Sumber/Source: PODES 2021 / Village Potencies Survey 2021

### 4.3 SOSIAL LAINNYA OTHER SOCIAL AFFAIRS

**Tabel 4.3.1** Banyaknya Sarana dan Prasarana Ekonomi Menurut Desa/  
**Table** 4.3.1 Banyaknya Sarana dan Prasarana Ekonomi Menurut Desa/  
Kelurahan dan Jenisnya di Distrik Kembru, 2021  
*Number of Economic Facilities and Infrastructure by Kelurahan/  
Village and Its Type in Kembru Subdistrict, 2021*

| Kelurahan/Desa<br>Kelurahan/Village | Kelompok<br>Pertokoan<br>Shopping<br>Complex | Pasar dengan<br>Bangunan<br>Permanen<br>Market in<br>Permanent<br>Building | Pasar dengan<br>Bangunan Semi<br>Permanen<br>Market without Semi-<br>Permanent Building | Pasar Tanpa<br>Bangunan<br>Market without<br>Permanent<br>Building |
|-------------------------------------|--|--|---|--|
| (1)                                 | (2)  | (3)  | (4)   | (5)  |
| Aguit                               | 0  | 0  | 0   | 0  |
| Belaba                              | 0  | 0  | 0   | 0  |
| Kembru                              | 0  | 0  | 0   | 0  |
| Makuma                              | 0  | 0  | 0   | 0  |
| Molu                                | 0  | 0  | 0   | 0  |
| Nilime                              | 0  | 0  | 0   | 0  |
| Tinoti                              | 0  | 0  | 0   | 0  |
| <b>Kembru</b>                       | <b>0</b>                                     | <b>0</b>   | <b>0</b>  | <b>0</b>   |

Sumber/Source:

PODES 2021 / Village Potencies Survey 2021



Lanjutan Tabel/*Continued Table* 4.3.1

| Kelurahan/Desa<br>Kelurahan/Village | Minimarket / Swalayan <sup>2</sup><br>Minimarket/<br>Supermarket <sup>2</sup> | Toko/Warung<br>Kelontong<br>Shop/ Grocery Store | Restoran/ Rumah<br>Makan<br>Restaurant/ Food Stall |
|-------------------------------------|---|---|--|
| (1)                                 | (2)   | (3)   | (4)  |
| Aguit                               | 0   | 0   | 0  |
| Belaba                              | 0   | 0   | 0  |
| Kembru                              | 0   | 0   | 0  |
| Makuma                              | 0   | 0   | 0  |
| Molu                                | 0   | 0   | 0  |
| Nilime                              | 0   | 0   | 0  |
| Tinoti                              | 0   | 0   | 0  |
| <b>Kembru</b>                       | <b>0</b>  | <b>0</b>  | <b>0</b>   |

Sumber/Source: PODES 2021 / Village Potencies Survey 2021

Lanjutan Tabel/Continued Table 4.3.1

| Kelurahan/Desa<br>Kelurahan/Village | Warung/Kedai<br>Makanan<br>Food & Beverage Store | Hotel<br>Hotel | Hostel/Motel/<br>Losmen/Wisma<br>Hostel/ Motel/ Inn/<br>Pensions |
|-------------------------------------|--|----------------|--|
| (1)                                 | (2)  | (3)            | (4)  |
| Aguit                               | 0  | 0              | 0  |
| Belaba                              | 0  | 0              | 0  |
| Kembru                              | 0  | 0              | 0  |
| Makuma                              | 0  | 0              | 0  |
| Molu                                | 0  | 0              | 0  |
| Nilime                              | 0  | 0              | 0  |
| Tinoti                              | 0  | 0              | 0  |
| <b>Kembru</b>                       | <b>0</b>   | <b>0</b>       | <b>0</b>   |

Sumber/Source: PODES 2021 / Village Potencies Survey 2021

**Tabel 4.3.2** Banyaknya Keluarga menurut Kelurahan/Desa<sup>1</sup> dan Jenis Pengguna Listrik di Kecamatan Kembru, 2021  
**Number of Families by Kelurahan/Village<sup>1</sup> and Type of Electric Customer in Kembru Subdistrict, 2021**

| Kelurahan/Desa<br>Kelurahan/Village | Pengguna Listrik/Electric Customer  |  |                 | Bukan Pengguna Listrik<br>Non Electricity<br>Consuming<br>Family |
|-------------------------------------|-------------------------------------|--|-----------------|--|
|                                     | PLN<br>State Electricity<br>Company | Non PLN<br>Non-State<br>Electricity<br>Company | Jumlah<br>Total |  |
| (1)                                 | (2)                                 | (3)  | (4)             | (5)  |
| Aguit                               | 0                                   | 216  | 216             | 0  |
| Belaba                              | 0                                   | 291  | 291             | 0  |
| Kembru                              | 0                                   | 0  | 0               | 401  |
| Makuma                              | 0                                   | 792  | 792             | 0  |
| Molu                                | 0                                   | 659  | 659             | 0  |
| Nilime                              | 0                                   | 466  | 466             | 0  |
| Tinoti                              | 0                                   | 495  | 495             | 0  |
| <b>Kembru</b>                       | <b>0</b>                            | <b>2919</b>                                    | <b>2919</b>     | <b>401</b>   |

Sumber/Source: PODES 2021 / Village Potencies Survey 2021

**Tabel 4.3.3** Banyaknya Desa/Kelurahan menurut Keberadaan Penerangan Jalan Utama Desa/Kelurahan di Kecamatan Kembru, 2014–2021  
**Number of Villages/Kelurahan by Presence of Village/Kelurahan Main Street Illumination in Kembru Subdistrict, 2014–2021**

| Penerangan Jalan Utama<br><i>Main Street Illumination</i>                                    | 2014 | 2020 | 2021 |
|--|------|------|------|
| (1)  | (2)  | (3)  | (4)  |
| <b>Sumber Penerangan Jalan Utama</b><br><b><i>The Source of Main Street Illumination</i></b> |      |      |      |
| Listrik Pemerintah/ <i>State Electricity</i>   | 0    | 0    | 0    |
| Listrik Non Pemerintah/ <i>Non-State Electricity</i>   | 0    | 0    | 0    |
| Non Listrik/ <i>Non Electric</i>   | ...  | 0    | 0    |

(Sumber/Source: PODES 2021 / *Village Potencies Survey 2021*)

**Tabel 4.3.4** Banyaknya Desa/Kelurahan menurut Jenis Bahan Bakar untuk Memasak yang Digunakan oleh Sebagian Besar Keluarga di Kecamatan Kembru, 2014–2021  
**Number of Villages/Kelurahan by Type of Cooking Fuel Used by Majority of Families in Kembru Subdistrict, 2014–2021**

| Jenis Bahan Bakar<br><i>Type of Cooking Fuel</i> | 2014 | 2020 | 2021 |
|--|------|------|------|
| (1)  | (2)  | (3)  | (4)  |
| Gas Kota/ <i>City Gas</i>                        | 0    | 0    | 0    |
| LPG 3 Kg/ <i>3 Kg-LPG</i>                        | 0    | 0    | 0    |
| LPG lebih dari 3 Kg/ <i>More than 3 Kg-LPG</i>   | 0    | 0    | 0    |
| Minyak Tanah/ <i>Kerosene</i>                    | 0    | 0    | 0    |
| Kayu Bakar/ <i>Firewood</i>                      | ...  | 7    | 7    |
| Lainnya/ <i>Others</i>                           | 0    | 0    | 0    |

Sumber/Source: PODES 2021 / *Village Potencies Survey 2021*

**Tabel 4.3.5** Banyaknya Desa/Kelurahan menurut Sumber Air Minum Sebagian Besar Keluarga di Kecamatan Kembru, 2014–2021  
**Table 4.3.5** Number of Villages/Kelurahan by Sources of Drinking Water of Majority of Families in Kembru Subdistrict, 2014–2021

| Sumber Air Minum<br>Sources of Drinking Water  | 2014 | 2020 | 2021 |
|--|------|------|------|
| (1)  | (2)  | (3)  | (4)  |
| Air Kemasan Bermerk/ Branded Bottled Water   | 0    | 0    | 0    |
| Air Isi Ulang/ Refill Water  | 0    | 0    | 0    |
| Ledeng dengan Meteran/ Bottled Water/Tap Water                                       | 0    | 0    | 0    |
| Ledeng tanpa Meteran/ Electric/ Hand Pump  | 0    | 0    | 0    |
| Sumur Bor atau Pompa/ Borehole/ Tube Well  | 0    | 0    | 0    |
| Sumur/ Well  | 0    | 0    | 0    |
| Mata Air/ Spring   | 0    | 7    | 7    |
| Sungai/Danau/Kolam/ Waduk/Situ/Embung/Bendungan<br>River/ Lake/ Pool/ Reservoir/ Dam | 0    | 0    | 0    |
| Air Hujan/ Rain-water  | 0    | 0    | 0    |
| Lainnya/ Others  | 0    | 0    | 0    |

Catatan/Note: <sup>1</sup> Desa pada tabel ini termasuk Unit Permukiman Transmigrasi (UPT) yang masih diKembru oleh kementerian terkait dan nagari di Provinsi Sumatera Timur/  
 Villages in this table include Transmigration Settlement Unit which is still fostered by the relevant ministries and the nagari in the Province of Sumatera Timur  
 Sumber/Source: BPS, Pendataan Potensi Desa (Podes) 2014, 2018, dan 2021/ BPS–Statistics Indonesia, Village Potential Data Collection 2014, 2020, and 2021

**Tabel 4.3.6** Banyaknya Desa/Kelurahan menurut Penggunaan Fasilitas Tempat Buang Air Besar Sebagian Besar Keluarga di Kecamatan Kembru, 2014–2021  
**Number of Villages/Kelurahan by Toilet Facility Usage of Majority of Families in Kembru Subdistrict, 2014–2021**

| Fasilitas Tempat Buang Air Besar<br><i>Toilet Facility</i> | 2014 | 2020 | 2021 |
|--|------|------|------|
| (1)  | (2)  | (3)  | (4)  |
| <b>Jamban/ Toilet</b>                                      | 0    | 0    | 0    |
| Sendiri/ <i>Private</i>                                    | 0    | 0    | 0    |
| Bersama/ <i>Shared</i>                                     | 0    | 0    | 0    |
| Umum/ <i>Public</i>  | 0    | 0    | 0    |
| <b>Bukan Jamban/ <i>Non-Toilet</i></b>                     | 0    | 7    | 7    |

Catatan/Note: <sup>1</sup> Desa pada tabel ini termasuk Unit Permukiman Transmigrasi (UPT) yang masih diKembru oleh kementerian terkait dan nagari di Provinsi Sumatera Timur/  
 Villages in this table include Transmigration Settlement Unit which is still fostered by the relevant ministries and the nagari in the Province of Sumatera Timur

Sumber/Source: BPS, Pendataan Potensi Desa (Podes) 2014, 2018, dan 2021/ BPS–Statistics Indonesia, Village Potential Data Collection 2014, 2020, and 2021

**Tabel 4.3.7** Banyaknya Kejadian Bencana Alam menurut Kelurahan/Desa dan Jenis Bencana Alam di Kecamatan Kembru, 2021  
**Table** *Number of Natural Disaster by Kelurahan/Village and Type of Natural Disaster in Kembru Subdistrict, 2021*

| Kelurahan/Desa<br>Kelurahan/Village | Gempa Bumi<br>Earth-quake | Tsunami<br>Tsunami | Gunung<br>Meletus<br>Volcanic<br>Eruption | Tanah Longsor<br>Landslide |
|-------------------------------------|---------------------------|--------------------|---|----------------------------|
| (1)                                 | (2)                       | (3)                | (4)                                       | (5)                        |
| Aguit                               | 0                         | 0                  | 0   | 0                          |
| Belaba                              | 0                         | 0                  | 0   | 0                          |
| Kembru                              | 0                         | 0                  | 0   | 0                          |
| Makuma                              | 0                         | 0                  | 0   | 0                          |
| Molu                                | 0                         | 0                  | 0   | 0                          |
| Nilime                              | 0                         | 0                  | 0   | 0                          |
| Tinoti                              | 0                         | 0                  | 0   | 0                          |
| <b>Kembru</b>                       | <b>0</b>                  | <b>0</b>           | <b>0</b>                                  | <b>0</b>                   |



Lanjutan Tabel/*Continued Table 4.3.7*

| Kelurahan/Desa<br>Kelurahan/Village | Banjir<br>Flood | Banjir Bandang<br>Flash Flood | Kekeringan<br>Drought |
|-------------------------------------|-----------------|-------------------------------|-----------------------|
| (1)                                 | (6)             | (7)                           | (8)                   |
| Aguit                               | 0               | 0                             | 0                     |
| Belaba                              | 0               | 0                             | 0                     |
| Kembru                              | 0               | 0                             | 0                     |
| Makuma                              | 0               | 0                             | 0                     |
| Molu                                | 0               | 0                             | 0                     |
| Nilime                              | 0               | 0                             | 0                     |
| Tinoti                              | 0               | 0                             | 0                     |
| <b>Kembru</b>                       | <b>0</b>        | <b>0</b>                      | <b>0</b>              |

Lanjutan Tabel/Continued Table 4.3.7

| Kelurahan/Desa<br>Kelurahan/Village | Kebakaran Hutan<br>dan Lahan<br>Forest and Land Fires | Angin Puyuh/Puting<br>Beliung/Topan<br>Typhoon/Cyclone | Gelombang Pasang<br>Laut<br>Tide |
|-------------------------------------|---|--|----------------------------------|
| (1)                                 | (9)   | (10)   | (11)                             |
| Aguit                               | 0   | 0  | 0                                |
| Belaba                              | 0   | 0  | 0                                |
| Kembru                              | 0   | 0  | 0                                |
| Makuma                              | 0   | 0  | 0                                |
| Molu                                | 0   | 0  | 0                                |
| Nilime                              | 0   | 0  | 0                                |
| Tinoti                              | 0   | 0  | 0                                |
| <b>Kembru</b>                       | <b>0</b>  | <b>0</b>   | <b>0</b>                         |

Catatan/Note: <sup>1</sup>Desa pada tabel ini termasuk Unit Permukiman Transmigrasi (UPT) yang masih diKembru oleh kementerian terkait dan nagari di Provinsi Sumatera Timur/  
Villages in this table include Transmigration Settlement Unit which is still fostered by the relevant ministries and the nagari in the Province of Sumatera Timur

Sumber/Source: BPS, Pendataan Potensi Desa (Podes) 2021/BPS–Statistics Indonesia, Village Potential Data Collection 2021

**Tabel 4.3.8** Banyaknya Korban Jiwa Akibat Bencana Alam menurut Kelurahan/Desa dan Jenis Bencana Alam di Kecamatan Kembru, 2021  
*Number of Casualties due to Natural Disaster by Kelurahan/Village and Type of Natural Disaster in Kembru Subdistrict, 2021*

| Kelurahan/Desa<br>Kelurahan/Village | Gempa Bumi<br>Earth-quake | Tsunami<br>Tsunami | Gunung<br>Meletus<br>Volcanic<br>Eruption | Tanah Longsor<br>Landslide |
|-------------------------------------|---------------------------|--------------------|---|----------------------------|
| (1)                                 | (2)                       | (3)                | (4)                                       | (5)                        |
| Aguit                               | 0                         | 0                  | 0   | 0                          |
| Belaba                              | 0                         | 0                  | 0   | 0                          |
| Kembru                              | 0                         | 0                  | 0   | 0                          |
| Makuma                              | 0                         | 0                  | 0   | 0                          |
| Molu                                | 0                         | 0                  | 0   | 0                          |
| Nilime                              | 0                         | 0                  | 0   | 0                          |
| Tinoti                              | 0                         | 0                  | 0   | 0                          |
| <b>Kembru</b>                       | <b>0</b>                  | <b>0</b>           | <b>0</b>                                  | <b>0</b>                   |

Lanjutan Tabel/Continued Table 4.3.8

| Kelurahan/Desa<br>Kelurahan/Village | Banjir<br>Flood | Banjir Bandang<br>Flash Flood | Kekeringan<br>Drought |
|-------------------------------------|-----------------|-------------------------------|-----------------------|
| (1)                                 | (6)             | (7)                           | (8)                   |
| Aguit                               | 0               | 0                             | 0                     |
| Belaba                              | 0               | 0                             | 0                     |
| Kembru                              | 0               | 0                             | 0                     |
| Makuma                              | 0               | 0                             | 0                     |
| Molu                                | 0               | 0                             | 0                     |
| Nilime                              | 0               | 0                             | 0                     |
| Tinoti                              | 0               | 0                             | 0                     |
| <b>Kembru</b>                       | <b>0</b>        | <b>0</b>                      | <b>0</b>              |

Lanjutan Tabel/*Continued Table 4.3.8*

| Kelurahan/Desa<br><i>Kelurahan/Village</i> | Kebakaran Hutan<br>dan Lahan<br><i>Forest and Land Fires</i> | Angin Puyuh/Puting<br>Beliung/Topan<br><i>Typhoon/Cyclone</i> | Gelombang Pasang<br>Laut<br><i>Tide</i> |
|--|--|---|---|
| (1)  | (9)  | (10)  | (11)                                    |
| Aguit                                      | 0  | 0   | 0                                       |
| Belaba                                     | 0  | 0   | 0                                       |
| Kembru                                     | 0  | 0   | 0                                       |
| Makuma                                     | 0  | 0   | 0                                       |
| Molu                                       | 0  | 0   | 0                                       |
| Nilime                                     | 0  | 0   | 0                                       |
| Tinoti                                     | 0  | 0   | 0                                       |
| <b>Kembru</b>                              | <b>0</b>   | <b>0</b>  | <b>0</b>                                |

Catatan/*Note*: <sup>1</sup>Desa pada tabel ini termasuk Unit Permukiman Transmigrasi (UPT) yang masih diKembru oleh kementerian terkait dan nagari di Provinsi Sumatera Timur/  
*Villages in this table include Transmigration Settlement Unit which is still fostered by the relevant ministries and the nagari in the Province of Sumatera Timur*

Sumber/*Source*: BPS, Pendataan Potensi Desa (Podes) 2021/ *BPS–Statistics Indonesia, Village Potential Data Collection 2021*

**Tabel 4.3.9** Keberadaan Fasilitas/Upaya Antisipasi/Mitigasi Bencana Alam menurut Kelurahan/Desa di Kecamatan Kembru, 2021  
**Table** *Presence of Facilities/Effort in Anticipation/Mitigation of Natural Disaster by Kelurahan/Village in Kembru Subdistrict, 2021*

| Kelurahan/Desa<br>Kelurahan/Village | Sistem Peringatan<br>Dini Bencana Alam<br>Natural Disaster Early<br>Warning System | Sistem Peringatan<br>Dini Khusus Tsunami<br>Tsunami Early<br>Warning System | Perlengkapan<br>Keselamatan<br>Safety Equipment |
|-------------------------------------|--|---|---|
| (1)                                 | (2)  | (3)   | (4)   |
| Aguit                               | 0  | 0   | 0   |
| Belaba                              | 0  | 0   | 0   |
| Kembru                              | 0  | 0   | 0   |
| Makuma                              | 0  | 0   | 0   |
| Molu                                | 0  | 0   | 0   |
| Nilime                              | 0  | 0   | 0   |
| Tinoti                              | 0  | 0   | 0   |
| <b>Kembru</b>                       | <b>0</b>   | <b>0</b>  | <b>0</b>  |

Lanjutan Tabel/*Continued Table 4.3.9*

| Kelurahan/Desa<br>Kelurahan/Village | Rambu-rambu dan<br>Jalur Evakuasi Bencana<br>Sign and Evacuation<br>Route | Pembuatan, Perawatan, atau Normalisasi:<br>Sungai, Kanal, Tanggul, Parit, Drainase,<br>Waduk, Pantai, dll<br>Engineering, Maintenance, or Normalization:<br>Rivers, Canals, Dikes, ect |
|-------------------------------------|---|--|
| (1)                                 | (5)   | (6)  |
| Aguit                               | 0   | 0  |
| Belaba                              | 0   | 0  |
| Kembru                              | 0   | 0  |
| Makuma                              | 0   | 0  |
| Molu                                | 0   | 0  |
| Nilime                              | 0   | 0  |
| Tinoti                              | 0   | 0  |

Catatan/Note: <sup>1</sup> Desa pada tabel ini termasuk Unit Permukiman Transmigrasi (UPT) yang masih diKembru oleh kementerian terkait dan nagari di Provinsi Sumatera Timur/  
Villages in this table include Transmigration Settlement Unit which is still fostered by the relevant ministries and the nagari in the Province of Sumatera Timur

Sumber/Source: BPS, Pendataan Potensi Desa (Podes) 2021/ BPS–Statistics Indonesia, Village Potential Data Collection 2021

**Tabel 4.3.10** Banyaknya Embung Desa menurut Kelurahan/Desa di Kecamatan Kembru, 2020 dan 2021  
**Number of Village Reservoirs by Kelurahan/Village in Kembru Subdistrict, 2021**

| Kelurahan/Desa<br>Kelurahan/Village | 2019     | 2020     |
|-------------------------------------|----------|----------|
| (1)                                 | (2)      | (3)      |
| Aguit                               | 0        | 0        |
| Belaba                              | 0        | 0        |
| Kembru                              | 0        | 0        |
| Makuma                              | 0        | 0        |
| Molu                                | 0        | 0        |
| Nilime                              | 0        | 0        |
| Tinoti                              | 0        | 0        |
| <b>Kembru</b>                       | <b>0</b> | <b>0</b> |

Catatan/Note: <sup>1</sup> Desa pada tabel ini termasuk Unit Permukiman Transmigrasi (UPT) yang masih diKembru oleh kementerian terkait dan nagari di Provinsi Sumatera Timur/  
 Villages in this table include Transmigration Settlement Unit which is still fostered by the relevant ministries and the nagari in the Province of Sumatera Timur

Sumber/Source: BPS, Pendataan Potensi Desa (Podes) 2021/ BPS–Statistics Indonesia, Village Potential Data Collection 2021



**Tabel 4.3.11** Banyaknya Desa/Kelurahan yang Memiliki Kelompok Kegiatan Olahraga menurut Jenis Olahraga dan Ketersediaan Fasilitas/Lapangan Olahraga di Kecamatan Kembru, 2021  
**Number of Village/Kelurahan Having Sports Activity Group by Type of Sports and Availability of Sports Facility/Field in Kembru Subdistrict, 2021**

| Jenis Olahraga<br>Type of Sports  | Kondisi Fasilitas/Lapangan Olahraga<br>Sports Facility/Field Condition |                                    |                              | Tidak Ada Fasilitas/<br>Lapangan Olahraga<br>No Sports Facility/Field |
|---|--|------------------------------------|------------------------------|---|
|   | Baik<br>Good   | Rusak Sedang<br>Moderately Damaged | Rusak Parah<br>Badly Damaged |   |
| (1)   | (2)  | (3)                                | (4)                          | (5)   |
| Sepak Bola/ Soccer  | 0  | 0                                  | 0                            | 7   |
| Bola Voli/ Volley Ball  | 0  | 0                                  | 0                            | 7   |
| Bulu Tangkis/ Badminton   | 0  | 0                                  | 0                            | 7   |
| Bola Basket/ Basket Ball  | 0  | 0                                  | 0                            | 7   |
| Tenis Lapangan/ Court Tennis  | 0  | 0                                  | 0                            | 7   |
| Tenis Meja/ Table Tennis  | 0  | 0                                  | 0                            | 7   |
| Futsal/ Futsal  | 0  | 0                                  | 0                            | 7   |
| Renang/ Swimming Pool   | 0  | 0                                  | 0                            | 7   |
| Bela Diri (Pencak Silat, Karate, dll)<br>Martial Arts (Pencak Silat, Karate, etc)                     | 0  | 0                                  | 0                            | 7   |
| Bilyard/ Bilyards   | 0  | 0                                  | 0                            | 7   |
| Pusat Kebugaran (Senam, Fitness, Aerobik, dll)<br>Fitness Center (Gymnastics, Fitness, Aerobics, etc) | 0  | 0                                  | 0                            | 7   |
| Lainnya/ Others   | 0  | 0                                  | 0                            | 7   |

Catatan/Note: <sup>1</sup> Desa pada tabel ini termasuk Unit Permukiman Transmigrasi (UPT) yang masih diKembru oleh kementerian terkait dan nagari di Provinsi Sumatera Timur/  
 Villages in this table include Transmigration Settlement Unit which is still fostered by the relevant ministries and the nagari in the Province of Sumatera Timur

Sumber/Source: BPS, Pendataan Potensi Desa (Podes) 2021/ BPS–Statistics Indonesia, Village Potential Data Collection 2021





**ST 2023**  
SENSUS PERTANIAN

# DATA

MENCERDASKAN BANGSA

-Enlighten the Nation-



**BADAN PUSAT STATISTIK  
KABUPATEN PUNCAK**  
*BPS-Statistics of Puncak Regency*  
Distrik Ilaga, Kab. Puncak 98972  
E-mail: [bps9433@bps.go.id](mailto:bps9433@bps.go.id)  
Homepage: <http://puncakkab.bps.go.id>