

Katalog / Catalog : 1102001.3308030

KECAMATAN NGLUWAR DALAM ANGKA

Ngluwar Subdistrict in Figures

2022



**BADAN PUSAT STATISTIK
KABUPATEN MAGELANG**
BPS-Statistics of Magelang Regency

KECAMATAN NGLUWAR DALAM ANGKA

Ngluwar Subdistrict in Figures

2022

<https://magelangkab.go.id>



KECAMATAN NGLUWAR DALAM ANGKA
Ngluwar Subdistrict in Figures
2022

ISSN: 2406-9930

No. Publikasi/*Publication Number*: 330802217

Katalog /*Catalog*: 1102001.3308030

Ukuran Buku/*Book Size*: 14,8 cm x 21 cm

Jumlah Halaman/*Number of Pages* : xxviii + 126 hal/*pages*

Naskah/*Manuscript*:

Badan Pusat Statistik Kabupaten Magelang

BPS-Statistics of Magelang Regency

Penyunting/*Editor*:

Badan Pusat Statistik Kabupaten Magelang

BPS-Statistics of Magelang Regency

Desain Kover/*Cover Design*:

Badan Pusat Statistik Kabupaten Magelang

BPS-Statistics of Magelang Regency

Ilustrasi Kover/*Cover Illustration*:

Desa Bligo, Kecamatan Ngluwar

Diterbitkan oleh/*Published by*:

©BPS Kabupaten Magelang/*BPS-Statistics of Magelang Regency*

Dicetak oleh/*Printed by*:

TM Percetakan

Dilarang mengumumkan, mendistribusikan, mengomunikasikan, dan/atau mengandakan sebagian atau seluruh isi buku ini untuk tujuan komersil tanpa izin tertulis dari Badan Pusat Statistik Kabupaten Magelang

Prohibited to announce, distribute, communicate, and/or copy part or all of this book for commercial purpose without permission from BPS-Statistics Indonesia of Magelang Regency.

TIM PENYUSUN/TEAM MEMBERS

Pengarah/Director

Toto Desanto, S.Si, M.Si

Penanggung Jawab/Persons in Charge

Toto Desanto, S.Si, M.Si

Penyunting/Editors

Ratih Kusuma Dewi, S.ST., M.Si.

Pengolah Data dan Penulis Naskah/Data Processor and Writers

Retno Puji Kartinindyah, A.Md

Penata Letak/Layout Designers

Joko Prasetyo, S.ST, M.Si

KONTRIBUTOR DATA/DATA CONTRIBUTORS

1. Kantor Urusan Agama (KUA) Kecamatan Ngluwar/*Religious Affairs Office Ngluwar Subdistrict*
2. Balai Keluarga Berencana Keluarga Sejahtera (Balai KB KS) Kecamatan Ngluwar/*Family Planning Counseling Center Ngluwar Subdistrict*
3. UPT Dinas Pekerjaan Umum dan Penataan Ruang (DPUPR) Wilayah Kecamatan Ngluwar/*UPT Department of Public Works and Spatial Planning (DPUPR) Region Ngluwar Subdistrict*
4. Kantor Kecamatan Ngluwar/*Ngluwar Subdistrict Office*
5. Badan Pusat Statistik Kabupaten Magelang/*BPS-Statistics of Magelang Regency*

<https://magelangkab.go.id>

**KEPALA BPS KABUPATEN MAGELANG
CHIEF STATISTICIAN OF MAGELANG REGENCY**



Toto Desanto, S.Si, M.Si



KATA PENGANTAR

Publikasi Kecamatan Ngluwar Dalam Angka merupakan seri publikasi tahunan yang diterbitkan oleh Badan Pusat Statistik Kabupaten Magelang yang menyajikan beragam jenis data, yang dihimpun dari berbagai sumber baik dari internal BPS maupun dari Dinas/Instansi/Lembaga yang ada di tingkat kecamatan. Data yang disajikan dalam buku ini antara lain memuat gambaran umum tentang keadaan geografi, kependudukan, dan kondisi sosial ekonomi Kecamatan Ngluwar.

Data yang disajikan dalam Buku Kecamatan Ngluwar Dalam Angka 2022 sebagian besar data dan informasi tahun 2021 dengan format dan cakupan yang hampir sama dengan publikasi tahun sebelumnya. Namun demikian, ada beberapa data yang mengalami perubahan baik berupa penambahan maupun pengurangan dengan tetap menjaga keterbandingan dengan tahun-tahun sebelumnya.

Meskipun publikasi ini sudah dipersiapkan dengan sebaik-baiknya, dimungkinkan masih adanya kekurangan. Oleh karena itu, kritik dan saran yang konstruktif berbagai pihak kami harapkan untuk penyempurnaan penerbitan mendatang.

Kepada Koordinator Statistik Kecamatan Ngluwar yang telah menyusun naskah, serta semua pihak yang telah memberikan kontribusi terhadap terwujudnya publikasi ini, kami sampaikan terima kasih atas kerja sama dan bantuannya. Semoga publikasi ini mampu memenuhi sebagian dari besarnya tuntutan kebutuhan data statistik, baik oleh dinas/instansi pemerintah, swasta, kalangan akademis, maupun masyarakat luas.

Kota Mungkid, September 2022

Kepala BPS

Kabupaten Magelang

TOTO DESANTO, S.Si, M.Si



PREFACE

The publication of Ngluwar Subdistrict in Figure is an annual publication series published by BPS-Statistics of Magelang Regency which presents various types of data, collected from various sources both from internal BPS and from the official office/agency/institution at the subdistrict level. This book shows general description of the geography, population, and economic social conditions of Ngluwar Subdistrict.

The data presented in th “Ngluwar Subdistrict In Figures 2022” are mostly from data and information in 2021 with format and coverage that is similar as the previous year’s publication. However, there are some data that have changes in the form of additions and reductions while maintaining comparability with previous years.

Although this publication has been well prepared, it is possible that there are still shortcomings. Therefore, constructive criticisms and suggestions from various parties are expected to improve future publications.

Thank you to the Ngluwar Subdistrict Statistics Coordinator who has compiled the manuscript and those who have contributed to the realization of this publication. Hopefully this publication will be able to fulfill some of the demands of statistical data, both by government agencies, private sector, academics, and the wider community.

*Kota Mungkid , September 2022
Chief Statistician of
Magelang Regency*



TOTO DESANTO, S.Si, M.Si

DAFTAR ISI/CONTENTS

| | Halaman <i>Page</i> |
|--|------------------------|
| Kata Pengantar..... | xi |
| Preface..... | xii |
| Daftar Isi/Contents..... | xiii |
| Daftar Tabel/ <i>List of Tables</i> | xv |
| Daftar Gambar/ <i>List of Figures</i> | xxv |
| Penjelasan Umum/ <i>Explanatory Notes</i> | xxvii |
| 1. Geografi dan Iklim/ <i>Geography and Climate</i> | 1 |
| 2. Pemerintahan/ <i>Government</i> | 11 |
| 3. Penduduk/ <i>Population</i> | 19 |
| 4. Sosial dan Kesejahteraan Rakyat/ <i>Social and Welfare</i> | 35 |
| 5. Pertanian/ <i>Agriculture</i> | 83 |
| 6. Pariwisata, Transportasi, dan Komunikasi/ <i>Tourism, Transportation, and Communication</i> | 107 |
| 7. Perbankan, Koperasi, dan Perdagangan/ <i>Banking, Cooperative, and Trade</i> | 117 |

DAFTAR TABEL/LIST OF TABLES

Halaman
Page

| | | |
|------------|--|----|
| 1. | GEOGRAFI DAN IKLIM/GEOGRAPHY AND CLIMATE | |
| 1.1 | KEADAAN GEOGRAFI GEOGRAPHY CONDITION | |
| 1.1.1 | Luas Daerah Menurut Desa/Kelurahan di Kecamatan Ngluwar, 2021 <i>Total Area by Villages/Kelurahan in Ngluwar Subdistrict, 2021</i> | 5 |
| 1.1.2 | Jarak ke Ibukota Kecamatan dan Ibukota Kabupaten/Kota Menurut Desa/Kelurahan di Kecamatan Ngluwar (km), 2021 <i>Distance to the Subdistrict Capital and Regency/Municipal Capital by Villages/Kelurahan in Ngluwar Subdistrict (km), 2021</i> | 6 |
| 1.1.3 | Titik Koordinat dan Ketinggian dari Permukaan Laut Kantor Desa/Kelurahan di Kecamatan Ngluwar, 2021 <i>Coordinate Point and DPL of Villages Office in Ngluwar Subdistrict, 2021</i> | 7 |
| 1.1.4 | Topografi Desa/Kelurahan di Kecamatan Ngluwar, 2021 <i>Topography of Villages in Ngluwar Subdistrict, 2021</i> | 8 |
| 1.1.5 | Lokasi Desa terhadap Hutan di Kecamatan Ngluwar, 2021 <i>Location of Villages Against Forest Areas in Ngluwar Subdistrict, 2021</i> | 9 |
| 2. | PEMERINTAHAN/GOVERNMENT | |
| 2.1 | WILAYAH ADMINISTRATIF ADMINISTRATIVE AREA | |
| 2.1.1 | Jumlah Dusun/Lingkungan, Rukun Warga (RW) dan Rukun Tetangga (RT) Menurut Desa/Kelurahan di Kecamatan Ngluwar, 2021 <i>Number of Orchards, Community Areas and Neighborhood Areas by Villages¹ in Ngluwar Subdistrict, 2021.....</i> | 15 |
| 2.1.2 | Pembagian Desa/Kelurahan Menurut Klasifikasi di Kecamatan Ngluwar, 2021 <i>Clasification Status of Villages in in Ngluwar Subdistrict, 2021</i> | 16 |

**2.2 SUMBER DAYA MANUSIA
HUMAN RESOURCES**

| | | |
|-------|--|----|
| 2.2.1 | Jumlah Aparat Pemerintahan Desa/Kelurahan di Kecamatan Ngluwar, 2022 <i>Number of Villages Officials in Ngluwar Subdistrict, 2022.....</i> | 17 |
| 2.2.2 | Nama Kepala Desa/Lurah dan Sekretaris Desa/Lurah di Kecamatan Ngluwar, 2022 <i>Names of Villages Master and Te Secretary in Ngluwar Subdistrict, 2022</i> | 18 |

3. PENDUDUK/POPULATION

| | | |
|-------|---|----|
| 3.1.1 | Penduduk, Distribusi Persentase Penduduk, Kepadatan Penduduk, Rasio Jenis Kelamin Penduduk Menurut Desa/Kelurahan di Kecamatan Ngluwar, 2021 <i>Population, Percentage Distribution of Population, Population Density, and Population Sex Ratio by Villages/Kelurahan in Ngluwar Subdistrict, 2021</i> | 23 |
| 3.1.2 | Jumlah Penduduk Menurut Desa/Kelurahan dan Pendidikan Akhir di Kecamatan Ngluwar, 2021 <i>Number of Population by Village and Final Education in Ngluwar Subdistrict, 2021</i> | 25 |
| 3.1.3 | Jumlah Penduduk Menurut Desa/Kelurahan dan Agama di Kecamatan Ngluwar, 2021 <i>Number of Population by Village and Religion in Ngluwar Subdistrict, 2021</i> | 28 |
| 3.1.4 | Jumlah Penduduk Menurut Desa/Kelurahan dan Status Kawin di Kecamatan Ngluwar, 2021 <i>Number of Population by Village and Marriage in Ngluwar Subdistrict, 2021</i> | 30 |
| 3.1.5 | Jumlah Penduduk Menurut Desa/Kelurahan dan Pekerjaan di Kecamatan Ngluwar, 2021 <i>Number of Population by Village and Work in Ngluwar Subdistrict, 2021</i> | 31 |

4. SOSIAL DAN KESEJAHTERAAN RAKYAT/SOCIAL AND WELFARE

**4.1. PENDIDIKAN
EDUCATION**

| | | |
|-------|---|----|
| 4.1.1 | Banyaknya Desa ¹ /Kelurahan yang Memiliki Fasilitas Sekolah Menurut Tingkat Pendidikan di Kecamatan Ngluwar, 2019–2021 <i>Number of Villages¹/Kelurahan Having Educational Facilities by Educational Level in Ngluwar Subdistrict, 2019–2021</i> | 42 |
| 4.1.2 | Jumlah Sekolah Menurut Tingkat Pendidikan di Kecamatan Ngluwar, 2020/2021 dan 2021/2022 <i>Number of Schools by Educational Level in Ngluwar Subdistrict, 2020/2021 and 2021/2022.....</i> | 43 |
| 4.1.3 | Jumlah Guru Menurut Tingkat Pendidikan di Kecamatan Ngluwar, 2020/2021 dan 2021/2022 <i>Number of Teachers by Educational Level in Ngluwar Subdistrict, 2020/2021 and 2021/2022.....</i> | 44 |
| 4.1.4 | Jumlah Murid Menurut Tingkat Pendidikan di Kecamatan Ngluwar, 2020/2021 dan 2021/2022 <i>Number of Pupils by Educational Level in Ngluwar Subdistrict, 2020/2021 and 2021/2022.....</i> | 45 |
| 4.1.5 | Banyaknya Sekolah Dasar (SD) Menurut Desa/Kelurahan di Kecamatan Ngluwar, 2021 <i>Number of Primary Schools By Villages in Ngluwar Subdistrict, 2021 ..</i> | 46 |
| 4.1.6 | Banyaknya Madrasah Ibtidaiyah (MI) Menurut Desa/Kelurahan di Kecamatan Ngluwar, 2021 <i>Number of Madrasah Ibtidaiyah (MI) By Villages in Ngluwar Subdistrict, 2021</i> | 47 |
| 4.1.7 | Banyaknya Sekolah Menengah Pertama (SMP) Menurut Desa/ Kelurahan di Kecamatan Ngluwar, 2021 <i>Number of Junior High Schools By Villages in Ngluwar Subdistrict, 2021</i> | 48 |
| 4.1.8 | Banyaknya Madrasah Tsanawiyah (MTs) Menurut Desa/Kelurahan di Kecamatan Ngluwar, 2021 <i>Number of Madrasah Tsanawiyah (MTs) By Villages in Ngluwar Subdistrict, 2021</i> | 49 |

| | | |
|------------|--|----|
| 4.1.9 | Banyaknya Sekolah Menengah Atas (SMA) Menurut Desa/ Kelurahan di Kecamatan Ngluwar, 2021 <i>Number of Senior High Schools By Villages in Ngluwar Subdistrict, 2021</i> | 50 |
| 4.1.10 | Banyaknya Madrasah Aliyah (MA) Menurut Desa/Kelurahan di Kecamatan Ngluwar, 2021 <i>Number of Madrasah Aliyah (MA) By Villages in Ngluwar Subdistrict, 2021</i> | 51 |
| 4.1.11 | Banyaknya Sekolah Menengah Kejuruan (SMK) Menurut Desa/ Kelurahan di Kecamatan Ngluwar, 2021 <i>Number of Vocational High Schools By Villages in Ngluwar Subdistrict, 2021</i> | 52 |
| 4.1.12 | Banyaknya Akademi/Perguruan Tinggi Menurut Desa/Kelurahan di Kecamatan Ngluwar, 2021 <i>Number of Academy/University By Villages in Ngluwar Subdistrict, 2021</i> | 53 |
| 4.1.13 | Kemudahan untuk Mencapai Sarana Pendidikan Terdekat Bagi Desa/Kelurahan yang Tidak ada Sarana Pendidikan Menurut Desa/ Kelurahan dan Jenjang Pendidikan di Kecamatan Ngluwar, 2021 <i>Ease of Reaching Nearst Education Facilities for Villages With No Education Facilities By Villages and Types of Facilities in Ngluwar Subdistrict, 2021</i> | 54 |
| 4.2 | KESEHATAN HEALTH | |
| 4.2.1 | Banyaknya Desa ¹ /Kelurahan yang Memiliki Sarana Kesehatan Menurut Jenis Sarana Kesehatan di Kecamatan Ngluwar, 2019– 2021 <i>Number of Villages¹/Kelurahan Health Facilities by Type of Health Facilities in Ngluwar Subdistrict, 2019–2021</i> | 56 |
| 4.2.2 | Banyaknya Warga Penderita Kekurangan Gizi Menurut Desa/ Kelurahan di Kecamatan Ngluwar, 2021 <i>Number of People with Malnutrition by Villages/Kelurahan in Ngluwar Subdistrict, 2021</i> | 57 |

| | | |
|------------|---|----|
| 4.2.3 | Banyaknya Sarana Kesehatan Menurut Desa/Kelurahan dan Jenis Sarana Kesehatan di Kecamatan Ngluwar, 2021 <i>Number of Health Facility By Villages and Type of Health Facility in Ngluwar Subdistrict, 2021</i> | 58 |
| 4.2.4 | Kemudahan Mencapai Sarana Kesehatan Terdekat Bagi Desa/Kelurahan yang Tidak Ada Sarana Kesehatan Menurut Desa/Kelurahan dan Jenis Sarana Kesehatan di Kecamatan Ngluwar, 2021 <i>Ease of Reaching Nearest Health Facilities for Villages With No Health Facilities By Villages and Types of Health Facilities in Ngluwar Subdistrict, 2021</i> | 60 |
| 4.3 | PERUMAHAN DAN LINGKUNGAN HOUSING AND ENVIRONMENT | |
| 4.3.1 | Banyaknya Desa/Kelurahan Menurut Sumber Air Minum Sebagian Besar Keluarga di Kecamatan Ngluwar, 2019–2021 <i>Number of Villages/Kelurahan by Drinking Water Source of Majority Family in Ngluwar Subdistrict, 2019–2021</i> | 62 |
| 4.3.2 | Banyaknya Keluarga Menurut Desa/Kelurahan dan Jenis Pengguna Listrik di Kecamatan Ngluwar, 2021 <i>Number of Family by Villages/Kelurahan and Type of Electricity Consumer in Ngluwar Subdistrict, 2021</i> | 63 |
| 4.3.3 | Banyaknya Desa/Kelurahan Menurut Sumber Penerangan Jalan Utama Desa/Kelurahan di Kecamatan Ngluwar, 2019–2021 <i>Number of Villages/Kelurahan by Source of Villages/Kelurahan's Main Street Illumination in Ngluwar Subdistrict, 2019–2021</i> | 64 |
| 4.3.4 | Banyaknya Desa/Kelurahan Menurut Penggunaan Fasilitas Tempat Buang Air Besar Sebagian Besar Keluarga di Kecamatan Ngluwar, 2019–2021 <i>Number of Villages/Kelurahan by Toilet Facility Used by Majority Family in Ngluwar Subdistrict, 2019–2021</i> | 65 |
| 4.3.5 | Banyaknya Desa/Kelurahan Menurut Jenis Bahan Bakar untuk Memasak yang Digunakan Sebagian Besar Keluarga di Kecamatan Ngluwar, 2021 <i>Number of Villages/Kelurahan by Type of Cooking Fuel Used by Majority Family in Ngluwar Subdistrict, 2021</i> | 66 |

4.4 AGAMA DAN SOSIAL LAINNYA

RELIGION AND OTHER SOCIAL AFFAIRS

| | | |
|-------|---|----|
| 4.4.1 | Jumlah Tempat Peribadatan Menurut Desa/Kelurahan di Kecamatan Ngluwar, 2021 <i>Number of Worship Places by Villages/Kelurahan in Ngluwar Subdistrict, 2021</i> | 67 |
| 4.4.2 | Banyaknya Kejadian Bencana Alam Menurut Desa/Kelurahan dan Jenis Bencana Alam di Kecamatan Ngluwar, 2020 <i>Number of Natural Disaster Events by Villages/Kelurahan and Type of Natural Disaster in Ngluwar Subdistrict, 2020.....</i> | 68 |
| 4.4.3 | Banyaknya Korban Jiwa Akibat Bencana Alam Menurut Desa/ Kelurahan dan Jenis Bencana Alam di Kecamatan Ngluwar, 2020 <i>Number of Fatalities Due to Natural Disasters by Villages/Kelurahan and Type of Natural Disaster in Ngluwar Subdistrict, 2020</i> | 71 |
| 4.4.4 | Keberadaan Fasilitas/Upaya Antisipasi/Mitigasi Bencana Alam Menurut Desa/Kelurahan di Kecamatan Ngluwar, 2021 <i>Existence of Facilities/Efforts for Anticipation/Mitigation of Natural Disasters by Villages/Kelurahan by Villages/Kelurahan in Ngluwar Subdistrict, 2021</i> | 74 |
| 4.4.5 | Banyaknya Desa/Kelurahan yang Memiliki Kelompok Kegiatan Olahraga Menurut Jenis Olahraga dan Ketersediaan Fasilitas/ Lapangan Olahraga di Kecamatan Ngluwar, 2021 <i>Number of Villages/Kelurahan Having Sport Activities Groups by Type of Sport and Availability of Sport Facilities/Fields in Ngluwar Subdistrict, 2021</i> | 76 |
| 4.4.6 | Jumlah Pasangan Usia Subur (PUS) Menurut Kepesertaan KB dan Desa/Kelurahan di Kecamatan Ngluwar,2021 <i>Number of Eligible Couples by Family Planning Participants and Village in Ngluwar Subdistrict,2021.....</i> | 77 |
| 4.4.7 | Jumlah Peserta KB Aktif Menurut Jenis Kontrasepsi dan Desa/Kelurahan di Kecamatan Ngluwar, 2021 <i>Number of Family Planning Participants by Villages in Ngluwar Subdistrict, 2021</i> | 78 |

| | | |
|-----------|--|----|
| 4.4.8 | Jumlah Pasangan Usia Subur (PUS) Yang Tidak Ikut Keluarga Berencana (KB) Menurut Desa/Kelurahan di Kecamatan Ngluwar, 2021 <i>Number of Eligible Couples Non-Family Planning Participant by Villages in Ngluwar Subdistrict, 2021</i> | 80 |
| 4.4.9 | Jumlah Pernikahan Menurut Lokasi Pernikahan di Kecamatan Ngluwar, 2021 <i>Number of Marriage by Mariage Location in Ngluwar Subdistrict, 2021</i> | 81 |
| 4.4.10 | Jumlah Pernikahan Menurut Wali Pernikahan di Kecamatan Ngluwar, 2021 <i>Number of Marriage by Marriage Guardian in Ngluwar Subdistrict, 2021</i> | 82 |
| 5. | PERTANIAN/AGRICULTURE | |
| 5.1 | Luas Panen Tanaman Sayuran dan Buah-buahan Semusim Menurut Jenis Tanaman di Kecamatan Ngluwar (ha), 2018–2021 <i>Harvested Area of Seasonal Vegetables and Fruits by Kind of Plant in Ngluwar Subdistrict (ha), 2018–2021</i> | 89 |
| 5.2 | Produksi Tanaman Sayuran dan Buah-buahan Semusim Menurut Jenis Tanaman di Kecamatan Ngluwar (kuintal), 2018–2021 <i>Production of Seasonal Vegetables and Fruits by Kind of Plant in Ngluwar Subdistrict (quintal), 2018–2021</i> | 90 |
| 5.3 | Luas Panen Tanaman Biofarmaka Menurut Jenis Tanaman di Kecamatan Ngluwar (m ²), 2018–2021 <i>Harvested Area of Medicinal Plants by Kind of Plant in Ngluwar Subdistrict (m²), 2018–2021</i> | 91 |
| 5.4 | Produksi Tanaman Biofarmaka Menurut Jenis Tanaman di Kecamatan Ngluwar (kg), 2018–2021 <i>Production of Medicinal Plants by Kind of Plant in Ngluwar Subdistrict (kg), 2018–2021</i> | 92 |
| 5.5 | Luas Panen Tanaman Hias Menurut Jenis Tanaman di Kecamatan Ngluwar (m ²), 2018–2021 <i>Harvested Area of Ornamental Plants by Kind of Plant in Ngluwar Subdistrict (m²), 2018–2021</i> | 93 |

| | | |
|------|---|-----|
| 5.6 | Produksi Tanaman Hias Menurut Jenis Tanaman di Kecamatan Ngluwar (tangkai), 2018–2021 <i>Production of Ornamental Plants by Kind of Plant n Ngluwar Subdistrict (stalks), 2018–2021</i> | 94 |
| 5.7 | Produksi Buah-Buahan dan Sayuran Tahunan Menurut Jenis Tanaman di Kecamatan Ngluwar (kuintal), 2018–2021 <i>Production of Annual Fruits and Vegetables by Kind of Plant in Ngluwar Subdistrict (quintal), 2018–2021</i> | 95 |
| 5.8 | Luas Tanam, Luas Puso, dan Luas Panen Tanaman Padi Sawah Menurut Bulan di Kecamatan Ngluwar (Ha), 2021 <i>Planting Area, Damaged Area and Harvest Area of Wetland Paddy by month in Ngluwar Subdistrict (hectar), 2021</i> | 96 |
| 5.9 | Luas Tanam, Luas Puso, dan Luas Panen Tanaman Jagung Menurut Bulan di Kecamatan Ngluwar (Ha), 2021 <i>Planting Area, Damaged Area and Harvest Area of Corn by month in Ngluwar Subdistrict (hectar), 2021</i> | 97 |
| 5.10 | Luas Tanam, Luas Puso, dan Luas Panen Tanaman Kacang Tanah Menurut Bulan di Kecamatan Salaman (Ha), 2021 <i>Planting Area, Damaged Area and Harvest Area of Peanuts by Month in Ngluwar Subdistrict (hectar), 2021</i> | 98 |
| 5.11 | Luas Tanam, Luas Puso, dan Luas Panen Tanaman Ubi Kayu Sawah Menurut Bulan di Kecamatan Salaman (Ha), 2021 <i>Planting Area, Damaged Area and Harvest Area of Cassava by Month in Ngluwar Subdistrict (hectar), 2021</i> | 99 |
| 5.12 | Luas Tanam, Luas Puso, dan Luas Panen Tanaman Ubi Jalar Menurut Bulan di Kecamatan Ngluwar (Ha), 2021 <i>Planting Area, Damaged Area and Harvest Area of Sweet Potato by Month in Ngluwar Subdistrict (hectar), 2021</i> | 100 |
| 5.13 | Luas Tanam, Luas Puso, dan Luas Panen Tanaman Talas Menurut Bulan di Kecamatan Ngluwar (Ha), 2021 <i>Planting Area, Damaged Area and Harvest Area of Taro Potato by Month in Ngluwar Subdistrict (hectar), 2021</i> | 101 |
| 5.14 | Luas Tanam, Luas Puso, Luas Panen, dan Produksi Tanaman Kentang Menurut Bulan di Kecamatan Ngluwar, 2021 <i>Planting Area, Damaged Area, Harvest Area, and Production of Potato by Month in Ngluwar Subdistrict, 2021</i> | 102 |

| | | |
|------------|--|-----|
| 5.15 | Luas Tanam, Luas Puso, Luas Panen, dan Produksi Tanaman Cabai Rawit Menurut Bulan di Kecamatan Ngluwar, 2021 <i>Planting Area, Damaged Area, Harvest Area, and Production of Cayenne by Month in Ngluwar Subdistrict, 2021</i> | 103 |
| 5.16 | Luas Tanam, Luas Puso, Luas Panen, dan Produksi Tanaman Bawang Merah Menurut Bulan di Kecamatan Ngluwar, 2021 <i>Planting Area, Damaged Area, Harvest Area, and Production of Red Onion by Month in Ngluwar Subdistrict, 2021</i> | 104 |
| 5.17 | Luas Tanam, Luas Puso, Luas Panen, dan Produksi Tanaman Bawang Putih Menurut Bulan di Kecamatan Ngluwar, 2021 <i>Planting Area, Damaged Area, Harvest Area, and Production of Garlic by Month in Ngluwar Subdistrict, 2021</i> | 105 |
| 5.18 | Luas Tanam, Luas Puso, Luas Panen, dan Produksi Tanaman Kacang Panjang Menurut Bulan di Kecamatan Ngluwar, 2021..... <i>Planting Area, Damaged Area, Harvest Area, and Production of Long Beans by Month in Ngluwar Subdistrict, 2021</i> | 106 |
| 6. | PARIWISATA, TRANSPORTASI, DAN KOMUNIKASI/TOURISM, TRANSPORTATION, AND COMMUNICATION | |
| 6.1 | PARIWISATA TOURISM | |
| 6.1.1 | Jumlah Sarana Akomodasi Menurut Desa/Kelurahan dan Jenis Akomodasi di Kecamatan Ngluwar, 2021 <i>Number of Accomodation Facilities by Villages/Kelurahan and Type of Accomodation in Ngluwar Subdistrict, 2021</i> | 111 |
| 6.2 | TRANSPORTASI TRANSPORTATION | |
| 6.2.1 | Prasarana dan Sarana Transportasi Antar Desa/Kelurahan Menurut Desa/Kelurahan di Kecamatan Ngluwar, 2021 <i>Inter-Villages/Kelurahan Transportation Infrastructure and Facilities by Villages/Kelurahan in Ngluwar Subdistrict, 2021</i> | 112 |

**6.3 KOMUNIKASI
COMMUNICATION**

| | | |
|-------|---|-----|
| 6.3.1 | Keberadaan Kantor Pos/Pos Pembantu/Rumah Pos, Pos Keliling, dan Perusahaan/Agen Jasa Ekspedisi Swasta Menurut Desa/Kelurahan di Kecamatan Ngluwar, 2021 <i>Number of Post Office/Subsidiary of Post Office, Mobile Portal Service, Private Expedition Service Company by Villages/Kelurahan in Ngluwar Subdistrict, 2021</i> | 114 |
| 6.3.2 | Jumlah Menara Telepon seluler dan Operator Layanan Komunikasi Telepon Seluler Menurut Desa/Kelurahan di Kecamatan Ngluwar, 2021 <i>Number of Base Transceiver Station (BTS) and Cellular Phone Communication Service Operators by Villages/Kelurahan in Ngluwar Subdistrict, 2021</i> | 115 |
| 6.3.3 | Kekuatan Sinyal Telepon Seluler dan Jenis Sinyal Internet Telepon Seluler Menurut Desa/Kelurahan di Kecamatan Ngluwar, 2021 <i>The Strenght of Celular Phone Signal by Villages/Kelurahan in Ngluwar Subdistrict, 2021</i> | 116 |

**7. PERBANKAN, KOPERASI, DAN PERDAGANGAN/BANKING,
COOPERATIVE, AND TRADE**

| | | |
|-----|--|-----|
| 7.1 | Banyaknya Sarana Lembaga Keuangan Bank Menurut Desa/Kelurahan dan Jenis Bank di Kecamatan Ngluwar, 2021 <i>Number of Bank by Villages/Kelurahan and Type of Bank in Ngluwar Subdistrict, 2021</i> | 121 |
| 7.2 | Banyaknya Koperasi Aktif Menurut Menurut Desa/Kelurahan dan Jenis Koperasi di Kecamatan Ngluwar, 2021 <i>Number of Cooperative by Villages/Kelurahan and Type of Cooperative in Ngluwar Subdistrict, 2021</i> | 122 |
| 7.3 | Banyaknya Sarana Perdagangan Menurut Desa/Kelurahan dan Jenis Sarana Perdagangan di Kecamatan Ngluwar, 2021 <i>Number of Trade Facilities by Villages/Kelurahan and Type of Trade Facilities in Ngluwar Subdistrict, 2021</i> | 124 |

DAFTAR GAMBAR/LIST OF FIGURES

| | Halaman Page |
|--|-----------------|
| 1. Luas Desa/Kelurahan di Kecamatan Ngluwar (km ²) <i>Total Area in Ngluwar Subdistrict (km²), 2021</i> | 4 |
| 2. Jumlah Dusun/Lingkungan, Rukun Warga (RW), dan Rukun Tetangga (RT) di Kecamatan Ngluwar, 2021 <i>Number of Orchards, Community Areas, and Neighborhood Areas in Ngluwar Subdistrict, 2021</i> | 14 |
| 3. Persentase Penduduk Menurut Pendidikan Akhir di Kecamatan Ngluwar, 2021 <i>Number of Population by Village and Education in Ngluwar Subdistrict, 2021</i> | 22 |
| 4. Jumlah Sekolah Menurut Tingkat Pendidikan di Kecamatan Ngluwar, 2021/2022 <i>Number of Schools by Educational Level in Ngluwar Subdistrict, 2021/2022</i> | 41 |
| 5. Luas Panen Tanaman Sayuran dan Buah-buahan Semusim Menurut Jenis Tanaman di Kecamatan Ngluwar (ha), 2021 <i>Harvested Area of Seasonal Vegetables and Fruits by Kind of Plant in Ngluwar Subdistrict (ha), 2021</i> | 88 |
| 6. Persentase Desa/Kelurahan Menurut Keberadaan Angkutan Umum di Kecamatan Ngluwar, 2021 <i>Percentage of Villages According to Availability of Public Transportation in Ngluwar Subdistrict, 2021</i> | 110 |
| 7. Banyaknya Sarana Lembaga Keuangan Bank Menurut Jenis Bank di Kecamatan Ngluwar, 2021 <i>Number of Bank by Type of Bank in Ngluwar Subdistrict, 2021</i> | 120 |

PENJELASAN UMUM/EXPLANATORY NOTES

Tanda-tanda, satuan-satuan, dan lain-lainnya yang digunakan dalam publikasi ini adalah sebagai berikut:

Symbols, measurement units, and acronyms which are used in this publication, are as follows:

1. TANDA-TANDA/SYMBOLS

| | |
|---|-------|
| Data tidak tersedia/ <i>Data not available</i> | : ... |
| Tidak ada atau nol / <i>Null or zero</i> | : - |
| Data dapat diabaikan/ <i>Data negligible</i> | : 0 |
| Tanda decimal/ <i>Decimal point</i> | : , |
| Data tidak dapat ditampilkan/ <i>Not applicable</i> | : NA |
| Angka estimasi/ <i>Estimated figures</i> | : e |
| Angka diperbaiki/ <i>Revised figures</i> | : r |
| Angka sementara/ <i>Preliminary figures</i> | : x |
| Angka sangat sementara/ <i>Very preliminary figures</i> | : xx |
| Angka sangat sangat sementara/ <i>Very very preliminary figures</i> | : xxx |

2. SATUAN/UNITS

| | |
|--|---|
| barel/ <i>barrel</i> | : 158,99 liter/ <i>litres</i> = 1/6,2898 m ³ |
| hektar (ha)/ <i>hectare (ha)</i> | : 10 000 m ² |
| kilometer (km)/ <i>kilometres (km)</i> | : 1 000 meter/ <i>meters (m)</i> |
| knot/ <i>knot</i> | : 1,8523 km/jam (<i>km/hour</i>) |
| kuintal/ <i>quintal</i> | : 100 kg |
| KWh | : 1 000 Watt hour |
| MWh | : 1 000 KWh |
| liter (untuk beras)/ <i>litre (for rice)</i> | : 0,80 kg |
| MMSCF | : 1/35,3 m ³ |
| metrik ton (m.ton)/ <i>metric ton (m. ton)</i> | : 0,98421 long ton = 1 000 kg |
| ons/ <i>ounce</i> | : 28,31 gram/ <i>grams</i> |
| ton | : 1 000 kg |

Satuan lain: buah, dus, butir, helai/lembar, kaleng, batang, pulsa, ton kilometer (ton-km), jam, menit, persen (%).

Other units: unit, pack, pieces, sheet, tin, pulse, ton-kilometres(ton-km), hour, minute, percent (%).

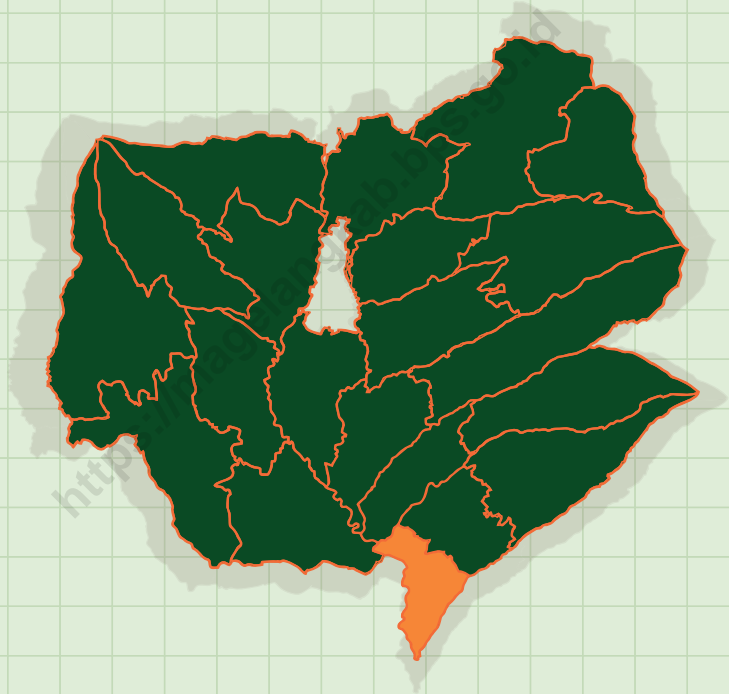
Perbedaan angka di belakang koma disebabkan oleh pembulatan angka.

The difference in decimal numbers is caused by rounding.



GEOGRAFI & IKLIM

Geography and Climate



Luas Wilayah Kecamatan Ngluwar 2021:

22,44 km²

Desa Bligo merupakan desa **terluas** di Kecamatan Ngluwar dengan luas 4,96 km²

Desa Somokaton merupakan desa **terkecil** di Kecamatan Ngluwar dengan luas 1,80 km²

PENJELASAN TEKNIS**TECHNICAL NOTES**

Geografi

Kecamatan Ngluwar merupakan salah satu kecamatan di Kabupaten Magelang yang letaknya berbatasan dengan beberapa Kecamatan, antara lain Kecamatan Salam, Kecamatan Borobudur, serta Provinsi Daerah Istimewa Yogyakarta. Letaknya antara $110^{\circ}9'0''$ dan $110^{\circ}10'48''$ Bujur Timur dan antara $7^{\circ}22'48''$ dan $7^{\circ}24'36''$ Lintang Selatan.

Batas – batas Wilayah:

- Sebelah Utara : Kecamatan Salam
- Sebelah Timur : Kecamatan Tempel, Kabupaten Sleman, Provinsi Daerah Istimewa Yogyakarta
- Sebelah Selatan : Kecamatan Seyegan, Kabupaten Sleman, Provinsi Daerah Istimewa Yogyakarta
- Sebelah Barat : Kecamatan Borobudur dan Kecamatan Kalibawang, Kabupaten Kulonprogo, Provinsi Daerah Istimewa Yogyakarta

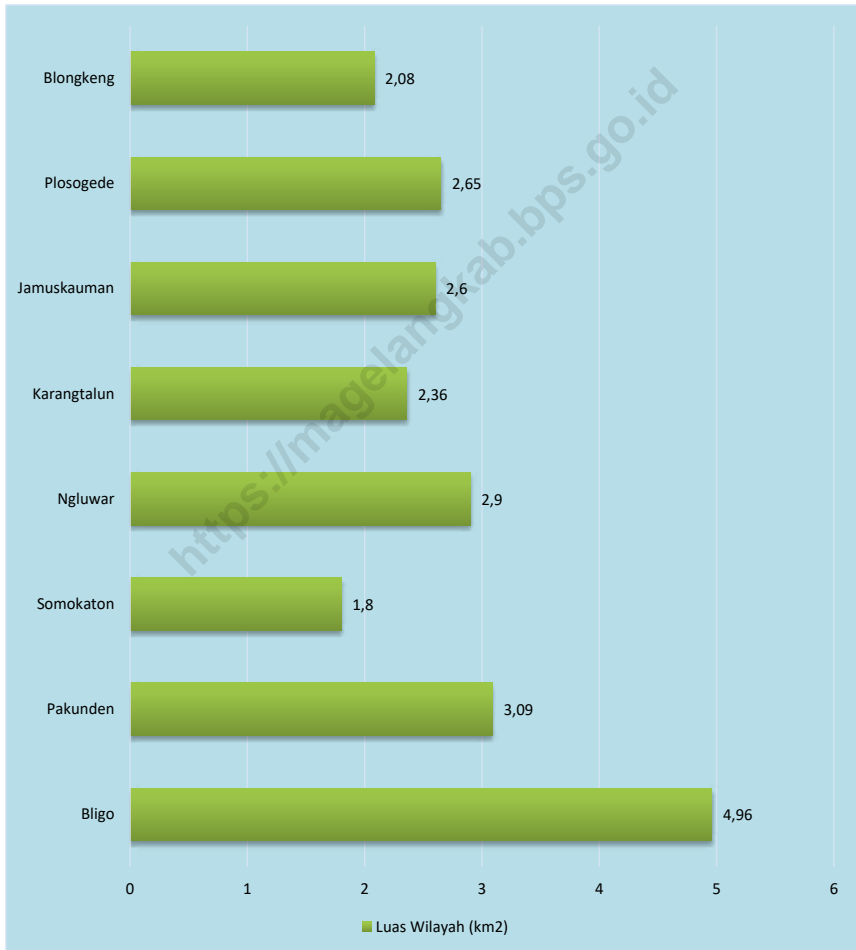
Geography

Ngluwar is a subdistrict in Magelang Regency which is located between Salam Subdistrict, Borobudur Subdistrict, and Province of Daerah Istimewa Yogyakarta. Stretches along the equator between $110^{\circ}9'0''$ and $110^{\circ}10'48''$ East longitude, and from $7^{\circ}22'48''$ to $7^{\circ}24'36''$ South Latitude.

Boundaries Area:

- *North Side : Salam Subdistrict,*
- *East Side : Tempel Subdistrict, Kabupaten Sleman, Province of Daerah Istimewa Yogyakarta*
- *South Side : Seyegan Subdistrict, Sleman Regency, Province of Daerah Istimewa Yogyakarta*
- *West Side : Borobudur Subdistrict and Kalibawang Subdistrict, Sleman Regency, Province of Daerah Istimewa Yogyakarta*

Gambar 1. Luas Desa/Kelurahan di Kecamatan Ngluwar (km²)
Figures Total Area in Ngluwar Subdistrict (km²), 2021



Sumber/Source : EPT 1983/1983 Land Use evaluation

1.1 KEADAAN GEOGRAFI GEOGRAPHY CONDITION

Tabel 1.1.1 Luas Daerah Menurut Desa/Kelurahan di Kecamatan Ngluwar, 2021
Table *Total Area by Villages/Kelurahan in Ngluwar Subdistrict, 2021*

| Desa/Kelurahan Village/Kelurahan | Luas (km ²) Total Area (sq.km) | Persentase terhadap Luas Kecamatan Percentage to Subdistrict Area |
|-------------------------------------|--|--|
| (1) | (2) | (3) |
| 001 Bligo | 4,96 | 22,10 |
| 002 Pakunden | 3,09 | 13,77 |
| 003 Somokaton | 1,80 | 8,02 |
| 004 Ngluwar | 2,90 | 12,92 |
| 005 Karangtalun | 2,36 | 10,52 |
| 006 Jamuskauman | 2,60 | 11,59 |
| 007 Plosogede | 2,65 | 11,81 |
| 008 Blongkeng | 2,08 | 9,27 |
| Jumlah/Total | 22,44 | 100,00 |

Sumber/Source: Badan Pusat Statistik Kabupaten Magelang/BPS-Statistics of Magelang Regency

Tabel
Table 1.1.2

Jarak ke Ibukota Kecamatan dan Ibukota Kabupaten/Kota Menurut Desa/Kelurahan di Kecamatan Ngluwar (km), 2021
Distance to the Subdistrict Capital and Regency/Municipal Capital by Villages/Kelurahan in Ngluwar Subdistrict (km), 2021

| Desa/Kelurahan <i>Village/Kelurahan</i> | Jarak ke Ibukota Kecamatan <i>Distance to Subdistrict Capital</i> | Jarak ke Ibukota Kabupaten/Kota <i>Distance to Regency/Municipal Capital</i> |
|---|---|--|
| (1) | (2) | (3) |
| 001 Bligo | 4,0 | 18,0 |
| 002 Pakunden | 1,0 | 16,0 |
| 003 Somokaton | 2,0 | 17,0 |
| 004 Ngluwar | 1,0 | 14,0 |
| 005 Karangtalun | 2,0 | 13,0 |
| 006 Jamuskauman | 1,0 | 14,0 |
| 007 Plosogede | 4,0 | 11,0 |
| 008 Blongkeng | 7,0 | 7,0 |

Sumber/Source: Badan Pusat Statistik Kabupaten Magelang/BPS-Statistics of Magelang Regency

Tabel
Table 1.1.3

Titik Koordinat dan Ketinggian dari Permukaan Laut Kantor Desa/Kelurahan di Kecamatan Ngluwar, 2021
Coordinate Point and DPL of Villages Office in Ngluwar Subdistrict, 2021

| Titik Koordinat Coordinate Point | | | |
|---|---|---|--|
| Desa/Kelurahan Village/Kelurahan | Lintang Selatan South Latitude | Bujur Timur East Longitude | Ketinggian Sea Level Height |
| (1) | (2) | (3) | (4) |
| 001 Bligo | 7,6910 LS | 110,2713 BT | 185 |
| 002 Pakunden | 7,6658 LS | 110,2801 BT | 229 |
| 003 Somokaton | 7,6597 LS | 110,2949 BT | 266 |
| 004 Ngluwar | 7,6552 LS | 110,2870 BT | 268 |
| 005 Karangtalun | 7,6568 LS | 110,2665 BT | 196 |
| 006 Jamuskauman | 7,6462 LS | 110,2826 BT | 254 |
| 007 Plosogede | 7,6342 LS | 110,2676 BT | 251 |
| 008 Blongkeng | 7,6377 LS | 110,2553 BT | 211 |

Sumber/Source: Badan Pusat Statistik Kabupaten Magelang/BPS-Statistics of Magelang Regency

Tabel 1.1.4 **Topografi Desa/Kelurahan di Kecamatan Ngluwar, 2021**
Table *Topography of Villages in Ngluwar Subdistrict, 2021*

| Desa/Kelurahan Village/Kelurahan | Puncak/Lereng | Lembah | Daratan |
|---|----------------------|---------------|----------------|
| (1) | (2) | (3) | (4) |
| 001 Bligo | - | - | √ |
| 002 Pakunden | - | - | √ |
| 003 Somokaton | - | - | √ |
| 004 Ngluwar | - | - | √ |
| 005 Karangtalun | - | - | √ |
| 006 Jamuskauman | - | - | √ |
| 007 Plosogede | - | - | √ |
| 008 Blongkeng | - | - | √ |

Catatan/Note:...

Sumber/Source: Badan Pusat Statistik Kabupaten Magelang/BPS-Statistics of Magelang Regency

Tabel
Table 1.1.5

Lokasi Desa terhadap Hutan di Kecamatan Ngluwar, 2021
Location of Villages Against Forest Areas in Ngluwar Subdistrict, 2021

| Desa/Kelurahan Village/Kelurahan | Di Dalam Kawasan Hutan Inside the Forest Area | Tepi/Sekitar Kawasan Hutan Edge of Forest Area | Di Luar Kawasan Hutan Outside of Forest Area |
|---|--|---|---|
| (1) | (2) | (3) | (4) |
| 001 Bligo | - | - | √ |
| 002 Pakunden | - | - | √ |
| 003 Somokaton | - | - | √ |
| 004 Ngluwar | - | - | √ |
| 005 Karangtalun | - | - | √ |
| 006 Jamuskauman | - | - | √ |
| 007 Plosogede | - | - | √ |
| 008 Blongkeng | - | - | √ |

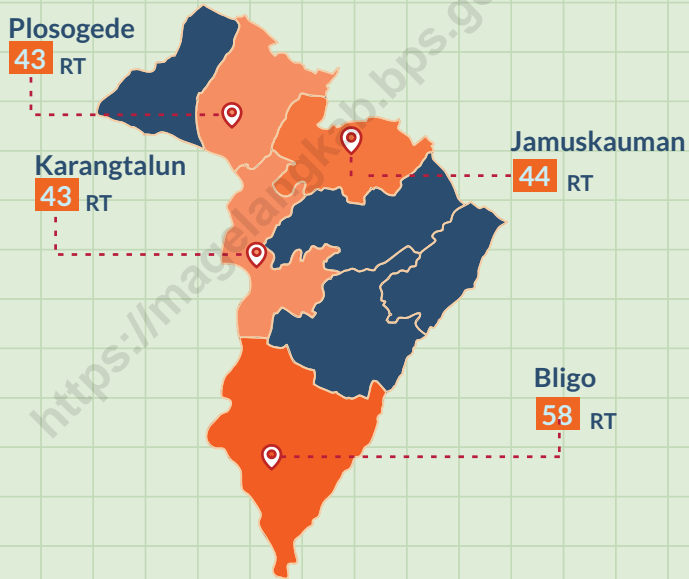
Sumber/Source: Badan Pusat Statistik Kabupaten Magelang/BPS-Statistics of Magelang Regency



PEMERINTAHAN

Government

Desa dengan jumlah **Rukun Tetangga** terbanyak di Kecamatan Ngluwar 2021



Kecamatan Ngluwar terdiri dari
8 Desa, 60 Dusun,
70 RW dan 314 RT



PENJELASAN TEKNIS

1. Banyaknya wilayah administrasi terkecil setingkat desa di Indonesia, yaitu mencakup : desa, kelurahan, UPT/ SPT, dan lainnya.

2. Desa, adalah kesatuan masyarakat hukum yang memiliki batas wilayah yang berwenang untuk mengatur dan mengurus urusan pemerintahan, kepentingan masyarakat setempat berdasarkan prakarsa masyarakat, hak asal usul, dan/atau hak tradisional yang diakui dan dihormati dalam sistem pemerintahan Negara Kesatuan Republik Indonesia (Undang - Undang Nomor 6 Tahun 2014 tentang Desa). Kepala Desa dipilih secara langsung oleh masyarakat di Desa tersebut.

3. Kelurahan adalah pembagian wilayah administratif di Indonesia di bawah kecamatan. Lurah diangkat oleh Bupati/Walikota atas usul sekretaris daerah dari pegawai negeri sipil yang memenuhi persyaratan sesuai dengan ketentuan peraturan perundang undangan (Undang - undang No 23 Tahun 2014 Tentang Pemerintah Daerah)

TECHNICAL NOTES

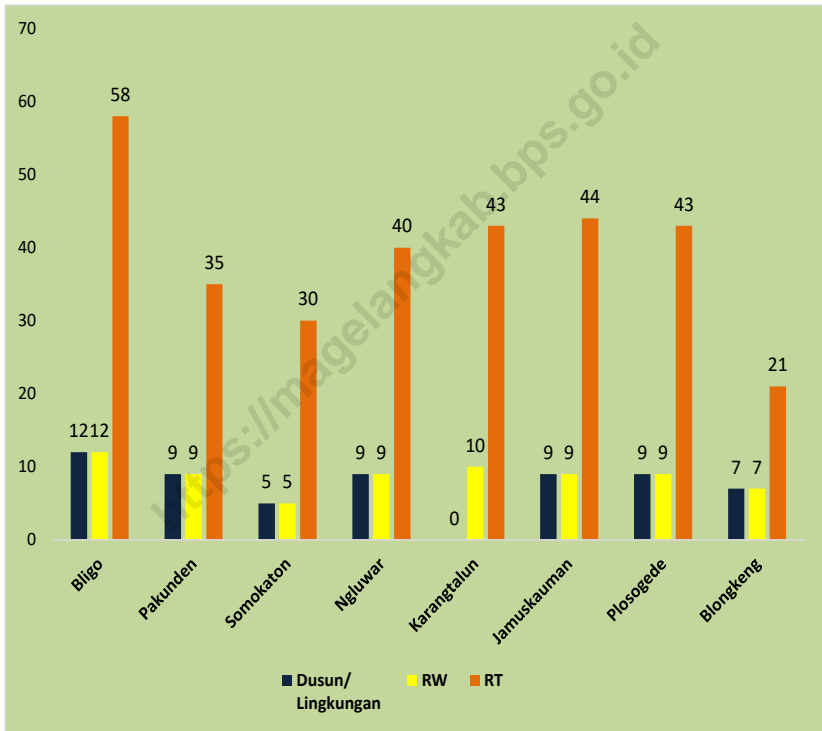
1. *The number of smallest administrative areas at the village level in Indonesia, which includes: villages, sub-districts, UPT/SPT, and others.*

2. *Village is a village and traditional village or what is called by another name, hereinafter referred to as Village, is a legal community unit that has territorial boundaries that are authorized to regulate and manage government affairs, the interests of the local community based on community initiatives, origin rights, and/or traditional rights that are recognized and respected in the government system of the Unitary State of the Republic of Indonesia (Law Number 6 of 2014 concerning Villages). The village head is directly elected by the community in the village.*

3. *Kelurahan is the division of administrative areas in Indonesia under sub-districts. Lurah is appointed by the Regent/Mayor on the recommendation of the regional secretary from a civil servant who meets the requirements in accordance with the provisions of the legislation (Law No. 23 of 2014 concerning Regional Government)*

Gambar 2.
Figures

Jumlah Dusun/Lingkungan, Rukun Warga (RW), dan Rukun Tetangga (RT) di Kecamatan Ngluwar, 2021
Number of Orchards, Community Areas, and Neighborhood Areas in Ngluwar Subdistrict, 2021



Sumber/Source : Monografi Desa/ village monograph

2.1 WILAYAH ADMINISTRATIF ADMINISTRATIVE AREA

Tabel 2.1.1 Jumlah Dusun/Lingkungan, Rukun Warga (RW) dan Rukun Tetangga (RT) Menurut Desa/Kelurahan di Kecamatan Ngluwar, 2021
Number of Orchards, Community Areas and Neighborhood Areas by Villages¹ in Ngluwar Subdistrict, 2021

| Desa/Kelurahan <i>Village/Kelurahan</i> | Dusun/ Lingkungan <i>Orchards</i> | Rukun Warga (RW) <i>Community Areas</i> | Rukun Tetangga (RT) <i>Neighborhood Areas</i> |
|--|---|---|---|
| (1) | (2) | (3) | (4) |
| 001 Bligo | 12 | 12 | 58 |
| 002 Pakunden | 9 | 9 | 35 |
| 003 Somokaton | 5 | 5 | 30 |
| 004 Ngluwar | 9 | 9 | 40 |
| 005 Karangtalun | 9 | 10 | 43 |
| 006 Jamuskauman | 9 | 9 | 44 |
| 007 Plosogede | 9 | 9 | 43 |
| 008 Blongkeng | 7 | 7 | 21 |
| Jumlah/Total | 60 | 70 | 314 |

Sumber/Source: Monografi Desa dan Hasil Pemutakhiran Kerangka Geospasial dan Muatan Wilayah Kerja Statistik Sensus Pertanian 2023 (Maret 2022)/*Village Monograph and The Result of The Update of The Geospatial Framework and The Work Area Content of The 2023 Agricultural Census Statistics (Maret 2022)*

Tabel 2.1.2 Pembagian Desa/Kelurahan Menurut Klasifikasi di Kecamatan Ngluwar, 2021
Table *Classification Status of Villages in in Ngluwar Subdistrict, 2021*

| Desa/Kelurahan Village/Kelurahan | Status Status | |
|-------------------------------------|--------------------|--------------------|
| | Perkotaan Urban | Perdesaan Rural |
| (1) | (2) | (3) |
| 001 Bligo | - | √ |
| 002 Pakunden | - | √ |
| 003 Somokaton | - | √ |
| 004 Ngluwar | - | √ |
| 005 Karangtalun | - | √ |
| 006 Jamuskauman | - | √ |
| 007 Plosogede | - | √ |
| 008 Blongkeng | - | √ |

Sumber/Source:: Badan Pusat Statistik Kabupaten Magelang/BPS - *Statistics of Magelang Regency*

2.2 SUMBER DAYA MANUSIA HUMAN RESOURCES

Tabel 2.2.1 Jumlah Aparat Pemerintahan Desa/Kelurahan di Kecamatan Ngluwar, 2022
Number of Villages Officials in Ngluwar Subdistrict, 2022

| Desa/Kelurahan <i>Village/Kelurahan</i> | Kades/ Lurah <i>Headman</i> | Sekdes/ Seklur <i>Secretary</i> | Kaur/ Kaise Head Section | Pelaksana Kewilayahan (Kadus, Ketua RT dan Ketua RW) | Jumlah Total |
|--|-----------------------------------|---------------------------------------|-----------------------------------|--|-----------------|
| (1) | (2) | (3) | (4) | (5) | (6) |
| 001 Bligo | 1 | 1 | 6 | 66 | 74 |
| 002 Pakunden | 1 | 1 | 6 | 41 | 49 |
| 003 Somokaton | 1 | 1 | 5 | 24 | 31 |
| 004 Ngluwar | 1 | 1 | 6 | 47 | 55 |
| 005 Karangtalun | 1 | 1 | 5 | 49 | 56 |
| 006 Jamuskauman | 1 | 1 | 7 | 50 | 59 |
| 007 Plosogede | 1 | 1 | 6 | 51 | 59 |
| 008 Blongkeng | 1 | 1 | 5 | 25 | 32 |
| Jumlah/Total | 8 | 8 | 46 | 353 | 415 |

Sumber/Source: Desa/Kelurahan di Kecamatan Ngluwar/*Villages Office of Ngluwar Subdistrict*

Tabel 2.2.2
Table

Nama Kepala Desa/Lurah dan Sekretaris Desa/Lurah di Kecamatan Ngluwar, 2022
Names of Villages Master and Te Secretary in Ngluwar Subdistrict, 2022

| Desa/Kelurahan Village/Kelurahan | Nama Kepala Desa Names of Villages Master | Nama Sekretaris Desa/ Lurah Secretary of Villages |
|---|--|--|
| (1) | (2) | (3) |
| 001 Bligo | Sukiyanto | Wardiyono |
| 002 Pakunden | Sujadi | Habib Asnawi |
| 003 Somokaton | Icha | Umar |
| 004 Ngluwar | Sunandar Widiyanto | Habib Komarudin |
| 005 Karangtalun | Muzaeni | Ahmad Zubaedi |
| 006 Jamuskauman | Heri Susanto | Ahmad Imron |
| 007 Plosogede | Safid | Yunani Fanani |
| 008 Blongkeng | Yuliyanta | Sukanti |

Sumber/Source: Desa/Kelurahan di Kecamatan Ngluwar/Villages Office of Ngluwar Subdistrict



PENDUDUK

Population

Jumlah Penduduk Kecamatan Ngluwar 2021 sebanyak **32.690** jiwa dengan kepadatan penduduk **1.457** jiwa/km²

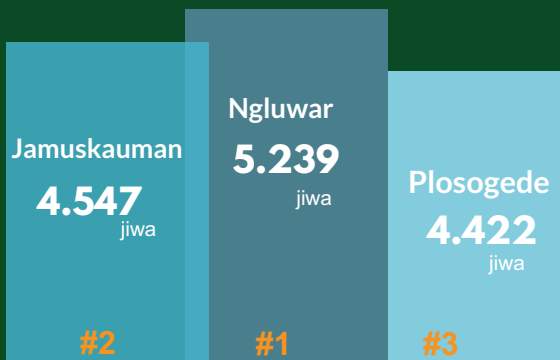


Laki-laki
16.335 jiwa



Perempuan
16.355 jiwa

3 Desa dengan penduduk terbanyak



PENJELASAN TEKNIS

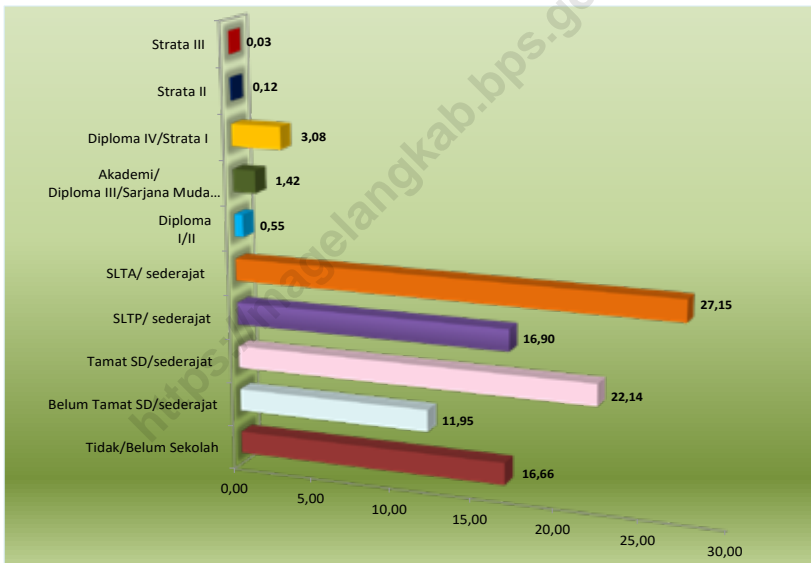
1. Kepadatan penduduk adalah rasio banyaknya penduduk per kilometer persegi.
2. Rasio jenis kelamin adalah perbandingan antara jumlah penduduk laki-laki dan jumlah penduduk perempuan di suatu daerah atau negara pada suatu waktu tertentu. Biasanya dinyatakan dengan banyaknya penduduk laki laki untuk 100 penduduk perempuan.
3. Distribusi penduduk adalah pola persebaran penduduk di suatu wilayah, baik berdasarkan batas batas geografis maupun berdasarkan batas batas administrasi pemerintahan.

TECHNICAL NOTES

1. *Population density is a measure of the distribution of the population which shows the total population for each square kilometer of area.*
2. *Sex ratio is the ratio between total male population and female population in a certain area and at a certain time, which is usually stated in the number of male residents per 100 females.*
3. *Population distribution is the pattern of population distribution in an area, either by geographic boundaries or by government administrative boundaries.*

Gambar 3.
Figures

Persentase Penduduk Menurut Pendidikan Akhir di Kecamatan Ngluwar, 2021
Number of Population by Village and Education in Ngluwar Subdistrict, 2021



Sumber/Source : Dinas Kependudukan dan Catatan sipil Kabupaten Magelang/
Demography and Certificate service of Magelang Regency

Tabel 3.1.1
Table

Penduduk, Distribusi Persentase Penduduk, Kepadatan Penduduk, Rasio Jenis Kelamin Penduduk Menurut Desa/ Kelurahan di Kecamatan Ngluwar, 2021
Population, Percentage Distribution of Population, Population Density, and Population Sex Ratio by Villages/ Kelurahan in Ngluwar Subdistrict, 2021

| Desa/Kelurahan <i>Village/Kelurahan</i> | Penduduk/Population | | |
|--|---------------------|----------------------|---------------|
| | Laki-Laki/Male | Perempuan/ Female | Jumlah/Total |
| (1) | (2) | (3) | (4) |
| 001 Bligo | 2 547 | 2 585 | 5 132 |
| 002 Pakunden | 1 862 | 1 875 | 3 737 |
| 003 Somokaton | 1 282 | 1 321 | 2 603 |
| 004 Ngluwar | 2 645 | 2 594 | 5 239 |
| 005 Karangtalun | 2 015 | 2 027 | 4 042 |
| 006 Jamuskauman | 2 316 | 2 231 | 4 547 |
| 007 Plosogede | 2 182 | 2 240 | 4 422 |
| 008 Blongkeng | 1 486 | 1 482 | 2 968 |
| Jumlah/Total | 16 335 | 16 355 | 32 690 |

Lanjutan Tabel/*Continued Table 3.1.1*

| Desa/Kelurahan Village/Kelurahan | Persentase Penduduk Percentage of Total Population | Kepadatan Penduduk (per Km²) Population Density per sq,km | Rasio Jenis Kelamin Penduduk Population Sex Ratio |
|---|---|---|--|
| (1) | (5) | (6) | (7) |
| 001 Bligo | 15,70 | 1 035 | 98,53 |
| 002 Pakunden | 11,43 | 1 209 | 99,31 |
| 003 Somokaton | 7,96 | 1 446 | 97,05 |
| 004 Ngluwar | 16,03 | 1 807 | 101,97 |
| 005 Karangtalun | 12,36 | 1 713 | 99,41 |
| 006 Jamuskauman | 13,91 | 1 749 | 103,81 |
| 007 Plosogede | 13,53 | 1 669 | 97,41 |
| 008 Blongkeng | 9,08 | 1 427 | 100,27 |
| Jumlah/Total | 100,00 | 1 457 | 99,88 |

Sumber/Source: Dinas Kependudukan dan Catatan Sipil Kabupaten Magelang/*Demography and Certificate Service of Magelang Regency*

Tabel
Table 3.1.2

Jumlah Penduduk Menurut Desa/Kelurahan dan Pendidikan Akhir di Kecamatan Ngluwar, 2021
Number of Population by Village and Final Education in Ngluwar Subdistrict, 2021

| Desa/Kelurahan <i>Village/Kelurahan</i> | Tidak/Belum Sekolah <i>Not/Not Yet in School</i> | Belum Tamat SD/ Sederajat <i>Not Yet Graduated from Elementary School</i> | Tamat SD/ Sederajat <i>Elementary School</i> |
|---|--|---|--|
| (1) | (2) | (3) | (4) |
| 001 Bligo | 792 | 673 | 987 |
| 002 Pakunden | 631 | 415 | 786 |
| 003 Somokaton | 500 | 266 | 546 |
| 004 Ngluwar | 897 | 658 | 954 |
| 005 Karangtalun | 740 | 458 | 870 |
| 006 Jamuskauman | 726 | 500 | 993 |
| 007 Plosogede | 668 | 583 | 1 141 |
| 008 Blongkeng | 493 | 352 | 959 |
| Jumlah/Total | 5 447 | 3 905 | 7 236 |

Lanjutan Tabel/Continued Table 3.1.2

| Desa/Kelurahan Village/Kelurahan | SLTP/ Sederajat Middle School | SLTA/ Sederajat High School | Diploma I/II | Akademi/ Diploma III/Sarjana Muda Academy/ Diploma III/ Bachelor |
|---|--|--|-------------------------|---|
| (1) | (5) | (6) | (7) | (8) |
| 001 Bligo | 756 | 1 570 | 45 | 94 |
| 002 Pakunden | 603 | 1 165 | 19 | 41 |
| 003 Somokaton | 410 | 747 | 9 | 36 |
| 004 Ngluwar | 955 | 1 471 | 33 | 76 |
| 005 Karangtalun | 752 | 1 014 | 17 | 60 |
| 006 Jamuskauman | 760 | 1 269 | 28 | 87 |
| 007 Plosogede | 833 | 1 016 | 20 | 47 |
| 008 Blongkeng | 456 | 623 | 10 | 24 |
| Jumlah/Total | 5 525 | 8 875 | 181 | 465 |

Lanjutan Tabel/*Continued Table* 3.1.2

| Desa/Kelurahan Village/Kelurahan | Diploma IV/ Strata I | Strata II | Strata III | Jumlah Total |
|---|---------------------------------|------------------|-------------------|-------------------------|
| (1) | (9) | (10) | (11) | (12) |
| 001 Bligo | 202 | 11 | 2 | 5 132 |
| 002 Pakunden | 74 | 2 | 1 | 3 737 |
| 003 Somokaton | 86 | 3 | - | 2 603 |
| 004 Ngluwar | 187 | 6 | 2 | 5 239 |
| 005 Karangtalun | 126 | 3 | 2 | 4 042 |
| 006 Jamuskauman | 177 | 6 | 1 | 4 547 |
| 007 Plosogede | 107 | 5 | 2 | 4 422 |
| 008 Blongkeng | 47 | 4 | - | 2 968 |
| Jumlah/Total | 1 006 | 40 | 10 | 32 690 |

Sumber/*Source* : Dinas Kependudukan dan Catatan Sipil Kabupaten Magelang/*Demography and Certificate Service of Magelang Regency*

Tabel
Table 3.1.3

Jumlah Penduduk Menurut Desa/Kelurahan dan Agama di Kecamatan Ngluwar, 2021
Number of Population by Village and Religion in Ngluwar Subdistrict, 2021

| Desa/Kelurahan Village/Kelurahan | Islam Islam | Kristen Christian | Katolik Catholic | Hindu Hindu |
|---|------------------------------|------------------------------------|-----------------------------------|------------------------------|
| (1) | (2) | (3) | (4) | (5) |
| 001 Bligo | 5 069 | 6 | 57 | - |
| 002 Pakunden | 3 720 | - | 17 | - |
| 003 Somokaton | 2 540 | 9 | 54 | - |
| 004 Ngluwar | 5 215 | 11 | 11 | - |
| 005 Karangtalun | 4 027 | - | 15 | - |
| 006 Jamuskauman | 4 529 | - | 17 | - |
| 007 Plosogede | 4 416 | 5 | - | - |
| 008 Blongkeng | 2 945 | 1 | 22 | - |
| Jumlah/Total | 32 461 | 32 | 193 | - |

Lanjutan Tabel/*Continued Table* 3.1.3

| Desa/Kelurahan Village/Kelurahan | Budha Budha | Konghuchu Konghuchu | Aliran Kepercayaan Believe Flow | Jumlah Total |
|---|------------------------|--------------------------------|--|-------------------------|
| (1) | (6) | (7) | (8) | (9) |
| 001 Bligo | - | - | - | 5 132 |
| 002 Pakunden | - | - | - | 3 737 |
| 003 Somokaton | - | - | - | 2 603 |
| 004 Ngluwar | 1 | - | 1 | 5 239 |
| 005 Karangtalun | - | - | - | 4 042 |
| 006 Jamuskauman | - | - | 1 | 4 547 |
| 007 Plosogede | - | - | 1 | 4 422 |
| 008 Blongkeng | - | - | - | 2 968 |
| Jumlah/Total | 1 | - | 3 | 32 690 |

Sumber/*Source*: Dinas Kependudukan dan Catatan Sipil Kabupaten Magelang/*Demography and Certificate Service of Magelang Regency*

Tabel
Table 3.1.4

Jumlah Penduduk Menurut Desa/Kelurahan dan Status Kawin di Kecamatan Ngluwar, 2021
Number of Population by Village and Marriage in Ngluwar Subdistrict, 2021

| Desa/Kelurahan Village/Kelurahan | Belum Kawin Single | Kawin Marriage | Cerai Hidup Divorce | Cerai Mati Death Divorce | Jumlah Total |
|---|-------------------------------|---------------------------|--------------------------------|---|-------------------------|
| (1) | (2) | (3) | (4) | (5) | (6) |
| 001 Bligo | 1 984 | 2 703 | 85 | 360 | 5 132 |
| 002 Pakunden | 1 478 | 1 959 | 57 | 243 | 3 737 |
| 003 Somokaton | 1 002 | 1 395 | 47 | 159 | 2 603 |
| 004 Ngluwar | 2 103 | 2 733 | 63 | 340 | 5 239 |
| 005 Karangtalun | 1 642 | 2 071 | 61 | 268 | 4 042 |
| 006 Jamuskauman | 1 850 | 2 362 | 55 | 280 | 4 547 |
| 007 Plosogede | 1 824 | 2 227 | 82 | 289 | 4 422 |
| 008 Blongkeng | 1 229 | 1 488 | 47 | 204 | 2 968 |
| Jumlah/Total | 13 112 | 16 938 | 497 | 2 143 | 32 690 |

Sumber/Source: Dinas Kependudukan dan Catatan Sipil Kabupaten Magelang/Demography and Certificate Service of Magelang Regency

Tabel
Table 3.1.5

Jumlah Penduduk Menurut Desa/Kelurahan dan Pekerjaan di Kecamatan Ngluwar, 2021
Number of Population by Village and Work in Ngluwar Subdistrict, 2021

| Desa/Kelurahan Village/Kelurahan | Belum/Tidak Bekerja/ Mengurus Rumah Tangga/ Pensiunan | Pelajar/ Mahasiswa | PNS/TNI/ Kepolisian RI | Perdagangan/ Pedagang |
|---|--|-------------------------------|-----------------------------------|----------------------------------|
| (1) | (2) | (3) | (4) | (5) |
| 001 Bligo | 1 384 | 874 | 88 | 27 |
| 002 Pakunden | 979 | 644 | 32 | 11 |
| 003 Somokaton | 694 | 435 | 47 | 9 |
| 004 Ngluwar | 1 432 | 897 | 80 | 15 |
| 005 Karangtalun | 1 210 | 721 | 41 | 14 |
| 006 Jamuskauman | 1 218 | 808 | 70 | 19 |
| 007 Plosogede | 1 050 | 845 | 41 | 17 |
| 008 Blongkeng | 888 | 512 | 13 | 7 |
| Jumlah//Total | 8 855 | 5 736 | 412 | 119 |

Lanjutan Tabel/Continued Table 3.1.5

| Desa/Kelurahan Village/Kelurahan | Petani/ Pekebun/ Peternak/ Perikanan | Karyawan Swasta | Karyawan BUMN/ BUMD/ Honorer | Buruh/ Pembantu Rumah Tangga |
|---|---|----------------------------|---|---|
| (1) | (6) | (7) | (8) | (9) |
| 001 Bligo | 880 | 791 | 19 | 582 |
| 002 Pakunden | 140 | 509 | 6 | 1 099 |
| 003 Somokaton | 620 | 314 | 12 | 289 |
| 004 Ngluwar | 550 | 623 | 18 | 616 |
| 005 Karangtalun | 673 | 419 | 7 | 509 |
| 006 Jamuskauman | 552 | 756 | 23 | 425 |
| 007 Plosogede | 551 | 442 | 21 | 819 |
| 008 Blongkeng | 431 | 298 | 5 | 453 |
| Jumlah/Total | 4 397 | 4 152 | 111 | 4 792 |

Lanjutan Tabel/*Continued Table* 3.1.5

| Desa/Kelurahan Village/Kelurahan | Dosen/ Guru | Wiraswasta | Lainnya | Jumlah Total |
|---|------------------------|-------------------|----------------|-------------------------|
| (1) | (10) | (11) | (12) | (13) |
| 001 Bligo | 54 | 213 | 220 | 5 132 |
| 002 Pakunden | 21 | 188 | 108 | 3 737 |
| 003 Somokaton | 18 | 99 | 66 | 2 603 |
| 004 Ngluwar | 51 | 615 | 342 | 5 239 |
| 005 Karangtalun | 54 | 207 | 187 | 4 042 |
| 006 Jamuskauman | 28 | 403 | 245 | 4 547 |
| 007 Plosogede | 22 | 338 | 276 | 4 422 |
| 008 Blongkeng | 18 | 131 | 212 | 2 968 |
| Jumlah/Total | 266 | 2 194 | 1 656 | 32 690 |

Sumber/*Source*: Dinas Kependudukan dan Catatan Sipil Kabupaten Magelang/*Demography and Certificate Service of Magelang Regency*



SOSIAL DAN KESEJAHTERAAN RAKYAT

Social and Welfare

Jumlah Fasilitas Pendidikan di Kecamatan Ngluwar 2021

1 unit
SMK

2 unit
SMA/MA

5 unit
SMP/MTs

27 unit
SD/MI



PENJELASAN TEKNIS**TECHNICAL NOTES**

1. Jalur Pendidikan di Indonesia terdiri atas 1) pendidikan formal, 2) pendidikan nonformal, dan 3) pendidikan informal yang ketiganya dapat saling melengkapi dan memperkaya (Undang undang No. 20 Tahun 2013 tentang Sistem Pendidikan Nasional).

2. Jenjang pendidikan formal terdiri atas pendidikan dasar, pendidikan menengah, dan pendidikan tinggi. Jenis pendidikan yang diajarkan mencakup pendidikan umum, kejuruan, akademik, profesi, vokasi, keagamaan, dan khusus.

3. Pendidikan Dasar berbentuk Sekolah Dasar (SD) dan Madrasah Ibtidaiyah (MI) atau bentuk lain yang sederajat serta Sekolah Menengah Pertama (SMP) dan Madrasah Tsanawiyah (MTs) atau bentuk lain yang sederajat

4. Pendidikan Menengah berbentuk Sekolah Menengah Atas (SMA), Madrasah Aliyah (MA), Sekolah Menengah Kejuruan (SMK), dan Madrasah Aliyah Kejuruan (MAK), atau bentuk lain yang sederajat.

1. The Education System in Indonesia consists of 1) a formal education, 2) non-formal education, and 3) informal education that all three can be complementary and enriching (Law No. 20 Year 2013 about The National Education System)

2. The Formal Education Level consists of primary education, secondary education, and high education. The kind of education that taught consists of general education, vocational, academic, professional, religious, and specific education

3. The Primary Education consists of Primary School and Islamic Primary School or other equivalent forms and Lower Secondary School and MTs, or other equivalent forms

4. The Secondary Education consists of the Upper Secondary school, MA, Vocational School, and Vocational Madrasah Aliyah, or other equivalent forms.

5. Pendidikan tinggi merupakan jenjang pendidikan setelah pendidikan menengah yang mencakup program pendidikan diploma, sarjana, magister, spesialis, dan doktor yang diselenggarakan oleh perguruan tinggi. Perguruan tinggi dapat berbentuk akademi, politeknik, sekolah tinggi, institut, atau universitas.

6. Rumah Sakit adalah tempat pemeriksaan dan perawatan kesehatan, biasanya berada di bawah pengawasan dokter/tenaga medis, yang melayani penderita yang sakit untuk berobat rawat jalan atau rawat inap.

7. Rumah Sakit bersalin adalah rumah sakit khusus untuk persalinan, dilengkapi pelayanan spesialis pemeriksaan kehamilan, persalinan, rawat inap dan rawat jalan ibu dan anak yang berada di bawah pengawasan dokter spesialis kandungan.

8. Poliklinik adalah sarana kesehatan yang dipakai untuk pelayanan berobat jalan, biasanya berada di bawah pengawasan dokter/tenaga medis.

5. The High Education consists of the education level after the secondary education that consists of diplomas, bachelor, master, specialist, and doctoral degrees that are held by the college. The colleges can be academy, polytechnic, high school, institute, or university.

6. Hospital is a place for health check, usually controlled/supervised by doctors/medical personnel to serve the ill patients to get outpatient or inpatient treatment services.

7. Maternity Hospital is a specialized hospital for childbirth, has specialist inspection service to pregnancy, childbirth, hospitalization and outpatient for mothers and children that is under the supervision of an obstetrician.

8. Polyclinic is a health facility in which to get outpatient services, usually under the control of doctor/medical personnel.

9. Puskesmas (Pusat Kesehatan Masyarakat) adalah unit pelaksana teknis dinas kesehatan kabupaten/kota yang mempunyai fungsi utama sebagai penyelenggara pelayanan kesehatan tingkat pertama. Wilayah kerja puskesmas maksimal adalah satu kecamatan dan untuk dapat menjangkau wilayah kerjanya, puskesmas mempunyai jaringan pelayanan meliputi unit Puskesmas Pembantu (Pustu), unit Puskesmas Keliling (Puskel), dan unit bidan/komunitas (Peraturan Menteri Kesehatan RI No 75 Tahun 2014 Tentang Pusat Kesehatan Masyarakat).
9. *Public Health Center is technical implementation unit of regency health department that have the primary function as a first-level health care providers. The working area standard of public health center is one district and to reach their working areas, public health centers have a service network covering subsidiary of public health center, mobile public health center units, and midwife units (Regulation of the Minister of Health of Indonesia Number 75 Year 2014 about Public Health Center).*
10. Apotek adalah suatu tempat tertentu yang digunakan untuk melakukan pekerjaan kefarmasian, dan penyaluran/penjualan obat atau bahan farmasi dan perbekalan kesehatan lainnya kepada masyarakat yang dikelola oleh tenaga apoteker (Peraturan Menteri Kesehatan RI No 1332 Tahun 2002 Tentang Perubahan Atas Peraturan Menteri Kesehatan RI No. 922/MENKES/PER/X/1993 Tentang Kteentuan dan Tata Car Pemberian Izin Apotek).
10. *Pharmacy is a certain place used to carry out pharmaceutical work, and distribution/sale of drugs or pharmaceutical materials and other health supplies to the public managed by pharmacists (Regulation of the Minister of Health of the Republic of Indonesia No. 1332 of 2002 concerning Amendments to Regulation of the Minister of Health of the Republic of Indonesia No. 922 / MENKES/PER/X/1993 concerning the Guidelines and Procedures for Granting Pharmacy Permits).*

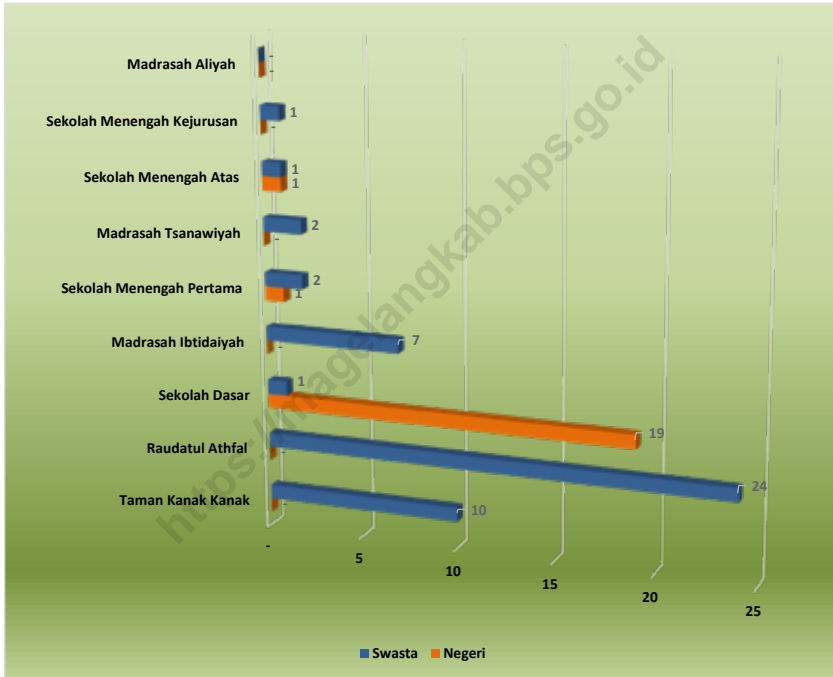
11. Bencana Alam adalah peristiwa atau serangkaian peristiwa yang mengancam dan mengganggu kehidupan/penghidupan masyarakat yang disebabkan oleh faktor alam antara lain berupa gempa bumi, tsunami, gunung meletus, banjir, kekeringan, angin topan, dan tanah longsor sehingga mengakibatkan kerugian materi maupun non-materi.

11. Natural disasters are events or series of events that threaten and disrupt people's lives/livelihoods caused by natural factors, including earthquakes, tsunamis, volcanic eruptions, floods, droughts, hurricanes, and landslides, resulting in material and non-material losses.

<https://magelangkab.bps.go.id>

Gambar 4
Figures

Jumlah Sekolah Menurut Tingkat Pendidikan di Kecamatan Ngluwar, 2021/2022
Number of Schools by Educational Level in Ngluwar Subdistrict, 2021/2022



Catatan/Note: ³ Seluruh Raudatul Athfal (RA) berstatus swasta/All Raudatul Athfal (RA) are private

Sumber/Source: ¹ Kementerian Pendidikan, Kebudayaan, Riset, dan Teknologi, Sistem Data Pokok Pendidikan, data semester ganjil laporan sampai dengan 30 November 2021/Ministry of Education, Culture, Research, and Technology, Basic Education Data System, odd semester report data up to 30 November 2021

² Kementerian Agama, EMIS, data semester ganjil laporan sampai dengan 17 Februari 2022/Ministry of Religious Affairs, EMIS, odd semester report data up to 17 February 2022

4.1. PENDIDIKAN EDUCATION

Tabel 4.1.1 Banyaknya Desa¹/Kelurahan yang Memiliki Fasilitas Sekolah Menurut Tingkat Pendidikan di Kecamatan Ngluwar, 2019–2021
Number of Villages¹/Kelurahan Having Educational Facilities by Educational Level in Ngluwar Subdistrict, 2019–2021

| Tingkat Pendidikan Educational Level | 2019 | 2020 | 2021 |
|--|------|------|------|
| (1) | (2) | (3) | (4) |
| Sekolah Dasar (SD) <i>Primary School</i> | 8 | 8 | 8 |
| Madrasah Ibtidaiyah (MI) <i>Madrasah Ibtidaiyah</i> | 6 | 6 | 6 |
| Sekolah Menengah Pertama (SMP) <i>Junior High School</i> | 2 | 2 | 2 |
| Madrasah Tsanawiyah (MTs) <i>Madrasah Tsanawiyah (MTs)</i> | 2 | 2 | 2 |
| Sekolah Menengah Atas (SMA) <i>Senior High School</i> | 2 | 2 | 2 |
| Sekolah Menengah Kejuruan (SMK) <i>Vocational High School</i> | 1 | 1 | 1 |
| Madrasah Aliyah (MA) <i>Madrasah Aliyah</i> | - | - | - |
| Akademi/Perguruan Tinggi <i>Academy/University</i> | - | - | - |

Catatan/Note: ¹ Desa pada tabel ini termasuk Unit Permukiman Transmigrasi (UPT) yang masih dibina oleh kementerian terkait/*Villages in this table include Transmigration Settlement Unit which is still fostered by the relevant ministries.*

Sumber/Source: BPS, Pendataan Potensi Desa (Podes) 2019, 2020 dan 2021/*BPS-Statistics Indonesia, Village Potential Data Collecting 2019, 2020 and 2021*

Tabel 4.1.2
Table

Jumlah Sekolah Menurut Tingkat Pendidikan di Kecamatan Ngluwar, 2020/2021 dan 2021/2022
Number of Schools by Educational Level in Ngluwar Subdistrict, 2020/2021 and 2021/2022

| Tingkat Pendidikan Educational Level | Negeri/Public | | Swasta/Private | | Jumlah/Total | |
|--|---------------|-----------|----------------|-----------|--------------|-----------|
| | 2020/2021 | 2021/2022 | 2020/2021 | 2021/2022 | 2020/2021 | 2021/2022 |
| (1) | (2) | (3) | (4) | (5) | (6) | (7) |
| Taman Kanak-Kanak (TK) ¹ /Kindergarten ¹ | - | - | 10 | 10 | 10 | 10 |
| Raudatul Athfal (RA) ² / Raudatul Athfal (RA) ² | - | - | 24 | 24 | 24 | 24 |
| Sekolah Dasar (SD) ¹ / Elementary Schools ¹ | 19 | 19 | 1 | 1 | 20 | 20 |
| Madrasah Ibtidaiyah (MI) ² /Madrasah Ibtidaiyah (MI) ² | - | - | 7 | 7 | 7 | 7 |
| Sekolah Menengah Pertama (SMP) ¹ /Junior High Schools ¹ | 1 | 1 | 2 | 2 | 3 | 3 |
| Madrasah Tsanawiyah (MTs) ² /Madrasah Tsanawiyah (MTs) ² | - | - | 2 | 2 | 2 | 2 |
| Sekolah Menengah Atas (SMA) ¹ /Senior High Schools ¹ | 1 | 1 | 1 | 1 | 2 | 2 |
| Sekolah Menengah Kejuruan (SMK) ¹ / Vocational High Schools ¹ | - | - | 1 | 1 | 1 | 1 |
| Madrasah Aliyah (MA) ² / Madrasah Aliyah (MA) ² | - | - | - | - | - | - |

Catatan/Note: ³ Seluruh Raudatul Athfal (RA) berstatus swasta/All Raudatul Athfal (RA) are private

Sumber/Source: ¹ Kementerian Pendidikan, Kebudayaan, Riset, dan Teknologi, Sistem Data Pokok Pendidikan, data semester ganjil laporan sampai dengan 30 November 2021/Ministry of Education, Culture, Research, and Technology, Basic Education Data System, odd semester report data up to 30 November 2021

² Kementerian Agama, EMIS, data semester ganjil laporan sampai dengan 17 Februari 2022/Ministry of Religious Affairs, EMIS, odd semester report data up to 17 February 2022

Tabel 4.1.3 Jumlah Guru Menurut Tingkat Pendidikan di Kecamatan Ngluwar, 2020/2021 dan 2021/2022
Table Number of Teachers by Educational Level in Ngluwar Subdistrict, 2020/2021 and 2021/2022

| Tingkat Pendidikan Educational Level | Negeri/Public | | Swasta/Private | | Jumlah/Total | |
|--|---------------|-----------|----------------|-----------|--------------|-----------|
| | 2020/2021 | 2021/2022 | 2020/2021 | 2021/2022 | 2020/2021 | 2021/2022 |
| (1) | (2) | (3) | (4) | (5) | (6) | (7) |
| Taman Kanak-Kanak (TK) ¹ /Kindergarten ¹ | - | - | 28 | 24 | 28 | 24 |
| Raudatul Athfal (RA) ² / Raudatul Athfal (RA) ² | - | - | 50 | 52 | 50 | 52 |
| Sekolah Dasar (SD) ¹ / Elementary Schools ¹ | 177 | 146 | 23 | 25 | 200 | 171 |
| Madrasah Ibtidaiyah (MI) ² /Madrasah Ibtidaiyah (MI) ² | - | - | 55 | 56 | 55 | 56 |
| Sekolah Menengah Pertama (SMP) ¹ / Junior High Schools ¹ | 31 | 32 | 20 | 21 | 51 | 53 |
| Madrasah Tsanawiyah (MTs) ² /Madrasah Tsanawiyah (MTs) ² | - | - | 20 | 19 | 20 | 19 |
| Sekolah Menengah Atas (SMA) ¹ /Senior High Schools ¹ | 46 | 39 | 10 | 9 | 56 | 48 |
| Sekolah Menengah Kejuruan (SMK) ¹ / Vocational High Schools ¹ | - | - | 16 | 16 | 16 | 16 |
| Madrasah Aliyah (MA) ² Madrasah Aliyah (MA) ² | - | - | - | - | - | - |

Catatan/Note: ³ Seluruh Raudatul Athfal (RA) berstatus swasta/All Raudatul Athfal (RA) are private

Sumber/Source: ¹ Kementerian Pendidikan, Kebudayaan, Riset, dan Teknologi, Sistem Data Pokok Pendidikan, data semester ganjil laporan sampai dengan 30 November 2021/Ministry of Education, Culture, Research, and Technology, Basic Education Data System, odd semester report data up to 30 November 2021

² Kementerian Agama, EMIS, data semester ganjil laporan sampai dengan 17 Februari 2022/Ministry of Religious Affairs, EMIS, odd semester report data up to 17 February 2022

Tabel 4.1.4 Jumlah Murid Menurut Tingkat Pendidikan di Kecamatan Ngluwar, 2020/2021 dan 2021/2022
Table *Number of Pupils by Educational Level in Ngluwar Subdistrict, 2020/2021 and 2021/2022*

| Tingkat Pendidikan Educational Level | Negeri/Public | | Swasta/Private | | Jumlah/Total | |
|--|---------------|-----------|----------------|-----------|--------------|-----------|
| | 2020/2021 | 2021/2022 | 2020/2021 | 2021/2022 | 2020/2021 | 2021/2022 |
| (1) | (2) | (3) | (4) | (5) | (6) | (7) |
| Taman Kanak-Kanak (TK) ¹ /Kindergarten ¹ | - | - | 219 | 223 | 219 | 223 |
| Raudatul Athfal (RA) ² / Raudatul Athfal (RA) ² | - | - | 455 | 591 | 455 | 591 |
| Sekolah Dasar (SD) ¹ / Elementary Schools ¹ | 1 859 | 1 746 | 377 | 382 | 2 236 | 2 128 |
| Madrasah Ibtidaiyah (MI) ² /Madrasah Ibtidaiyah (MI) ² | - | - | 519 | 439 | 519 | 439 |
| Sekolah Menengah Pertama (SMP) ¹ / Junior High Schools ¹ | 669 | 669 | 208 | 171 | 877 | 840 |
| Madrasah Tsanawiyah (MTs) ² /Madrasah Tsanawiyah (MTs) ² | - | - | 132 | 136 | 132 | 136 |
| Sekolah Menengah Atas (SMA) ¹ / Senior High Schools ¹ | 797 | 828 | 60 | 61 | 857 | 889 |
| Sekolah Menengah Kejuruan (SMK) ¹ / Vocational High Schools ¹ | - | - | 177 | 173 | 177 | 173 |
| Madrasah Aliyah (MA) ² Madrasah Aliyah (MA) ² | - | - | - | - | - | - |

Catatan/Note: ³ Seluruh Raudatul Athfal (RA) berstatus swasta/All Raudatul Athfal (RA) are private

Sumber/Source: ¹ Kementerian Pendidikan, Kebudayaan, Riset, dan Teknologi, Sistem Data Pokok Pendidikan, data semester ganjil laporan sampai dengan 30 November 2021/Ministry of Education, Culture, Research, and Technology, Basic Education Data System, odd semester report data up to 30 November 2021

² Kementerian Agama, EMIS, data semester ganjil laporan sampai dengan 17 Februari 2022/Ministry of Religious Affairs, EMIS, odd semester report data up to 17 February 2022

Tabel 4.1.5 Banyaknya Sekolah Dasar (SD) Menurut Desa/Kelurahan di Kecamatan Ngluwar, 2021
Table *Number of Primary Schools By Villages in Ngluwar Subdistrict, 2021*

| Desa/Kelurahan Village | Negeri Public | Swasta Private | Jumlah Total |
|---------------------------|------------------|-------------------|-----------------|
| (1) | (2) | (3) | (4) |
| 001 Bligo | 3 | 1 | 4 |
| 002 Pakunden | 2 | - | 2 |
| 003 Somokaton | 2 | - | 2 |
| 004 Ngluwar | 3 | - | 3 |
| 005 Karangtalun | 3 | - | 3 |
| 006 Jamuskauman | 2 | - | 2 |
| 007 Plosogede | 2 | - | 2 |
| 008 Blongkeng | 2 | - | 2 |
| Jumlah/Total | 19 | 1 | 20 |

Sumber/Source: BPS, Pendataan Potensi Desa (Podes) 2021/BPS-Statistics Indonesia, Village Potential Data Collection, 2021

Tabel 4.1.6 Banyaknya Madrasah Ibtidaiyah (MI) Menurut Desa/
Table Kelurahan di Kecamatan Ngluwar, 2021
Number of Madrasah Ibtidaiyah (MI) By Villages in Ngluwar Subdistrict, 2021

| Desa/Kelurahan Village | Negeri Public | Swasta Private | Jumlah Total |
|---------------------------|------------------|-------------------|-----------------|
| (1) | (2) | (3) | (4) |
| 001 Bligo | - | 2 | 2 |
| 002 Pakunden | - | - | - |
| 003 Somokaton | - | - | - |
| 004 Ngluwar | - | 1 | 1 |
| 005 Karangtalun | - | 1 | 1 |
| 006 Jamuskauman | - | 1 | 1 |
| 007 Plosogede | - | 1 | 1 |
| 008 Blongkeng | - | 1 | 1 |
| Jumlah/Total | - | 7 | 7 |

Sumber/Source: BPS, Pendataan Potensi Desa (Podes) 2021/BPS-Statistics Indonesia, Village Potential Data Collection, 2021

Tabel 4.1.7 Banyaknya Sekolah Menengah Pertama (SMP) Menurut Desa/Kelurahan di Kecamatan Ngluwar, 2021
Table *Number of Junior High Schools By Villages in Ngluwar Subdistrict, 2021*

| Desa/Kelurahan Village | Negeri Public | Swasta Private | Jumlah Total |
|---------------------------|------------------|-------------------|-----------------|
| (1) | (2) | (3) | (4) |
| 001 Bligo | - | - | - |
| 002 Pakunden | - | - | - |
| 003 Somokaton | - | - | - |
| 004 Ngluwar | - | 2 | 2 |
| 005 Karangtalun | 1 | - | 1 |
| 006 Jamuskauman | - | - | - |
| 007 Plosogede | - | - | - |
| 008 Blongkeng | - | - | - |
| Jumlah/Total | 1 | 2 | 3 |

Sumber/Source: BPS, Pendataan Potensi Desa (Podes) 2021/BPS-Statistics Indonesia, Village Potential Data Collection, 2021

Tabel 4.1.8 Banyaknya Madrasah Tsanawiyah (MTs) Menurut Desa/Kelurahan di Kecamatan Ngluwar, 2021
Table *Number of Madrasah Tsanawiyah (MTs) By Villages in Ngluwar Subdistrict, 2021*

| Desa/Kelurahan Village | Negeri Public | Swasta Private | Jumlah Total |
|---------------------------|------------------|-------------------|-----------------|
| (1) | (2) | (3) | (4) |
| 001 Bligo | - | - | - |
| 002 Pakunden | - | - | - |
| 003 Somokaton | - | - | - |
| 004 Ngluwar | - | 1 | 1 |
| 005 Karangtalun | - | - | - |
| 006 Jamuskauman | - | - | - |
| 007 Plosogede | - | 1 | 1 |
| 008 Blongkeng | - | - | - |
| Jumlah/Total | - | 2 | 2 |

Sumber/Source: BPS, Pendataan Potensi Desa (Podes) 2021/BPS-Statistics Indonesia, Village Potential Data Collection, 2021

Tabel 4.1.9 Banyaknya Sekolah Menengah Atas (SMA) Menurut Desa/Kelurahan di Kecamatan Ngluwar, 2021
Table *Number of Senior High Schools By Villages in Ngluwar Subdistrict, 2021*

| Desa/Kelurahan Village | Negeri Public | Swasta Private | Jumlah Total |
|-----------------------------------|--------------------------|---------------------------|-------------------------|
| (1) | (2) | (3) | (4) |
| 001 Bligo | - | - | - |
| 002 Pakunden | - | - | - |
| 003 Somokaton | - | - | - |
| 004 Ngluwar | - | 1 | 1 |
| 005 Karangtalun | - | - | - |
| 006 Jamuskauman | - | - | - |
| 007 Plosogede | 1 | - | 1 |
| 008 Blongkeng | - | - | - |
| Jumlah/Total | 1 | 1 | 2 |

Sumber/Source: BPS, Pendataan Potensi Desa (Podes) 2021/BPS-Statistics Indonesia, Village Potential Data Collection, 2021

Tabel
Table 4.1.10

Banyaknya Madrasah Aliyah (MA) Menurut Desa/Kelurahan di Kecamatan Ngluwar, 2021
Number of Madrasah Aliyah (MA) By Villages in Ngluwar Subdistrict, 2021

| Desa/Kelurahan Village | Negeri Public | Swasta Private | Jumlah Total |
|-----------------------------------|--------------------------|---------------------------|-------------------------|
| (1) | (2) | (3) | (4) |
| 001 Bligo | - | - | - |
| 002 Pakunden | - | - | - |
| 003 Somokaton | - | - | - |
| 004 Ngluwar | - | - | - |
| 005 Karangtalun | - | - | - |
| 006 Jamuskauman | - | - | - |
| 007 Plosogede | - | - | - |
| 008 Blongkeng | - | - | - |
| Jumlah/Total | - | - | - |

Sumber/Source: BPS, Pendataan Potensi Desa (Podes) 2021/BPS-Statistics Indonesia, Village Potential Data Collection, 2021

Tabel 4.1.11 Banyaknya Sekolah Menengah Kejuruan (SMK) Menurut Desa/Kelurahan di Kecamatan Ngluwar, 2021
Table *Number of Vocational High Schools By Villages in Ngluwar Subdistrict, 2021*

| Desa/Kelurahan Village | Negeri Public | Swasta Private | Jumlah Total |
|---------------------------|------------------|-------------------|-----------------|
| (1) | (2) | (3) | (4) |
| 001 Bligo | - | - | - |
| 002 Pakunden | - | - | - |
| 003 Somokaton | - | - | - |
| 004 Ngluwar | - | 1 | 1 |
| 005 Karangtalun | - | - | - |
| 006 Jamuskauman | - | - | - |
| 007 Plosogede | - | - | - |
| 008 Blongkeng | - | - | - |
| Jumlah/Total | - | 1 | 1 |

Sumber/Source: BPS, Pendataan Potensi Desa (Podes) 2021/BPS-Statistics Indonesia, Village Potential Data Collection, 2021

Tabel
Table 4.1.12

**Banyaknya Akademi/Perguruan Tinggi Menurut Desa/
Kelurahan di Kecamatan Ngluwar, 2021**
*Number of Academy/University By Villages in Ngluwar
Subdistrict, 2021*

| Desa/Kelurahan Village | Negeri Public | Swasta Private | Jumlah Total |
|-----------------------------------|--------------------------|---------------------------|-------------------------|
| (1) | (2) | (3) | (4) |
| 001 Bligo | - | - | - |
| 002 Pakunden | - | - | - |
| 003 Somokaton | - | - | - |
| 004 Ngluwar | - | - | - |
| 005 Karangtalun | - | - | - |
| 006 Jamuskauman | - | - | - |
| 007 Plosogede | - | - | - |
| 008 Blongkeng | - | - | - |
| Jumlah/Total | - | - | - |

Sumber/Source: BPS, Pendataan Potensi Desa (Podes) 2021/BPS-Statistics Indonesia, Village Potential Data Collection, 2021

Tabel 4.1.13
Table

Kemudahan untuk Mencapai Sarana Pendidikan Terdekat Bagi Desa/Kelurahan yang Tidak ada Sarana Pendidikan Menurut Desa/Kelurahan dan Jenjang Pendidikan di Kecamatan Ngluwar, 2021
Ease of Reaching Nearest Education Facilities for Villages With No Education Facilities By Villages and Types of Facilities in Ngluwar Subdistrict, 2021

| Desa/Kelurahan Village | SD Primary School | MI MI | SMP Junior High School | MTs MTs |
|-----------------------------------|----------------------------------|------------------|---------------------------------------|--------------------|
| (1) | (2) | (3) | (4) | (5) |
| 001 Bligo | - | - | Mudah | Mudah |
| 002 Pakunden | - | Mudah | Mudah | Mudah |
| 003 Somokaton | - | Mudah | Mudah | Mudah |
| 004 Ngluwar | - | - | - | - |
| 005 Karangtalun | - | - | - | Mudah |
| 006 Jamuskauman | - | - | Mudah | Mudah |
| 007 Plosogede | - | - | Mudah | - |
| 008 Blongkeng | - | - | Mudah | Mudah |

Lanjutan Tabel 4.1.13/Continued Table 4.1.13

| Desa/Kelurahan Village | SMA Senior High School | MA MA | SMK Vocational High School | Akademi/ Perguruan Tinggi Academy/ University |
|-----------------------------------|---------------------------------------|------------------|---|--|
| (1) | (6) | (7) | (8) | (9) |
| 001 Bligo | Mudah | Mudah | Mudah | Mudah |
| 002 Pakunden | Mudah | Mudah | Mudah | Mudah |
| 003 Somokaton | Mudah | Mudah | Mudah | Mudah |
| 004 Ngluwar | - | Mudah | - | Mudah |
| 005 Karangtalun | Mudah | Mudah | Mudah | Mudah |
| 006 Jamuskauman | Mudah | Mudah | Mudah | Mudah |
| 007 Plosogede | - | Mudah | Mudah | Mudah |
| 008 Blongkeng | Mudah | Mudah | Mudah | Mudah |

Sumber/Source: BPS, Pendataan Potensi Desa (Podes) 2021/BPS-Statistics Indonesia, Village Potential Data Collection, 2021

4.2 KESEHATAN HEALTH

Tabel 4.2.1 Banyaknya Desa¹/Kelurahan yang Memiliki Sarana Kesehatan Menurut Jenis Sarana Kesehatan di Kecamatan Ngluwar, 2019–2021
Number of Villages¹/Kelurahan Health Facilities by Type of Health Facilities in Ngluwar Subdistrict, 2019–2021

| Jenis Sarana Kesehatan <i>Type of Health Facilities</i> | 2019 | 2020 | 2021 |
|--|------|------|------|
| (1) | (2) | (3) | (4) |
| Rumah Sakit <i>Hospital</i> | - | - | - |
| Rumah Sakit Bersalin <i>Maternity Hospital</i> | - | - | - |
| Poliklinik/Balai Pengobatan <i>Polyclinic</i> | 1 | 1 | 1 |
| Puskesmas Rawat Inap <i>Public Health Center with Inpatient Care</i> | - | - | - |
| Puskesmas Tanpa Rawat Inap <i>Public Health Center without Inpatient Care</i> | 1 | 1 | 1 |
| Apotek <i>Pharmacy</i> | 3 | 3 | 3 |

Sumber/Source: BPS, Pendataan Potensi Desa (Podes) 2019–2021/BPS-Statistics Indonesia, Village Potential Data Collecting 2019–2021

Tabel 4.2.2
Table

Banyaknya Warga Penderita Kekurangan Gizi Menurut Desa/Kelurahan di Kecamatan Ngluwar, 2021
Number of People with Malnutrition by Villages/Kelurahan in Ngluwar Subdistrict, 2021

| Desa/Kelurahan Village/Kelurahan | 2021 |
|---|-------------|
| (1) | (2) |
| 001 Bligo | 24 |
| 002 Pakunden | 12 |
| 003 Somokaton | 7 |
| 004 Ngluwar | 12 |
| 005 Karangtalun | 19 |
| 006 Jamuskauman | 19 |
| 007 Plosogede | 13 |
| 008 Blongkeng | 13 |
| Jumlah/Total | 119 |

Sumber/Source: UPT Puskesmas Ngluwar

Tabel 4.2.3 Banyaknya Sarana Kesehatan Menurut Desa/Kelurahan dan Jenis Sarana Kesehatan di Kecamatan Ngluwar, 2021
Table *Number of Health Facility By Villages and Type of Health Facility in Ngluwar Subdistrict, 2021*

| Desa/Kelurahan Village/Kelurahan | Rumah Sakit Hospital | Rumah Sakit Bersalin Maternity Hospital | Poliklinik/Balai Pengobatan Polyclinic/ Treatment Center |
|---|---------------------------------|--|---|
| (1) | (2) | (3) | (4) |
| 001 Bligo | - | - | - |
| 002 Pakunden | - | - | - |
| 003 Somokaton | - | - | - |
| 004 Ngluwar | - | - | 1 |
| 005 Karangtalun | - | - | - |
| 006 Jamuskauman | - | - | - |
| 007 Plosogede | - | - | - |
| 008 Blongkeng | - | - | - |
| Jumlah/Total | - | - | 1 |

Lanjutan Tabel 4.2.3/Continued Table 4.2.3

| Desa/Kelurahan Village | Puskesmas Public Health Center | | Apotek Pharmacy |
|---------------------------|---------------------------------------|--|--------------------|
| | Rawat Inap With Hospitalization | Tanpa Rawat Inap Without Hospitalization | |
| (1) | (5) | (6) | (7) |
| 001 Bligo | - | - | - |
| 002 Pakunden | - | - | - |
| 003 Somokaton | - | - | - |
| 004 Ngluwar | - | 1 | 3 |
| 005 Karangtalun | - | - | - |
| 006 Jamuskauman | - | - | - |
| 007 Plosogede | - | - | - |
| 008 Blongkeng | - | - | - |
| Jumlah/Total | - | 1 | 3 |

Sumber/Source: BPS, Pendataan Potensi Desa (Podes) 2021/BPS-Statistics Indonesia, Village Potential Data Collecting 2021

Tabel 4.2.4 Kemudahan Mencapai Sarana Kesehatan Terdekat Bagi Desa/Kelurahan yang Tidak Ada Sarana Kesehatan Menurut Desa/Kelurahan dan Jenis Sarana Kesehatan di Kecamatan Ngluwar, 2021
Table *Ease of Reaching Nearest Health Facilities for Villages With No Health Facilities By Villages and Types of Health Facilities in Ngluwar Subdistrict, 2021*

| Desa/Kelurahan <i>Village/Kelurahan</i> | Rumah Sakit <i>Hospital</i> | Poliklinik/Balai Pengobatan <i>Polyclinic/ Treatment</i> <i>Center</i> |
|---|---------------------------------------|---|
| (1) | (2) | (4) |
| 001 Bligo | Mudah | Mudah |
| 002 Pakunden | Mudah | Mudah |
| 003 Somokaton | Mudah | Mudah |
| 004 Ngluwar | Mudah | - |
| 005 Karangtalun | Mudah | Mudah |
| 006 Jamuskauman | Mudah | Mudah |
| 007 Plosogede | Mudah | Mudah |
| 008 Blongkeng | Mudah | Mudah |

Lanjutan Tabel 4.2.4/Continued Table 4.2.4

| Desa/Kelurahan Village | Puskesmas Public Health Center | | Apotek Pharmacy |
|---------------------------|---------------------------------------|--|--------------------|
| | Rawat Inap With Hospitalization | Tanpa Rawat Inap Without Hospitalization | |
| (1) | (5) | (6) | (7) |
| 001 Bligo | Mudah | Mudah | Mudah |
| 002 Pakunden | Mudah | Mudah | Mudah |
| 003 Somokaton | Mudah | Mudah | Mudah |
| 004 Ngluwar | Mudah | - | - |
| 005 Karangtalun | Mudah | Mudah | Mudah |
| 006 Jamuskauman | Mudah | Mudah | Mudah |
| 007 Plosogede | Mudah | Mudah | Mudah |
| 008 Blongkeng | Mudah | Mudah | Mudah |

Sumber/Source: BPS, Pendataan Potensi Desa (Podes) 2021/BPS-Statistics Indonesia, Village Potential Data Collecting 2021

4.3 PERUMAHAN DAN LINGKUNGAN HOUSING AND ENVIRONMENT

Tabel 4.3.1 Banyaknya Desa/Kelurahan Menurut Sumber Air Minum Sebagian Besar Keluarga di Kecamatan Ngluwar, 2019–2021
Number of Villages/Kelurahan by Drinking Water Source of Majority Family in Ngluwar Subdistrict, 2019–2021

| Sumber Air Minum Source of Drinking Water | 2019 | 2020 | 2021 |
|---|------|------|------|
| (1) | (2) | (3) | (4) |
| Air Kemasan Bermerk/ <i>Branded Bottled Water</i> | - | - | - |
| Air Isi Ulang/ <i>Refil Water</i> | - | - | - |
| Leding Dengan Meteran/ <i>Metered Piped Water</i> | - | - | - |
| Leding Tanpa Meteran/ <i>Non Metered Piped Water</i> | - | - | - |
| Sumur Bor atau Pompa/ <i>Artesian Well or Pumped Water</i> | - | - | - |
| Sumur/ <i>Well</i> | - | - | - |
| Mata Air/ <i>Spring</i> | - | - | - |
| Sungai/Danau/Kolam/ Waduk/ <i>Situ/Embung/Bendungan/River/Lake/Pond/Reservoir/Dam</i> | - | - | - |
| Air Hujan/ <i>Rainwater</i> | - | - | - |
| Lainnya/ <i>Others</i> | - | - | - |

Sumber/*Source*: BPS, Pendataan Potensi Desa (Podes) 2019–2021/*BPS-Statistics Indonesia, Village Potential Data Collecting 2019–2021*

Tabel 4.3.2
Table

Banyaknya Keluarga Menurut Desa/Kelurahan dan Jenis Pengguna Listrik di Kecamatan Ngluwar, 2021
Number of Family by Villages/Kelurahan and Type of Electricity Consumer in Ngluwar Subdistrict, 2021

| Desa/Kelurahan <i>Village/Kelurahan</i> | Pengguna Listrik <i>Electricity Consumer</i> | | | Bukan Pengguna Listrik <i>Not Electricity Consumer</i> |
|--|---|---|------------------------|---|
| | PLN <i>State Electricity Company</i> | Non PLN <i>Non-State Electricity Company</i> | Jumlah <i>Total</i> | |
| (1) | (2) | (3) | (4) | (5) |
| 001 Bligo | 1 952 | - | 1 952 | - |
| 002 Pakunden | 1 196 | - | 1 196 | - |
| 003 Somokaton | 887 | - | 887 | - |
| 004 Ngluwar | 1 787 | - | 1 787 | - |
| 005 Karangtalun | 1 351 | - | 1 351 | 1 |
| 006 Jamuskauman | 1 500 | - | 1 500 | - |
| 007 Plosogede | 1 507 | - | 1 507 | - |
| 008 Blongkeng | 1 008 | - | 1 008 | - |
| Jumlah/Total | 11 188 | - | 11 188 | 1 |

Sumber/Source: BPS, Pendataan Potensi Desa (Podes) 2021/BPS-Statistics Indonesia, Village Potential Data Collecting 2021

Tabel 4.3.3 Banyaknya Desa/Kelurahan Menurut Sumber Penerangan Jalan Utama Desa/Kelurahan di Kecamatan Ngluwar, 2019–2021
Number of Villages/Kelurahan by Source of Villages/Kelurahan's Main Street Illumination in Ngluwar Subdistrict, 2019–2021

| Sumber Penerangan Jalan Utama Source of Main Street Illumination | 2019 | 2020 | 2021 |
|---|------|------|------|
| (1) | (2) | (3) | (4) |
| Listrik Pemerintah/ <i>State Electricity</i> | 6 | 5 | 8 |
| Listrik Non Pemerintah/ <i>Non-State Electricity</i> | 2 | 3 | - |
| Non Listrik/ <i>Non-Electric</i> | - | - | - |

Sumber/Source : BPS, Pendataan Potensi Desa (Podes) 2019–2021/BPS-Statistics Indonesia, Village Potential Data Collecting 2019–2021

Tabel
Table 4.3.4

Banyaknya Desa/Kelurahan Menurut Penggunaan Fasilitas Tempat Buang Air Besar Sebagian Besar Keluarga di Kecamatan Ngluwar, 2019–2021
Number of Villages/Kelurahan by Toilet Facility Used by Majority Family in Ngluwar Subdistrict, 2019–2021

| Fasilitas Tempat Buang Air Besar Toilet Facility | 2019 | 2020 | 2021 |
|---|-------------|-------------|-------------|
| (1) | (2) | (3) | (4) |
| Jamban/Toilet | | | |
| Sendiri/Private | 8 | 8 | 8 |
| Bersama/Shared | - | - | - |
| Umum/Public | - | - | - |
| Bukan Jamban/Non-Toilet | - | - | - |

Sumber/Source: BPS, Pendataan Potensi Desa (Podes) 2019–2021/BPS-Statistics Indonesia, Village Potential Data Collecting 2019–2021

Tabel 4.3.5 Banyaknya Desa/Kelurahan Menurut Jenis Bahan Bakar untuk Memasak yang Digunakan Sebagian Besar Keluarga di Kecamatan Ngluwar, 2021
Table *Number of Villages/Kelurahan by Type of Cooking Fuel Used by Majority Family in Ngluwar Subdistrict, 2021*

| Jenis Bahan Bakar untuk Memasak <i>Type of Cooking Fuel</i> | 2021 |
|--|----------|
| (1) | (2) |
| Listrik/Electric | - |
| Elpiji 5,5 kg/Blue Gas 5.5 kg-LPG | - |
| Elpiji 12 kg/12 kg-LPG | - |
| Elpiji 3 kg/3 kg-LPG | 8 |
| Gas Kota/City Gas | - |
| Biogas/Biogas | - |
| Minyak Tanah/Kerosene | - |
| Briket/Briquettes | - |
| Arang/Charcoal | - |
| Kayu Bakar/Firewood | - |
| Lainnya/Others | - |
| Jumlah/Total | 8 |

Catatan/Note: ...
 Sumber/Source: BPS, Pendataan Potensi Desa (Podes) 2019–2021/BPS-Statistics Indonesia, Village Potential Data Collecting 2019–2021

4.4 AGAMA DAN SOSIAL LAINNYA RELIGION AND OTHER SOCIAL AFFAIRS

Tabel 4.4.1 Jumlah Tempat Peribadatan Menurut Desa/Kelurahan di Kecamatan Ngluwar, 2021
Number of Worship Places by Villages/Kelurahan in Ngluwar Subdistrict, 2021

| Desa/Kelurahan <i>Village/Kelurahan</i> | Masjid <i>Mosque</i> | Mushola <i>Pray Room</i> | Gereja Protestan <i>Protestant Church</i> | Gereja Katholik <i>Catholic Church</i> | Pura <i>Temple</i> | Vihara |
|--|-------------------------|-----------------------------|---|--|-----------------------|----------|
| (1) | (2) | (3) | (4) | (5) | (6) | (7) |
| 001 Bligo | 9 | 36 | - | - | - | - |
| 002 Pakunden | 6 | 15 | - | - | - | - |
| 003 Somokaton | 5 | 1 | - | - | - | - |
| 004 Ngluwar | 12 | 19 | - | - | - | - |
| 005 Karangtalun | 12 | 13 | - | - | - | - |
| 006 Jamuskauman | 14 | 11 | - | 2 | - | - |
| 007 Plosogede | 11 | 14 | - | - | - | - |
| 008 Blongkeng | 9 | 15 | - | - | - | - |
| Jumlah/Total | 78 | 124 | - | 2 | - | - |

Sumber/Source: BPS, Pendataan Potensi Desa (Podes) 2021/BPS-Statistics Indonesia, Village Potential Data Collecting 2021

Tabel
Table 4.4.2

**Banyaknya Kejadian Bencana Alam Menurut Desa/
Kelurahan dan Jenis Bencana Alam di Kecamatan Ngluwar,
2020**
*Number of Natural Disaster Events by Villages/Kelurahan and
Type of Natural Disaster in Ngluwar Subdistrict, 2020*

| Desa/Kelurahan Village/Kelurahan | Gempa Bumi Earthquake | Tsunami Tsunami | Gunung Meletus Volcanic Eruption | Tanah Longsor Landslide |
|---|--------------------------------------|----------------------------|---|--|
| (1) | (2) | (3) | (4) | (5) |
| 001 Bligo | - | - | - | - |
| 002 Pakunden | - | - | - | - |
| 003 Somokaton | - | - | - | - |
| 004 Ngluwar | - | - | - | - |
| 005 Karangtalun | - | - | - | - |
| 006 Jamuskauman | - | - | - | - |
| 007 Plosogede | - | - | - | - |
| 008 Blongkeng | - | - | - | - |
| Jumlah/Total | - | - | - | - |

Lanjutan Tabel/*Continued Table 4.4.2*

| Desa/Kelurahan Village/Kelurahan | Banjir Floods | Banjir Bandang Flash Floods | Kekeringan Drought | Kebakaran Hutan dan Lahan Forest and Land Fires |
|---|--------------------------|--|-------------------------------|--|
| (1) | (6) | (7) | (8) | (9) |
| 001 Bligo | - | - | - | - |
| 002 Pakunden | - | - | - | - |
| 003 Somokaton | - | - | - | - |
| 004 Ngluwar | - | - | - | - |
| 005 Karangtalun | - | - | - | - |
| 006 Jamuskauman | - | - | - | - |
| 007 Plosogede | - | - | - | - |
| 008 Blongkeng | - | - | - | - |
| Jumlah/Total | - | - | - | - |

Lanjutan Tabel/*Continued Table 4.4.2*

| Desa/Kelurahan Village/Kelurahan | Angin Puyuh/ Puting Beliung/ Topan Tornado/Typhoon | Gelombang Pasang Tidal Wave | Abrasi Abrasion |
|---|---|--|----------------------------|
| (1) | (10) | (11) | (12) |
| 001 Bligo | - | - | - |
| 002 Pakunden | - | - | - |
| 003 Somokaton | - | - | - |
| 004 Ngluwar | - | - | - |
| 005 Karangtalun | 1 | - | - |
| 006 Jamuskauman | - | - | - |
| 007 Plosogede | - | - | - |
| 008 Blongkeng | - | - | - |
| Jumlah/Total | 1 | - | - |

Sumber/*Source* : BPS, Pendataan Potensi Desa (Podes) 2021/*BPS-Statistics Indonesia, Village Potential Data Collecting 2021*

Tabel 4.4.3
Table

Banyaknya Korban Jiwa Akibat Bencana Alam Menurut Desa/Kelurahan dan Jenis Bencana Alam di Kecamatan Ngluwar, 2020
Number of Fatalities Due to Natural Disasters by Villages/ Kelurahan and Type of Natural Disaster in Ngluwar Subdistrict, 2020

| Desa/Kelurahan Village/Kelurahan | Gempa Bumi Earthquake | Tsunami Tsunami | Gunung Meletus Volcanic Eruption | Tanah Longsor Landslide |
|---|--------------------------------------|----------------------------|---|--|
| (1) | (2) | (3) | (4) | (5) |
| 001 Bligo | - | - | - | - |
| 002 Pakunden | - | - | - | - |
| 003 Somokaton | - | - | - | - |
| 004 Ngluwar | - | - | - | - |
| 005 Karangtalun | - | - | - | - |
| 006 Jamuskauman | - | - | - | - |
| 007 Plosogede | - | - | - | - |
| 008 Blongkeng | - | - | - | - |
| Jumlah/Total | - | - | - | - |

Lanjutan Tabel/Continued Table 4.4.3

| Desa/Kelurahan Village/Kelurahan | Banjir Floods | Banjir Bandang Flash Floods | Kekeringan Drought | Kebakaran Hutan dan Lahan Forest and Land Fires |
|---|--------------------------|--|-------------------------------|--|
| (1) | (6) | (7) | (8) | (9) |
| 001 Bligo | - | - | - | - |
| 002 Pakunden | - | - | - | - |
| 003 Somokaton | - | - | - | - |
| 004 Ngluwar | - | - | - | - |
| 005 Karangtalun | - | - | - | - |
| 006 Jamuskauman | - | - | - | - |
| 007 Plosogede | - | - | - | - |
| 008 Blongkeng | - | - | - | - |
| Jumlah/Total | - | - | - | - |

Lanjutan Tabel/*Continued Table 4.4.3*

| Desa/Kelurahan Village/Kelurahan | Angin Puyuh/ Puting Beliung/ Topan Tornado/Typhoon | Gelombang Pasang Tidal Wave | Abrasi Abrasion |
|---|---|--|----------------------------|
| (1) | (10) | (11) | (12) |
| 001 Bligo | - | - | - |
| 002 Pakunden | - | - | - |
| 003 Somokaton | - | - | - |
| 004 Ngluwar | - | - | - |
| 005 Karangtalun | - | - | - |
| 006 Jamuskauman | - | - | - |
| 007 Plosogede | - | - | - |
| 008 Blongkeng | - | - | - |
| Jumlah/Total | - | - | - |

Sumber/*Source* : BPS, Pendataan Potensi Desa (Podes) 2021/*BPS-Statistics Indonesia, Village Potential Data Collecting 2021*

Tabel 4.4.4
Table

Keberadaan Fasilitas/Upaya Antisipasi/Mitigasi Bencana Alam Menurut Desa/Kelurahan di Kecamatan Ngluwar, 2021

Existence of Facilities/Efforts for Anticipation/Mitigation of Natural Disasters by Villages/Kelurahan by Villages/Kelurahan in Ngluwar Subdistrict, 2021

| Desa/Kelurahan Village/Kelurahan | Sistem Peringatan Dini Bencana Alam Natural Disaster Early Warning System | Sistem Peringatan Dini Khusus Tsunami Tsunami Early Warning System | Perlengkapan Keselamatan Safety Equipment |
|---|--|---|--|
| (1) | (2) | (3) | (4) |
| 001 Bligo | Tidak Ada | Bukan Wilayah Potensi Tsunami | Tidak Ada |
| 002 Pakunden | Tidak Ada | Bukan Wilayah Potensi Tsunami | Tidak Ada |
| 003 Somokaton | Tidak Ada | Bukan Wilayah Potensi Tsunami | Tidak Ada |
| 004 Ngluwar | Tidak Ada | Bukan Wilayah Potensi Tsunami | Tidak Ada |
| 005 Karangtalun | Tidak Ada | Bukan Wilayah Potensi Tsunami | Tidak Ada |
| 006 Jamuskauman | Tidak Ada | Bukan Wilayah Potensi Tsunami | Tidak Ada |
| 007 Plosogede | Tidak Ada | Bukan Wilayah Potensi Tsunami | Tidak Ada |
| 008 Blongkeng | Tidak Ada | Bukan Wilayah Potensi Tsunami | Ada |

Lanjutan Tabel/Continued Table 4.4.4

| Desa/Kelurahan Village/Kelurahan | Rambu-Rambu dan Jalur Evakuasi Bencana Sign and Evacuation Route | Pembuatan, Perawatan, atau Normalisasi: Sungai, Kanal, Tanggul, Parit, Drainase, Waduk, Pantai, dll Manufacture, Maintenance, or Normalization: Rivers, Canals, Embankment, etc |
|---|---|--|
| (1) | (5) | (6) |
| 001 Bligo | Tidak Ada | Ada |
| 002 Pakunden | Tidak Ada | Ada |
| 003 Somokaton | Tidak Ada | Ada |
| 004 Ngluwar | Tidak Ada | Ada |
| 005 Karangtalun | Tidak Ada | Ada |
| 006 Jamuskauman | Ada | Tidak Ada |
| 007 Plosogede | Tidak Ada | Ada |
| 008 Blongkeng | Ada | Ada |

Sumber/Source : BPS, Pendataan Potensi Desa (Podes) 2021/BPS-Statistics Indonesia, Village Potential Data Collecting 2021

Tabel
Table 4.4.5

Banyaknya Desa/Kelurahan yang Memiliki Kelompok Kegiatan Olahraga Menurut Jenis Olahraga dan Ketersediaan Fasilitas/Lapangan Olahraga di Kecamatan Ngluwar, 2021

Number of Villages/Kelurahan Having Sport Activities Groups by Type of Sport and Availability of Sport Facilities/Fields in Ngluwar Subdistrict, 2021

| Jenis Olahraga <i>Type of Sport</i> | Kondisi Fasilitas/Lapangan Olahraga <i>Condition of Sport Facilities/Fields</i> | | | Tidak Ada Fasilitas/ Lapangan Olahraga <i>No Sport Facilities/Fields</i> |
|---|--|--------------|-------------|---|
| | Baik | Rusak Sedang | Rusak Parah | |
| (1) | (2) | (3) | (4) | (5) |
| Sepak Bola/ <i>Soccer</i> | - | - | 2 | 6 |
| Bola Voli/ <i>Volley Ball</i> | 6 | - | - | 2 |
| Bulu Tangkis/ <i>Badminton</i> | 8 | - | - | - |
| Bola Basket/ <i>Basket Ball</i> | - | - | - | 8 |
| Tenis Lapangan/ <i>Court Tennis</i> | - | - | - | 8 |
| Tenis Meja/ <i>Table Tennis</i> | 8 | - | - | - |
| Futsal/ <i>Futsal</i> | 1 | - | - | 7 |
| Renang/ <i>Swimming</i> | - | - | - | 8 |
| Bela Diri/ <i>Martial Arts</i> | 4 | - | - | 4 |
| Bilyard/ <i>Billiards</i> | 1 | - | - | 7 |
| Fitness, Aerobik, dll/ <i>Fitness, Aerobics, etc</i> | 6 | - | - | 2 |
| Lainnya/ <i>Others</i> | 1 | - | - | 7 |

Sumber/*Source* : BPS, Pendataan Potensi Desa (Podes) 2021/BPS-Statistics Indonesia, Village Potential Data Collecting 2021

Tabel
Table 4.4.6

Jumlah Pasangan Usia Subur (PUS) Menurut Kepesertaan KB dan Desa/Kelurahan di Kecamatan Ngluwar,2021
Number of Eligible Couples by Family Planning Participants and Village in Ngluwar Subdistrict,2021

| Desa/Kelurahan Village | Peserta KB/Family Planning Participant | | Bukan Peserta KB/ Non- Participant | | PUS / Eligible Couples |
|---------------------------|---|---------------|--|---------------|---------------------------|
| | Jumlah | Percentase | Jumlah | Percentase | |
| (1) | (2) | (3) | (4) | (5) | (6) |
| 001 Bligo | 416 | 57,54% | 307 | 42,46% | 723 |
| 002 Pakunden | 233 | 41,31% | 331 | 58,69% | 564 |
| 003 Somokaton | 205 | 55,26% | 166 | 44,74% | 371 |
| 004 Ngluwar | 513 | 64,69% | 280 | 35,31% | 793 |
| 005 Karangtalun | 287 | 48,73% | 302 | 51,27% | 589 |
| 006 Jamuskauman | 296 | 46,11% | 346 | 53,89% | 642 |
| 007 Plosogede | 281 | 46,07% | 329 | 53,93% | 610 |
| 008 Blongkeng | 256 | 53,22% | 225 | 46,78% | 481 |
| Jumlah/Total | 2 487 | 52,11% | 2 286 | 47,89% | 4 773 |

Sumber: Balai Pelayanan KB KS Kec. Ngluwar

Source: Family Planing and Family Welfare Service of Ngluwar Subdistrict

Tabel 4.4.7 Jumlah Peserta KB Aktif Menurut Jenis Kontrasepsi dan Desa/Kelurahan di Kecamatan Ngluwar, 2021
Table Number of Family Planning Participants by Villages in Ngluwar Subdistrict, 2021

| Desa/Kelurahan Village | Peserta KB Non-Hormonal / Non Hormonal Family Planning Participant | | | |
|---------------------------|---|-----------|----------|------------|
| | IUD | MOW | MOP | Kondom |
| (1) | (2) | (3) | (4) | (5) |
| 001 Bligo | 107 | 22 | 0 | 47 |
| 002 Pakunden | 73 | 9 | 1 | 28 |
| 003 Somokaton | 64 | 8 | 0 | 19 |
| 004 Ngluwar | 173 | 11 | 2 | 75 |
| 005 Karangtalun | 83 | 11 | 0 | 59 |
| 006 Jamuskauman | 91 | 7 | 0 | 27 |
| 007 Plosogede | 73 | 7 | 3 | 20 |
| 008 Blongkeng | 53 | 8 | 0 | 29 |
| Jumlah/Total | 717 | 83 | 6 | 304 |

Lanjutan Tabel 4.4.7/Continued Table 4.4.7

| Desa/Kelurahan Village | Peserta KB Non-Hormonal / Non Hormonal Family Planning Participant | | | Jumlah/ Total |
|---------------------------|--|------------|------------|------------------|
| | Implan | Suntik | Pil | |
| (1) | (6) | (7) | (8) | (9) |
| 001 Bligo | 14 | 170 | 56 | 416 |
| 002 Pakunden | 9 | 90 | 23 | 233 |
| 003 Somokaton | 7 | 79 | 28 | 205 |
| 004 Ngluwar | 9 | 188 | 55 | 513 |
| 005 Karangtalun | 8 | 97 | 29 | 287 |
| 006 Jamuskauman | 5 | 138 | 28 | 296 |
| 007 Plosogede | 10 | 121 | 47 | 281 |
| 008 Blongkeng | 9 | 115 | 42 | 256 |
| Jumlah/Total | 71 | 998 | 308 | 2 487 |

Sumber: Balai Pelayanan KB KS Kec. Ngluwar

Source: Family Planing and Family Welfare Service of Ngluwar Subdistrict

Tabel 4.4.8 Jumlah Pasangan Usia Subur (PUS) Yang Tidak Ikut Keluarga Berencana (KB) Menurut Desa/Kelurahan di Kecamatan Ngluwar, 2021
Number of Eligible Couples Non-Family Planning Participant by Villages in Ngluwar Subdistrict, 2021

| Desa/Kelurahan Village | Hamil/ Pregnant | Ingin Anak Segera/ Want a Baby Soon | Ingin Anak Ditunda / Want a baby Latter | Tidak Ingin Anak Lagi/ No More Baby | Jumlah/ Total |
|---------------------------|--------------------|--|--|--|------------------|
| (1) | (2) | (3) | (4) | (5) | (6) |
| 001 Bligo | 26 | 129 | 21 | 131 | 307 |
| 002 Pakunden | 20 | 124 | 39 | 148 | 331 |
| 003 Somokaton | 15 | 74 | 21 | 56 | 166 |
| 004 Ngluwar | 29 | 121 | 49 | 81 | 280 |
| 005 Karangtalun | 17 | 117 | 32 | 136 | 302 |
| 006 Jamuskauman | 37 | 114 | 43 | 152 | 346 |
| 007 Plosogede | 24 | 121 | 30 | 154 | 329 |
| 008 Blongkeng | 11 | 75 | 23 | 116 | 225 |
| Jumlah/Total | 179 | 875 | 258 | 974 | 2 286 |

Sumber: Balai Pelayanan KB KS Kec. Ngluwar
 Source: Family Planing and Family Welfare Service of Ngluwar Subdistrict

Tabel 4.4.9
Table

Jumlah Pernikahan Menurut Lokasi Pernikahan di Kecamatan Ngluwar, 2021
Number of Marriage by Marriage Location in Ngluwar Subdistrict, 2021

| Desa/Kelurahan Village | Kantor/ Office | Luar Kantor/ Others | Jumlah/ Total |
|-----------------------------------|---------------------------|--------------------------------|--------------------------|
| (1) | (2) | (3) | (4) |
| 001 Bligo | 6 | 19 | 25 |
| 002 Pakunden | 3 | 19 | 22 |
| 003 Somokaton | 2 | 9 | 11 |
| 004 Ngluwar | 16 | 11 | 27 |
| 005 Karangtalun | 8 | 22 | 30 |
| 006 Jamuskauman | 7 | 14 | 21 |
| 007 Plosogede | 10 | 22 | 32 |
| 008 Blongkeng | 4 | 12 | 16 |
| Jumlah/Total | 56 | 128 | 184 |

Sumber: Kantor Urusan Agama (KUA) Kecamatan Ngluwar
Source: Religious Affairs Office Ngluwar Subdistrict

Tabel 4.4.10 Jumlah Pernikahan Menurut Wali Pernikahan di Kecamatan Ngluwar, 2021
Table Number of Marriage by Marriage Guardian in Ngluwar Subdistrict, 2021

| Desa/Kelurahan Village | Nasab / Lineage | Hakim /Judge | Jumlah/ Total |
|---------------------------|--------------------|--------------|------------------|
| (1) | (2) | (3) | (4) |
| 001 Bligo | 23 | 2 | 25 |
| 002 Pakunden | 21 | 1 | 22 |
| 003 Somokaton | 9 | 2 | 11 |
| 004 Ngluwar | 25 | 2 | 27 |
| 005 Karangtalun | 29 | 1 | 30 |
| 006 Jamuskauman | 21 | 0 | 21 |
| 007 Plosogede | 31 | 1 | 32 |
| 008 Blongkeng | 14 | 2 | 16 |
| Jumlah/Total | 173 | 11 | 184 |

Sumber: Kantor Urusan Agama (KUA) Kecamatan Ngluwar
 Source: Religious Affairs Office Ngluwar Subdistrict



PERTANIAN

Agriculture

Produksi sayuran terbesar di Kecamatan Ngluwar 2021



2.747 kw
Cabai Rawit



1.021 kw
Cabai Besar



490 kw
Kacang Panjang

Produksi buah-buahan terbesar di Kecamatan Ngluwar 2021



3.169 kw
Melinjo



1.933 kw
Durian



503 kw
Nangka

PENJELASAN TEKNIS**TECHNICAL NOTES**

1. Data pokok tanaman pangan yang dikumpulkan adalah luas panen dan produktivitas (hasil per hektar). Produksi tanaman pangan merupakan hasil perkalian antara luas panen dengan produktivitas. Pengumpulan data luas panen dilakukan setiap bulan dengan pendekatan area kecamatan di seluruh wilayah Indonesia. Pengumpulan data produktivitas dilakukan melalui pengukuran langsung pada plot ubinan berukuran 2 1/2 m x 2 1/2 m. Pengumpulan data produktivitas dilakukan setiap subround (empat bulanan) pada waktu panen petani.

2. Data produksi padi dan palawija yang disajikan adalah dalam kualitas : gabah kering giling (padi), pipilan kering (jagung), biji kering (kedelai dan kacang tanah), dan umbi basah (ubi kayu dan ubi jalar).

3. Tanaman padi ada 2 jenis yaitu padi sawah dan padi ladang. Padi sawah adalah padi yang ditanam di lahan sawah, sedangkan padi ladang adalah padi yang ditanam di ladang atau lahan pertanian bukan sawah.

1. The main food crops data collected consists of harvested area and production. Food crops production is generated by harvested area multiplied by productivity. The harvested area data is collected every month using sub district area approach in all sub district in Indonesia. The productivity data collection is conducted by a direct measurement in 2½ m x 2½ m crop cutting plot. The productivity measurement is conducted in every subround (four monthly) at the time when farmers are harvesting their crops.

2. Production of paddy and secondary crops data are presented in the form of: dry unhusked rice (paddy), dry loose maize (maize), dry shells crops (soybeans and peanuts), and fresh roots (cassava and sweet potatoes).

3. There are 2 types of rice plants, namely lowland rice and field rice. Lowland rice is rice grown in paddy fields, while field rice is rice grown in fields or agricultural land instead of rice fields.

4. Tanaman sayuran semusim adalah tanaman sumber vitamin, garam mineral dan lain lain yang dikonsumsi dari bagian tanaman yang berupa daun, bunga, buah, dan umbinya, yang berumur kurang dari satu tahun.

5. Tanaman buah buahan semusim adalah tanaman sumber vitamin, garam mineral, dan lain lain yang dikonsumsi dari bagian tanaman yang berupa buah, berumur kurang dari satu tahun, tidak berbentuk pohon/rumpun tetapi menjalar dan berbatang lunak.

6. Tanaman buah buahan tahunan adalah tanaman sumber vitamin, garam mineral, dan lain lain yang dikonsumsi dari bagian tanaman yang berupa buah dan merupakan tanaman tahunan.

7. Tanaman sayuran tahunan adalah tanaman sumber vitamin, garam mineral, dan lain lain yang dikonsumsi dari bagian tanaman yang berupa daun dan atau buah yang berumur lebih dari satu tahun.

8. Tanaman biofarmaka adalah tanaman yang bermanfaat untuk obat obatan, kosmetik, dan kesehatan yang dikonsumsi atau digunakan dari bagian bagian tanaman seperti daun, batang, buah, umbi(rimpang) ataupun akar.

4. Seasonal vegetable plants are plants which are the sources of vitamin, mineral salt, etc,consumed from the part of the plant in the formof leaf, flower, fruit, and root with the age of less than one year.

5. Seasonal fruit plants are plants which are the sources of vitamin, mineral salt, etc, consumed from the part of the plant in the form of fruits. These plants are creeps with the age of less than one year.

6. Annual fruit plants are plants which are the sources of vitamin, contained mineral salt, etc, consumed from the part of plant in the form of fruit and more than one year of age.

7. Annual vegetable plants are plants which are the sources of vitamin, contained mineral salt, etc, consumed from the part of the plant in the form of vegetable and more than one year of age.

8. Medicinal plants are plants which are useful for medicine. It is consumed from part of the plant such as leaf, flower, fruit, tuber, and root.

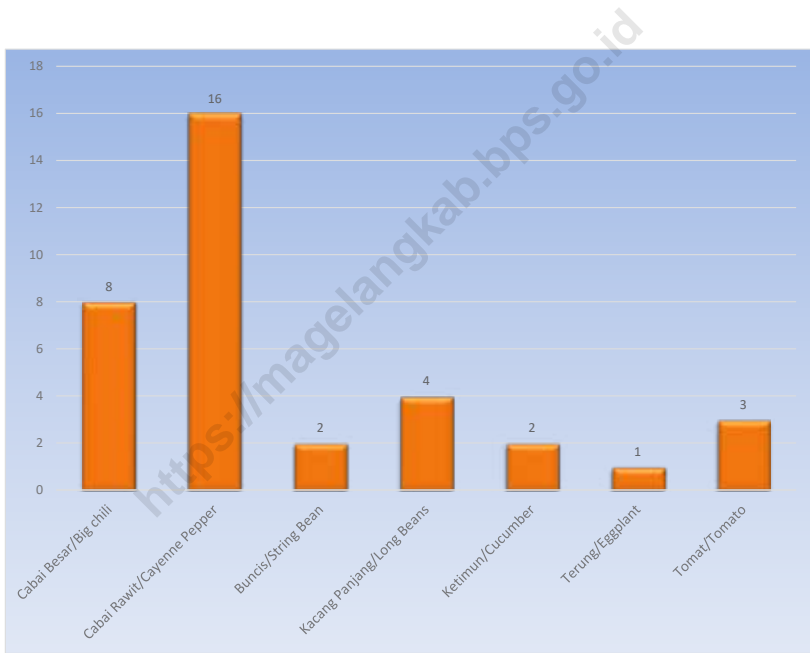
9. Tanaman hias adalah tanaman yang mempunyai nilai keindahan baik bentuk, warna daun, tajuk maupun bunganya, sering digunakan untuk penghias pekarangan dan lain sebagainya.

9. Ornamental plants are plants which have a beauty value, either in shape, colour of leaf or crown of flower, and they are often used as a yard decorator.

<https://magelangkab.bps.go.id>

Gambar 5
Figures

Luas Panen Tanaman Sayuran dan Buah-buahan Semusim Menurut Jenis Tanaman di Kecamatan Ngluwar (ha), 2021
Harvested Area of Seasonal Vegetables and Fruits by Kind of Plant in Ngluwar Subdistrict (ha), 2021



Sumber/Source: BPS, Statistik Pertanian Hortikultura SPH-SBS/BPS-Statistics Indonesia, Agricultural Statistic for Horticulture SPH-SBS

Tabel 5.1
Table

Luas Panen Tanaman Sayuran dan Buah-buahan Semusim Menurut Jenis Tanaman di Kecamatan Ngluwar (ha), 2018–2021
Harvested Area of Seasonal Vegetables and Fruits by Kind of Plant in Ngluwar Subdistrict (ha), 2018–2021

| Jenis Tanaman <i>Kind of Plants</i> | 2018 | 2019 | 2020 | 2021^x |
|---|-------------|-------------|-------------|-------------------------|
| (1) | (2) | (3) | (4) | (5) |
| Sayuran/Vegetables: | | | | |
| Bawang Merah/ <i>Shallots</i> | - | - | 3 | - |
| Bawang Putih/ <i>Garlic</i> | - | - | - | - |
| Cabai Besar/ <i>Chili/Big Chili</i> | 6 | 11 | 17 | 8 |
| Cabai Rawit/ <i>Chili/Cayenne Pepper</i> | 45 | 26 | 34 | 16 |
| Kentang/ <i>Potato</i> | - | - | - | - |
| Kubis/ <i>Cabbage</i> | - | - | - | - |
| Bawang Daun/ <i>Scallion</i> | - | - | - | - |
| Buncis/ <i>String Bean</i> | - | 2 | 2 | 2 |
| Kacang Panjang/ <i>Long Beans</i> | - | 27 | 17 | 4 |
| Kembang Kol/ <i>Cauliflower</i> | - | - | 2 | - |
| Ketimun/ <i>Cucumber</i> | - | - | 1 | 2 |
| Petsai/Sawi/ <i>Chinese Cabbage/Mustard Green</i> | - | - | - | - |
| Terung/ <i>Eggplant</i> | - | - | 1 | 1 |
| Tomat/ <i>Tomato</i> | - | 2 | 2 | 3 |
| Wortel/ <i>Carrot</i> | - | - | - | - |
| Buah-buahan/Fruits | - | - | - | - |
| Melon/ <i>Melon</i> | - | - | - | - |
| Semangka/ <i>Watermelon</i> | - | - | - | - |
| Stroberi/ <i>Strawberry</i> | - | - | - | - |

Sumber/Source: BPS, Statistik Pertanian Hortikultura SPH-SBS/BPS-Statistics Indonesia, Agricultural Statistic for Horticulture SPH-SBS

Tabel 5.2
Table

Produksi Tanaman Sayuran dan Buah-buahan Semusim Menurut Jenis Tanaman di Kecamatan Ngluwar (kuintal), 2018–2021
Production of Seasonal Vegetables and Fruits by Kind of Plant in Ngluwar Subdistrict (quintal), 2018–2021

| Jenis Tanaman Kind of Plants | 2018 | 2019 | 2020 | 2021 ^x |
|---|-------|------|------|-------------------|
| (1) | (2) | (3) | (4) | (5) |
| Sayuran/Vegetables: | | | | |
| Bawang Merah/ <i>Shallots</i> | - | - | 330 | - |
| Bawang Putih/ <i>Garlic</i> | - | - | - | - |
| Cabai Besar/ <i>Chili/Big Chili</i> | 272 | 112 | 212 | 1 021 |
| Cabai Rawit/ <i>Chili/Cayenne Pepper</i> | 2 444 | 171 | 510 | 2 747 |
| Kentang/ <i>Potato</i> | - | - | - | - |
| Kubis/ <i>Cabbage</i> | - | - | - | - |
| Bawang Daun/ <i>Scallion</i> | - | - | - | - |
| Buncis/ <i>String Bean</i> | - | 175 | 41 | 38 |
| Kacang Panjang/ <i>Long Beans</i> | - | 294 | 187 | 490 |
| Kembang Kol/ <i>Cauliflower</i> | - | - | 40 | - |
| Ketimun/ <i>Cucumber</i> | - | - | 165 | 47 |
| Petsai/Sawi/ <i>Chinese Cabbage/Mustard Green</i> | - | - | - | - |
| Terung/ <i>Eggplant</i> | - | - | 56 | 18 |
| Tomat/ <i>Tomato</i> | - | 23 | 102 | 171 |
| Wortel/ <i>Carrot</i> | - | - | - | - |
| Buah-buahan/Fruits | - | - | - | - |
| Melon/ <i>Melon</i> | - | - | - | - |
| Semangka/ <i>Watermelon</i> | - | - | - | - |
| Stroberi/ <i>Strawberry</i> | - | - | - | - |

Sumber/Source: BPS, Statistik Pertanian Hortikultura SPH-SBS/BPS-Statistics Indonesia, Agricultural Statistic for Horticulture SPH-SBS

Tabel
Table 5.3

**Luas Panen Tanaman Biofarmaka Menurut Jenis Tanaman
di Kecamatan Ngluwar (m²), 2018–2021**
*Harvested Area of Medicinal Plants by Kind of Plant in
Ngluwar Subdistrict (m²), 2018–2021*

| Jenis Tanaman <i>Kind of Plants</i> | 2018 | 2019 | 2020 | 2021* |
|--|-------|-------|-------|-------|
| (1) | (2) | (3) | (4) | (5) |
| Jahe/ <i>Ginger</i> | 4 000 | 4 000 | 6 500 | 4 800 |
| Kencur/ <i>East Indian Galangal</i> | - | 1 000 | - | - |
| Kunyit/ <i>Turmeric</i> | - | 1 500 | - | - |
| Laos/Lengkuas/ <i>Galanga</i> | - | - | - | - |
| Kapulaga/ <i>Java Cardamom</i> | - | - | - | - |
| Temulawak/ <i>Java Turmeric</i> | - | - | - | - |

Sumber/Source: BPS, Statistik Pertanian Hortikultura SPH-TBF/BPS-Statistics Indonesia, *Agricultural Statistic for Horticulture SPH-TBF*

Tabel 5.4 **Produksi Tanaman Biofarmaka Menurut Jenis Tanaman di Kecamatan Ngluwar (kg), 2018–2021**
Table **Production of Medicinal Plants by Kind of Plant in Ngluwar Subdistrict (kg), 2018–2021**

| Jenis Tanaman Kind of Plants | 2018 | 2019 | 2020 | 2021* |
|---------------------------------|-------|-------|-------|-------|
| (1) | (2) | (3) | (4) | (5) |
| Jahe/Ginger | 5 180 | 1 900 | 4 300 | 8 100 |
| Kencur/East Indian Galangal | - | 350 | - | - |
| Kunyit/Turmeric | - | 750 | - | - |
| Laos/Lengkuas/Galanga | - | - | - | - |
| Kapulaga/Java Cardamom | - | - | - | - |
| Temulawak/Java Turmeric | - | - | - | - |

Sumber/Source: BPS, Statistik Pertanian Hortikultura SPH-TBF/BPS-Statistics Indonesia, Agricultural Statistic for Horticulture SPH-TBF

Tabel
Table 5.5

Luas Panen Tanaman Hias Menurut Jenis Tanaman di Kecamatan Ngluwar (m²), 2018–2021
Harvested Area of Ornamental Plants by Kind of Plant in Ngluwar Subdistrict (m²), 2018–2021

| Jenis Tanaman Kind of Plants | 2018 | 2019 | 2020 | 2021^x |
|---|-------------|-------------|-------------|-------------------------|
| (1) | (2) | (3) | (4) | (5) |
| Anggrek/ <i>Orchid</i> | - | - | 6 | 22 |
| Krisan/ <i>Chrysantemum</i> | - | - | - | - |
| Mawar/ <i>Rose</i> | - | - | - | - |
| Sedap Malam/ <i>Tuberose</i> | - | - | - | - |
| Pakis/ <i>Leather Leaf Fern</i> | - | - | - | - |
| Sri Rejeki/ <i>Aglaonema</i> | - | - | - | 5 |

Sumber/Source: BPS, Statistik Pertanian Hortikultura SPH-TH/BPS-Statistics Indonesia, *Agricultural Statistik for Horticulture SPH-TH*

Tabel 5.6 **Produksi Tanaman Hias Menurut Jenis Tanaman di Kecamatan Ngluwar (tangkai), 2018–2021**
Table **Production of Ornamental Plants by Kind of Plant n Ngluwar Subdistrict (stalks), 2018–2021**

| Jenis Tanaman <i>Kind of Plants</i> | 2018 | 2019 | 2020 | 2021 ^x |
|--|------|------|------|-------------------|
| (1) | (2) | (3) | (4) | (5) |
| Anggrek/ <i>Orchid</i> | - | - | 387 | 50 |
| Krisan/ <i>Chrysantemum</i> | - | - | - | - |
| Mawar/ <i>Rose</i> | - | - | - | - |
| Sedap Malam/ <i>Tuberose</i> | - | - | - | - |
| Pakis/ <i>Leather Leaf Fern</i> | - | - | - | - |
| Sri Rejeki/ <i>Aglaonema</i> | - | - | - | 77 |

Sumber/*Source* : BPS, Statistik Pertanian Hortikultura SPH-TH/*BPS-Statistics Indonesia, Agricultural Statistik for Horticulture SPH-TH*

Tabel 5.7
Table

Produksi Buah-Buahan dan Sayuran Tahunan Menurut Jenis Tanaman di Kecamatan Ngluwar (kuintal), 2018–2021
Production of Annual Fruits and Vegetables by Kind of Plant in Ngluwar Subdistrict (quintal), 2018–2021

| Jenis Tanaman Kind of Plants | 2018 | 2019 | 2020 | 2021^x |
|---|-------------|-------------|-------------|-------------------------|
| (1) | (2) | (3) | (4) | (5) |
| Buah–Buahan/Fruits: | | | | |
| Durian/ <i>Durian</i> | 195 | 527 | 664 | 1 933 |
| Jeruk Siam/Keprok/ <i>Orange/Tangerine</i> | - | - | - | - |
| Mangga/ <i>Mango</i> | 1 051 | 1 459 | 1 082 | 197 |
| Pepaya/ <i>Papaya</i> | 2 004 | 505 | 846 | 248 |
| Pisang/ <i>Banana</i> | 463 | 452 | 1 404 | 448 |
| Salak/ <i>Snakefruit</i> | 802 | 3 358 | 250 | 201 |
| Nangka/ <i>Jackfruit</i> | 7 458 | 2 164 | 877 | 503 |
| Jambu Biji/ <i>Guava</i> | 735 | 1 414 | 287 | 76 |
| Sayuran/Vegetables: | | | | |
| Jengkol/ <i>Jengkol</i> | 3 | 24 | 21 | 66 |
| Melinjo/ <i>Gnetum/Melinjo</i> | 3 147 | 8 634 | 4 104 | 3 169 |
| Petai/ <i>Twisted Cluster Bean</i> | 60 | 74 | 214 | 153 |

Sumber/Source : BPS, Statistik Pertanian Hortikultura SPH-BST/BPS-Statistics Indonesia, Agricultural Statistic for Horticulture SPH-BST

Tabel
Table 5.8

Luas Tanam, Luas Puso, dan Luas Panen Tanaman Padi Sawah Menurut Bulan di Kecamatan Ngluwar (Ha), 2021
Planting Area, Damaged Area and Harvest Area of Wetland Paddy by month in Ngluwar Subdistrict (hectar), 2021

| Bulan/ Month | Luas Tanam Planting Area | Luas Puso Damaged Area | Luas Panen Harvest Area |
|-------------------------|-------------------------------------|-----------------------------------|------------------------------------|
| (1) | (2) | (3) | (4) |
| Januari/January | 171,4 | - | 16,1 |
| Februari/February | 7,7 | - | 426,6 |
| Maret/March | 9,6 | - | 426,5 |
| April/April | 282,2 | - | 162,8 |
| Mei/May | 40,5 | - | 3,9 |
| Juni/June | 34,7 | - | 9,6 |
| Juli/July | 14,4 | - | 282,2 |
| Agustus/August | 25,0 | - | 40,5 |
| September/September | 7,7 | - | 34,7 |
| Oktober/October | 30,8 | - | 14,4 |
| November/November | 369,9 | - | 25,6 |
| Desember/December | 467,2 | - | 27,0 |
| Jumlah/Total | 1 461,1 | - | 1 469,9 |

Sumber: Hasil Olah Sistem Pengolahan Data Statistik Tanaman Pangan (SIMPP) Kabupaten Magelang
Source: Processing Results of Food Crops Statistical Data Processing System (SIMPP) Magelang Regency

Tabel
Table 5.9

Luas Tanam, Luas Puso, dan Luas Panen Tanaman Jagung Menurut Bulan di Kecamatan Ngluwar (Ha), 2021
Planting Area, Damaged Area and Harvest Area of Corn by month in Ngluwar Subdistrict (hectar), 2021

| Bulan/ Month | Luas Tanam Planting Area | Luas Puso Damaged Area | Luas Panen Harvest Area |
|-------------------------|-------------------------------------|-----------------------------------|------------------------------------|
| (1) | (2) | (3) | (4) |
| Januari/January | 12,5 | - | - |
| Februari/February | - | - | - |
| Maret/March | - | - | - |
| April/April | 1,0 | - | - |
| Mei/May | 2,9 | - | - |
| Juni/June | 10,6 | - | - |
| Juli/July | 69,4 | - | 1,0 |
| Agustus/August | 51,0 | - | 2,9 |
| September/September | - | - | 10,6 |
| Oktober/October | - | - | 69,4 |
| November/November | - | - | 51,0 |
| Desember/December | - | - | - |
| Jumlah/Total | 147,4 | - | 134,9 |

Sumber: Hasil Olah Sistem Pengolahan Data Statistik Tanaman Pangan (SIMPP) Kabupaten Magelang
Source: Processing Results of Food Crops Statistical Data Processing System (SIMPP) Magelang Regency

Tabel
Table 5.10

Luas Tanam, Luas Puso, dan Luas Panen Tanaman Kacang Tanah Menurut Bulan di Kecamatan Salaman (Ha), 2021
Planting Area, Damaged Area and Harvest Area of Peanuts by Month in Ngluwar Subdistrict (hectar), 2021

| Bulan/ Month | Luas Tanam Planting Area | Luas Puso Damaged Area | Luas Panen Harvest Area |
|-------------------------|-------------------------------------|-----------------------------------|------------------------------------|
| (1) | (2) | (3) | (4) |
| Januari/January | - | - | - |
| Februari/February | - | - | - |
| Maret/March | - | - | - |
| April/April | - | - | - |
| Mei/May | - | - | - |
| Juni/June | - | - | - |
| Juli/July | - | - | - |
| Agustus/August | - | - | - |
| September/September | - | - | - |
| Oktober/October | - | - | - |
| November/November | - | - | - |
| Desember/December | - | - | - |
| Jumlah/Total | - | - | - |

Sumber: Hasil Olah Sistem Pengolahan Data Statistik Tanaman Pangan (SIMPP) Kabupaten Magelang
Source: Processing Results of Food Crops Statistical Data Processing System (SIMPP) Magelang Regency

Tabel
Table 5.11

Luas Tanam, Luas Puso, dan Luas Panen Tanaman Ubi Kayu Sawah Menurut Bulan di Kecamatan Salaman (Ha), 2021
Planting Area, Damaged Area and Harvest Area of Cassava by Month in Ngluwar Subdistrict (hectar), 2021

| Bulan/ Month | Luas Tanam Planting Area | Luas Puso Damaged Area | Luas Panen Harvest Area |
|-------------------------|-------------------------------------|-----------------------------------|------------------------------------|
| (1) | (2) | (3) | (4) |
| Januari/January | - | - | - |
| Februari/February | - | - | - |
| Maret/March | - | - | - |
| April/April | - | - | - |
| Mei/May | - | - | - |
| Juni/June | - | - | - |
| Juli/July | - | - | - |
| Agustus/August | - | - | - |
| September/September | - | - | - |
| Oktober/October | - | - | - |
| November/November | - | - | - |
| Desember/December | - | - | - |
| Jumlah/Total | - | - | - |

Sumber: Hasil Olah Sistem Pengolahan Data Statistik Tanaman Pangan (SIMPP) Kabupaten Magelang
Source: Processing Results of Food Crops Statistical Data Processing System (SIMPP) Magelang Regency

Tabel
Table 5.12

Luas Tanam, Luas Puso, dan Luas Panen Tanaman Ubi Jalar Menurut Bulan di Kecamatan Ngluwar (Ha), 2021
Planting Area, Damaged Area and Harvest Area of Sweet Potato by Month in Ngluwar Subdistrict (hectar), 2021

| Bulan/ Month | Luas Tanam Planting Area | Luas Puso Damaged Area | Luas Panen Harvest Area |
|-------------------------|-------------------------------------|-----------------------------------|------------------------------------|
| (1) | (2) | (3) | (4) |
| Januari/January | - | - | 5,8 |
| Februari/February | - | - | - |
| Maret/March | - | - | - |
| April/April | - | - | - |
| Mei/May | - | - | - |
| Juni/June | - | - | - |
| Juli/July | - | - | - |
| Agustus/August | - | - | - |
| September/September | - | - | - |
| Oktober/October | - | - | - |
| November/November | - | - | - |
| Desember/December | - | - | - |
| Jumlah/Total | - | - | 5,8 |

Sumber: Hasil Olah Sistem Pengolahan Data Statistik Tanaman Pangan (SIMPP) Kabupaten Magelang
Source: Processing Results of Food Crops Statistical Data Processing System (SIMPP) Magelang Regency

Tabel
Table 5.13

Luas Tanam, Luas Puso, dan Luas Panen Tanaman Talas Menurut Bulan di Kecamatan Ngluwar (Ha), 2021
Planting Area, Damaged Area and Harvest Area of Taro Potato by Month in Ngluwar Subdistrict (hectar), 2021

| Bulan/ Month | Luas Tanam Planting Area | Luas Puso Damaged Area | Luas Panen Harvest Area |
|-------------------------|-------------------------------------|-----------------------------------|------------------------------------|
| (1) | (2) | (3) | (4) |
| Januari/January | - | - | - |
| Februari/February | - | - | - |
| Maret/March | - | - | - |
| April/April | - | - | - |
| Mei/May | - | - | - |
| Juni/June | - | - | - |
| Juli/July | - | - | - |
| Agustus/August | - | - | - |
| September/September | - | - | - |
| Oktober/October | - | - | - |
| November/November | - | - | - |
| Desember/December | - | - | - |
| Jumlah/Total | - | - | - |

Sumber: Hasil Olah Sistem Pengolahan Data Statistik Tanaman Pangan (SIMPP) Kabupaten Magelang
Source: Processing Results of Food Crops Statistical Data Processing System (SIMPP) Magelang Regency

Tabel
Table 5.14

Luas Tanam, Luas Puso, Luas Panen, dan Produksi Tanaman Kentang Menurut Bulan di Kecamatan Ngluwar, 2021
Planting Area, Damaged Area, Harvest Area, and Production of Potato by Month in Ngluwar Subdistrict, 2021

| Bulan/ Month | Luas Tanam (Ha)/ Planting Area (Ha) | Luas Puso (Ha)/ Damaged Area (Ha) | Luas Panen (Ha)/ Harvest Area (Ha) | Produksi (Kuintal) / Production (Quintal) |
|-------------------------|--|--|---|--|
| (1) | (2) | (3) | (4) | (5) |
| Januari/January | - | - | - | - |
| Februari/February | - | - | - | - |
| Maret/March | - | - | - | - |
| April/April | - | - | - | - |
| Mei/May | - | - | - | - |
| Juni/June | - | - | - | - |
| Juli/July | - | - | - | - |
| Agustus/August | - | - | - | - |
| September/September | - | - | - | - |
| Oktober/October | - | - | - | - |
| November/November | - | - | - | - |
| Desember/December | - | - | - | - |
| Jumlah/Total | - | - | - | - |

Sumber: Hasil Olah Sistem Pengolahan Data Statistik Tanaman Pangan (SIMPP) Kabupaten Magelang
Source: Processing Results of Food Crops Statistical Data Processing System (SIMPP) Magelang Regency

Tabel
Table 5.15

Luas Tanam, Luas Puso, Luas Panen, dan Produksi Tanaman Cabai Rawit Menurut Bulan di Kecamatan Ngluwar, 2021
Planting Area, Damaged Area, Harvest Area, and Production of Cayenne by Month in Ngluwar Subdistrict, 2021

| Bulan/ Month | Luas Tanam (Ha)/ Planting Area (Ha) | Luas Puso (Ha)/ Damaged Area (Ha) | Luas Panen (Ha)/ Harvest Area (Ha) | Produksi (Kuintal) / Production (Quintal) |
|-------------------------|--|--|---|--|
| (1) | (2) | (3) | (4) | (5) |
| Januari/January | 4,2 | - | 1,0 | 51,0 |
| Februari/February | 5,3 | - | 4,2 | 191,3 |
| Maret/March | 5,1 | - | 1,0 | 12,9 |
| April/April | 3,4 | - | 5,1 | 192,5 |
| Mei/May | 4,4 | - | 3,4 | 185,0 |
| Juni/June | 6,4 | - | 4,4 | 310,0 |
| Juli/July | 4,0 | - | 6,4 | 431,0 |
| Agustus/August | 4,0 | - | 4,0 | 302,0 |
| September/September | 6,0 | - | 4,0 | 212,0 |
| Oktober/October | 4,0 | - | 6,0 | 312,3 |
| November/November | 3,0 | - | 4,0 | 365,0 |
| Desember/December | 2,0 | - | 3,0 | 182,0 |
| Jumlah/Total | 51,8 | - | 46,5 | 2 747,0 |

Sumber: Hasil Olah Sistem Pengolahan Data Statistik Tanaman Pangan (SIMPP) Kabupaten Magelang
Source: Processing Results of Food Crops Statistical Data Processing System (SIMPP) Magelang Regency

Tabel
Table 5.16

Luas Tanam, Luas Puso, Luas Panen, dan Produksi Tanaman Bawang Merah Menurut Bulan di Kecamatan Ngluwar, 2021
Planting Area, Damaged Area, Harvest Area, and Production of Red Onion by Month in Ngluwar Subdistrict, 2021

| Bulan/ Month | Luas Tanam (Ha)/ Planting Area (Ha) | Luas Puso (Ha)/ Damaged Area (Ha) | Luas Panen (Ha)/ Harvest Area (Ha) | Produksi (Kuintal) / Production (Quintal) |
|-------------------------|--|--|---|--|
| (1) | (2) | (3) | (4) | (5) |
| Januari/January | - | - | - | - |
| Februari/February | - | - | - | - |
| Maret/March | - | - | - | - |
| April/April | - | - | - | - |
| Mei/May | - | - | - | - |
| Juni/June | - | - | - | - |
| Juli/July | - | - | - | - |
| Agustus/August | - | - | - | - |
| September/September | - | - | - | - |
| Oktober/October | - | - | - | - |
| November/November | - | - | - | - |
| Desember/December | - | - | - | - |
| Jumlah/Total | - | - | - | - |

Sumber: Hasil Olah Sistem Pengolahan Data Statistik Tanaman Pangan (SIMPP) Kabupaten Magelang
Source: Processing Results of Food Crops Statistical Data Processing System (SIMPP) Magelang Regency

Tabel 5.17
Table

Luas Tanam, Luas Puso, Luas Panen, dan Produksi Tanaman Bawang Putih Menurut Bulan di Kecamatan Ngluwar, 2021
Planting Area, Damaged Area, Harvest Area, and Production of Garlic by Month in Ngluwar Subdistrict, 2021

| Bulan/ Month | Luas Tanam (Ha)/ Planting Area (Ha) | Luas Puso (Ha)/ Damaged Area (Ha) | Luas Panen (Ha)/ Harvest Area (Ha) | Produksi (Kuintal) / Production (Quintal) |
|-------------------------|--|--|---|--|
| (1) | (2) | (3) | (4) | (5) |
| Januari/January | - | - | - | - |
| Februari/February | - | - | - | - |
| Maret/March | - | - | - | - |
| April/April | - | - | - | - |
| Mei/May | - | - | - | - |
| Juni/June | - | - | - | - |
| Juli/July | - | - | - | - |
| Agustus/August | - | - | - | - |
| September/September | - | - | - | - |
| Oktober/October | - | - | - | - |
| November/November | - | - | - | - |
| Desember/December | - | - | - | - |
| Jumlah/Total | - | - | - | - |

Sumber: Hasil Olah Sistem Pengolahan Data Statistik Tanaman Pangan (SIMPP) Kabupaten Magelang
Source: Processing Results of Food Crops Statistical Data Processing System (SIMPP) Magelang Regency

Tabel 5.18
Table

Luas Tanam, Luas Puso, Luas Panen, dan Produksi Tanaman Kacang Panjang Menurut Bulan di Kecamatan Ngluwar, 2021
Planting Area, Damaged Area, Harvest Area, and Production of Long Beans by Month in Ngluwar Subdistrict, 2021

| Bulan/ Month | Luas Tanam (Ha)/ Planting Area (Ha) | Luas Puso (Ha)/ Damaged Area (Ha) | Luas Panen (Ha)/ Harvest Area (Ha) | Produksi (Kuintal) / Production (Quintal) |
|-------------------------|--|--|---|--|
| (1) | (2) | (3) | (4) | (5) |
| Januari/January | - | - | - | - |
| Februari/February | - | - | - | - |
| Maret/March | - | - | - | - |
| April/April | - | - | - | - |
| Mei/May | - | - | - | - |
| Juni/June | - | - | - | - |
| Juli/July | - | - | - | - |
| Agustus/August | 2,0 | - | - | - |
| September/September | - | - | 1,0 | 63,0 |
| Oktober/October | 2,0 | - | 2,0 | 60,0 |
| November/November | - | - | 4,0 | 244,0 |
| Desember/December | - | - | 2,0 | 123,0 |
| Jumlah/Total | 4,0 | - | 9,0 | 490,0 |

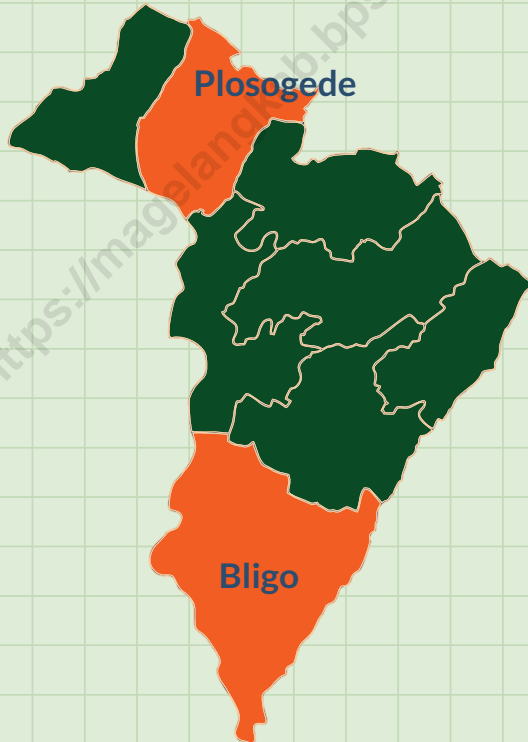
Sumber: Hasil Olah Sistem Pengolahan Data Statistik Tanaman Pangan (SIMPP) Kabupaten Magelang
Source: Processing Results of Food Crops Statistical Data Processing System (SIMPP) Magelang Regency





PARIWISATA TRANSPORTASI DAN KOMUNIKASI

Tourism, Transportation, and Communication

25 persen wilayah desa di Kecamatan Ngluwar tahun 2021 memiliki kondisi sinyal selular lemah



-  Sebagian besar wilayah desa memiliki sinyal selular kuat
-  Sebagian besar wilayah desa memiliki sinyal selular lemah



PENJELASAN TEKNIS

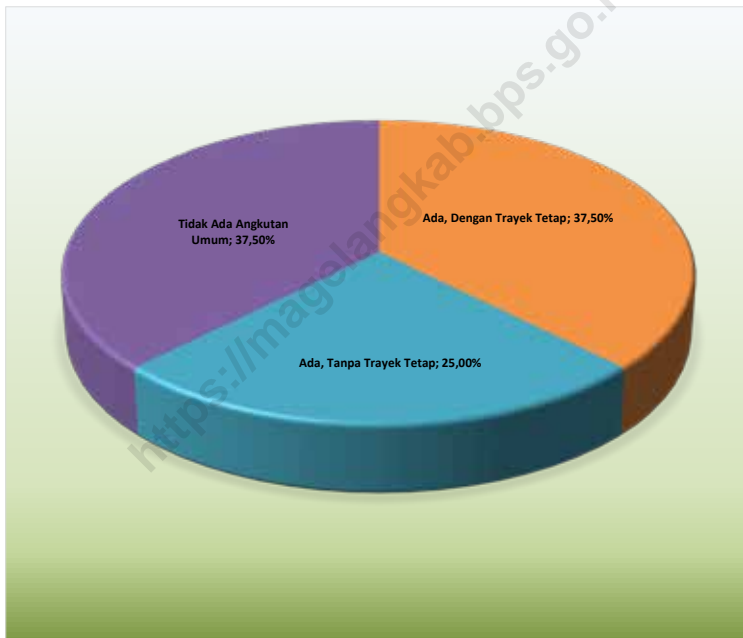
1. Data komunikasi meliputi kantor pos, dan menara BTS.
2. Kantor Pos adalah tempat pemberi pelayanan komunikasi tertulis dan atau surat elektronik, layanan paket, layanan logistik, layanan transaksi keuangan, dan layanan keagenan pos untuk kepentingan umum. Rumah Pos berfungsi sama seperti kantor pos pembantu, bedanya rumah pos biasanya terletak di daerah terpencil.
3. Menara BTS (Base Transceiver Station) adalah infrastruktur telekomunikasi yang memfasilitasi komunikasi nirkabel antara perangkat komunikasi dan jaringan operator.
4. Telekomunikasi adalah setiap pemancaran, pengiriman, dan atau penerimaan dari setiap informasi dalam bentuk tanda , isyarat, tulisan, gambar, suara dan bunyi melalui sistem kawat, optik, radio, atau sistem elektromagnetik lainnya.

TECHNICAL NOTES

1. *Communication data includes the post offices, and BTS towers.*
2. *Post Office is a place to provide written communication services and or electronic mail, package services, logistics services, financial transaction services, and postal agency services for the public interest. The post office functions the same as a supporting post office, the difference is that the postal house is usually located in a remote area.*
3. *Menara BTS (Base Transceiver Station) is a telecommunications infrastructure that facilitates wireless communication between communication devices and the operator's network.*
4. *Telecommunication is any transmitting, sending, and or receiving of any information in the form of signs, signals, writings, pictures, sounds and sounds through wire systems, optics, radio, or other electromagnetic systems.*

Gambar 6.
Figures

Persentase Desa/Kelurahan Menurut Keberadaan Angkutan Umum di Kecamatan Ngluwar, 2021
Percentage of Villages According to Availability of Public Transportation in Ngluwar Subdistrict, 2021



Sumber/Source : BPS, Pendataan Potensi Desa (Podes) 2021/BPS-Statistics Indonesia, Village Potential Data Collecting 2021

6.1 PARIWISATA TOURISM

Tabel 6.1.1 Jumlah Sarana Akomodasi Menurut Desa/Kelurahan dan Jenis Akomodasi di Kecamatan Ngluwar, 2021
Number of Accomodation Facilities by Villages/Kelurahan and Type of Accomodation in Ngluwar Subdistrict, 2021

| Desa/Kelurahan <i>Village/Kelurahan</i> | Hotel <i>Hotel</i> | Penginapan <i>Inn</i> |
|--|-----------------------|--------------------------|
| (1) | (2) | (3) |
| 001 Bligo | - | 1 |
| 002 Pakunden | - | - |
| 003 Somokaton | - | - |
| 004 Ngluwar | - | 1 |
| 005 Karangtalun | - | - |
| 006 Jamuskauman | - | - |
| 007 Plosogede | - | - |
| 008 Blongkeng | - | - |
| Jumlah/Total | - | 2 |

Sumber/Source : BPS, Pendataan Potensi Desa (Podes) 2021/BPS-Statistics Indonesia, Village Potential Data Collecting 2021

6.2 TRANSPORTASI TRANSPORTATION

Tabel 6.2.1 Prasarana dan Sarana Transportasi Antar Desa/Kelurahan Menurut Desa/Kelurahan di Kecamatan Ngluwar, 2021
Table 6.2.1 Inter-Villages/Kelurahan Transportation Infrastructure and Facilities by Villages/Kelurahan in Ngluwar Subdistrict, 2021

| Desa/Kelurahan <i>Village/Kelurahan</i> | Jenis Prasarana Transportasi <i>Type of Transportation Infrastructure</i> | Keberadaan Angkutan Umum <i>Availability of Public Transportation</i> |
|---|---|---|
| (1) | (2) | (3) |
| 001 Bligo | Darat | Ada, Tanpa Trayek Tetap |
| 002 Pakunden | Darat | Tidak Ada Angkutan Umum |
| 003 Somokaton | Darat | Tidak Ada Angkutan Umum |
| 004 Ngluwar | Darat | Ada, Dengan Trayek Tetap |
| 005 Karangtalun | Darat | Tidak Ada Angkutan Umum |
| 006 Jamuskauman | Darat | Ada, Dengan Trayek Tetap |
| 007 Plosogede | Darat | Ada, Tanpa Trayek Tetap |
| 008 Blongkeng | Darat | Ada, Dengan Trayek Tetap |

Lanjutan Tabel/*Continued Table* 6.2.1

| Desa/Kelurahan Village/Kelurahan | Jenis Permukaan Jalan Darat Terluas Type of The Widest Road Surface | Dapat Dilalui Kendaraan Bermotor Roda 4 atau Lebih Passable by Vehicle with 4 or more Wheels |
|---|--|---|
| (1) | (4) | (5) |
| 001 Bligo | Aspal/Beton | Sepanjang tahun |
| 002 Pakunden | Aspal/Beton | Sepanjang tahun |
| 003 Somokaton | Aspal/Beton | Sepanjang tahun |
| 004 Ngluwar | Aspal/Beton | Sepanjang tahun |
| 005 Karangtalun | Aspal/Beton | Sepanjang tahun |
| 006 Jamuskauman | Aspal/Beton | Sepanjang tahun |
| 007 Plosogede | Aspal/Beton | Sepanjang tahun |
| 008 Blongkeng | Aspal/Beton | Sepanjang tahun |

Sumber/*Source* : BPS, Pendataan Potensi Desa (Podes) 2021/*BPS-Statistics Indonesia, Village Potential Data Collecting 2021*

6.3 KOMUNIKASI COMMUNICATION

Tabel 6.3.1 Keberadaan Kantor Pos/Pos Pembantu/Rumah Pos, Pos Keliling, dan Perusahaan/Agen Jasa Ekspedisi Swasta Menurut Desa/Kelurahan di Kecamatan Ngluwar, 2021
Number of Post Office/Subsidiary of Post Office, Mobile Portal Service, Private Expedition Service Company by Villages/Kelurahan in Ngluwar Subdistrict, 2021

| Desa/Kelurahan <i>Village/Kelurahan</i> | Kantor Pos/Pos Pembantu/Rumah Pos <i>Post Office/Subsidiary of Post Office</i> | Pos Keliling <i>Mobile Portal Service</i> | Perusahaan/Agen Jasa Ekspedisi Swasta <i>Private Expedition Service Company</i> |
|---|--|---|---|
| (1) | (2) | (3) | (4) |
| 001 Bligo | Tidak Ada | Tidak Ada | Tidak Ada |
| 002 Pakunden | Tidak Ada | Tidak Ada | Tidak Ada |
| 003 Somokaton | Tidak Ada | Tidak Ada | Tidak Ada |
| 004 Ngluwar | Beroperasi | Tidak Ada | Beroperasi |
| 005 Karangtalun | Tidak Ada | Tidak Ada | Tidak Ada |
| 006 Jamuskauman | Tidak Ada | Tidak Ada | Tidak Ada |
| 007 Plosogede | Tidak Ada | Tidak Ada | Tidak Ada |
| 008 Blongkeng | Tidak Ada | Tidak Ada | Tidak Ada |

Sumber/Source: BPS, Pendataan Potensi Desa (Podes) 2021/BPS-Statistics Indonesia, Village Potential Data Collecting 2021

Tabel
Table 6.3.2

Jumlah Menara Telepon seluler dan Operator Layanan Komunikasi Telepon Seluler Menurut Desa/Kelurahan di Kecamatan Ngluwar, 2021
Number of Base Transceiver Station (BTS) and Cellular Phone Communication Service Operators by Villages/Kelurahan in Ngluwar Subdistrict, 2021

| Desa/Kelurahan Village/Kelurahan | Jumlah Menara Telepon seluler Number of Base Transceiver Station (BTS) | Jumlah Operator Layanan Komunikasi Telepon Seluler Cellular Phone Communication Service Operators |
|---|---|--|
| (1) | (2) | (3) |
| 001 Bligo | - | 6 |
| 002 Pakunden | 1 | 6 |
| 003 Somokaton | - | 6 |
| 004 Ngluwar | 4 | 6 |
| 005 Karangtalun | 1 | 6 |
| 006 Jamuskauman | - | 6 |
| 007 Plosogede | 1 | 3 |
| 008 Blongkeng | - | 6 |

Sumber/Source : BPS, Pendataan Potensi Desa (Podes) 2021/BPS-Statistics Indonesia, Village Potential Data Collecting 2021

Tabel
Table 6.3.3

**Kekuatan Sinyal Telepon Seluler dan Jenis Sinyal Internet
Telepon Seluler Menurut Desa/Kelurahan di Kecamatan
Ngluwar, 2021**
*The Strenght of Cellular Phone Signal by Villages/Kelurahan
in Ngluwar Subdistrict, 2021*

| Desa/Kelurahan Village/Kelurahan | Kekuatan Sinyal Telepon Seluler The Strenght of Cellular Phone Signal | Jenis Sinyal Internet Telepon Seluler Type of Cellular Phone Signal |
|---|--|--|
| (1) | (4) | (5) |
| 001 Bligo | Sinyal Lemah | 4G/LTE |
| 002 Pakunden | Sinyal Kuat | 4G/LTE |
| 003 Somokaton | Sinyal Kuat | 4G/LTE |
| 004 Ngluwar | Sinyal Kuat | 4G/LTE |
| 005 Karangtalun | Sinyal Kuat | 4G/LTE |
| 006 Jamuskauman | Sinyal Kuat | 4G/LTE |
| 007 Plosogede | Sinyal Lemah | 4G/LTE |
| 008 Blongkeng | Sinyal Kuat | 4G/LTE |

Sumber/Source : BPS, Pendataan Potensi Desa (Podes) 2021/BPS-Statistics Indonesia, Village Potential Data Collecting 2021



PERBANKAN KOPERASI DAN PERDAGANGAN

Banking, Cooperative, and Trade

25 persen desa di Kecamatan Ngluwar tahun 2021 yang terdapat kelompok pertokoan



■ Desa yang tidak ada kelompok pertokoan

■ Desa yang terdapat kelompok pertokoan



PENJELASAN TEKNIS

1. Kelompok Pertokoan adalah sejumlah toko yang terdiri dari minimal sepuluh toko dan mengelompok. Dalam satu kelompok pertokoan, jumlah bangunan fisiknya bisa lebih dari satu

2. Minimarket adalah tempat usaha yang menjual berbagai jenis barang secara eceran dengan sistem pelayanan mandiri dan semua barang memiliki label harga, dengan luas bangunan kurang dari 400 m²

3. Rumah Makan adalah tempat usaha yang menyediakan jasa pangan yang pengolahan makanannya bisa dilakukan di luar rumah makan, dan biasanya pembeli dikenakan pajak. Izin rumah makan diberikan oleh Dinas Pariwisata Daerah atau Direktorat Perekonomian Pemerintah Daerah Setempat.

TECHNICAL NOTES

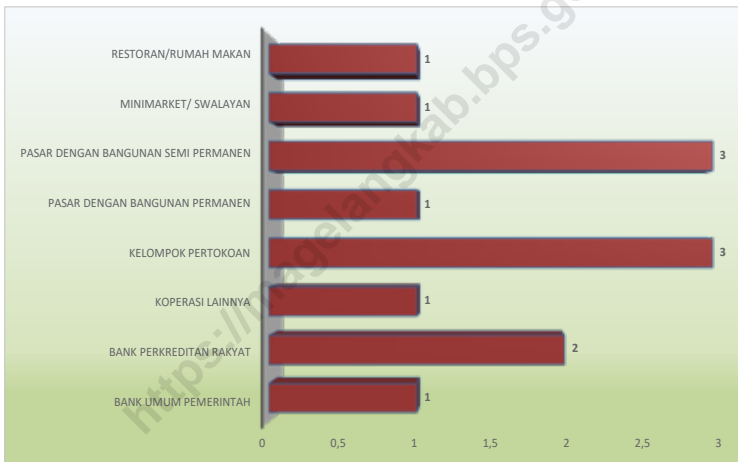
1. *Shop Group is a number of shops consisting of a minimum of ten shops and grouped together. In one shopping group, the number of physical buildings can be more than one*

2. *Minimarket is a place of business that sells various types of goods in retail with a self-service system and all goods have a price tag, with a building area of less than 400 m²*

3. *Restaurant is a place of business that provides food services whose food processing can be done outside the restaurant, and usually the buyer is subject to tax. Restaurant permits are granted by the Regional Tourism Office or the Directorate of Economy of the Local Government.*

Gambar 7.
Figures

Banyaknya Sarana Lembaga Keuangan Bank Menurut Jenis Bank di Kecamatan Ngluwar, 2021
Number of Bank by Type of Bank in Ngluwar Subdistrict, 2021



Sumber/Source: BPS, Pendataan Potensi Desa (Podes) 2021/BPS-Statistics Indonesia, Village Potential Data Collecting 2021

Tabel 7.1
Table

Banyaknya Sarana Lembaga Keuangan Bank Menurut Desa/Kelurahan dan Jenis Bank di Kecamatan Ngluwar, 2021
Number of Bank by Villages/Kelurahan and Type of Bank in Ngluwar Subdistrict, 2021

| Desa/Kelurahan Village/Kelurahan | Bank Umum Pemerintah Government Bank | Bank Umum Swasta Private Bank | Bank Perkreditan Rakyat (BPR) Rural Bank |
|---|---|--|---|
| (1) | (2) | (3) | (4) |
| 001 Bligo | - | - | - |
| 002 Pakunden | - | - | - |
| 003 Somokaton | - | - | - |
| 004 Ngluwar | 1 | - | 2 |
| 005 Karangtalun | - | - | - |
| 006 Jamuskauman | - | - | - |
| 007 Plosogede | - | - | - |
| 008 Blongkeng | - | - | - |
| Jumlah/Total | 1 | - | 2 |

Sumber/Source : BPS, Pendataan Potensi Desa (Podes) 2021/BPS-Statistics Indonesia, Village Potential Data Collecting 2021

Tabel 7.2
Table

**Banyaknya Koperasi Aktif Menurut Menurut Desa/
Kelurahan dan Jenis Koperasi di Kecamatan Ngluwar, 2021**
**Number of Cooperative by Villages/Kelurahan and Type of
Cooperative in Ngluwar Subdistrict, 2021**

| Desa/Kelurahan Village/Kelurahan | Koperasi Unit Desa (KUD) Village Cooperative Unit | Koperasi Industri Kecil dan Kerajinan Rakyat (Kopinkra) Small Industry and Citizen Handicraft Cooperative |
|---|--|--|
| (1) | (2) | (3) |
| 001 Bligo | - | - |
| 002 Pakunden | - | - |
| 003 Somokaton | - | - |
| 004 Ngluwar | - | - |
| 005 Karangtalun | - | - |
| 006 Jamuskauman | - | - |
| 007 Plosogede | - | - |
| 008 Blongkeng | - | - |
| Jumlah/Total | - | - |

Lanjutan Tabel/*Continued Table 7.2*

| Desa/Kelurahan Village/Kelurahan | Koperasi Simpan Pinjam (Kospin) Savings and Loan Cooperative | Koperasi Lainnya Other Cooperative |
|---|---|---|
| (1) | (4) | (5) |
| 001 Bligo | - | - |
| 002 Pakunden | - | - |
| 003 Somokaton | - | - |
| 004 Ngluwar | - | - |
| 005 Karangtalun | - | 1 |
| 006 Jamuskauman | - | - |
| 007 Plosogede | - | - |
| 008 Blongkeng | - | - |
| Jumlah/Total | - | 1 |

Sumber/*Source* : BPS, Pendataan Potensi Desa (Podes) 2021/*BPS-Statistics Indonesia, Village Potential Data Collecting 2021*

Tabel 7.3
Table

Banyaknya Sarana Perdagangan Menurut Desa/Kelurahan dan Jenis Sarana Perdagangan di Kecamatan Ngluwar, 2021

Number of Trade Facilities by Villages/Kelurahan and Type of Trade Facilities in Ngluwar Subdistrict, 2021

| Desa/Kelurahan Village/Kelurahan | Kelompok Pertokoan Shopping Complexs | Pasar dengan Bangunan Permanen Markets in Permanent Building | Pasar dengan Bangunan Semi Permanen Market in Semi Permanent Building |
|---|---|---|--|
| (1) | (2) | (3) | (4) |
| 001 Bligo | - | - | 1 |
| 002 Pakunden | - | - | - |
| 003 Somokaton | - | - | - |
| 004 Ngluwar | 2 | 1 | - |
| 005 Karangtalun | - | - | - |
| 006 Jamuskauman | - | - | 1 |
| 007 Plosogede | 1 | - | 1 |
| 008 Blongkeng | - | - | - |
| Jumlah/Total | 3 | 1 | 3 |

Lanjutan Tabel/*Continued Table 7.3*

| Desa/Kelurahan Village/Kelurahan | Pasar tanpa Bangunan Market without Permanent Building | Mini Market/ Swalayan/ Supermarket Mini Market/ Swalayan/ Supermarket | Restoran/ Rumah Makan Restaurant/ Food Stall |
|---|---|--|---|
| (1) | (5) | (6) | (7) |
| 001 Bligo | - | - | - |
| 002 Pakunden | - | - | - |
| 003 Somokaton | - | - | - |
| 004 Ngluwar | - | 1 | 1 |
| 005 Karangtalun | - | - | - |
| 006 Jamuskauman | - | - | - |
| 007 Plosogede | - | - | - |
| 008 Blongkeng | - | - | - |
| Jumlah/Total | - | 1 | 1 |

Sumber/*Source* : BPS, Pendataan Potensi Desa (Podes) 2021/*BPS-Statistics Indonesia, Village Potential Data Collecting 2021*

ST 2023

SENSUS PERTANIAN

BerAKHLAK

Berorientasi Pelayanan Akuntabel Kompeten
Harmonis Loyal Adaptif Kolaboratif

DATA

MENCERDASKAN BANGSA

Enlighten The Nation



**BADAN PUSAT STATISTIK
KABUPATEN MAGELANG**

BPS-Statistics of Magelang Regency

Jl. Soekarno - Hatta No.4 Kota Mangkid 56511
Telp./Fax (0293) 789143. E-Mail : bps3308@bps.go.id
Homepage: <http://magelangkab.bps.go.id/>



9 772406 593002