


# KECAMATAN PUNDUH PIDADA DALAM ANGKA

*Punduh Pidada Subdistrict in Figure*

## 2023



**BADAN PUSAT STATISTIK  
KABUPATEN PESAWARAN**

*BPS-Statistics Pesawaran Regency*

# KECAMATAN PUNDUH PIDADA DALAM ANGKA

*Punduh Pidada Subdistrict in Figure*

## 2023



**KECAMATAN PUNDUH PIDADA DALAM ANGKA**  
***Punduh Pidada Subdistrict in Figures***  
**2023**

**ISSN:** 2830-733X

**No. Publikasi/Publication Number:** 18090.2307

**Katalog /Catalog:** 1102001.1809010

**Ukuran Buku/Book Size:** 14,8 cm x 21 cm

**Jumlah Halaman/Number of Pages :** xxii + 54 hal/pages

**Naskah/Manuscript:**

BPS Kabupaten Pesawaran/BPS-Statistics Pesawaran Regency

**Penyunting/Editor:**

BPS Kabupaten Pesawaran/BPS-Statistics Pesawaran Regency

**Gambar Kover/Cover Design:**

Seksi Integrasi Pengolahan dan Diseminasi Statistik

*Section of Integration Processing and Statistics Dissemination*

**Ilustrasi Kover/Cover Illustration:**

BPS Kabupaten Pesawaran/BPS-Statistics Pesawaran Regency

**Diterbitkan oleh/Published by:**

©BPS Kabupaten Pesawaran/BPS-Statistics of Pesawaran Regency

**Dicetak oleh/Printed by:**

BPS Kabupaten Pesawaran/BPS-Statistics Pesawaran Regency

**Dilarang mengumumkan, mendistribusikan, mengomunikasikan, dan/atau menggandakan sebagian atau seluruh isi buku ini untuk tujuan komersil tanpa izin tertulis dari Badan Pusat Statistik.**

*Prohibited to announce, distribute, communicate, and/or copy part or all of this book for commercial purpose without permission from BPS-Statistics Indonesia.*

## **TIM PENYUSUN/TEAM MEMBERS**

### **Pengarah/Director**

Ir. Sugiarto

### **Penanggung Jawab/Persons in Charge**

Rizqa Fithriani, SST., M.Si.

### **Penyunting/Editors**

Ana Destriana, S.Si.

### **Pengolah Data dan Penulis Naskah/Data Processing and Authors**

Aisyah Salsabila, S.Tr.Stat.

Yoga Cahya Putra, S.Tr.Stat.

Sopa Maulidia, Amd. Stat.

Guruh Dewa Prataba, Amd. Stat.

### **Penata Letak/Layout Designers**

Aisyah Salsabila, S.Tr.Stat.

Yoga Cahya Putra, S.Tr.Stat.

Sopa Maulidia, Amd. Stat.

Guruh Dewa Prataba, Amd. Stat.

### **Infografik/Infographic**

Yoga Cahya Putra, S.Tr.Stat.

Guruh Dewa Prataba, Amd. Stat.

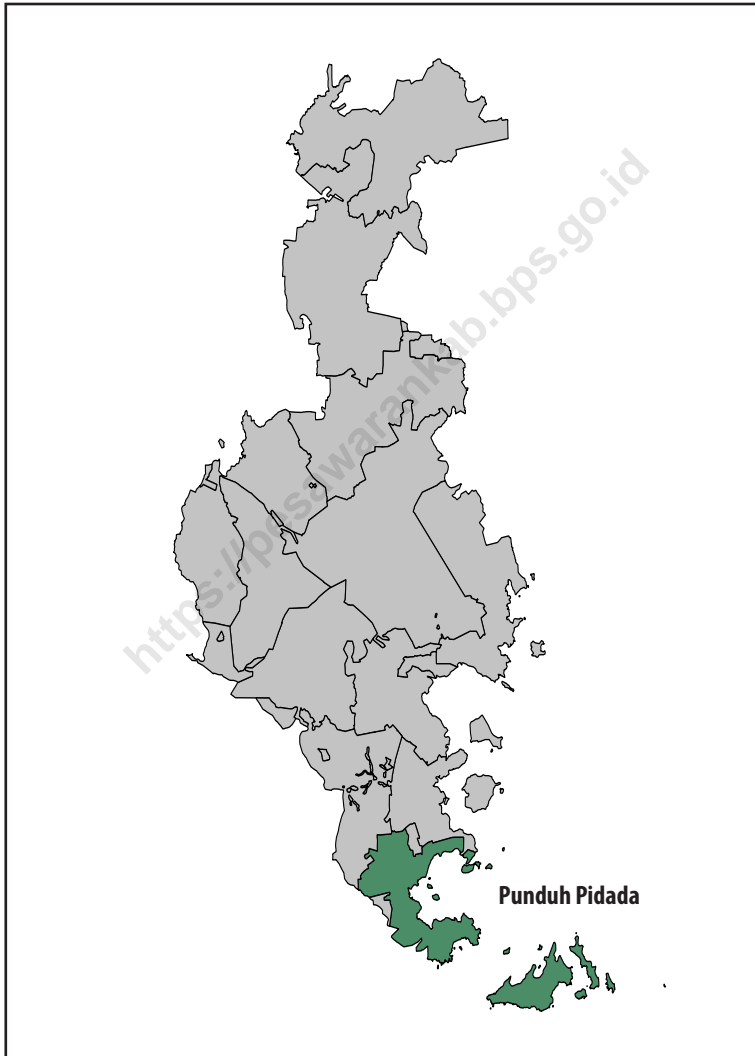


## KONTRIBUTOR DATA/DATA CONTRIBUTOR

1. Badan Pusat Statistik/ *BPS-Statistics Indonesia*
2. Bagian Tata Pemerintahan Kabupaten Pesawaran/ *Regional Government of Pesawaran Regency*
3. Dinas Kependudukan dan Pencatatan Sipil Kabupaten Pesawaran/ *Population and Civil Registration Agency of Pesawaran Regency*
4. Kementerian Pendidikan, Kebudayaan, Riset, dan Teknologi/ *Ministry of Education, Culture, Research, and Technology*
5. Kementerian Agama/ *Ministry of Religious Affairs*
6. Dinas Pertanian dan Tanaman Pangan Kabupaten Pesawaran/ *Agriculture and Food Crops Agency of Pesawaran Regency*
7. Dinas Perkebunan dan Peternakan Kabupaten Pesawaran/ *Estate and Livestock Agency of Pesawaran Regency*



**PETA WILAYAH KECAMATAN PUNDUH PIDADA**  
*Map of Punduh Pidada Subdistrict*









## KATA PENGANTAR

Kecamatan Punduh Pidada Dalam Angka 2023 merupakan publikasi tahunan yang diterbitkan oleh BPS Kabupaten Pesawaran. Disadari bahwa publikasi ini belum sepenuhnya memenuhi harapan pihak pemakai data khususnya para perencana, namun diharapkan dapat membantu melengkapi penyusunan rencana pembangunan di Kabupaten Pesawaran, khususnya di Kecamatan Punduh Pidada.

Publikasi ini dapat terwujud berkat kerja sama dan bantuan dari berbagai pihak baik instansi pemerintah maupun swasta. Kepada semua pihak yang telah memberikan bantuan disampaikan penghargaan dan terima kasih yang sebesar-besarnya.

Walaupun publikasi ini telah disiapkan sebaik-baiknya, namun disadari masih ada kekurangan dan kesalahan yang terjadi. Untuk perbaikan publikasi ini, tanggapan dan saran yang bersifat konstruktif dari para pemakai sangat diharapkan.

Gedong Tataan, September 2023  
Kepala Badan Pusat Statistik  
Kabupaten Pesawaran

**Ir Sugiarto**



## **PREFACE**

*Punduh Pidada Subdistrict in Figures 2023 is an annual publication written by BPS-Statistics of Pesawaran Regency. Honestly, this publication has not perfect yet and has not filled the user's hope, especially for the planners yet, but hopefully it can help to equip compilation of development planning in Pesawaran Regency, especially in Punduh Pidada Subdistrict.*

*This comprehensive publication has been made possible with the assistance and contribution from several governmental institutions and private organizations. To all parties who have been involved in the preparation of this publication, I would like to express my sincerest appreciation and gratitude.*

*Comments and constructive suggestions for the improvement of this publication are always welcome.*

*Gedong Tataan, September 2023  
Chief Statistician of  
Pesawaran Regency*

**Ir. Sugiarto**

## DAFTAR ISI / CONTENTS

	Halaman <i>Page</i>
Kata Pengantar/ <i>Preface</i> .....	ix
Daftar Isi/ <i>Contents</i> .....	xi
Daftar Tabel/ <i>List of Tables</i> .....	ix
Daftar Gambar/ <i>List of Figures</i> .....	xvii
1. Geografi/ <i>Geography</i> .....	1
2. Pemerintahan/ <i>Government</i> .....	7
3. Penduduk/ <i>Population</i> .....	13
4. Sosial dan Kesejahteraan Rakyat/ <i>Social and Welfare</i> .....	19
5. Pertanian, Perkebunan, dan Peternakan/ <i>Agriculture, Forestry, and Livestock</i> .....	29



## DAFTAR TABEL/LIST OF TABLES

	Halaman Page
<b>1. GEOGRAFI/GEOGRAPHY</b>	
1.1 Luas Daerah menurut Desa di Kecamatan Punduh Pidada, 2022 <i>Total Area by Village in Punduh Pidada Subdistrict, 2022</i> .....	4
1.2 Jarak ke Ibukota Kecamatan, dan Ibukota Kabupaten menurut Desa di Kecamatan Punduh Pidada (km), 2022 <i>Distance to Subdistrict Capital, and Regency Capital by Villages in Punduh Pidada Subdistrict (km), 2022</i> .....	5
<b>2. PEMERINTAHAN/GOVERNMENT</b>	
<b>2.1 WILAYAH ADMINISTRATIF/ ADMINISTRATIVE AREA</b>	
2.1.1 Jumlah Dusun, dan Jumlah Rukun Tetangga (RT) menurut Desa di Kecamatan Punduh Pidada, 2022 <i>Number of Hamlet, and Number of Neighbourhood Association by Villages in Punduh Pidada Subdistrict, 2022</i> .....	10
<b>2.2 SUMBER DAYA MANUSIA/ HUMAN RESOURCES</b>	
2.2.1 Jumlah Aparat Pemerintahan Desa menurut Desa di Kecamatan Punduh Pidada, 2022 <i>Number of Village Government Officials by Villages in Punduh Pidada Subdistrict, 2022</i> .....	11
<b>3. PENDUDUK/POPULATION</b>	
3.1 Penduduk, Distribusi Persentase Penduduk, Kepadatan Penduduk, dan Rasio Jenis Kelamin menurut Desa di Kecamatan Punduh Pidada, 2022 <i>Population, Percentage Distribution of Population, Population Density, and Sex Ratio, by Village in Punduh Pidada Subdistrict, 2022..</i>	16
<b>4. SOSIAL DAN KESEJAHTERAAN/SOCIAL AND WELFARE</b>	
<b>4.1 PENDIDIKAN/ EDUCATION</b>	
4.1.1 Jumlah Sekolah menurut Tingkat Pendidikan di Kecamatan Punduh Pidada, 2021/2022 dan 2022/2023 <i>Number of Schools by Educational Level in Punduh Pidada</i>	

	Halaman Page
<i>Subdistrict, 2021/2022 and 2022/2023.....</i>	23
4.1.2 Jumlah Guru menurut Tingkat Pendidikan di Kecamatan Punduh Pidada, 2021/2022 dan 2022/2023 <i>Number of Teachers by Educational Level in Punduh Pidada Subdistrict, 2021/2022 and 2022/2023.....</i>	24
4.1.3 Jumlah Murid menurut Tingkat Pendidikan di Kecamatan Punduh Pidada, 2021/2022 dan 2022/2023 <i>Number of Pupils by Educational Level in Punduh Pidada Subdistrict, 2021/2022 and 2022/2023.....</i>	25
<b>4.2 KESEHATAN/ HEALTH</b>	
4.2.1 Banyaknya Desa yang Memiliki Sarana Kesehatan menurut Jenisnya di Kecamatan Punduh Pidada 2020-2022 <i>Number of Villages That Have Health Facilities by Type in Punduh Pidada Subdistrict 2020-2022.....</i>	26
4.2.2 Banyaknya Warga Penderita Kekurangan Gizi menurut Desa di Kecamatan Punduh Pidada, 2020-2022 <i>Number of People with Malnutrition by Village in Punduh Pidada Subdistrict, 2020-2022.....</i>	27
<b>4.3 AGAMA DAN SOSIAL LAINNYA/ RELIGION AND OTHER SOCIAL AFFAIRS</b>	
4.3.1 Jumlah Tempat Peribadatan menurut Desa di Kecamatan Punduh Pidada, 2022 <i>Number of Places of Worship by Village in Punduh Pidada Subdistrict, 2022.....</i>	28
<b>5. PERTANIAN, PERKEBUNAN, DAN PETERNAKAN/ AGRICULTURE, ESTATE, AND LIVESTOCK</b>	
<b>5.1 LUAS LAHAN/ LAND AREA</b>	
5.1.1 Luas Lahan menurut Desa dan Jenis Penggunaan Lahan di Kecamatan Punduh Pidada (ha), 2022 <i>Land Area by Village and Type of Land Use in Punduh Pidada Subdistrict (ha), 2022.....</i>	33
5.1.2 Luas Lahan Pertanian Sawah menurut Desa dan Jenis Pengairan di Kecamatan Punduh Pidada (ha), 2022 <i>Wetland Area by Village and Type of Irrigation in Punduh Pidada</i>	

	Halaman Page
<i>Subdistrict (ha), 2022</i> .....	34
5.1.3 Luas Lahan Pertanian Non Sawah menurut Desa dan Jenis Penggunaan Lahan di Kecamatan Punduh Pidada (ha), 2022 <i>Non-Wetland Area by Village and Type of Land Use in Punduh Pidada Subdistrict (ha), 2022</i> .....	35
<b>5.2 TANAMAN PANGAN/ FOOD CROPS</b>	
5.2.1 Luas Panen (ha) dan Produksi Tanaman Pangan (ton) menurut Desa dan Jenis Tanaman di Kecamatan Punduh Pidada, 2022 <i>Harvested Area (ha) and Production (ton) of Food Crops by Village and Kind of Plant in Punduh Pidada Subdistrict, 2022</i> .....	37
<b>5.3 HORTIKULTURA/ HORTICULTURE</b>	
5.3.1 Luas Panen Tanaman Sayuran dan Buah–Buahan Semusim menurut Jenis Tanaman di Kecamatan Punduh Pidada , 2019–2022 <i>Harvested Area of Seasonal Vegetables and Fruits by Kind of Plant in Punduh Pidada Subdistrict, 2019–2022</i> .....	41
5.3.2 Produksi Tanaman Sayuran dan Buah–Buahan Semusim Menurut Jenis Tanaman di Kecamatan Punduh Pidada, 2019–2022 <i>Production of Seasonal Vegetables and Fruits by Kind of Plant in Punduh Pidada Subdistrict, 2019–2022</i> .....	42
5.3.3 Luas Panen Tanaman Biofarmaka menurut Jenis Tanaman di Kecamatan Punduh Pidada, 2019–2022 <i>Harvested Area of Medicinal Plants by Kind of Plant in Punduh Pidada Subdistrict, 2019–2022</i> .....	43
5.3.4 Produksi Tanaman Biofarmaka menurut Jenis Tanaman di Kecamatan Punduh Pidada, 2019–2022 <i>Production of Medicinal Plants by Kind of Plant in Punduh Pidada Subdistrict, 2019–2022</i> .....	44
5.3.5 Luas Panen Tanaman Hias menurut Jenis Tanaman di Kecamatan Punduh Pidada, 2019–2022 <i>Harvested Area of Ornamental Plants by Kind of Plant in Punduh Pidada Subdistrict, 2019–2022</i> .....	45
5.3.6 Produksi Tanaman Hias menurut Jenis Tanaman di Kecamatan Punduh Pidada, 2019–2022 <i>Production of Ornamental Plants by Kind of Plant in Punduh Pidada</i>	



	Halaman Page
<i>Subdistrict, 2019-2022</i> .....	46
5.3.7 Produksi Buah–Buahan dan Sayuran Tahunan menurut Jenis Tanaman di Kecamatan Punduh Pidada, 2019–2022 <i>Production of Annual Fruits and Vegetables by Kind of Plant in Punduh Pidada Subdistrict, 2019–2022</i> .....	47
<b>5.4 PERKEBUNAN/ ESTATE</b>	
5.4.1 Luas Panen (ha) dan Produksi (ton) Tanaman Perkebunan menurut Jenis Tanaman di Kecamatan Punduh Pidada, 2022 <i>Harvest Area (ha) and Production (ton) of Estate Crops by Kind of Plant in Punduh Pidada Subdistrict, 2022</i> .....	48
<b>5.5 PETERNAKAN/ LIVESTOCK</b>	
5.5.1 Populasi Ternak menurut Jenis Ternak dan Desa di Kecamatan Punduh Pidada, 2022 <i>Livestock Population by Kind of Livestock and Villages in Punduh Pidada Subdistrict, 2022</i> .....	51
5.5.2 Populasi Unggas menurut Jenis Unggas dan Desa di Kecamatan Punduh Pidada, 2022 <i>Poultry Population by Kind of Poultry and Villages in Punduh Pidada Subdistrict, 2022</i> .....	52
5.5.3 Jumlah Pemotongan Ternak/Unggas Tercatat menurut Jenis Ternak/Unggas di Kecamatan Punduh Pidada, 2022 <i>Number of Slaughters of Livestock/Poultry Recorded by Kind of Livestock/Poultry in Punduh Pidada Subdistrict, 2022</i> .....	53
5.5.4 Produksi Daging dan Telur menurut Jenis Ternak/ Unggas di Kecamatan Punduh Pidada (kg), 2022 <i>Flesh and Egg Production by Kind of Livestock/Poultry in Punduh Pidada Subdistrict (kg), 2022</i> .....	54

## DAFTAR GAMBAR/LIST OF FIGURES

	Halaman Page
1.1 Persentase Luas Daerah Terhadap Luas Kabupaten menurut Desa di Kecamatan Punduh Pidada, 2022 <i>Percentage of Area To Subdistrict Area by Village in Punduh Pidada Subdistrict, 2022</i> .....	3
2.1 Jumlah Dusun dan Jumlah Rukun Tetangga (RT) menurut Desa di Kecamatan Punduh Pidada, 2022 <i>Number of Hamlet and Number of Neighbourhood Association by Villages in Punduh Pidada Subdistrict, 2022</i> .....	9
3.1 Jumlah Penduduk menurut Desa di Kecamatan Punduh Pidada, 2022 <i>Population by Village in Punduh Pidada Subdistrict, 2022</i> .....	15
4.1 Jumlah Sekolah menurut Tingkat Pendidikan di Kecamatan Punduh Pidada, 2022/2023 <i>Number of Schools by Educational Level in Punduh Pidada Subdistrict, 2022/2023</i> .....	21
4.2 Banyaknya Desa yang Memiliki Sarana Kesehatan menurut Jenisnya di Kecamatan Punduh Pidada, 2022 <i>Number of Villages That Have Health Facilities by Type in Punduh Pidada Subdistrict, 2022</i> .....	22
5.1 Lima Komoditas Tanaman Sayuran dan Buah–Buahan Semusim dengan Jumlah Produksi Terbesar di Kecamatan Punduh Pidada (kw), 2022 <i>Five Commodities of Seasonal Vegetables and Fruits with The Largest Production in Punduh Pidada Subdistrict (qui), 2022</i> .....	31
5.2 Lima Komoditas Tanaman Sayuran dan Buah–Buahan Tahunan dengan Jumlah Produksi Terbesar di Kecamatan Punduh Pidada (kw), 2022 <i>Five Commodities of Annual Vegetables and Fruits with The Largest Production in Punduh Pidada Subdistrict (qui), 2022</i> .....	32



## PENJELASAN UMUM/EXPLANATORY NOTES

Tanda-tanda, satuan-satuan, dan lain-lainnya yang digunakan dalam publikasi ini adalah sebagai berikut:

*Symbols, measurement units, and acronyms which are used in this publication, are as follows:*

### 1. TANDA-TANDA/SYMBOLS

Data tidak tersedia/Data not available .....	: ...
Tidak ada atau nol /Null or zero .....	: -
Data dapat diabaikan/Data negligible .....	: 0
Tanda decimal/Decimal point .....	: ,
Data tidak dapat ditampilkan/Not applicable .....	: NA
Angka estimasi/Estimated figures .....	: e
Angka diperbaiki/Revised figures .....	: r
Angka sementara/Preliminary figures .....	: x
Angka sangat sementara/Very preliminary figures .....	: xx
Angka sangat sangat sementara/Very very preliminary figures .....	: xxx

### 2. SATUAN/UNITS

barel/barrel .....	: 158,99 liter/litres = 1/6,2898 m <sup>3</sup>
hektar (ha)/hectare (ha) .....	: 10 000 m <sup>2</sup>
kilometer (km)/kilometres (km) .....	: 1 000 meter/meters (m)
knot/knot .....	: 1,8523 km/jam (km/hour)
kuintal/quintal .....	: 100 kg
KWh .....	: 1 000 Watt hour
MWh .....	: 1 000 KWh
liter (untuk beras)/litre (for rice) .....	: 0,80 kg
MMSCF .....	: 1/35,3 m <sup>3</sup>
metrik ton (m.ton)/metric ton (m. ton) .....	: 0,98421 long ton = 1 000 kg
ons/ounce .....	: 28,31 gram/grams
ton .....	: 1 000 kg

Satuan lain: buah, dus, butir, helai/lembar, kaleng, batang, pulsa, ton kilometer (ton-km), jam, menit, persen (%).

*Other units: unit, pack, pieces, sheet, tin, pulse, ton-kilometres(ton-km), hour, minute, percent (%).*

Perbedaan angka di belakang koma disebabkan oleh pembulatan angka.

*The difference in decimal numbers is caused by rounding.*



## DAFTAR SINGKATAN/ LIST OF ABBREVIATIONS

SI	: Stasiun Iklim
SIMPK	: Stasiun Meteorologi Pertanian Khusus
t.t	: Tempat tidur
BCG	: Bacillus Calmette Guerin
DPT	: Difteri, Pertusis, Tetanus
TT	: Tetanus Toxoid
IOT	: Industri Obat Tradisional/ <i>Traditional Medicine Industry</i>
IKOT	: Industri Kecil Obat Tradisional/ <i>Traditional Medicine Small</i>
Alkes	: Alat kesehatan/ <i>Health Kits</i>
PKRT	: Perbekalan Kesehatan Rumah tangga/ <i>Household Health Logistics</i>
Kompl	: Komplemen/ <i>Complement</i>
IRTP	: Industri Pangan Produksi Rumah Tangga/ <i>Foods Home Industry</i>
PBF	: Pedagang Besar Farmasi/ <i>Pharmacy Whole-seller</i>
GFK	: Gudang Farmasi Kab/Kota/Regency/ <i>Municipality Pharmacy Warehouse</i>
RB	: Rumah Bersalin/ <i>Delivery House</i>
Pustu	: Puskesmas pembantu/ <i>Auxiliary Public Health Center</i>
BP	: Balai Pengobatan/ <i>Polyclinic</i>
TPS	: Tempat Pembuangan Sementara / <i>landfill</i>
Jamkesmas	: Jaminan kesehatan masyarakat miskin/ <i>Poor public health insurance</i>
PJKMU	: Program Jaminan Kesehatan Masyarakat Umum
SIUP	: Surat Ijin Usaha Perdagangan/ <i>Trading Permission Letter</i>
TDP	: Tanda Daftar Perusahaan/ <i>Company Registration Identity</i>
API	: Angka Pengenal Importir/ <i>Importer's Identity Number</i>



# 01

# GEOGRAFI

## GEOGRAPHY

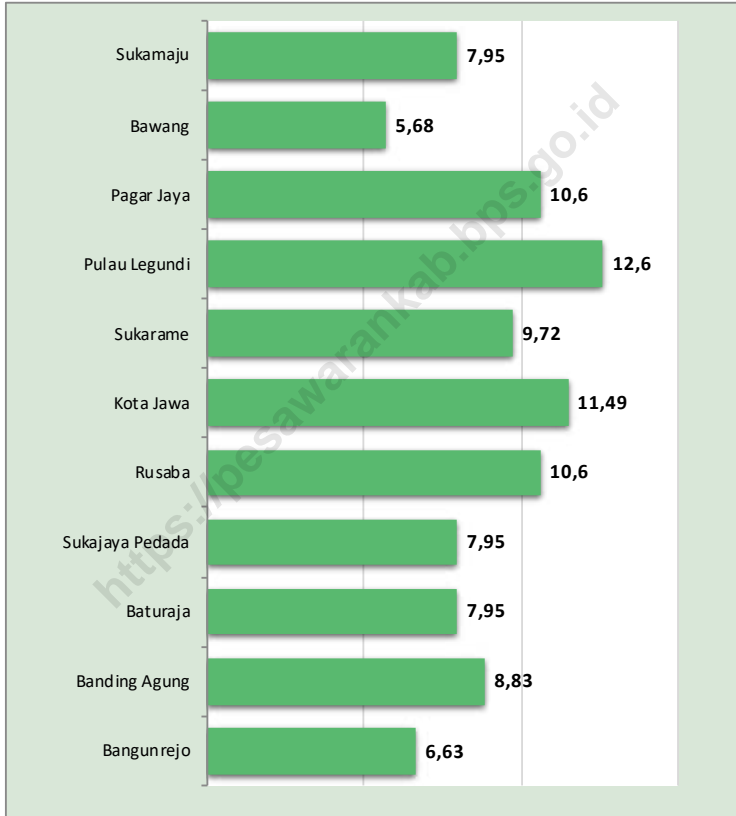






**Gambar** 1.1  
**Figures**

**Persentase Luas Daerah Terhadap Luas Kecamatan menurut Desa di Kecamatan Punduh Pidada, 2022**  
*Percentage of Area To Subdistrict Area by Village in Punduh Pidada Subdistrict, 2022*



Sumber/Source: Bagian Tata Pemerintahan Setdakab. Pesawaran/Regional Government of Pesawaran Regency

**Tabel**  
**Table** 1.1**Luas Daerah menurut Desa di Kecamatan Punduh Pidada, 2022**  
**Total Area by Village in Punduh Pidada Subdistrict, 2022**

Kelurahan/Desa Kelurahan/Village	Luas Total Area (km <sup>2</sup> /sq.km)	Persentase terhadap Luas Kecamatan Percentage to Subdistrict Area
(1)	(2)	(3)
1. Sukamaju	9,00	7,95
2. Bawang	6,43	5,68
3. Pagar Jaya	12,00	10,60
4. Pulau Legundi	14,26	12,60
5. Sukarame	11,00	9,72
6. Kota Jawa	13,00	11,49
7. Rusaba	12,00	10,60
8. Sukajaya Pedada	9,00	7,95
9. Baturaja	9,00	7,95
10. Banding Agung	10,00	8,83
11. Bangunrejo	7,50	6,63
<b>Kecamatan Punduh Pidada</b>	<b>113,19</b>	<b>100,00</b>

Sumber/Source: Bagian Tata Pemerintahan Setdakab. Pesawaran/Regional Government of Pesawaran Regency

**Tabel**  
**Table 1.2**

**Jarak ke Ibukota Kecamatan, dan Ibukota Kabupaten menurut Desa di Kecamatan Punduh Pidada (km), 2022**  
***Distance to Subdistrict Capital, and Regency Capital by Villages in Punduh Pidada Subdistrict (km), 2022***

<b>Desa/Village</b>	<b>Jarak ke Ibukota Kecamatan <i>Distance to Subdistrict Capital</i></b>	<b>Jarak ke Ibukota Kabupaten <i>Distance to Regency Capital</i></b>
<b>(1)</b>	<b>(2)</b>	<b>(3)</b>
1. Sukamaju	6,8	78,0
2. Bawang	1,0	75,0
3. Pagar Jaya	8,0	79,2
4. Pulau Legundi	20,0	80,0
5. Sukarame	5,0	70,0
6. Kota Jawa	4,0	69,4
7. Rusaba	3,0	68,0
8. Sukajaya Pedada	0,5	72,0
9. Baturaja	1,5	73,0
10. Banding Agung	2,0	75,0
11. Bangunrejo	0,5	75,0

Sumber/Source: Bagian Tata Pemerintahan Setdakab. Pesawaran/Regional Government of Pesawaran Regency



# 02

# PEMERINTAHAN GOVERNMENT

## PUBLIC ACTIVITIES



## GOVERNANCE



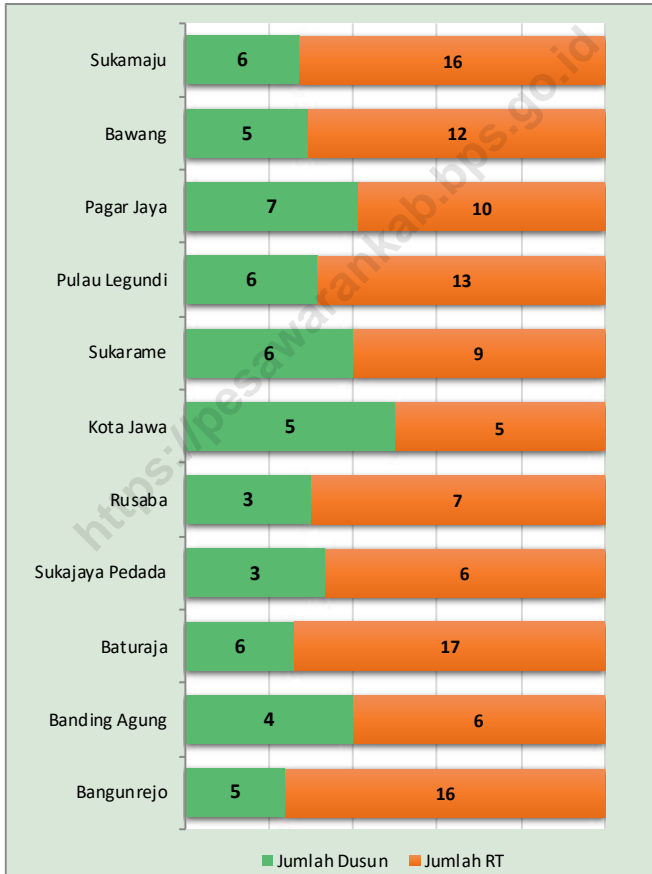
## ADMINISTRATION





**Gambar** 2.1  
**Figures**

**Jumlah Dusun dan Jumlah Rukun Tetangga (RT) menurut Desa di Kecamatan Punduh Pidada, 2022**  
**Number of Hamlet and Number of Neighbourhood Association by Villages in Punduh Pidada Subdistrict, 2022**



Sumber/Source: Dinas Pemberdayaan Masyarakat dan Desa Kabupaten Pesawaran  
Community and Village Empowerment Agency of Pesawaran Regency



## 2.1 WILAYAH ADMINISTRATIF ADMINISTRATIVE AREA

**Tabel** 2.1.1 Jumlah Dusun, dan Jumlah Rukun Tetangga (RT) menurut Desa di Kecamatan Punduh Pidada, 2022  
**Table** 2.1.1 Number of Hamlet, and Number of Neighbourhood Association by Villages in Punduh Pidada Subdistrict, 2022

Desa/Village	Jumlah Dusun Number of Hamlet	Jumlah RT Number of Neighbourhood Association
(1)	(3)	(4)
1. Sukamaju	6	16
2. Bawang	5	12
3. Pagar Jaya	7	10
4. Pulau Legundi	6	13
5. Sukarame	6	9
6. Kota Jawa	5	5
7. Rusaba	3	7
8. Sukajaya Pedada	3	6
9. Baturaja	6	17
10. Banding Agung	4	6
11. Bangunrejo	5	16
<b>Kecamatan Punduh Pidada</b>	<b>56</b>	<b>117</b>

Sumber/Source: Dinas Pemberdayaan Masyarakat dan Desa Kabupaten Pesawaran  
Community and Village Empowerment Agency of Pesawaran Regency

## 2.2 SUMBER DAYA MANUSIA HUMAN RESOURCES

**Tabel 2.2.1** Jumlah Aparat Pemerintahan Desa menurut Desa di Kecamatan Punduh Pidada, 2022  
*Number of Village Government Officials by Villages in Punduh Pidada Subdistrict, 2022*

Desa/Village	Sekretariat Desa (Sekdes, Kaur) Village Secretariat	Pelaksana Teknis (Kasi) Technical Executor	Pelaksana Kewilayahan (Kadus) Regional Executor
(1)	(2)	(3)	(4)
1. Sukamaju	4	3	6
2. Bawang	4	3	5
3. Pagar Jaya	4	3	7
4. Pulau Legundi	4	3	6
5. Sukarame	4	3	6
6. Kota Jawa	4	3	5
7. Rusaba	4	3	3
8. Sukajaya Pedada	4	3	3
9. Baturaja	4	3	6
10. Banding Agung	4	3	4
11. Bangunrejo	4	3	5
<b>Kecamatan Punduh Pidada</b>	<b>44</b>	<b>33</b>	<b>56</b>

Sumber/Source: Dinas Pemberdayaan Masyarakat dan Desa Kabupaten Pesawaran  
*Community and Village Empowerment Agency of Pesawaran Regency*



# 03

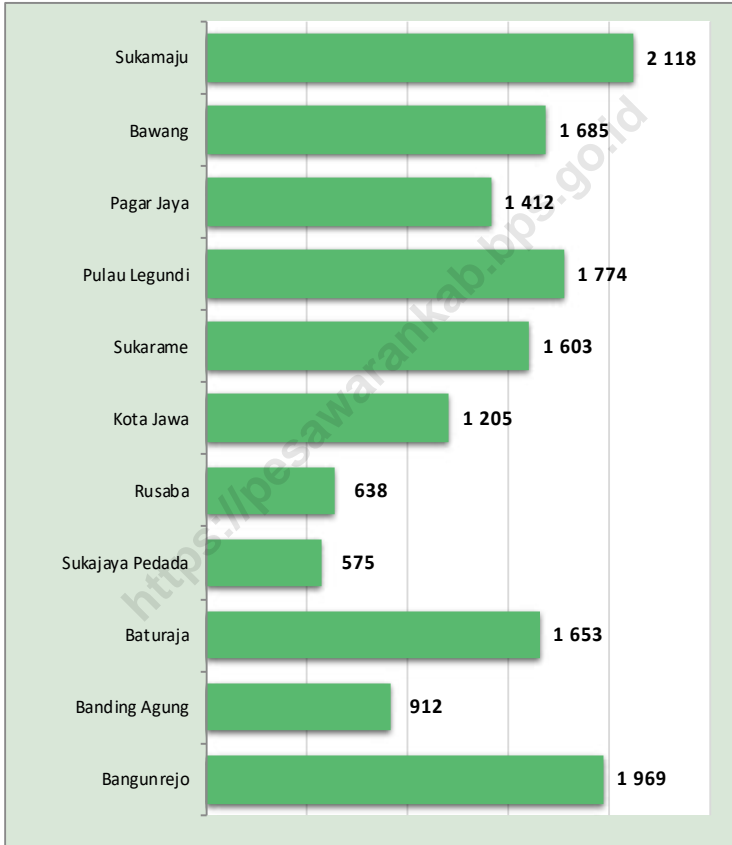
## PENDUDUK POPULATION





**Gambar** 3.1  
**Figures**

**Jumlah Penduduk menurut Desa di Kecamatan Punduh Pidada, 2022**  
*Population by Village in Punduh Pidada Subdistrict, 2022*



Sumber/Source: Dinas Kependudukan dan Pencatatan Sipil Kabupaten Pesawaran  
*Population and Civil Registration Agency of Pesawaran Regency*

**Tabel**  
**Table** 3.1

**Penduduk, Distribusi Persentase Penduduk, Kepadatan Penduduk, dan Rasio Jenis Kelamin menurut Desa di Kecamatan Punduh Pidada, 2022**  
*Population, Percentage Distribution of Population, Population Density, and Sex Ratio, by Village in Punduh Pidada Subdistrict, 2022*

Desa/Village	Penduduk (jiwa) Population (people)		
	Laki-laki Male	Perempuan Female	Jumlah Total
(1)	(2)	(3)	(4)
1. Sukamaju	1 119	999	2 118
2. Bawang	868	817	1 685
3. Pagar Jaya	754	658	1 412
4. Pulau Legundi	937	837	1 774
5. Sukarame	832	771	1 603
6. Kota Jawa	582	623	1 205
7. Rusaba	315	323	638
8. Sukajaya Pedada	300	275	575
9. Baturaja	879	774	1 653
10. Banding Agung	457	455	912
11. Bangunrejo	1 005	964	1 969
<b>Kecamatan Punduh Pidada</b>	<b>8 048</b>	<b>7 496</b>	<b>15 544</b>

Lanjutan Tabel/ *Continued Table 3.1*

Desa/Village	Distribusi Persentase Penduduk Percentage Distribution of Population	Kepadatan Penduduk per km <sup>2</sup> Population Density per sq.km	Rasio Jenis Kelamin Sex Ratio
(1)	(5)	(6)	(7)
1. Sukamaju	13,63	235,33	112,01
2. Bawang	10,84	262,05	106,24
3. Pagar Jaya	9,08	117,67	114,59
4. Pulau Legundi	11,41	124,40	111,95
5. Sukarame	10,31	145,73	107,91
6. Kota Jawa	7,75	92,69	93,42
7. Rusaba	4,10	53,17	97,52
8. Sukajaya Pedada	3,70	63,89	109,09
9. Baturaja	10,63	183,67	113,57
10. Banding Agung	5,87	91,20	100,44
11. Bangunrejo	12,67	262,53	104,25
<b>Kecamatan Punduh Pidada</b>	<b>100,00</b>	<b>137,33</b>	<b>107,36</b>

Sumber/Source: Dinas Kependudukan dan Pencatatan Sipil Kabupaten Pesawaran  
Population and Civil Registration Agency of Pesawaran Regency





# 04

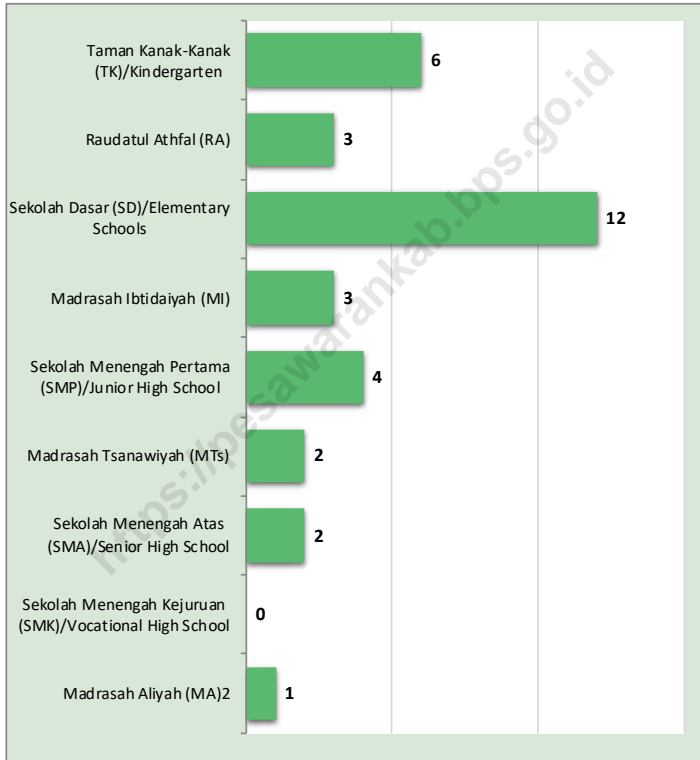
## SOSIAL & SEJAHTERAAN RAKYAT SOCIAL & WELFARE





**Gambar** 4.1  
**Figures**

**Jumlah Sekolah menurut Tingkat Pendidikan di  
Kecamatan Punduh Pidada, 2022/2023**  
*Number of Schools by Educational Level in Punduh  
Pidada Subdistrict, 2022/2023*

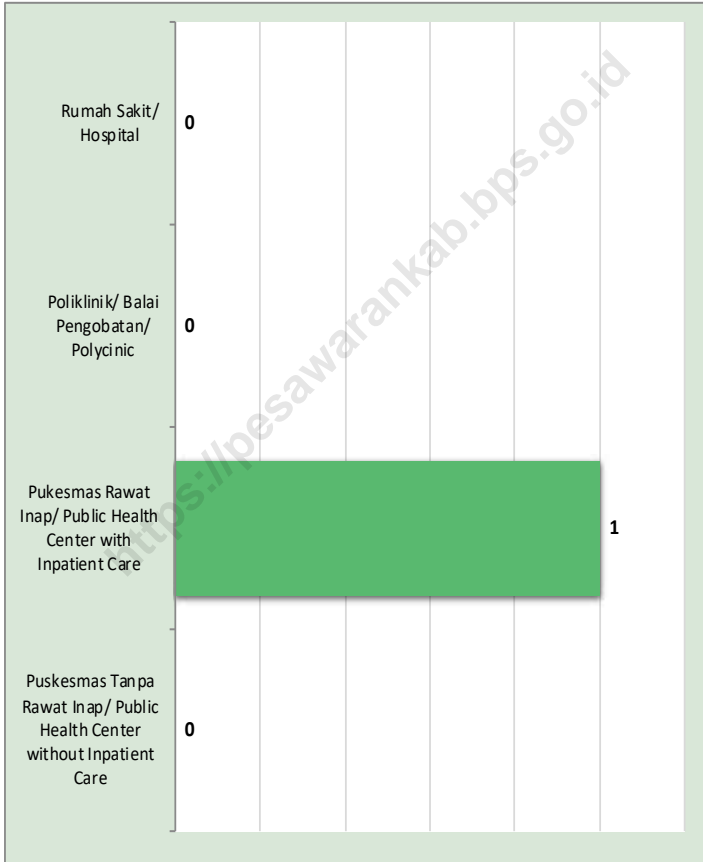


Sumber/Source: <sup>1</sup> Kementerian Pendidikan, Kebudayaan, Riset, dan Teknologi, Sistem Data Pokok Pendidikan, data semester ganjil laporan sampai dengan 30 November 2022/Ministry of Education, Culture, Research, and Technology, Basic Education Data System, odd semester report data up to 30 November 2022

<sup>2</sup> Kementerian Agama, EMIS, data semester ganjil laporan sampai dengan 9 Februari 2023/Ministry of Religious Affairs, EMIS, odd semester report data up to 9 February 2023

**Gambar** 4.2  
**Figures**

**Banyaknya Desa yang Memiliki Sarana Kesehatan menurut Jenisnya di Kecamatan Punduh Pidada, 2022**  
**Number of Villages That Have Health Facilities by Type in Punduh Pidada Subdistrict, 2022**



Sumber/Source: Dinas Kesehatan Kabupaten Pesawaran/Health Agency of Pesawaran Regency

#### 4.1 PENDIDIKAN EDUCATION

**Tabel 4.1.1** Jumlah Sekolah menurut Tingkat Pendidikan di Kecamatan Punduh Pidada, 2021/2022 dan 2022/2023  
**Number of Schools by Educational Level in Punduh Pidada Subdistrict, 2021/2022 and 2022/2023**

Tingkat Pendidikan Educational Level	Negeri/Public		Swasta/Private		Jumlah/Total	
	2021/2022	2022/2023	2021/2022	2022/2023	2021/2022	2022/2023
(1)	(2)	(3)	(4)	(5)	(6)	(7)
Taman Kanak-Kanak (TK) <sup>1</sup> /Kindergarten <sup>1</sup>	–	–	6	6	6	6
Raudatul Athfal (RA) <sup>2</sup>	–	–	3	3	3	3
Sekolah Dasar (SD) <sup>1</sup> Elementary Schools <sup>1</sup>	12	12	–	–	12	12
Madrasah Ibtidaiyah (MI) <sup>2</sup>	–	–	3	3	3	3
Sekolah Menengah Pertama (SMP) <sup>1</sup> /Junior High Schools <sup>1</sup>	3	3	1	1	4	4
Madrasah Tsanawiyah (MTs) <sup>2</sup>	–	–	2	2	2	2
Sekolah Menengah Atas (SMA) <sup>1</sup> /Senior High Schools <sup>1</sup>	1	2	–	–	1	2
Sekolah Menengah Kejuruan (SMK) <sup>1</sup> Vocational High Schools <sup>1</sup>	–	–	–	–	–	–
Madrasah Aliyah (MA) <sup>2</sup>	–	–	1	1	1	1

Catatan/Note: Seluruh Raudatul Athfal (RA) berstatus swasta/All Raudatul Athfal (RA) are private

Sumber/Source: <sup>1</sup> Kementerian Pendidikan, Kebudayaan, Riset, dan Teknologi, Sistem Data Pokok Pendidikan, data semester ganjil laporan sampai dengan 30 November 2022/Ministry of Education, Culture, Research, and Technology, Basic Education Data System, odd semester report data up to 30 November 2022

<sup>2</sup> Kementerian Agama, EMIS, data semester ganjil laporan sampai dengan 9 Februari 2023/Ministry of Religious Affairs, EMIS, odd semester report data up to 9 February 2023

**Tabel**  
**Table** 4.1.2

**Jumlah Guru menurut Tingkat Pendidikan di Kecamatan Punduh Pidada, 2021/2022 dan 2022/2023**  
**Number of Teachers by Educational Level in Punduh Pidada Subdistrict, 2021/2022 and 2022/2023**

Tingkat Pendidikan Educational Level	Negeri/Public		Swasta/Private		Jumlah/Total	
	2021/2022	2022/2023	2021/2022	2022/2023	2021/2022	2022/2023
(1)	(2)	(3)	(4)	(5)	(6)	(7)
Taman Kanak-Kanak (TK) <sup>1</sup> /Kindergarten <sup>1</sup>	–	–	19	18	19	18
Raudatul Athfal (RA) <sup>2</sup>	–	–	13	14	13	14
Sekolah Dasar (SD) <sup>1</sup> Elementary Schools <sup>1</sup>	98	108	–	–	98	108
Madrasah Ibtidaiyah (MI) <sup>2</sup>	–	–	27	28	27	28
Sekolah Menengah Pertama (SMP) <sup>1</sup> /Junior High Schools <sup>1</sup>	39	44	8	8	47	52
Madrasah Tsanawiyah (MTs) <sup>2</sup>	–	–	10	22	10	22
Sekolah Menengah Atas (SMA) <sup>1</sup> /Senior High Schools <sup>1</sup>	26	26	–	–	26	26
Sekolah Menengah Kejuruan (SMK) <sup>1</sup> Vocational High Schools <sup>1</sup>	–	–	–	–	–	–
Madrasah Aliyah (MA) <sup>2</sup>	–	–	20	20	20	20

Catatan/Note: Jumlah guru termasuk kepala sekolah dan guru/The total of teachers including headmaster and teacher.

Sumber/Source: <sup>1</sup> Kementerian Pendidikan, Kebudayaan, Riset, dan Teknologi, Sistem Data Pokok Pendidikan, data semester ganjil laporan sampai dengan 30 November 2022/Ministry of Education, Culture, Research, and Technology, Basic Education Data System, odd semester report data up to 30 November 2022

<sup>2</sup> Kementerian Agama, EMIS, data semester ganjil laporan sampai dengan 9 Februari 2023/Ministry of Religious Affairs, EMIS, odd semester report data up to 9 February 2023

**Tabel** 4.1.3  
**Table**

**Jumlah Murid menurut Tingkat Pendidikan di Kecamatan Punduh Pidada, 2021/2022 dan 2022/2023**  
**Number of Pupils by Educational Level in Punduh Pidada Subdistrict, 2021/2022 and 2022/2023**

Tingkat Pendidikan Educational Level	Negeri/Public		Swasta/Private		Jumlah/Total	
	2021/2022	2022/2023	2021/2022	2022/2023	2021/2022	2022/2023
(1)	(2)	(3)	(4)	(5)	(6)	(7)
Taman Kanak-Kanak (TK) <sup>1</sup> /Kindergarten <sup>1</sup>	–	–	181	149	181	149
Raudatul Athfal (RA) <sup>2</sup>	–	–	86	94	86	94
Sekolah Dasar (SD) <sup>1</sup> Elementary Schools <sup>1</sup>	1 480	1 502	–	–	1 480	1 502
Madrasah Ibtidaiyah (MI) <sup>2</sup>	–	–	379	366	379	366
Sekolah Menengah Pertama (SMP) <sup>1</sup> /Junior High Schools <sup>1</sup>	457	476	71	75	528	551
Madrasah Tsanawiyah (MTs) <sup>2</sup>	–	–	136	170	136	170
Sekolah Menengah Atas (SMA) <sup>1</sup> /Senior High Schools <sup>1</sup>	257	279	–	–	257	279
Sekolah Menengah Kejuruan (SMK) <sup>1</sup> Vocational High Schools <sup>1</sup>	–	–	–	–	–	–
Madrasah Aliyah (MA) <sup>2</sup>	–	–	101	96	101	96

Sumber/Source: <sup>1</sup> Kementerian Pendidikan, Kebudayaan, Riset, dan Teknologi, Sistem Data Pokok Pendidikan, data semester ganjil laporan sampai dengan 30 November 2022/Ministry of Education, Culture, Research, and Technology, Basic Education Data System, odd semester report data up to 30 November 2022

<sup>2</sup> Kementerian Agama, EMIS, data semester ganjil laporan sampai dengan 9 Februari 2023/Ministry of Religious Affairs, EMIS, odd semester report data up to 9 February 2023



## 4.2 KESEHATAN HEALTH

**Tabel** 4.2.1 **Banyaknya Desa yang Memiliki Sarana Kesehatan menurut Jenisnya di Kecamatan Punduh Pidada 2020–2022**  
**Number of Villages<sup>1</sup> That Have Health Facilities by Type in Punduh Pidada Subdistrict 2020–2022**

Jenis Sarana Kesehatan <i>Type of Health Facilities</i>	2020	2021	2022
(1)	(2)	(3)	(4)
Rumah Sakit <i>Hospital</i>	–	–	–
Rumah Sakit Bersalin <i>Maternity Hospital</i>	...	...	...
Poliklinik/Balai Pengobatan <i>Polyclinic</i>	–	–	–
Puskesmas Rawat Inap <i>Public Health Center with Inpatient Care</i>	...	1	1
Puskesmas Tanpa Rawat Inap <i>Public Health Center without Inpatient Care</i>	...	–	–
Apotek <i>Pharmacy</i>	...	...	...

Sumber/Source: Dinas Kesehatan Kabupaten Pesawaran/Health Agency of Pesawaran Regency

**Tabel**  
**Table** 4.2.2

**Banyaknya Warga Penderita Kekurangan Gizi menurut  
Desa di Kecamatan Punduh Pidada, 2020–2022**  
*Number of People with Malnutrition by Village in Punduh  
Pidada Subdistrict, 2020–2022*

Desa/Village	2020	2021	2022
(1)	(2)	(3)	(4)
1. Sukamaju	...	...	...
2. Bawang	...	...	...
3. Pagar Jaya	...	...	...
4. Pulau Legundi	...	...	...
5. Sukarame	...	...	...
6. Kota Jawa	...	...	...
7. Rusaba	...	...	...
8. Sukajaya Pedada	...	...	...
9. Baturaja	...	...	...
10. Banding Agung	...	...	...
11. Bangunrejo	...	...	...
<b>Kecamatan Punduh Pidada</b>	<b>28</b>	<b>12</b>	<b>29</b>

Sumber/Source: Dinas Kesehatan Kabupaten Pesawaran/Health Agency of Pesawaran Regency

### 4.3 AGAMA DAN SOSIAL LAINNYA RELIGION AND OTHER SOCIAL AFFAIRS

**Tabel** 4.3.1 Jumlah Tempat Peribadatan menurut Desa di Kecamatan Punduh Pidada, 2022  
**Table** 4.3.1 Number of Places of Worship by Village in Punduh Pidada Subdistrict, 2022

Desa/Village	Masjid	Mushola Pray Room	Gereja Church	Pura Temple	Vihara
(1)	(2)	(3)	(4)	(6)	(7)
1. Sukamaju	3	6	1	–	–
2. Bawang	4	3	1	–	–
3. Pagar Jaya	5	3	–	–	–
4. Pulau Legundi	7	2	–	–	–
5. Sukarame	5	3	–	–	–
6. Kota Jawa	4	2	–	–	–
7. Rusaba	2	–	–	–	–
8. Sukajaya Pedada	2	–	–	–	–
9. Baturaja	5	1	–	–	–
10. Banding Agung	2	1	–	–	–
11. Bangunrejo	3	3	1	–	–
<b>Kecamatan Punduh Pidada</b>	<b>42</b>	<b>24</b>	<b>3</b>	<b>–</b>	<b>–</b>

Sumber/Source: Kementerian Agama Kabupaten Pesawaran/Ministry of Religious Affair of Pesawaran Regency

# 05

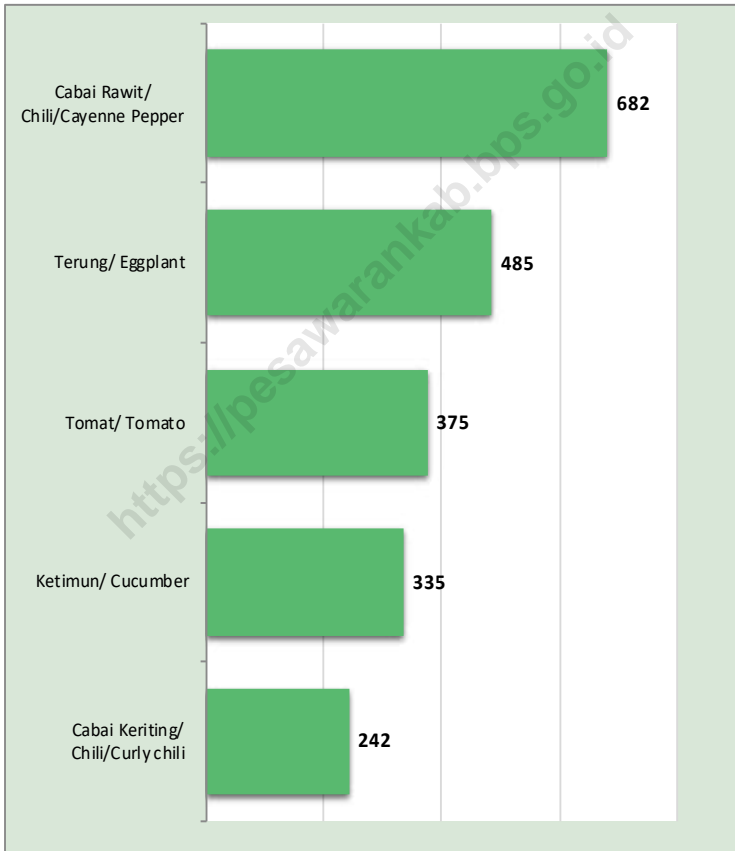
## PERTANIAN, PERKEBUNAN, & PETERNAKAN AGRICULTURE, ESTATE, & LIVESTOCK





**Gambar** 5.1  
**Figures**

**Lima Komoditas Tanaman Sayuran dan Buah–Buahan  
Semusim dengan Jumlah Produksi Terbesar di  
Kecamatan Punduh Pidada (kw), 2022**  
*Five Commodities of Seasonal Vegetables and Fruits with  
The Largest Production in Punduh Pidada Subdistrict  
(qui), 2022*

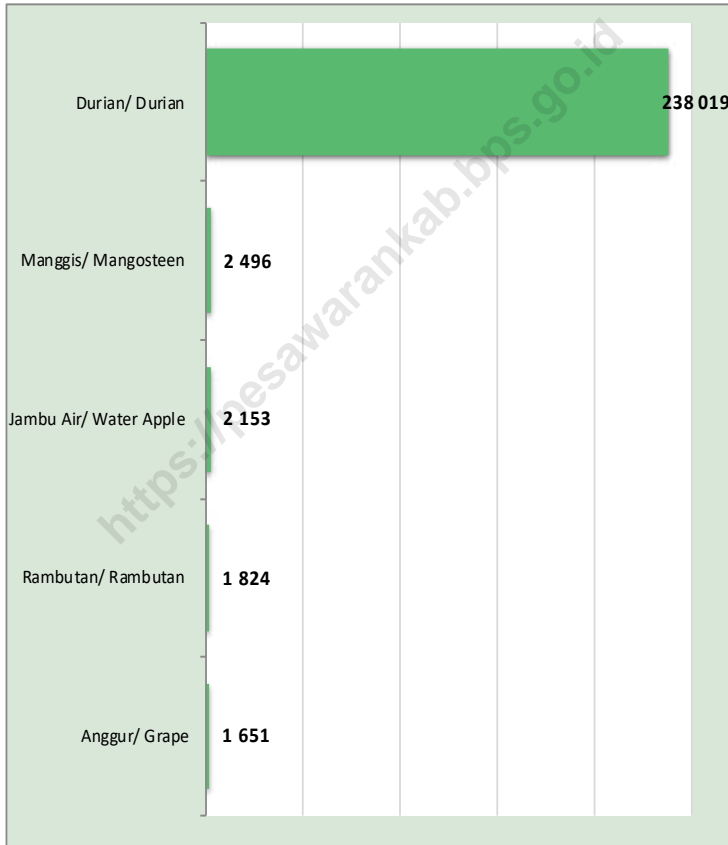


Sumber/Source: BPS, Statistik Pertanian Hortikultura SPH–SBS 2022

*BPS–Statistics Indonesia, Agricultural Statistic for Horticulture SPH–SBS 2022*

**Gambar** 5.2  
**Figures**

**Lima Komoditas Tanaman Sayuran dan Buah–Buahan Tahunan dengan Jumlah Produksi Terbesar di Kecamatan Punduh Pidada (kw), 2022**  
**Five Commodities of Annual Vegetables and Fruits with The Largest Production in Punduh Pidada Subdistrict (qui), 2022**



Sumber/Source: BPS, Statistik Pertanian Hortikultura SPH–BST 2022  
BPS–Statistics Indonesia, Agricultural Statistic for Horticulture SPH–BST 2022

## 5.1 LUAS LAHAN LAND AREA

**Tabel 5.1.1** Luas Lahan menurut Desa dan Jenis Penggunaan Lahan di Kecamatan Punduh Pidada (ha), 2022  
*Land Area by Village and Type of Land Use in Punduh Pidada Subdistrict (ha), 2022*

Desa/Village	Pertanian Sawah/ Wetland	Pertanian Non-Sawah/ Non-Wetland	Non-Pertanian/ Non-Agricultural	Jumlah/ Total
(1)	(2)	(3)	(4)	(5)
1. Sukamaju	8,62	589,16	302,22	900,00
2. Bawang	39,10	526,51	77,39	643,00
3. Pagar Jaya	10,50	809,78	379,72	1 200,00
4. Pulau Legundi	–	683,04	742,96	1 426,00
5. Sukarame	–	714,26	385,74	1 100,00
6. Kota Jawa	17,92	368,53	913,55	1 300,00
7. Rusaba	32,82	352,75	814,43	1 200,00
8. Sukajaya Pedada	30,01	370,70	499,29	900,00
9. Baturaja	15,43	649,60	234,97	900,00
10. Banding Agung	20,00	790,18	189,82	1 000,00
11. Bangunrejo	12,50	219,30	518,20	750,00
<b>Kecamatan Punduh Pidada</b>	<b>186,90</b>	<b>6 073,81</b>	<b>5 058,29</b>	<b>11 319,00</b>

Sumber/Source: Dinas Pertanian dan Tanaman Pangan Kabupaten Pesawaran  
*Agriculture and Food Crops Agency of Pesawaran Regency*



**Tabel**  
**Table** 5.1.2

**Luas Lahan Pertanian Sawah menurut Desa dan Jenis Pengairan di Kecamatan Punduh Pidada (ha), 2022**  
**Wetland Area by Village and Type of Irrigation in Punduh Pidada Subdistrict (ha), 2022**

Desa/Village	Irigasi/Irrigation	Non Irigasi/ Non-Irrigation	Jumlah/ Total
(1)	(2)	(3)	(4)
1. Sukamaju	7,12	1,50	8,62
2. Bawang	30,87	8,23	39,10
3. Pagar Jaya	1,50	9,00	10,50
4. Pulau Legundi	–	–	–
5. Sukarame	–	–	–
6. Kota Jawa	11,71	6,21	17,92
7. Rusaba	24,37	8,45	32,82
8. Sukajaya Pedada	20,67	9,34	30,01
9. Baturaja	9,18	6,25	15,43
10. Banding Agung	13,48	6,52	20,00
11. Bangunrejo	5,00	7,50	12,50
<b>Kecamatan Punduh Pidada</b>	<b>123,90</b>	<b>63,00</b>	<b>186,90</b>

Sumber/Source: Dinas Pertanian dan Tanaman Pangan Kabupaten Pesawaran  
Agriculture and Food Crops Agency of Pesawaran Regency

**Tabel**  
**Table** 5.1.3**Luas Lahan Pertanian Non Sawah menurut Desa dan Jenis Penggunaan Lahan di Kecamatan Punduh Pidada (ha), 2022*****Non-Wetland Area by Village and Type of Land Use in Punduh Pidada Subdistrict (ha), 2022***

<b>Desa/Village</b>	<b>Tegal/Kebun/ Garden</b>	<b>Ladang/Huma/ Field</b>	<b>Perkebunan/ Estates</b>	<b>Hutan Rakyat/ People Forest</b>
(1)	(2)	(3)	(4)	(5)
1. Sukamaju	205,00	–	355,00	–
2. Bawang	197,00	–	285,00	–
3. Pagar Jaya	223,00	–	306,00	226,00
4. Pulau Legundi	197,00	–	213,00	221,00
5. Sukarame	115,00	–	261,00	183,00
6. Kota Jawa	95,00	–	240,00	–
7. Rusaba	70,00	–	243,00	–
8. Sukajaya Pedada	146,00	–	210,00	–
9. Baturaja	220,00	–	192,00	187,00
10. Banding Agung	238,10	–	335,00	183,00
11. Bangunrejo	85,00	–	110,00	–
<b>Kecamatan Punduh Pidada</b>	<b>1 791,10</b>	<b>–</b>	<b>2 750,00</b>	<b>1 000,00</b>

Lanjutan Tabel/Continued Table 5.1.3

Desa/Village	Padang Rumput/ Grassland	Hutan Negara/ State Forest	Sementara Tidak Diusahakan/ Affording for a while	Lainnya (Tambak, Kolam, Empang, dll)/ Other (Dam, Dyke, etc.)	Jumlah/ Total
(1)	(6)	(7)	(8)	(9)	(10)
1. Sukamaju	13,00	–	–	16,16	589,16
2. Bawang	9,00	–	–	35,51	526,51
3. Pagar Jaya	34,00	–	–	20,78	809,78
4. Pulau Legundi	32,00	–	–	20,04	683,04
5. Sukarame	42,00	–	–	113,26	714,26
6. Kota Jawa	11,00	–	–	22,53	368,53
7. Rusaba	15,00	–	–	24,75	352,75
8. Sukajaya Pedada	11,00	–	–	3,70	370,70
9. Baturaja	35,00	–	–	15,60	649,60
10. Banding Agung	27,00	–	–	7,08	790,18
11. Bangunrejo	21,00	–	–	3,30	219,30
<b>Kecamatan Punduh Pidada</b>	<b>250,00</b>	<b>–</b>	<b>–</b>	<b>282,71</b>	<b>6 073,81</b>

Sumber/Source: Dinas Pertanian dan Tanaman Pangan Kabupaten Pesawaran  
Agriculture and Food Crops Agency of Pesawaran Regency

## 5.2 TANAMAN PANGAN FOOD CROPS

**Tabel 5.2.1** Luas Panen (ha) dan Produksi Tanaman Pangan (ton) menurut Desa dan Jenis Tanaman di Kecamatan Punduh Pidada, 2022  
*Harvested Area (ha) and Production (ton) of Food Crops by Village and Kind of Plant in Punduh Pidada Subdistrict, 2022*

Desa/Village	Padi Sawah/Paddy Wetland		Padi Ladang/Paddy Non– Wetland	
	Luas Panen/ Harvest Area	Produksi/ Production	Luas Panen/ Harvest Area	Produksi/ Production
(1)	(2)	(3)	(4)	(5)
1. Sukamaju	21,27	118,87	60,00	335,34
2. Bawang	106,34	594,33	55,00	307,40
3. Pagar Jaya	2,90	16,21	92,00	514,20
4. Pulau Legundi	–	–	–	–
5. Sukarame	–	–	–	–
6. Kota Jawa	52,20	291,76	32,00	178,85
7. Rusaba	83,14	464,65	38,00	212,39
8. Sukajaya Pedada	85,07	475,46	37,00	206,80
9. Baturaja	42,53	237,73	42,00	234,74
10. Banding Agung	55,10	307,97	40,50	226,36
11. Bangunrejo	36,73	205,31	29,00	162,08
<b>Kecamatan Punduh Pidada</b>	<b>485,28</b>	<b>2 712,29</b>	<b>425,50</b>	<b>2 378,15</b>

Lanjutan Tabel/Continued Table 5.2.1

Desa/Village	Jagung/Maize		Kedelai/Soybean	
	Luas Panen/ Harvest Area	Produksi/ Production	Luas Panen/ Harvest Area	Produksi/ Production
(1)	(6)	(7)	(8)	(9)
1. Sukamaju	41,00	226,32	–	–
2. Bawang	42,00	231,84	–	–
3. Pagar Jaya	71,00	391,92	–	–
4. Pulau Legundi	–	–	–	–
5. Sukarame	80,00	441,60	–	–
6. Kota Jawa	18,00	99,36	–	–
7. Rusaba	25,00	138,00	–	–
8. Sukajaya Pedada	44,00	242,88	–	–
9. Baturaja	30,00	165,60	–	–
10. Banding Agung	39,00	215,28	–	–
11. Bangunrejo	20,00	110,40	–	–
<b>Kecamatan Punduh Pidada</b>	<b>410,00</b>	<b>2 263,20</b>	<b>–</b>	<b>–</b>

Lanjutan Tabel/*Continued Table 5.2.1*

Desa/Village	Kacang Tanah/Peanut		Ubi Kayu/Cassava	
	Luas Panen/ Harvest Area	Produksi/ Production	Luas Panen/ Harvest Area	Produksi/ Production
(1)	(10)	(11)	(12)	(13)
1. Sukamaju	0,25	0,32	3,50	91,07
2. Bawang	–	–	1,00	26,02
3. Pagar Jaya	–	–	–	–
4. Pulau Legundi	–	–	–	–
5. Sukarame	–	–	–	–
6. Kota Jawa	–	–	–	–
7. Rusaba	–	–	–	–
8. Sukajaya Pedada	–	–	3,50	91,07
9. Baturaja	1,00	1,26	2,00	52,04
10. Banding Agung	1,00	1,26	1,00	26,02
11. Bangunrejo	2,00	2,52	–	–
<b>Kecamatan Punduh Pidada</b>	<b>4,25</b>	<b>5,36</b>	<b>11,00</b>	<b>286,22</b>

Lanjutan Tabel/Continued Table 5.2.1

Desa/Village (1)	Ubi Jalar/Sweet Potato	
	Luas Panen/ Harvest Area (14)	Produksi/Production (15)
1. Sukamaju	1,00	19,14
2. Bawang	–	–
3. Pagar Jaya	1,50	28,71
4. Pulau Legundi	–	–
5. Sukarame	–	–
6. Kota Jawa	–	–
7. Rusaba	–	–
8. Sukajaya Pedada	1,00	19,14
9. Baturaja	1,00	19,14
10. Banding Agung	2,00	38,28
11. Bangunrejo	–	–
<b>Kecamatan Punduh Pidada</b>	<b>6,50</b>	<b>124,41</b>

Sumber/Source: Dinas Pertanian dan Tanaman Pangan Kabupaten Pesawaran  
Agriculture and Food Crops Agency of Pesawaran Regency

### 5.3 HORTIKULTURA HORTICULTURE

**Tabel 5.3.1** Luas Panen Tanaman Sayuran dan Buah–Buahan Semusim menurut Jenis Tanaman di Kecamatan Punduh Pidada , 2019–2022  
*Harvested Area of Seasonal Vegetables and Fruits by Kind of Plant in Punduh Pidada Subdistrict, 2019–2022*

Jenis Tanaman <i>Kind of Plants</i>	Satuan <i>Unit</i>	2019	2020	2021	2022*
(1)	(2)	(3)	(4)	(5)	(6)
Bawang Daun/ <i>Scallion</i>	ha	–	–	–	0
Bawang Merah/ <i>Shallots</i>	ha	2	–	–	–
Bawang Putih/ <i>Garlic</i>	ha	–	–	–	–
Bayam/ <i>Spinach</i>	ha	15	7	5	5
Buncis/ <i>string bean</i>	ha	4	–	3	–
Cabai Besar/ TW/ Teropong/ <i>Chili/ Big chili</i>	ha	16	2	8	2
Cabai Keriting/ <i>Chili/ Curly chili</i>	ha	–	–	–	3
Cabai Rawit/ <i>Chili/ Cayenne Pepper</i>	ha	10	–	12	10
Jamur/ <i>Mushrooms</i>	m <sup>2</sup>	–	–	0	0
Kacang Panjang/ <i>Long Beans</i>	ha	13	11	9	4
Kangkung/ <i>Water Spinach</i>	ha	14	4	6	5
Kembang Kol/ <i>Cauliflower</i>	ha	–	–	–	–
Kentang/ <i>Potato</i>	ha	–	–	–	–
Ketimun/ <i>Cucumber</i>	ha	3	2	8	1
Kubis/ <i>Cabbage</i>	ha	–	–	–	–
Labu Siam/ <i>Chayote</i>	ha	–	–	–	–
Melon/ <i>Melon</i>	ha	–	–	–	–
Paprika/ <i>Bell Pepper</i>	ha	–	–	–	–
Petsai/ Sawi/ <i>Chinese Cabbage/ mustard green</i>	ha	–	–	3	2
Semangka/ <i>Water Melon</i>	ha	–	–	2	0
Stroberi/ <i>Strawberry</i>	ha	–	–	–	–
Terung/ <i>Eggplant</i>	ha	8	7	5	2
Tomat/ <i>Tomato</i>	ha	3	–	4	1
Wortel/ <i>Carrot</i>	ha	–	–	–	–

Catatan/Note: \*Angka Sementara (ASEM)/ *Preliminary Figures*

Sumber/Source: BPS, Statistik Pertanian Hortikultura SPH–SBS 2022

*BPS–Statistics Indonesia, Agricultural Statistic for Horticulture SPH–SBS 2022*



**Tabel**  
**Table** 5.3.2

**Produksi Tanaman Sayuran dan Buah–Buahan Semusim Menurut Jenis Tanaman di Kecamatan Punduh Pidada, 2019–2022**  
**Production of Seasonal Vegetables and Fruits by Kind of Plant in Punduh Pidada Subdistrict, 2019–2022**

Jenis Tanaman <i>Kind of Plants</i>	Satuan <i>Unit</i>	2019	2020	2021	2022*
(1)	(2)	(3)	(4)	(5)	(6)
Bawang Daun/ <i>Scallion</i>	kw/ qui	–	–	–	12
Bawang Merah/ <i>Shallots</i>	kw/ qui	250	–	–	–
Bawang Putih/ <i>Garlic</i>	kw/ qui	–	–	–	–
Bayam/ <i>Spinach</i>	kw/ qui	1 350	300	250	167
Buncis/ <i>string bean</i>	kw/ qui	145	–	625	–
Cabai Besar/ TW/ Teropong/ <i>Chili/ Big chili</i>	kw/ qui	1 500	15	560	105
Cabai Keriting/ <i>Chili/Curlly chili</i>	kw/ qui	–	–	–	242
Cabai Rawit/ <i>Chili/Cayenne Pepper</i>	kw/ qui	700	–	690	682
Jamur/ <i>Mushrooms</i>	kg	–	–	0	0
Kacang Panjang/ <i>Long Beans</i>	kw/ qui	1 150	613	450	174
Kangkung/ <i>Water Spinach</i>	kw/ qui	1 140	150	288	191
Kembang Kol/ <i>Cauliflower</i>	kw/ qui	–	–	–	–
Kentang/ <i>Potato</i>	kw/ qui	–	–	–	–
Ketimun/ <i>Cucumber</i>	kw/ qui	210	135	1 650	335
Kubis/ <i>Cabbage</i>	kw/ qui	–	–	–	–
Labu Siam/ <i>Chayote</i>	kw/ qui	–	–	–	–
Melon/ <i>Melon</i>	kw/ qui	–	–	–	–
Paprika/ <i>Bell Pepper</i>	kw/ qui	–	–	–	–
Petsai/Sawi/ <i>Chinese Cabbage/mustard green</i>	kw/ qui	–	–	300	105
Semangka/ <i>Water Melon</i>	kw/ qui	–	–	350	63
Stroberi/ <i>Strawberry</i>	kw/ qui	–	–	–	–
Terung/ <i>Eggplant</i>	kw/ qui	630	620	240	485
Tomat/ <i>Tomato</i>	kw/ qui	200	–	200	375
Wortel/ <i>Carrot</i>	kw/ qui	–	–	–	–

Catatan/Note: \*Angka Sementara (ASEM)/ *Preliminary Figures*

Sumber/Source: BPS, Statistik Pertanian Hortikultura SPH–SBS 2022

BPS–Statistics Indonesia, *Agricultural Statistic for Horticulture SPH–SBS 2022*

**Tabel**  
**Table** 5.3.3**Luas Panen Tanaman Biofarmaka menurut Jenis Tanaman  
di Kecamatan Punduh Pidada, 2019–2022**  
**Harvested Area of Medicinal Plants by Kind of Plant in  
Punduh Pidada Subdistrict, 2019–2022**

Jenis Tanaman <i>Kind of Plants</i>	Satuan <i>Unit</i>	2019	2020	2021	2022*
(1)	(2)	(3)	(4)	(5)	(6)
Jahe/ <i>Ginger</i>	m <sup>2</sup>	8	2	2	–
Jeruk Nipis/ <i>Lime</i>	pohon/ <i>tree</i>	...	...	–	–
Kapulaga/ <i>Java Cardamom</i>	m <sup>2</sup>	–	–	–	–
Kencur/ <i>East Indian Galangal</i>	m <sup>2</sup>	2	2	1	–
Kunyit/ <i>Turmeric</i>	m <sup>2</sup>	5	2	1	–
Laos/Lengkuas/ <i>Galanga</i>	m <sup>2</sup>	4	–	–	–
Lempuyang/ <i>Zingiber Aromaticum</i>	m <sup>2</sup>	–	–	–	–
Lidah Buaya/ <i>Aloevera</i>	m <sup>2</sup>	–	–	–	–
Mahkota Dewa/ <i>Phaleria Macrocarpa</i>	pohon/ <i>tree</i>	–	–	–	–
Mengkudu/ <i>Pace/Indian Mulberry</i>	pohon/ <i>tree</i>	–	–	–	–
Sambiloto/ <i>King of Bitter</i>	m <sup>2</sup>	–	–	–	–
Serai/ <i>Lemongrass</i>	m <sup>2</sup>	...	...	–	–
Temuireng/ <i>Black Turmeric</i>	m <sup>2</sup>	–	–	–	–
Temukunci/ <i>Chinese Keys</i>	m <sup>2</sup>	–	–	–	–
Temulawak/ <i>Java Turmeric</i>	m <sup>2</sup>	–	–	–	–

Catatan/Note: \* Angka Sementara (ASEM)/ Preliminary Figures

Sumber/Source: BPS, Statistik Pertanian Hortikultura SPH–TBF 2022

BPS–Statistics Indonesia, Agricultural Statistic for Horticulture SPH–TBF 2022

**Tabel 5.3.4** **Produksi Tanaman Biofarmaka menurut Jenis Tanaman di Kecamatan Punduh Pidada, 2019–2022**  
**Production of Medicinal Plants by Kind of Plant in Punduh Pidada Subdistrict, 2019–2022**

Jenis Tanaman <i>Kind of Plants</i>	Satuan <i>Unit</i>	2019	2020	2021	2022*
(1)	(2)	(3)	(4)	(5)	(6)
Jahe/ <i>Ginger</i>	kg	64	8	8	–
Jeruk Nipis/ <i>Lime</i>	kg	...	...	–	–
Kapulaga/ <i>Java Cardamom</i>	kg	–	–	–	–
Kencur/ <i>East Indian Galangal</i>	kg	9	9	3	–
Kunyit/ <i>Turmeric</i>	kg	44	12	4	–
Laos/Lengkuas/ <i>Galanga</i>	kg	36	–	–	–
Lempuyang/ <i>Zingiber Aromaticum</i>	kg	–	–	–	–
Lidah Buaya/ <i>Aloevera</i>	kg	–	–	–	–
Mahkota Dewa/ <i>Phaleria Macrocarpa</i>	kg	–	–	–	–
Mengkudu/Pace/ <i>Indian Mulberry</i>	kg	–	–	–	–
Sambiloto/ <i>King of Bitter</i>	kg	–	–	–	–
Serai/ <i>Lemongrass</i>	kg	...	...	–	–
Temuireng/ <i>Black Turmeric</i>	kg	–	–	–	–
Temukunci/ <i>Chinese Keys</i>	kg	–	–	–	–
Temulawak/ <i>Java Turmeric</i>	kg	–	–	–	–

Catatan/Note: \* Angka Sementara (ASEM) / Preliminary Figures

Sumber/Source: BPS, Statistik Pertanian Hortikultura SPH–TBF 2022

BPS–Statistics Indonesia, Agricultural Statistic for Horticulture SPH–TBF 2022

**Tabel**  
**Table** 5.3.5

**Luas Panen Tanaman Hias menurut Jenis Tanaman di  
Kecamatan Punduh Pidada, 2019–2022**  
*Harvested Area of Ornamental Plants by Kind of Plant in  
Punduh Pidada Subdistrict, 2019–2022*

Jenis Tanaman <i>Kind of Plants</i>	Satuan <i>Unit</i>	2019	2020	2021	2022*
(1)	(2)	(3)	(4)	(5)	(6)
Anggrek Pot/ <i>Orchid Potted Orchid</i>	m <sup>2</sup>	–	–	–	–
Anggrek Potong/Cut <i>Orchid</i>	m <sup>2</sup>	...	...	–	–
Anthurium Bunga/ <i>Flamingo Lily Flower</i>	m <sup>2</sup>	–	–	–	–
Anthurium Daun/ <i>Anthurium</i>	m <sup>2</sup>	–	–	...	...
Anyelir/ <i>Carnation</i>	m <sup>2</sup>	–	–	...	...
Balanceng/ <i>Dieffenbacia</i>	m <sup>2</sup>	–	–	...	...
Bromelia	m <sup>2</sup>	...	...	–	–
Bugenvil	m <sup>2</sup>	...	...	–	–
Dracaena/ <i>Dracaena</i>	m <sup>2</sup>	–	–	–	–
Euphorbia/ <i>Euphorbia</i>	m <sup>2</sup>	–	–	...	...
Gladiol	m <sup>2</sup>	–	–	...	...
Hanjuang/ <i>Cordyline</i>	m <sup>2</sup>	–	–	–	–
Herbras/ <i>Gerbera</i>	m <sup>2</sup>	–	–	–	–
Kamboja Jepang/ <i>Adenium</i>	m <sup>2</sup>	–	–	...	...
Keladi Hias/ <i>Caladium</i>	m <sup>2</sup>	–	–	...	...
Krisan/ <i>Chrysantemum</i>	m <sup>2</sup>	–	–	–	–
Mawar/ <i>Rose</i>	m <sup>2</sup>	–	–	–	–
Melati/ <i>Jasmine</i>	m <sup>2</sup>	–	–	–	–
Monstera/ <i>Monstera</i>	m <sup>2</sup>	–	–	...	...
Pakis/ <i>Leather Leaf Fern</i>	m <sup>2</sup>	–	–	–	–
Palem/ <i>Palm</i>	m <sup>2</sup>	–	–	–	–
Pedang–Pedangan/ <i>Sansevieria</i>	m <sup>2</sup>	–	–	–	–
Philodendron/ <i>Philodendron</i>	m <sup>2</sup>	–	–	–	–
Pisang–Pisangan/ <i>Heliconia</i>	m <sup>2</sup>	–	–	–	–
Puring/ <i>Croton</i>	m <sup>2</sup>	...	...	–	–
Sedap Malam/ <i>Tuberose</i>	m <sup>2</sup>	–	–	–	–
Soka/ <i>Ixora</i>	m <sup>2</sup>	–	–	–	–
Sri Rejeki/ <i>Aglaonema</i>	m <sup>2</sup>	–	–	–	–

Catatan/Note: \*Angka Sementara (ASEM)/ *Preliminary Figures*

Sumber/Source: BPS, Statistik Pertanian Hortikultura SPH–TH 2022

BPS–Statistics Indonesia, *Agricultural Statistic for Horticulture SPH–TH 2022*

**Tabel**  
**Table** 5.3.6

**Produksi Tanaman Hias menurut Jenis Tanaman di  
Kecamatan Punduh Pidada, 2019–2022**  
*Production of Ornamental Plants by Kind of Plant in Punduh  
Pidada Subdistrict, 2019–2022*

Jenis Tanaman <i>Kind of Plants</i>	Satuan <i>Unit</i>	2019	2020	2021	2022*
(1)	(2)	(3)	(4)	(5)	(6)
Anggrek Pot/ <i>Orchid Potted Orchid</i>	pohon/ <i>tree</i>	–	–	–	–
Anggrek Potong/ <i>Cut Orchid</i>	tangkai/ <i>stalks</i>	...	...	–	–
Anthurium Bunga/ <i>Flamingo Lily Flower</i>	tangkai/ <i>stalks</i>	–	–	–	–
Anthurium Daun/ <i>Anthurium</i>	pohon/ <i>tree</i>	–	–	...	...
Anyelir/ <i>Carnation</i>	tangkai/ <i>stalks</i>	–	–	...	...
Balanceng/ <i>Dieffenbacia</i>	pohon/ <i>tree</i>	–	–	...	...
Bromelia	pohon/ <i>tree</i>	...	...	–	–
Bugenvil	pohon/ <i>tree</i>	...	...	–	–
Dracaena/ <i>Dracaena</i>	pohon/ <i>tree</i>	–	–	–	–
Euphorbia/ <i>Euphorbia</i>	pohon/ <i>tree</i>	–	–	...	...
Gladiol	tangkai/ <i>stalks</i>	–	–	...	...
Hanjuang/ <i>Cordyline</i>	pohon/ <i>tree</i>	–	–	–	–
Herbras/ <i>Gerbera</i>	tangkai/ <i>stalks</i>	–	–	–	–
Kamboja Jepang/ <i>Adenium</i>	pohon/ <i>tree</i>	–	–	...	...
Keladi Hias/ <i>Caladium</i>	pohon/ <i>tree</i>	–	–	...	...
Krisan/ <i>Chrysantemum</i>	tangkai/ <i>stalks</i>	–	–	–	–
Mawar/ <i>Rose</i>	tangkai/ <i>stalks</i>	–	–	–	–
Melati/ <i>Jasmine</i>	kg	–	–	–	–
Monstera/ <i>Monstera</i>	pohon/ <i>tree</i>	–	–	...	...
Pakis/ <i>Leather Leaf Fern</i>	pohon/ <i>tree</i>	–	–	–	–
Palem/ <i>Palm</i>	pohon/ <i>tree</i>	–	–	–	–
Pedang–Pedangan/ <i>Sansevieria</i>	rumpun/ <i>clumps</i>	–	–	–	–
Philodendron/ <i>Philodendron</i>	pohon/ <i>tree</i>	–	–	–	–
Pisang–Pisangan/ <i>Heliconia</i>	tangkai/ <i>stalks</i>	–	–	–	–
Puring/ <i>Croton</i>	pohon/ <i>tree</i>	...	...	–	–
Sedap Malam/ <i>Tuberose</i>	tangkai/ <i>stalks</i>	–	–	–	–
Soka/ <i>Ixora</i>	pohon/ <i>tree</i>	–	–	–	–
Sri Rejeki/ <i>Aglaonema</i>	pohon/ <i>tree</i>	–	–	–	–

Catatan/Note: \*Angka Sementara (ASEM)/ Preliminary Figures

Sumber/Source: BPS, Statistik Pertanian Hortikultura SPH–TH 2022

BPS–Statistics Indonesia, Agricultural Statistic for Horticulture SPH–TH 2022

**Tabel**  
**Table 5.3.7****Produksi Buah–Buahan dan Sayuran Tahunan menurut Jenis Tanaman di Kecamatan Punduh Pidada, 2019–2022**  
**Production of Annual Fruits and Vegetables by Kind of Plant in Punduh Pidada Subdistrict, 2019–2022**

Jenis Tanaman Kind of Plants	Satuan Unit	2019	2020	2021	2022*
(1)	(2)	(3)	(4)	(5)	(6)
Alpukat/ <i>Avocado</i>	kw/ qui	374	–	269	1 651
Anggur/ <i>Grape</i>	kw/ qui	–	–	–	–
Apel/ <i>Apple</i>	kw/ qui	–	–	–	–
Belimbing/ <i>Star Fruit</i>	kw/ qui	–	–	23	–
Buah naga/ <i>Dragon fruit</i>	kw/ qui	...	...	–	–
Duku/Langsat/Kokosan	kw/ qui	–	–	889	1 824
Durian	kw/ qui	–	–	494	2 496
Jambu Air/ <i>Water Apple</i>	kw/ qui	–	–	–	–
Jambu Biji/ <i>Guava</i>	kw/ qui	768	768	148	488
Jengkol	kw/ qui	–	–	–	–
Jeruk Besar/ <i>Pomelo</i>	kw/ qui	–	–	–	–
Jeruk Siam/Keprok/ <i>Orange/Tangerine</i>	kw/ qui	–	–	–	–
Lemon	kw/ qui	...	...	–	–
Lengkeng/ <i>Dimocarpus Longan</i>	kw/ qui	...	...	–	–
Mangga/ <i>Mango</i>	kw/ qui	897	–	194	900
Manggis/ <i>Mangosteen</i>	kw/ qui	–	–	–	–
Melinjo/ <i>Gnetum</i>	kw/ qui	3 628	4 479	2 171	2 153
Nangka/Cempedak/ <i>Jackfruit</i>	kw/ qui	320	320	239	319
Nenas/ <i>Pineapple</i>	kw/ qui	–	–	–	–
Pepaya/ <i>Papaya</i>	kw/ qui	99	27	8	12
Petai/ <i>Twisted Cluster Bean</i>	kw/ qui	1 457	3 849	1 007	1 007
Pisang/ <i>Banana</i>	kw/ qui	374 978	596 371	273 287	238 019
Rambutan	kw/ qui	–	–	–	–
Salak/ <i>Snakefruit</i>	kw/ qui	729	4 765	600	60
Sawo/ <i>Sapodilla</i>	kw/ qui	718	865	616	616
Sirsak/ <i>Soursop</i>	kw/ qui	80	80	49	49
Sukun/ <i>Breadfruit</i>	kw/ qui	536	536	–	146

Catatan/Note: \*Angka Sementara (ASEM)/ *Preliminary Figures*

Sumber/Source: BPS, Statistik Pertanian Hortikultura SPH–BST 2022

*BPS–Statistics Indonesia, Agricultural Statistic for Horticulture SPH–BST 2022*

**5.4 PERKEBUNAN  
ESTATE**

**Tabel 5.4.1 Luas Panen (ha) dan Produksi (ton) Tanaman Perkebunan menurut Jenis Tanaman di Kecamatan Punduh Pidada, 2022**  
**Table 5.4.1 Harvest Area (ha) and Production (ton) of Estate Crops by Kind of Plant in Punduh Pidada Subdistrict, 2022**

Desa/Village	Kelapa Sawit/Oil Palm		Kelapa/Coconut	
	Luas Panen/ Harvest Area	Produksi/ Production	Luas Panen/ Harvest Area	Produksi/ Production
(1)	(2)	(3)	(4)	(5)
1. Sukamaju	5,00	16,82	137,25	107,99
2. Bawang	2,00	6,73	126,75	99,72
3. Pagar Jaya	–	0,00	217,00	170,73
4. Pulau Legundi	–	0,00	274,25	215,77
5. Sukarame	–	0,00	54,50	42,88
6. Kota Jawa	–	0,00	80,00	62,94
7. Rusaba	2,00	6,73	130,55	102,71
8. Sukajaya Pedada		0,00	90,25	71,01
9. Baturaja	0,50	1,68	121,70	95,75
10. Banding Agung		0,00	125,25	98,54
11. Bangunrejo	1,50	5,05	140,50	110,54
<b>Kecamatan Punduh Pidada</b>	<b>11,00</b>	<b>37,00</b>	<b>1 498,00</b>	<b>1 178,60</b>

Sumber/Source: Dinas Perkebunan dan Peternakan Kabupaten Pesawaran/Estate Crops and Livestock Agency of Pesawaran Regency

Lanjutan Tabel/*Continued Table* 5.4.1

Desa/Village	Karet/Rubber		Kopi/Coffee	
	Luas Panen/ Harvest Area	Produksi/ Production	Luas Panen/ Harvest Area	Produksi/ Production
(1)	(6)	(7)	(8)	(9)
1. Sukamaju	–	–	80,25	32,34
2. Bawang	–	–	70,50	28,41
3. Pagar Jaya	–	–	–	–
4. Pulau Legundi	–	–	–	–
5. Sukarame	–	–	–	–
6. Kota Jawa	–	–	–	–
7. Rusaba	–	–	–	–
8. Sukajaya Pedada	–	–	200,00	80,60
9. Baturaja	–	–	171,00	68,91
10. Banding Agung	–	–	–	–
11. Bangunrejo	–	–	150,25	60,55
<b>Kecamatan Punduh Pidada</b>	–	–	<b>672,00</b>	<b>270,82</b>



Lanjutan Tabel/Continued Table 5.4.1

Desa/Village	Kakao/Cocoa		Tembakau/Tobacco	
	Luas Panen/ Harvest Area	Produksi/ Production	Luas Panen/ Harvest Area	Produksi/ Production
(1)	(10)	(11)	(12)	(13)
1. Sukamaju	256,00	254,40	–	–
2. Bawang	275,00	316,25	–	–
3. Pagar Jaya	340,75	376,86	–	–
4. Pulau Legundi	195,25	209,54	–	–
5. Sukarame	195,50	174,93	–	–
6. Kota Jawa	235,25	255,54	–	–
7. Rusaba	250,00	287,50	–	–
8. Sukajaya Pedada	275,00	316,25	–	–
9. Baturaja	265,25	225,04	–	–
10. Banding Agung	198,00	212,70	–	–
11. Bangunrejo	360,00	359,00	–	–
<b>Kecamatan Punduh Pidada</b>	<b>2 846,00</b>	<b>2 988,00</b>	–	–

Sumber/Source: Dinas Perkebunan dan Peternakan Kabupaten Pesawaran/Estate Crops and Livestock Agency of Pesawaran Regency

## 5.5 PETERNAKAN LIVESTOCK

**Tabel** 5.5.1 **Populasi Ternak menurut Jenis Ternak dan Desa di Kecamatan Punduh Pidada, 2022**  
*Livestock Population by Kind of Livestock and Villages in Punduh Pidada Subdistrict, 2022*

Desa/Village	Sapi Potong/ Beef Cattle	Kerbau/ Buffalo	Komba/Domba/ Goat/Sheep	Babi/Pig
(1)	(2)	(3)	(4)	(5)
1. Sukamaju	40	8	435	–
2. Bawang	59	6	378	–
3. Pagar Jaya	8	1	359	–
4. Pulau Legundi	4	3	245	–
5. Sukarame	7	9	189	–
6. Kota Jawa	21	2	267	–
7. Rusaba	5	2	394	–
8. Sukajaya Pedada	13	3	457	–
9. Baturaja	12	2	489	–
10. Banding Agung	15	2	487	–
11. Bangunrejo	9	1	489	–
<b>Kecamatan Punduh Pidada</b>	<b>193</b>	<b>39</b>	<b>4 189</b>	<b>–</b>

Sumber/Source: Dinas Perkebunan dan Peternakan Kabupaten Pesawaran/*Estate Crops and Livestock Agency of Pesawaran Regency*

**Tabel** 5.5.2 **Populasi Unggas menurut Jenis Unggas dan Desa di Kecamatan Punduh Pidada, 2022**  
**Table** 5.5.2 **Poultry Population by Kind of Poultry and Villages in Punduh Pidada Subdistrict, 2022**

Desa/Village	Ayam Pedaging/ Broiler	Ayam Petelur/ Layer	Itik/Itik Manila/ Duck/Muscovy Duck
(1)	(2)	(3)	(4)
1. Sukamaju	1 093	398	332
2. Bawang	1 126	322	256
3. Pagar Jaya	978	135	201
4. Pulau Legundi	589	165	98
5. Sukarame	1 045	378	249
6. Kota Jawa	765	179	153
7. Rusaba	433	75	37
8. Sukajaya Pedada	1 089	49	79
9. Baturaja	1 025	134	130
10. Banding Agung	723	154	156
11. Bangunrejo	1 102	190	131
<b>Kecamatan Punduh Pidada</b>	<b>9 968</b>	<b>2 179</b>	<b>1 822</b>

Sumber/Source: Dinas Perkebunan dan Peternakan Kabupaten Pesawaran/Estate Crops and Livestock Agency of Pesawaran Regency

**Tabel**  
**Table** 5.5.3**Jumlah Pemotongan Ternak/Unggas Tercatat menurut Jenis Ternak/Unggas di Kecamatan Punduh Pidada, 2022**  
**Number of Slaughters of Livestock/Poultry Recorded by Kind of Livestock/Poultry in Punduh Pidada Subdistrict, 2022**

Jenis Ternak/Unggas Kind of Livestock/Poultry	Jumlah Pemotongan Ternak/Unggas Number of Slaughters of Livestock/Poultry
(1)	(2)
<b>Ternak/Livestock:</b>	
Sapi Potong/Beef Cattle	44
Kerbau/Buffalo	–
Kambing/Domba/Goat/Sheep	79
Babi/Pig	–
<b>Unggas/Poultry:</b>	
Ayam Pedaging/Broiler	9 669
Ayam Petelur/Layer	634
Itik/Itik Manila/Duck/Muscovy Duck	1 093

Sumber/Source: Dinas Perkebunan dan Peternakan Kabupaten Pesawaran/*Estate Crops and Livestock Agency of Pesawaran Regency*

**Tabel** 5.5.4 **Produksi Daging dan Telur menurut Jenis Ternak/Unggas di Kecamatan Punduh Pidada (kg), 2022**  
**Table** 5.5.4 **Flesh and Egg Production by Kind of Livestock/Poultry in Punduh Pidada Subdistrict (kg), 2022**

Jenis Ternak/Unggas <i>Kind of Livestock/Poultry</i>	Produksi Daging <i>Flesh Production</i>	Produksi Telur <i>Egg Production</i>
(1)	(2)	(3)
<b>Ternak/Livestock:</b>		
Sapi Potong/ <i>Beef Cattle</i>	10 356	
Kerbau/ <i>Buffalo</i>	–	
Kambing/Domba/ <i>Goat/Sheep</i>	1 746	
Babi/ <i>Pig</i>	–	
<b>Unggas/Poultry:</b>		
Ayam Pedaging/ <i>Broiler</i>	11 338	
Ayam Petelur/ <i>Layer</i>	786	17 119
Ayam Kampung/ <i>Native Chicken</i>		11 181
Itik/Itik Manila/ <i>Duck/Muscovy Duck</i>	1 142	9 162

Sumber/Source: Dinas Perkebunan dan Peternakan Kabupaten Pesawaran/*Estate Crops and Livestock Agency of Pesawaran Regency*



**ST 2023**

**BerAKHLAK**

Berorientasi Pelayanan Akuntabel Kompeten  
Harmonis Loyal Adaptif Kolaboratif

**DATA**  
**MENCERDASKAN BANGSA**  
*Enlighten The Nation*



**BADAN PUSAT STATISTIK  
KABUPATEN PESAWARAN**

*BPS-Statistics Pesawaran Regency*

Jl. Ahmad Yani No. 119, Gedong Tataan, Pesawaran, Lampung, 36366

Telp. 0721-94711, website: <https://pesawarankab.bps.go.id>

Email: [bps1809@bps.go.id](mailto:bps1809@bps.go.id), Whatsapp: 0811-602-1809

ISSN 2830-733X

