



▶▶▶  
**KECAMATAN**  
**SIMBORO DALAM ANGKA**  
*Simboro Subdistrict in Figures*





**2020**



**KECAMATAN**

**SIMBORO DALAM ANGKA**

*Simboro Subdistrict in Figures*

# **Kecamatan Simboro Dalam Angka**

## ***Simboro Subdistrict in Figures***

### **2020**

ISSN: 2655.0466

No. Publikasi/*Publication Number*: 76040.20

Katalog/*Catalog*: 1102001.7604022

Ukuran Buku/*Book Size*: 14,8 cm x 21 cm

Jumlah Halaman/*Number of Pages*: xxii + 108 halaman /pages

Naskah/*Manuscript*:

Badan Pusat Statistik Kabupaten Mamuju/*BPS-Statistics of Mamuju Regency*

Gambar Kover oleh/*Cover Designed by*:

Badan Pusat Statistik Kabupaten Mamuju/*BPS-Statistics of Mamuju Regency*

Ilustrasi Kover/*Cover Illustration*:

Pantai Tapandullu/*Tapandullu Beach*

Diterbitkan oleh/*Published by*:

© Badan Pusat Statistik Kabupaten Mamuju/*BPS-Statistics of Mamuju Regency*

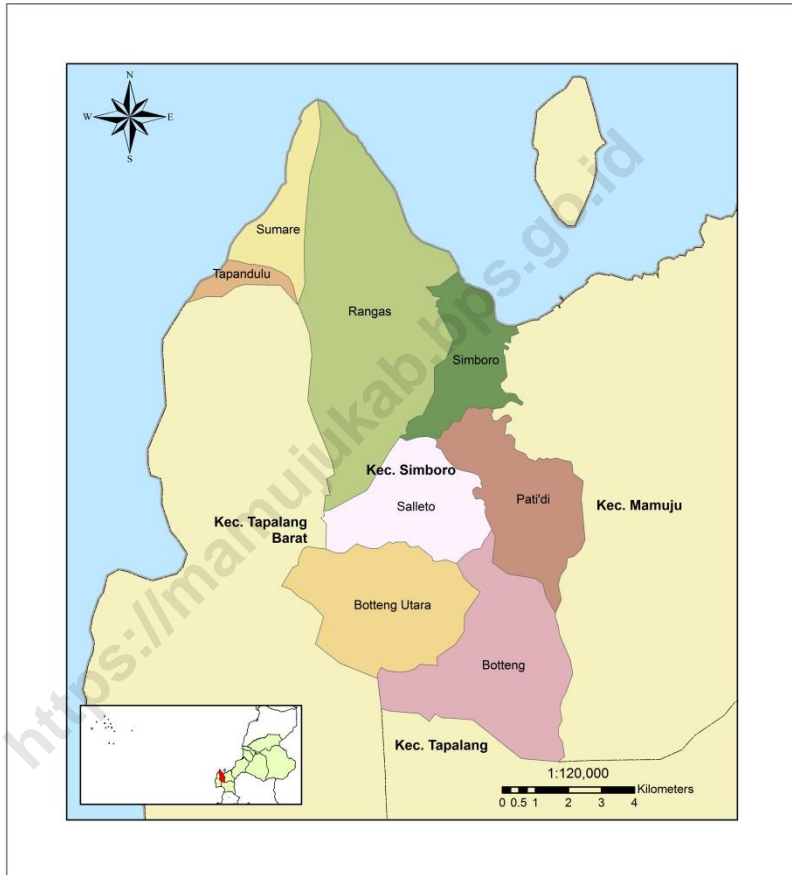
Dicetak oleh/*Printed by*:

CV. Mitra Karya

**Dilarang mengumumkan, mendistribusikan, mengomunikasikan, dan/atau menggangdakan sebagian atau seluruh isi buku ini untuk tujuan komersial tanpa izin tertulis dari Badan Pusat Statistik**

*Prohibited to announce, distribute, communicate, and/or copy part or all of this book for commercial purpose without permission from BPS-Statistics Indonesia*

**PETA WILAYAH KECAMATAN SIMBORO**  
*MAP OF SIMBORO SUBDISTRICT*





**KEPALA BPS KABUPATEN MAMUJU**  
*CHIEF STATISTICIAN OF MAMUJU REGENCY*



**Wisman Nainggolan, S.Si., M.Si.**





## KATA PENGANTAR

Kecamatan Simboro Dalam Angka 2020 merupakan publikasi tahunan yang diterbitkan oleh BPS Kabupaten Mamuju. Disadari bahwa publikasi ini belum sepenuhnya memenuhi harapan pihak pemakai data khususnya para perencana, namun diharapkan dapat membantu melengkapi penyusunan rencana pembangunan di Kecamatan Simboro.

Publikasi ini dapat terwujud berkat kerjasama dan bantuan dari berbagai pihak baik instansi pemerintah maupun swasta. Kepada semua pihak yang telah memberikan bantuan disampaikan penghargaan dan terima kasih yang sebesar-besarnya.

Walaupun publikasi ini telah disiapkan sebaik-baiknya, namun disadari masih ada kekurangan dan kesalahan yang terjadi. Untuk perbaikan publikasi ini, tanggapan dan saran yang bersifat konstruktif dari para pemakai sangat diharapkan.

Mamuju, September 2020  
Kepala BPS Kabupaten Mamuju

Wisman Nainggolan, S.Si., M.Si.





## **PREFACE**

*Simboro Subdistrict in Figures 2020 is an annual publication written by BPS-Statistics of Mamuju Regency. Honestly, this publication has not perfect yet and has not filled the user's hope, especially for the planners yet, but hopely it can help to equip compilation of development planning in Simboro Subdistrict.*

*This comprehensive publication has been made possible with the assistance and contribution from several governmental institutions and private organizations. To all parties who have been involved in the preparation of this publication, I would like to express my sincerest appreciation and gratitude.*

*Comments and constructive suggestions for the improvement of this publication are always welcome.*

*Mamuju, September 2020*

*Chief Statistician of Mamuju Regency*

*Wisman Nainggolan, S.Si., M.Si.*

## DAFTAR ISI/CONTENTS

halaman  
page

Peta Wilayah Kecamatan Simboro/Map Of Simboro Subdistrict .....	ii
Kepala BPS Kabupaten Mamuju/Chief Statistician Of Mamuju Regency .....	iv
Kata Pengantar/Preface .....	vii
Daftar Isi/Contents .....	viii
Daftar Tabel/List Of Tables .....	x
Daftar Gambar/List Of Figures .....	xviii
Penjelasan Umum/Explanatory Notes .....	xxi
1 Geografi dan Iklim/Geography and Climate .....	1
1.1 Geografi/Geography .....	7
1.2 Iklim/Climate .....	13
2 Pemerintahan/Government .....	15
2.1 Wilayah Administratif/Administrative Area .....	21
2.2 Pegawai Negeri Sipil/Civil Servants .....	23
3 Kependudukan/Population .....	25
4 Sosial/Social .....	39
4.1 Pendidikan/Education .....	47
4.2 Kesehatan/Health .....	60
4.3 Agama/Religion .....	64
4.4 Kriminalitas/Crime .....	66
4.5 Kemiskinan/Poverty .....	67
5 Pertanian/Agriculture .....	69
5.1 Tanaman Pangan/Food Crops .....	77
5.2 Hortikultura/Horticulture .....	78
5.3 Perkebunan/Estate Crops .....	80
5.4 Peternakan/Livestock .....	81
6 Industri, Energi, dan Perdagangan/Industry, Energy, And Trading .....	83
6.1 Industri/Industry .....	89
6.2 Energi/Energy .....	92

6.3	Perdagangan/ <i>Trading</i> .....	94
7	Komunikasi, Pariwisata, dan Harga/ <i>Communication, Tourism, and Price</i> .	97
7.1	Komunikasi/ <i>Communication</i> .....	103
7.2	Pariwisata/ <i>Tourism</i> .....	104
7.3	Harga/ <i>Price</i> .....	107

<https://mamujukab.bps.go.id>

## DAFTAR TABEL/*LIST OF TABLES*

halaman  
page

<b>1</b>	<b>GEOGRAFI DAN IKLIM/<i>GEOGRAPHY AND CLIMATE</i></b>	
<b>1.1</b>	<b>GEOGRAFI/<i>GEOGRAPHY</i></b>	
1.1.1	Luas Wilayah Menurut Desa/Kelurahan di Kecamatan Simboro, 2019/ <i>Total Area by Village in Simboro Subdistrict, 2019</i> .....	7
1.1.2	Tinggi Wilayah di Atas Permukaan Laut (DPL) Menurut Desa/Kelurahan di Kecamatan Simboro, 2019/ <i>Height Above Mean Sea Level (AMSL) by Village in Simboro Subdistrict, 2019</i> .....	8
1.1.3	Letak Geografis Menurut Desa/Kelurahan di Kecamatan Simboro, 2019/ <i>Geographical Location by Village in Simboro Subdistrict, 2019</i> .....	9
1.1.4	Topografi Wilayah Menurut Desa/Kelurahan di Kecamatan Simboro, 2019/ <i>Topographical Areas by Village in Simboro Subdistrict, 2019</i> .....	10
1.1.5	Jarak AntarDesa/Kelurahan di Kecamatan Simboro, 2019/ <i>Distance Between Villages in Simboro Subdistrict, 2019</i> .....	11
1.1.6	Nama Sungai yang Melintas dan Gunung Menurut Desa/Kelurahan di Kecamatan Simboro, 2019/ <i>Name of Across River and Mount by Village in Simboro Subdistrict, 2019</i> .....	12
<b>1.2</b>	<b>IKLIM/<i>CLIMATE</i></b>	
1.2.1	JumlahCurah Hujan danHari Hujan Menurut Bulan di Kecamatan Simboro, 2019/ <i>Amount ofPrecipitation and Number of Rainy Days by Month in Simboro Subdistrict, 2019</i> .....	13
<b>2</b>	<b>PEMERINTAHAN/<i>GOVERNMENT</i></b>	
<b>2.1</b>	<b>WILAYAH ADMINISTRATIF/<i>ADMINISTRATIVE AREA</i></b>	
2.1.1	Klasifikasi Pemerintahan Wilayah Administrasi di Kecamatan Simboro, 2018/ <i>Governmental Classification of Administrative Area in Simboro Subdistrict, 2018</i> .....	21
2.1.2	Banyaknya Lingkungan, Dusun, Rukun Warga (RW) dan Rukun Tetangga (RT) Menurut Desa/Kelurahan di Kecamatan Simboro, 2018/ <i>Number of Sub Village, People Association, and Neighbourhood Association by Village in Simboro Subdistrict, 2018</i> .....	22

## **2.2 PEGAWAI NEGERI SIPIL/CIVIL SERVANTS**

- 2.2.1 Jumlah Pegawai Negeri Sipil Menurut Instansi, Pendidikan Tertinggi yang Ditamatkan, dan Jenis Kelamin di Kecamatan Simboro, 2019/*Number of Civil Servants by Institution, Educational Attainment, and Sex in Simboro Subdistrict, 2019* ..... 23
- 2.2.2 Jumlah Pegawai Negeri Sipil Menurut Instansi, Golongan, dan Jenis Kelamin di Kecamatan Simboro, 2019/*Number of Civil Servants by Institution, Hierarchy, and Sex in Simboro Subdistrict, 2019* ..... 24

## **3 KEPENDUDUKAN/POPULATION**

- 3.1.1 Jumlah Penduduk Menurut Desa/Kelurahan di Kecamatan Simboro, 2010, 2015, dan 2019/*Population by Village in Simboro Subdistrict, 2010, 2015, and 2019* ..... 33
- 3.1.2 Jumlah Penduduk dan Rasio Jenis Kelamin Menurut Desa/Kelurahan di Kecamatan Simboro, 2019/*Number of Population and Sex Ratio by Village in Simboro Subdistrict, 2019* ..... 34
- 3.1.3 Distribusi dan Kepadatan Penduduk Menurut Desa/Kelurahan di Kecamatan Simboro, 2019/*Population Distribution and Density by Village in Simboro Subdistrict, 2019* ..... 35
- 3.1.4 Jumlah Penduduk Menurut Kelompok Umur dan Jenis Kelamin di Kecamatan Simboro, 2019/*Population by Age Group and Sex in Simboro Subdistrict, 2019* ..... 36
- 3.1.5 Jumlah Rumah Tangga dan Rata-Rata Anggota Rumah Tangga Menurut Desa/Kelurahan di Kecamatan Simboro, 2019/*Number of Households and Average Household Member by Village in Simboro Subdistrict, 2019* ..... 37

## **4 SOSIAL/SOCIAL**

### **4.1 PENDIDIKAN/EDUCATION**

- 4.1.1 Jumlah Sekolah, Murid, Guru, dan Rasio Murid-Guru Pendidikan Anak Usia Dini (PAUD) Menurut Desa/Kelurahan di Kecamatan Simboro, 2018/*Number of Schools, Pupils, Teachers and Pupil-Teacher Ratio of Childhood Education by Village in Simboro Subdistrict, 2018* ..... 47
- 4.1.2 Jumlah Sekolah, Murid, Guru, dan Rasio Murid-Guru Taman Kanak-Kanak (TK) Menurut Desa/Kelurahan di Kecamatan Simboro,

	<i>2018/Number of Schools, Pupils, Teachers and Pupil-Teacher Ratio of Kindergarten by Village in Simboro Subdistrict, 2019</i> .....	48
4.1.3	Jumlah Sekolah, Murid, Guru, dan Rasio Murid-Guru Sekolah Dasar Negeri Menurut Desa/Kelurahan di Kecamatan Simboro, <i>2019/Number of Schools, Pupils, Teachers and Pupil-Teacher Ratio of Public Elementary School by Village in Simboro Subdistrict, 2019</i> .....	49
4.1.4	Jumlah Sekolah, Murid, Guru, dan Rasio Murid-Guru Sekolah Dasar Swasta Menurut Desa/Kelurahan di Kecamatan Simboro, <i>2019/Number of Schools, Pupils, Teachers and Pupil-Teacher Ratio of Private Elementary School by Village in Simboro Subdistrict, 2019</i> .....	50
4.1.5	Jumlah Sekolah, Murid, Guru, dan Rasio Murid-Guru Madrasah Ibtidaiyah (MI) Menurut Desa/Kelurahan di Kecamatan Simboro, <i>2016/Number of Schools, Pupils, Teachers and Pupil-Teacher Ratio of Madrasah Ibtidaiyah by Village in Simboro Subdistrict, 2016</i> .....	51
4.1.6	Jumlah Sekolah, Murid, Guru, dan Rasio Murid-Guru Sekolah Menengah Pertama (SMP) Negeri Menurut Desa/Kelurahan di Kecamatan Simboro, <i>2019/Number of Schools, Pupils, Teachers and Pupil-Teacher Ratio of Public Junior High School by Village in Simboro Subdistrict, 2019</i> .....	52
4.1.7	Jumlah Sekolah, Murid, Guru, dan Rasio Murid-Guru Sekolah Menengah Pertama (SMP) Swasta Menurut Desa/Kelurahan di Kecamatan Simboro, <i>2019/Number of Schools, Pupils, Teachers and Pupil-Teacher Ratio of Private Junior High School by Village in Simboro Subdistrict, 2019</i> .....	53
4.1.8	Jumlah Sekolah, Murid, Guru, dan Rasio Murid-Guru Madrasah Tsanawiyah (MTs) Menurut Desa/Kelurahan di Kecamatan Simboro, <i>2016/Number of Schools, Pupils, Teachers and Pupil-Teacher Ratio of Madrasah Tsanawiyah by Village in Simboro Subdistrict, 2016</i> .....	54
4.1.9	Jumlah Sekolah, Murid, Guru, dan Rasio Murid-Guru Sekolah Menengah Atas (SMA) Negeri Menurut Desa/Kelurahan di Kecamatan Simboro, <i>2019/Number of Schools, Pupils, Teachers and Pupil-Teacher Ratio of Public Senior High School by Village in Simboro Subdistrict, 2019</i> .....	55

4.1.10	Jumlah Sekolah, Murid, Guru, dan Rasio Murid-Guru Sekolah Menengah Atas (SMA) Swasta Menurut Desa/Kelurahan di Kecamatan Simboro, 2019/ <i>Number of Schools, Pupils, Teachers and Pupil-Teacher Ratio of Private Senior High School by Village in Simboro Subdistrict, 2019</i> .....	56
4.1.11	Jumlah Sekolah, Murid, Guru, dan Rasio Murid-Guru Sekolah Menengah Kejuruan Negeri Menurut Desa/Kelurahan di Kecamatan Simboro, 2019/ <i>Number of Schools, Pupils, Teachers and Pupil-Teacher Ratio of Public Vocational High School by Village in Simboro Subdistrict, 2019</i> .....	57
4.1.12	Jumlah Sekolah, Murid, Guru, dan Rasio Murid-Guru Sekolah Menengah Kejuruan Swasta Menurut Desa/Kelurahan di Kecamatan Simboro, 2019/ <i>Number of Schools, Pupils, Teachers and Pupil-Teacher Ratio of Private Vocational High School by Village in Simboro Subdistrict, 2019</i> .....	58
4.1.13	Jumlah Sekolah, Murid, Guru, dan Rasio Murid-Guru Madrasah Aliyah Menurut Desa/Kelurahan di Kecamatan Simboro, 2016/ <i>Number of Schools, Pupils, Teachers and Pupil-Teacher Ratio of Madrasah Aliyah by Village in Simboro Subdistrict, 2016</i> .....	59
<b>4.2</b>	<b>KESEHATAN/HEALTH</b>	
4.2.1	Jumlah Fasilitas Kesehatan Menurut Desa/Kelurahan di Kecamatan Simboro, 2019/ <i>Number of Health Facilities by Village in Simboro Subdistrict, 2019</i> .....	60
4.2.2	Jumlah Tenaga Kesehatan Menurut Desa/Kelurahan di Kecamatan Simboro, 2019/ <i>Number of Health Personnel by Village in Simboro Subdistrict, 2019</i> .....	61
4.2.3	Jumlah Kasus 10 Penyakit Terbanyak di Kecamatan Simboro, 2019/ <i>Number of Cases of the 10 Most Disease in Simboro Subdistrict, 2019</i> .....	62
4.2.4	Banyaknya Pasangan Usia Subur dan Peserta KB Aktif Menurut Desa/Kelurahan dan Alat Kontrasepsi di Kecamatan Simboro, 2019/ <i>Number of Eligible Couple and Family Planning Participants by Village and Contraception Method in Simboro Subdistrict, 2019</i> .....	63

<b>4.3</b>	<b>AGAMA/RELIGION</b>	
4.3.2	Banyaknya Tempat Peribadatan Menurut Desa/Kelurahan di Kecamatan Simboro, 2019/ <i>Number of Worship Facilities by Village in Simboro Subdistrict, 2019</i> .....	64
4.3.3	Banyaknya Nikah, Talak/Cerai dan Rujuk Menurut Bulan di Kecamatan Simboro, 2019/ <i>Number of Married, Divorce, and Reconciliation by Month in Simboro Subdistrict, 2019</i> .....	65
<b>4.4</b>	<b>KRIMINALITAS/CRIME</b>	
4.4.1	Jumlah Tindak Pidana Menurut Jenis Perkara di Kecamatan Simboro, 2019/ <i>Number of Criminal Cases by Type of Cases in Simboro Subdistrict, 2019</i> .....	66
<b>4.5</b>	<b>KEMISKINAN/POVERTY</b>	
4.5.1	Jumlah Keluarga Menurut Desa/Kelurahan dan Klasifikasi Keluarga di Kecamatan Simboro, 2019/ <i>Number of Family by Village and Family Classification in Simboro Subdistrict, 2019</i> .....	67
4.5.2	Jumlah Keluarga yang Mendapat Raskin dan Raskin yang Disalurkan Menurut Desa/Kelurahan di Kecamatan Simboro, 2019/ <i>Number of Family who Get Subsidy Rice and Distributed Subsidy Rice by Village in Simboro Subdistrict, 2019</i> .....	68
<b>5</b>	<b>PERTANIAN/AGRICULTURE</b>	
<b>5.1</b>	<b>TANAMAN PANGAN/FOOD CROPS</b>	
5.1.2	Luas Panen, Produksi dan Produktivitas Tanaman Pangan Menurut Jenis Tanaman Pangan di Kecamatan Simboro, 2019/ <i>Harvested Area, Production, and Productivity of Food Crops by Kind of Food Crops in Simboro Subdistrict, 2019</i> .....	77
<b>5.2</b>	<b>HORTIKULTURA/HORTICULTURE</b>	
5.2.1	Luas Panen dan Produksi Tanaman Sayuran Menurut Jenis Sayuran di Kecamatan Simboro, 2019/ <i>Planted Area and Production of Vegetables by Kind of Vegetable in Simboro Subdistrict, 2018</i> .....	78
5.2.2	Produksi Buah-Buahan Menurut Jenis Buah-Buahan di Kecamatan Simboro, 2018/ <i>Production of Fruits by Kind of Fruit in Simboro Subdistrict, 2018</i> .....	79
<b>5.3</b>	<b>PERKEBUNAN/ESTATE CROPS</b>	



5.3.1	Luas Area dan Produksi Perkebunan Rakyat Menurut Jenis Tanaman di Kecamatan Simboro, 2019/ <i>Planted Area and Production of Resident Estate Crops by Kind of Plant in Simboro Subdistrict, 2019</i> .....	80
<b>5.4</b>	<b>PETERNAKAN/LIVESTOCK</b>	
5.4.1	Populasi Ternak Menurut Jenis Ternak di Kecamatan Simboro (ekor), 2019/ <i>Livestock Population by Kind of Livestock in Simboro Subdistrict (heads), 2019</i> .....	81
5.4.2	Populasi Unggas Menurut Jenis Unggas di Kecamatan Simboro (ekor), 2019/ <i>Poultry Population by Kind of Poultry in Simboro Subdistrict (heads), 2019</i> .....	82
<b>6</b>	<b>INDUSTRI, ENERGI, DAN PERDAGANGAN/INDUSTRY, ENERGY, AND TRADING</b>	
<b>6.1</b>	<b>INDUSTRI/INDUSTRY</b>	
6.1.1	Jumlah Usaha dan Tenaga Kerja Industri Besar dan Sedang Menurut Desa/Kelurahan di Kecamatan Simboro, 2019/ <i>Number of Establishments and Workers Engaged of Large and Medium Manufacturing Industry by Village in Simboro Subdistrict, 2019</i> .....	89
6.1.2	Jumlah Usaha dan Tenaga Kerja Industri Mikro dan Kecil Menurut Desa/Kelurahan di Kecamatan Simboro, 2019/ <i>Number of Establishments and Workers Engaged of Micro and Small Industry by Village in Simboro Subdistrict, 2019</i> .....	90
6.1.3	Jumlah Usaha dan Tenaga Kerja Industri Penggilingan Padi Menurut Desa/Kelurahan di Kecamatan Simboro, 2019/ <i>Number of Establishment, Workers Engaged of Rice Milling Industry by Village in Simboro Subdistrict, 2019</i> .....	91
<b>6.2</b>	<b>ENERGI/ENERGY</b>	
6.2.1	Jumlah Rumah Tangga yang Menggunakan Listrik Menurut Desa/Kelurahan dan Sumber Listrik di Kecamatan Simboro, 2019/ <i>Number of Household that Use Electricity by Village and Source of Electricity in Simboro Subdistrict, 2018</i> .....	92
6.2.2	Jumlah Rumah Tangga yang Menggunakan Air PDAM Menurut Desa/Kelurahan di Kecamatan Simboro, 2015/ <i>Number of Household that Use Regional Water Company by Village in Simboro Subdistrict, 2015</i> .....	93

<b>6.3</b>	<b>PERDAGANGAN/TRADING</b>	
6.3.1	Jumlah Pasar Menurut Desa/Kelurahan dan Jenis Pasar di Kecamatan Simboro, 2019/ <i>Number of Market by Village and Type of Market in Simboro Subdistrict, 2019</i> .....	94
6.3.4	Jumlah Koperasi dan Anggota Koperasi Menurut Desa/Kelurahan dan Jenis Koperasi di Kecamatan Simboro, 2018/ <i>Number of Cooperatives and Members by Village and Type of Cooperative in Simboro Subdistrict, 2019</i> .....	95
<b>7</b>	<b>KOMUNIKASI, PARIWISATA, DAN HARGA/COMMUNICATION, TOURISM, AND PRICE</b>	
<b>7.1</b>	<b>KOMUNIKASI/COMMUNICATION</b>	
7.1.1	Jumlah Sarana Komunikasi Menurut Desa/Kelurahan di Kecamatan Simboro, 2019/ <i>Number of Communication Facilities by Village in Simboro Subdistrict, 2019</i> .....	103
<b>7.2</b>	<b>PARIWISATA/TOURISM</b>	
7.2.1	Jumlah Usaha, Kamar, dan Tempat Tidur Hotel dan Akomodasi Lainnya Menurut Desa/Kelurahan di Kecamatan Simboro, 2019/ <i>Number of Business, Rooms, and Bed of Hotel and Other Accomodation by Village in Simboro Subdistrict, 2019</i> .....	104
7.2.2	Jumlah Usaha Restoran/Rumah Makan Menurut Desa/Kelurahan di Kecamatan Simboro, 2019/ <i>Number of Restaurant by Village in Simboro Subdistrict, 2019</i> .....	105
7.2.3	Jumlah Tempat Wisata Menurut Desa/Kelurahan di Kecamatan Simboro, 2019/ <i>Number of Tourist Destinations by Village in Simboro Subdistrict, 2019</i> .....	106
<b>7.3</b>	<b>HARGA/PRICE</b>	
7.3.1	Harga Eceran Kebutuhan Pokok Menurut Jenis Barang dan Bulan di Kecamatan Simboro, 2018/ <i>Retail Price of Basic Needs Commodities by Commodities and Month in Simboro Subdistrict, 2018</i> .....	107



## DAFTAR GAMBAR/LIST OF FIGURES

	halaman page
1 Persentase Luas Wilayah Menurut Desa/Kelurahan di Kecamatan Simboro, 2019/ <i>Percentage Area by Village in Simboro Subdistrict, 2019</i> .....	5
2 Jumlah Curah Hujan Menurut Bulan di Kecamatan Simboro(mm <sup>3</sup> ), 2016/ <i>Amount of Precipitation by Month in Simboro Subdistrict (mm<sup>3</sup>), 2016</i> .....	6
3 Jumlah Dusun/Lingkungan Menurut Desa/Kelurahan di Kecamatan Simboro, 2019/ <i>Number of Subvillage by Village in Simboro Subdistrict, 2019</i> .....	20
4 Jumlah Penduduk Menurut Kelompok Umur dan Jenis Kelamin di Kecamatan Simboro, 2018/ <i>Population by Age Group and Sex in Simboro Subdistrict, 2018</i> .....	32
5 Jumlah Sarana Pendidikan di Kecamatan Simboro, 2016/ <i>Number of Education Facilities in Simboro Subdistrict, 2016</i> .....	46
6 Produksi Tanaman Pangan di Kecamatan Simboro (ton), 2019/ <i>Production of Food Crops in Simboro Subdistrict (ton), 2019</i> .....	76
7 Jumlah Usaha Industri Mikro Menurut Desa/Kelurahan di Kecamatan Simboro, 2019/ <i>Number of Establishment of Micro Industry by Village in Simboro Subdistrict, 2019</i> .....	87
8 Jumlah Rumah Tangga Menurut Desa/Kelurahan dan Sumber Penerangan di Kecamatan Simboro, 2019/ <i>Number of Household by Village and Light Source in Simboro Subdistrict, 2019</i> .....	88
9 Jumlah Sarana Komunikasi BTS menurut Desa/Kelurahan di Kecamatan Simboro, 2019/ <i>Number of Public BTS Communication by Village in Simboro Subdistrict, 2019</i> .....	102



## PENJELASAN UMUM/EXPLANATORY NOTES

Tanda-tanda, satuan-satuan, dan lain-lainnya yang digunakan dalam publikasi ini adalah sebagai berikut:

*Symbols, measurement units, and acronyms which are used in this publication, are as follows:*

### 1. TANDA-TANDA/SYMBOLS

Data tidak tersedia/ <i>Data not available</i>	:	...
Tidak ada atau nol / <i>Null or zero</i>	:	—
Data dapat diabaikan/ <i>Data negligible</i>	:	0
Tanda decimal/ <i>Decimal point</i>	:	,
Data tidak dapat ditampilkan/ <i>Not applicable</i>	:	NA
Angka perkiraan/ <i>Estimated figures</i>	:	e
Angka sementara/ <i>Preliminary figures</i>	:	x
Angka sangat sementara/ <i>Very preliminary figures</i>	:	xx
Angka diperbaiki/ <i>Revised figures</i>	:	r

### 2. SATUAN/UNITS

barel/ <i>barrel</i>	:	158,99 liter/ <i>litres</i> = 1/6,2898 m <sup>3</sup>
hektar (ha)/ <i>hectare (ha)</i>	:	10 000 m <sup>2</sup>
kilometer (km)/ <i>kilometres (km)</i>	:	1 000 meter/ <i>meters</i> (m)
knot/ <i>knot</i>	:	1,8523 km/jam (km/hour)
kuintal/ <i>quintal</i>	:	100 kg
KWh	:	1 000 Watt <i>hour</i>
MWh	:	1 000 KWh
liter (untuk beras)/ <i>litre (for rice)</i>	:	0,80 kg
ons/ <i>ounce</i>	:	28,31 gram/ <i>grams</i>
ton	:	1 000 kg

Satuan lain: buah, dus, butir, helai/lembar, kaleng, batang, pulsa, ton kilometer (ton-km), jam, menit, persen (%).

*Other units: unit, pack, pieces, sheet, tin, pulse, ton-kilometres(ton-km), hour, minute, percent (%).*

Perbedaan angka di belakang koma disebabkan oleh pembulatan angka.

*The difference in decimal numbers is caused by rounding.*







# GEOGRAFI DAN IKLIM

## Geography and Climate

# 1

BAB  
Chapter

Curah hujan tertinggi di Kecamatan Simboro selama 2018 terjadi di Bulan Desember yaitu sebanyak 529 mm<sup>3</sup>.  
*The highest precipitation in Simboro Subdistrict during 2016 occurred in December which was 529 mm<sup>3</sup>.*



Luas wilayah Kecamatan Simboro adalah **132,06** km<sup>2</sup>.  
*Total area of Simboro Subdistrict is **132.06** km<sup>2</sup>.*

Sumber/Source:

1. BP3K Kecamatan Simboro/ *Agriculture Fishery Forestry Counseling Office of Simboro*
2. Badan Perencanaan, Penelitian & Pengembangan (Bappepan) Kab. Mamuju/ *Planning Research Development Board of Mamuju Regency*



## PENJELASAN TEKNIS

1. Berdasarkan posisi geografisnya, Kecamatan Simboro memiliki batas-batas: Utara –Selat Makassar; Selatan –Kecamatan Tapalang; Barat –Kecamatan Tapalang Barat; Timur –Kecamatan Mamuju.
2. Kecamatan Simboro terdiri dari 8 desa/kelurahan, yaitu: Desa Botteng, Desa Salletto, Kelurahan Simboro, Kelurahan Rangas, Desa Sumare, Desa Botteng Utara, Desa Tapandullu, Desa Pati'di.
3. **Desa tepi laut** adalah desa / kelurahan yang memiliki sebagian wilayah yang bersinggungan / berbatasan langsung dengan laut, baik berupa pantai landau / datar maupun tebing karang.
4. **Desa bukan tepi laut** adalah desa/kelurahan yang wilayahnya tidak bersinggungan langsung dengan laut.

## TECHNICAL NOTES

1. *In terms of geographic position, Simboro Subdistrict has boundaries as follows: North –Makassar Strait; South –Tapalang Subdistrict,; West – Tapalang Barat Subdistrict; East – Mamuju Subdistrict.*
2. *Simboro Subdistrict has 8 villages. These include: Botteng Village, Salletto Village, Simboro Village, Rangas Village, Sumare Village, Botteng Utara Village, Tapandullu Village, Pati'di Village.*
3. **Coastal Village** is a village which has some area that intersect / directly adjacent to the sea, either gently sloping / flat beach of cliffs / reef
4. **Non coastal village** is a village which has no area that intersect/directly adjacent to the sea.

**ULASAN**

**DESCRIPTION**

**Geografi**

Kecamatan Simboro memiliki wilayah seluas 132,06 km<sup>2</sup> yang secara administratif terbagi ke dalam 8 desa/kelurahan. Desa/kelurahan dengan wilayah paling luas wilayah adalah Kelurahan Rangas dengan luas wilayah 33,60 km<sup>2</sup> atau 25,44 persen dari luas Kecamatan Simboro. Sementara, desa/kelurahan dengan wilayah paling sempit adalah Desa Pati'di dengan luas wilayah 6,18 km<sup>2</sup> atau 4,68 persen dari luas wilayah Kecamatan Simboro.

Ibukota Kecamatan Simboro berada di Kelurahan Rangas. Desa/kelurahan yang terletak paling jauh dari ibukota Kecamatan Simboro adalah Desa Botteng, yaitu 23 km. Jarak seluruh desa/kelurahan di Kecamatan Simboro dari ibukota Kecamatan Simboro dapat dilihat pada Tabel 1.1.2.

**Iklim**

Tingkat curah hujan di suatu tempat dipengaruhi oleh keadaan iklim. Oleh karena itu, curah hujan beragam menurut bulan. Selama 2018 di Kecamatan Simboro, tingkat curah hujan tertinggi terjadi pada bulan Oktober, yaitu sebanyak 529 mm<sup>3</sup>.

**Geography**

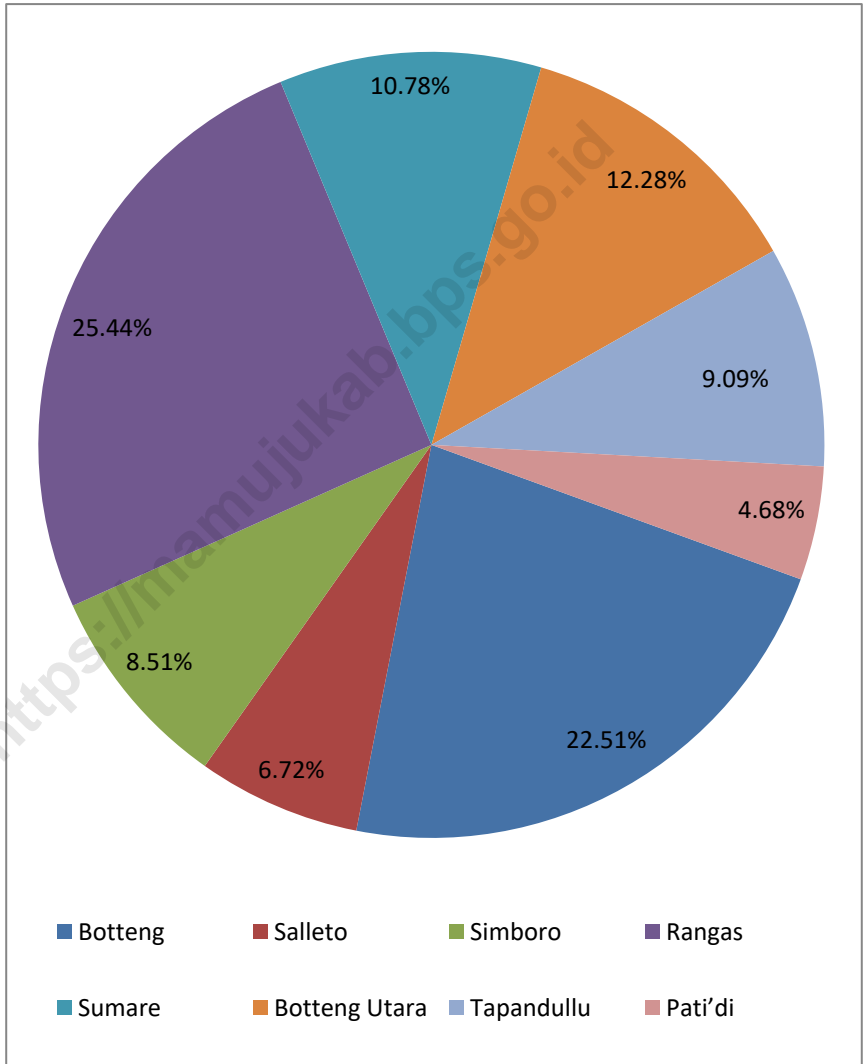
*Simboro Subdistrict has an area of 132.06 km<sup>2</sup> which is administratively divided into 8 villages. Village with the largest area is Rangas Village with an area of 33.60 km<sup>2</sup> or 25.44 percent of the total area of Simboro Subdistrict. While, village with the smallest area is Tapandullu Village with an area of 6.18 km<sup>2</sup> or 4.68 percent of the total area of Simboro Subdistrict.*

*The capital of Simboro Subdistrict is located at Rangas Village. The furthest village from the capital of Simboro Subdistrict is Botteng Village, i.e. 23 km. The distance of all villages in Simboro Subdistrict from the capital of Simboro Subdistrict can be seen at Table 1.1.2.*

**Climate**

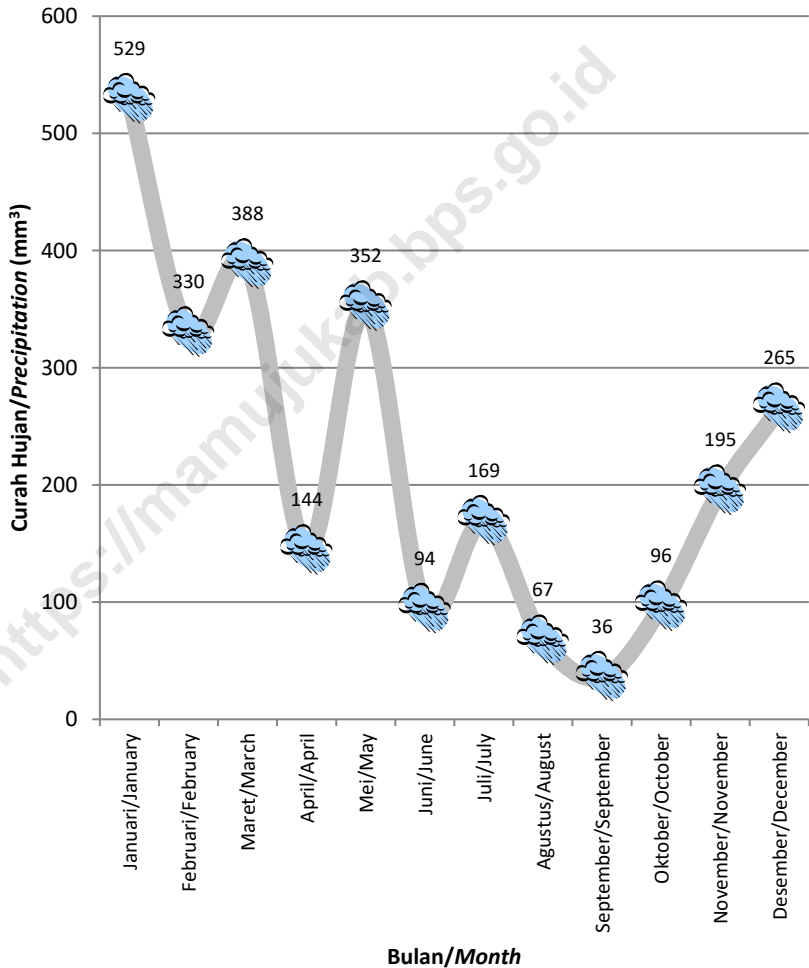
*Precipitation rate of a place is influenced by climate. Therefore, the volume of precipitation varied by month. During 2018 in Simboro Subdistrict, the highest volume of precipitation occurred in October which was 529 mm<sup>3</sup>.*

**Gambar 1** Persentase Luas Wilayah Menurut Desa/Kelurahan di Kecamatan Simboro, 2018  
**Picture** Percentage Area by Village in Simboro Subdistrict, 2018



Sumber/Source: Badan Perencanaan, Penelitian & Pengembangan (Bappepan) Kab. Mamuju/ Planning Research Development Board of Mamuju Regency

**Gambar 2** Jumlah Curah Hujan Menurut Bulan di Kecamatan Simboro(mm<sup>3</sup>), 2016  
**Picture** Amount of Precipitation by Month in Simboro Subdistrict (mm<sup>3</sup>), 2016



Sumber/Source:BP3K Simboro/Agriculture Fishery Forestry Counseling Office of Simboro Subdistrict

1.1 GEOGRAFI/*GEOGRAPHY*

**Tabel 1.1.1 Luas Wilayah Menurut Desa/Kelurahan di Kecamatan Simboro, 2019**  
***Table Total Area by Village in Simboro Subdistrict, 2019***

<b>Desa/Kelurahan <i>Village</i></b>	<b>Luas (km<sup>2</sup>) <i>Total Area (square.km)</i></b>	<b>Persentase <i>Percentage</i></b>
(1)	(2)	(3)
Botteng	29,73	22,51
Salletto	8,87	6,72
Simboro	11,23	8,51
Rangas	33,60	25,44
Sumare	14,23	10,78
Botteng Utara	16,22	12,28
Tapandullu	12,00	9,09
Pati'di	6,18	4,67
<b>Simboro</b>	<b>132,06</b>	<b>100,00</b>

Sumber/*Source*: Badan Perencanaan, Penelitian & Pengembangan (Bappepan) Kab. Mamuju/ *Planning Research Development Board of Mamuju Regency*

**Tabel 1.1.2** Tinggi Wilayah di Atas Permukaan Laut (DPL) Menurut Desa/Kelurahan di Kecamatan Simboro, 2019  
**Table** Height Above Mean Sea Level (AMSL) by Village in Simboro Subdistrict, 2019

Desa/Kelurahan <i>Village</i>	Ibukota Desa/Kelurahan <i>Capital of Village</i>	Tinggi Height (meter)	Jarak ke Ibukota Kecamatan <i>Distance to Subdistrict Capital</i>	Jarak Ke Ibukota Kabupaten <i>Distance to Regency Capital</i>
(1)	(2)	(3)	(4)	(5)
Botteng	Botteng	247	23	20
Salletto	Salletto	147	12	11
Simboro	Karema Selatan	8	4	2
Rangas	Rangas	13	0	6
Sumare	Sumare	8	7	18
Botteng Utara	Pasada	202	19	18
Tapandullu	Tapandullu	8	11	23
Pati'di	Pati'di	114	8	7

Sumber/Source: Masing-masing Desa/Kelurahan/Each Village



**Tabel 1.1.3** Letak Geografis Menurut Desa/Kelurahan di Kecamatan Simboro, 2019  
**Table** *Geographical Location by Village in Simboro Subdistrict, 2019*

Desa/Kelurahan <i>Village</i>	Pesisir <i>Coastal</i>	Bukan Pesisir <i>Non-Coastal</i>
(1)	(2)	(3)
Botteng	-	√
Salleto	-	√
Simboro	√	-
Rangas	√	-
Sumare	√	-
Botteng Utara	-	√
Tapandullu	√	-
Pati'di	-	√
<b>Simboro</b>	<b>4</b>	<b>4</b>

Sumber/Source: Masing-masing Desa/Kelurahan/Each Village

**Tabel 1.1.4 Topografi Wilayah Menurut Desa/Kelurahan di Kecamatan Simboro, 2019**  
**Table 1.1.4 Topographical Areas by Village in Simboro Subdistrict, 2019**

Desa/Kelurahan <i>Village</i>	Daerah Datar <i>Plain Area</i>	Daerah Berbukit <i>Hilly Area</i>
(1)	(2)	(3)
Botteng	-	√
Salletto	-	√
Simboro	√	-
Rangas	-	√
Sumare	-	√
Botteng Utara	-	√
Tapandullu	-	√
Pati'di	-	√
<b>Simboro</b>	<b>1</b>	<b>7</b>

Sumber/Source: Masing-masing Desa/Kelurahan/Each Village

**Tabel 1.1.5 Jarak AntarDesa/Kelurahan di Kecamatan Simboro, 2019**  
**Table Distance Between Villages in Simboro Subdistrict, 2019**

Desa/Kelurahan <i>Village</i>	Botteng	Salleto	Simboro	Rangas	Sumare	Botteng Utara	Tapandullu	Pati'di
(1)	(2)	(3)	(4)	(5)	(6)	(7)	(8)	(9)
Botteng	0	10	18	24	31	5	35	15
Salleto	10	0	10	15	21	4	26	5
Simboro	18	10	0	5	13	13	17	5
Rangas	24	15	5	0	7	19	11	8
Sumare	31	21	13	7	0	26	4	16
Botteng Utara	5	4	13	19	26	0	30	10
Tapandullu	35	26	17	11	4	30	0	20
Pati'di	15	5	5	8	16	10	20	0

Sumber/Source: Masing-masing Desa/Kelurahan/Each Village

**Tabel 1.1.6 Nama Sungai yang Melintas dan Gunung Menurut Desa/Kelurahan di Kecamatan Simboro, 2019**  
***Name of Across River and Mount by Village in Simboro Subdistrict, 2019***

<b>Desa/Kelurahan Village</b>	<b>Nama Sungai Name of River</b>	<b>Nama Gunung Name of Mount</b>
(1)	(2)	(3)
Botteng	ADI-ADI TAMOKORU	-
Salletto	BALI HANANG	TAME LA'LANG
Simboro	-	-
Rangas	-	-
Sumare	-	-
Botteng Utara	KALO'BANG	TAPARREU
Tapandullu	-	-
Pati'di	-	-

Sumber/Source: Masing-masing Desa/Kelurahan/Each Village

## 1.2 IKLIM/*CLIMATE*

**Tabel 1.2.1** Jumlah Curah Hujan dan Hari Hujan Menurut Bulan di Kecamatan Simboro, 2019  
*Amount of Precipitation and Number of Rainy Days by Month in Simboro Subdistrict, 2019*

Bulan <i>Month</i>	Curah Hujan <i>Precipitation (mm<sup>3</sup>)</i>	Hari Hujan <i>Rainy Days</i>
(1)	(2)	(3)
Januari/ <i>January</i>	529	17
Februari/ <i>February</i>	330	13
Maret/ <i>March</i>	388	7
April/ <i>April</i>	144	13
Mei/ <i>May</i>	352	14
Juni/ <i>June</i>	94	8
Juli/ <i>July</i>	169	7
Agustus/ <i>August</i>	67	4
September/ <i>September</i>	36	5
Oktober/ <i>October</i>	96	7
November/ <i>November</i>	195	8
Desember/ <i>December</i>	265	12

Sumber/*Source*: BP3K Simboro/ *Agriculture Fishery Forestry Counseling Office of Simboro*



# PEMERINTAHAN GOVERNMENT

## 2 BAB Chapter

Jumlah PNS yang bertugas di Kecamatan Simboro, 2018  
*Number of Civil Servant who work in Simboro Subdistrict, 2018*



**41**

Orang/persons



**58**

Orang/persons

Sumber/Source: Masing-masing Instansi di Kecamatan Simboro  
*/each instance in Simboro Subdistrict Simboro*





**PENJELASAN TEKNIS****TECHNICAL NOTES**

1. Satuan lingkungan setempat di bawah desa/kelurahan adalah dusun/lingkungan, Rukun Warga (RW), dan Rukun Tetangga (RT).
  2. Desa atau yang disebut dengan nama lain (selanjutnya disebut sebagai desa) adalah kesatuan masyarakat hukum yang memiliki batas-batas wilayah dan berwenang untuk mengatur dan mengurus kepentingan masyarakat setempat berdasarkan asal-usul dan adat istiadat setempat yang diakui dan dihormati dalam Sistem Pemerintahan Negara Kesatuan Republik Indonesia (UU No. 32 Tahun 2004). Kepala desa dipilih secara langsung oleh masyarakat di desa tersebut
  3. Kelurahan adalah suatu wilayah yang dipimpin oleh lurah sebagai perangkat daerah kabupaten dan atau daerah kota di bawah kecamatan (UU No. 32 Tahun 2004). Lurah diangkat oleh Bupati/Walikota.
  4. Tingkat Perkembangan Desa dan Kelurahan adalah status tertentu dari capaian hasil kegiatan pembangunan yang dapat
1. *The units of local environment in the bottom of the village are subvillage, people association, neighbourhood association.*
  2. *Village or that is called by another terms (here in after referred to as village) is the unity of the legal community who have territorial boundaries and the authority to regulate and manage the interests of local communities based on the origin and local customs that are acknowledged and respected within the Unitary System of Government Republic of Indonesia (Law No. 32 Year 2004). The village head is directly elected by the people in the village.*
  3. *Kelurahan is an area that is led by a village chief (Lurah) as an apparatus of regency and or city under the district (Law No. 32 Year 2004). Lurah appointed by the Regent/Mayor.*
  4. *Villages Development Level is a certain status of the achievements of development activities to reflect the level of progress and/or success*

## GOVERNMENT

mencerminkan tingkat kemajuan dan/atau keberhasilan masyarakat, pemerintahan desa dan kelurahan serta pemerintahan daerah dalam melaksanakan pembangunan di desa dan kelurahan.

*of the community, village government and regional government in implementing village development.*

**ULASAN**

Pada tahun 2018, Kecamatan Simboro terdiri atas 8 desa/kelurahan dan 75 dusun/lingkungan.

Dalam pelaksanaan tugas-tugas pemerintahan pada tingkat kecamatan, pegawai negeri sipil yang bertugas di kecamatan ini sejumlah 99 orang yang tersebar pada beberapa instansi tingkat kecamatan.

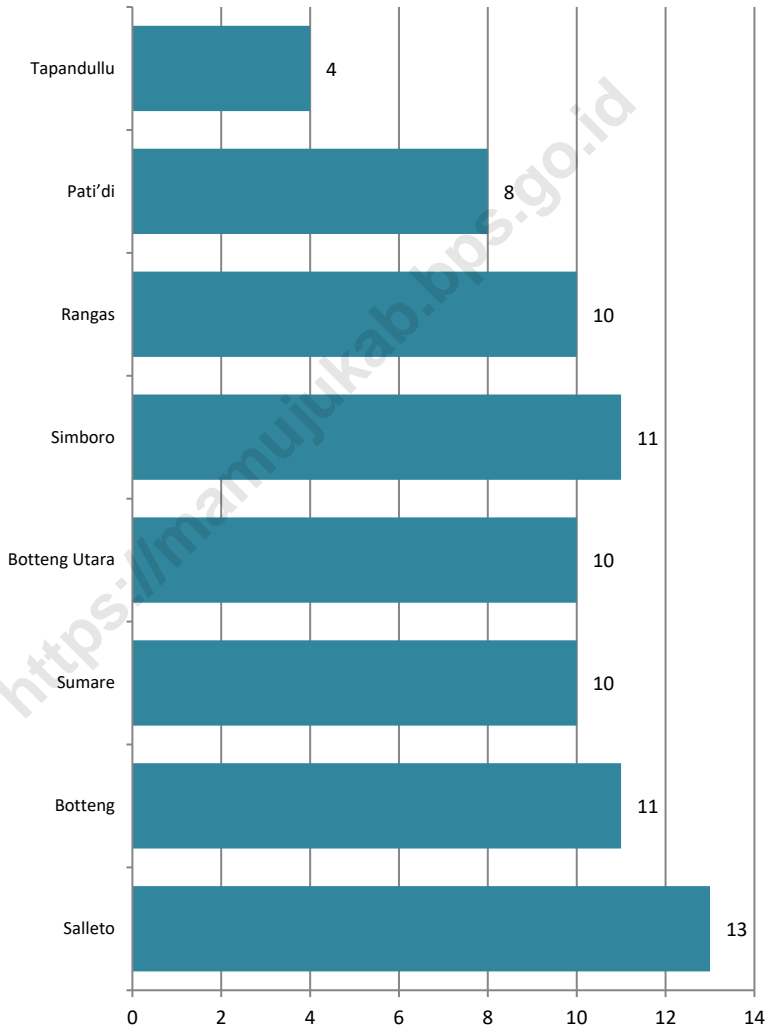
**DESCRIPTION**

*In 2018, Simboro Subdistrict consisted of 8 villages and 75 sub villages.*

*In the execution of tasks of government at the subdistrict level, the civil servant who worked in this subdistrict reached 99 people spread on some subdistrict level institution.*

<https://mamujukab.bps.go.id>

**Gambar 3** Jumlah Dusun/Lingkungan Menurut Desa/Kelurahan di Kecamatan Simboro, 2018  
**Picture** Number of Subvillage by Village in Simboro Subdistrict, 2019



Sumber/Source: Masing-Masing Desa/Kelurahan/Each Village

## 2.1 WILAYAH ADMINISTRATIF/*ADMINISTRATIVE AREA*

**Tabel 2.1.1** **Klasifikasi Pemerintahan Wilayah Administrasi di Kecamatan Simboro, 2019**  
*Governmental Classification of Administrative Area in Simboro Subdistrict, 2019*

<i>Desa/Kelurahan Village</i>	<i>Desa Village</i>	<i>Kelurahan Kelurahan</i>
(1)	(2)	(3)
Botteng	√	-
Salleto	√	-
Simboro	-	√
Rangas	-	√
Sumare	√	-
Botteng Utara	√	-
Tapandullu	√	-
Pati'di	√	-
<b>Simboro</b>	<b>6</b>	<b>2</b>

Sumber/Source: Kantor Camat Simboro/Simboro Subdistrict Office

GOVERNMENT

**Tabel 2.1.2 Banyaknya Lingkungan, Dusun, Rukun Warga (RW) dan Rukun Tetangga (RT) Menurut Desa/Kelurahan di Kecamatan Simboro, 2019**  
*Number of Sub Village, People Association, and Neighbourhood Association by Village in Simboro Subdistrict, 2019*

Desa/Kelurahan <i>Village</i>	Lingkungan <i>Sub Village</i>	Dusun <i>Sub Village</i>	Rukun Warga <i>People Association</i>	Rukun Tetangga <i>Neighbourhood Association</i>
(1)	(2)	(3)	(4)	(5)
Botteng	-	11	-	11
Salleto	-	13	-	27
Simboro	11	-	-	42
Rangas	10	-	-	20
Sumare	-	10	-	20
Botteng Utara	-	10	-	18
Tapandullu	-	4	-	8
Pati'di	-	8	-	16
<b>Simboro</b>	<b>21</b>	<b>56</b>	<b>-</b>	<b>162</b>

Sumber/Source: Masing-masing Desa/Kelurahan/Each Village

2.2 PEGAWAI NEGERI SIPIL/*CIVIL SERVANTS*

**Tabel 2.2.1** Jumlah Pegawai Negeri Sipil Menurut Instansi, Pendidikan Tertinggi yang Ditempuh, dan Jenis Kelamin di Kecamatan Simboro, 2019  
*Number of Civil Servants by Institution, Educational Attainment, and Sex in Simboro Subdistrict, 2019*

Instansi <i>Institution</i>	Pendidikan Tertinggi/ <i>Educational Attainment</i>													
	SD <i>Elementary School</i>		SLTP <i>Junior High School</i>		SMU <i>Senior High School</i>		DI-DIII <i>Diploma I-III</i>		D-IV/S1 <i>Bachelor Degree</i>		S-2 <i>Magister Degree</i>		Jumlah <i>Total</i>	
	L	P	L	P	L	P	L	P	L	P	L	P	L	P
	M	F	M	F	M	F	M	F	M	F	M	F	M	F
(1)	(2)	(3)	(4)	(5)	(6)	(7)	(8)	(9)	(10)	(11)	(12)	(13)	(14)	(15)
Kantor Camat	-	-	-	-	2	3	-	-	10	3	1	-	13	6
Kantor Cabang Diknas	-	-	-	-	-	2	1	-	3	2	-	-	4	4
KUA	-	-	-	-	1	5	-	-	6	9	-	-	7	14
Puskesmas Rangas	-	-	-	-	-	-	6	16	2	9	-	1	8	26
Puskesmas Botteng	-	-	-	-	-	-	1	10	2	2	-	-	3	12
BP3K	-	-	-	-	2	2	1	-	5	1	-	-	8	3
PLKB	-	-	-	-	1	2	2	-	-	-	-	-	3	2
BPS	-	-	-	-	-	-	-	-	1	-	-	-	1	-
<b>Jumlah Total</b>	<b>0</b>	<b>0</b>	<b>0</b>	<b>0</b>	<b>6</b>	<b>14</b>	<b>11</b>	<b>26</b>	<b>28</b>	<b>26</b>	<b>1</b>	<b>1</b>	<b>47</b>	<b>67</b>

Sumber/*Source*: Masing-masing Instansi/*Each Instance*

GOVERNMENT

**Tabel 2.2.2 Jumlah Pegawai Negeri Sipil Menurut Instansi, Golongan, dan Jenis Kelamin di Kecamatan Simboro, 2019**  
**Number of Civil Servants by Institution, Hierarchy, and Sex in Simboro Subdistrict, 2019**

Instansi Institution	Golongan/Hierarchy									
	I 1 <sup>st</sup>		II 2 <sup>nd</sup>		III 3 <sup>rd</sup>		IV 4 <sup>th</sup>		Jumlah Total	
	L M	P F	L M	P F	L M	P F	L M	P F	L M	P F
	(2)	(3)	(4)	(5)	(6)	(7)	(8)	(9)	(10)	(11)
Kantor Camat	-	-	2	3	10	3	1	-	13	7
Kantor Cabang Diknas	-	-	1	2	2	1	1	1	4	4
KUA	-	-	1	5	6	9	-	-	7	14
Puskesmas Rangas	-	-	6	10	2	16	-	-	8	27
Puskesmas Botteng	-	-	-	10	3	2	-	-	3	12
BP3K	-	-	4	2	3	1	1	-	8	3
PLKB	-	-	1	2	2	-	-	-	3	2
KSK	-	-	-	-	1	-	-	-	1	-
<b>Jumlah/Total</b>	-	-	<b>15</b>	<b>34</b>	<b>29</b>	<b>32</b>	<b>3</b>	<b>1</b>	<b>47</b>	<b>69</b>

Sumber/Source: Masing-masing Instansi/Each Instance



# KEPENDUDUKAN

## Population

# 3

BAB  
Chapter



Kepadatan penduduk  
Kecamatan Simboro  
pada Tahun 2018 mencapai

**227,43** jiwa/km<sup>2</sup>.

*Population density of Simboro Subdistrict  
in 2018 reached*

**227.43** persons/km<sup>2</sup>.

Jumlah Penduduk Kecamatan Simboro pada tahun 2018 mencapai  
**30.035** jiwa.

*Population of Simboro Subdistrict in 2018 reached 29,142 persons.*

15.180  
jiwa/persons

50,30 %



14.855  
jiwa/persons

49,70 %





**PENJELASAN TEKNIS**

1. Sumber utama data kependudukan adalah sensus penduduk yang dilaksanakan setiap sepuluh tahun sekali. Sensus penduduk telah dilaksanakan sebanyak enam kali sejak Indonesia merdeka, yaitu tahun 1961, 1971, 1980, 1990, 2000, dan 2010.

Di dalam sensus penduduk, pencacahan dilakukan terhadap seluruh penduduk yang berdomisili di wilayah teritorial Indonesia termasuk warga negara asing kecuali anggota korps diplomatik negara sahabat beserta keluarganya.

Metode pengumpulan data dalam sensus dilakukan dengan wawancara antara petugas sensus dengan responden dan juga melalui *e-census*. Pencatatan penduduk menggunakan konsep *usual residence*, yaitu konsep di mana penduduk biasa bertempat tinggal. Bagi penduduk yang bertempat tinggal tetap dicacah di mana mereka biasa tinggal, sedangkan untuk penduduk yang tidak bertempat tinggal tetap dicacah di tempat di mana mereka ditemukan petugas sensus pada malam 'Hari Sensus'. Termasuk penduduk yang tidak bertempat tinggal tetap adalah

**TECHNICAL NOTES**

1. *The main source of demographic data is population census, which is conducted every ten years. Population Census has been conducted six times since Indonesia's independence: 1961, 1971, 1980, 1990, 2000, and 2010.*

*The population census enumerates all residents who domicile in the entire territory of Indonesia including foreign citizens except the diplomatic corps members and their families.*

*The method of data collection in a population census involves interviewing respondents and conducting e-census. Enumeration of the population uses the concept of "usual residence", which is the concept of "places where people usually live". De jure was applied to the permanent residents, while de facto was applied to non-permanent residents. The permanent residents were enumerated in place where they normally live, the non-permanent residents were enumerated where they were found by the enumerators, on the night of 'Census Date'. The non permanent residents include homeless people, ship crew, boat people, remote*

## POPULATION

tuna wisma, awak kapal berbendera Indonesia, penghuni perahu/rumah apung, masyarakat terpencil/terasing, dan pengungsi. Bagi mereka yang mempunyai tempat tinggal tetap dan sedang bepergian ke luar wilayah lebih dari enam bulan, tidak dicacah di tempat tinggalnya, tetapi dicacah di tempat tujuannya. Untuk tahun yang tidak dilaksanakan sensus penduduk, data kependudukan diperoleh dari hasil proyeksi penduduk. Proyeksi penduduk merupakan suatu perhitungan ilmiah yang didasarkan pada asumsi dari komponen-komponen perubahan penduduk, yaitu kelahiran, kematian, dan migrasi. Proyeksi penduduk Indonesia 2010–2035 menggunakan data dasar penduduk hasil SP2010.

2. **Penduduk Indonesia** adalah semua orang yang berdomisili di wilayah teritorial Indonesia selama 6 bulan atau lebih dan atau mereka yang berdomisili kurang dari 6 bulan tetapi bertujuan menetap.
3. **Kepadatan penduduk** adalah rasio banyaknya penduduk per kilometer persegi.
4. **Rasio jenis kelamin** adalah

*area community, and internally displaced persons. Those who had permanent residence and had been travelling away from their home for six months or more were not enumerated in their permanent place, but in the place where they were during the census.*

*For the periods where the population census is not conducted, population projection is done to estimate population during those years. The population projection is an estimate based on the demographic components, such as birth, death, and migration. Indonesia's 2010–2035 population projection used the 2010 Population Census as the base population.*

2. **The population of Indonesia** are all residents of the entire territory of Indonesia who have stayed for six months or longer, and those who intended to stay more than six months even though their length of stay is less than six months.
3. **Population density** is ratio of population per square kilometer.
4. **Sex ratio** is the ratio of males

perbandingan antara penduduk laki-laki dan penduduk perempuan pada suatu wilayah dan waktu tertentu. Biasanya dinyatakan dengan banyaknya penduduk laki-laki untuk 100 penduduk perempuan.

*population to females population in a given area and time, usually expressed as the number of males for every 100 females.*

5. **Distribusi penduduk** adalah pola persebaran penduduk di suatu wilayah, baik berdasarkan batas-batas geografis maupun berdasarkan batas-batas administrasi pemerintahan.
  6. **Komposisi penduduk** adalah pola persebaran penduduk menurut karakteristiknya, contoh: penduduk menurut kelompok umur, penduduk menurut jenis kelamin
  7. **Rumah tangga** adalah seseorang atau sekelompok orang yang mendiami sebagian atau seluruh bangunan fisik/sensus dan biasanya tinggal bersama serta pengelolaan makan dari satu dapur. Yang dimaksud makan dari satu dapur adalah jika pengurusan kebutuhan sehari-harinya dikelola bersama-sama menjadi satu.
  8. **Anggota rumah tangga** adalah semua orang yang biasanya bertempat tinggal di suatu rumah tangga, baik yang berada di rumah
5. **Population distribution** is the pattern of population distribution in an area, either by geographic boundaries or by government administrative boundaries.
  6. **Population composition** is the pattern of population distribution by its characteristics, example: population by age group, population by sex
  7. **Household** is an individual or group of people living in a physical/census building unit or part of it and usually commit on a common provision for food and other essentials of living. Common provision for food means one organising daily needs for all of household members.
  8. **Household member** are those who usually lives in a household regardless of their location at the time of enumeration.

## POPULATION

pada waktu pencacahan maupun yang sementara tidak ada.

9. **Rata-rata anggota rumah tangga** adalah angka yang menunjukkan rata-rata jumlah anggota rumah tangga per rumah tangga.
9. *Average household size is the average number of household members per household.*

**ULASAN**

Data penduduk tahun 2018 yang disajikan pada Tabel 3.1 adalah angka estimasi penduduk yang dihitung berdasarkan proyeksi penduduk. Jumlah penduduk Kecamatan Simboro berdasarkan proyeksi penduduk tahun 2019 adalah 30.926 jiwa yang terdiri atas 15.627 jiwa penduduk laki-laki dan 15.299 jiwa penduduk perempuan. Sementara itu, besarnya angka rasio jenis kelamin tahun 2019 penduduk laki-laki terhadap penduduk perempuan sebesar 102,14.

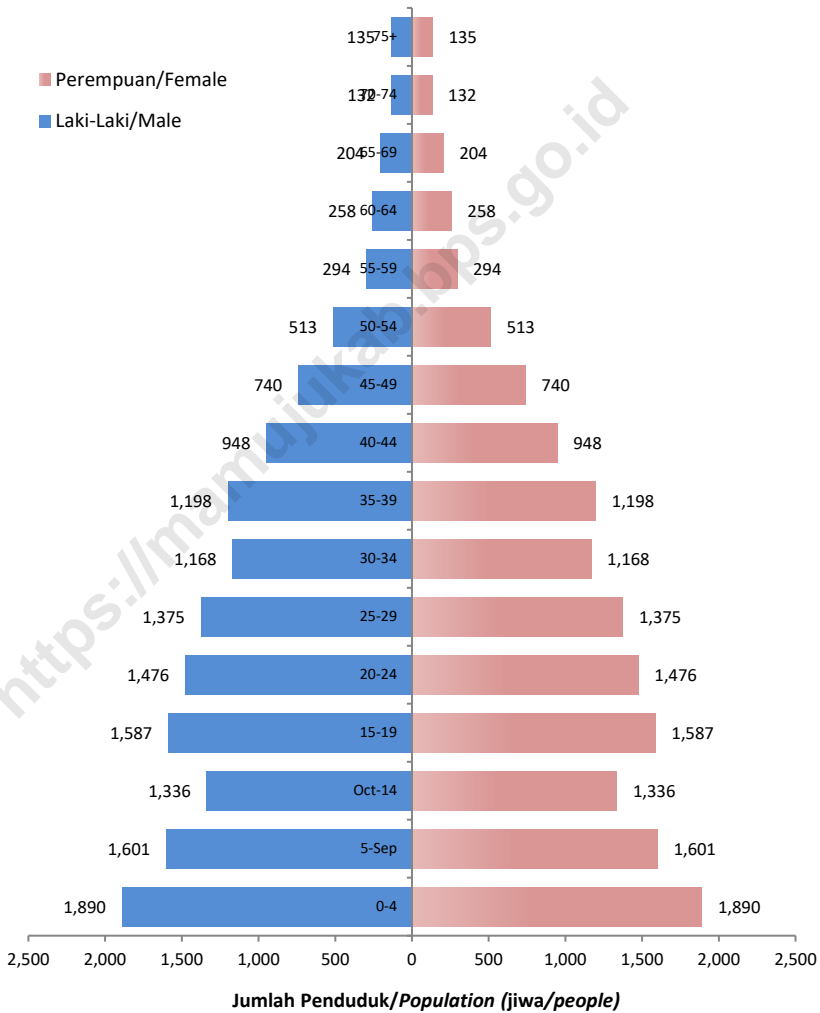
Kepadatan penduduk di Kecamatan Simboro tahun 2019 mencapai 234,18 jiwa/km<sup>2</sup> dengan rata-rata jumlah penduduk per rumah tangga 5 orang. Kepadatan penduduk di 8 desa/kelurahan cukup beragam dengan kepadatan penduduk tertinggi terjadi di Kelurahan Simboro dengan kepadatan sebesar 946,48 jiwa/km<sup>2</sup> dan terendah terjadi di Desa Botteng sebesar 72,82 jiwa/km<sup>2</sup>.

**DESCRIPTION**

*Population data presented in Table 3.1 are the estimation figure which were calculated based on population projection. Total population of Simboro Subdistrict in 2019 was 30,926 people which consist of 15,627 people of male and 15.299 people of female While, the value of the sex ratio in 2019 the male population compares to the female population was 102.14.*

*Population density of Simboro Subdistrict in 2019 reached 234.18 people/km<sup>2</sup> with the average number of residents per household are 5 people. Population density in 8 village are quite diverse with the highest population density of village occurred in the Simboro Village with the number of density are 946.98 people/km<sup>2</sup> and the lowest population density village occurred in Botteng Village with 72.82 people/km<sup>2</sup>.*

**Gambar 4** Jumlah Penduduk Menurut Kelompok Umur dan Jenis Kelamin di Kecamatan Simboro, 2019  
**Picture** Population by Age Group and Sex in Simboro Subdistrict, 2019



Sumber/Source: Proyeksi Penduduk Indonesia 2010–2035/Indonesia Population Projection 2010–2035



**Tabel 3.1.1** Jumlah Penduduk Menurut Desa/Kelurahan di Kecamatan Simboro, 2010, 2018, dan 2019  
**Table** Population by Village in Simboro Subdistrict, 2010, 2017, and 2019

Desa/Kelurahan Village	2010	2018	2019
(1)	(2)	(3)	(4)
Botteng	1 625	2 103	2 165
Salleto	3 363	4 354	4 484
Simboro	7 973	10 323	10 629
Rangas	3 645	4 719	4 859
Sumare	2 215	2 868	2 953
Botteng Utara	1 993	2 580	2 656
Tapandullu	663	857	883
Pati'di	1 723	2 580	2 297
<b>Simboro</b>	<b>23 200</b>	<b>30 384</b>	<b>30 926</b>

Sumber/Source: Proyeksi Penduduk Indonesia 2010–2035/Indonesia Population Projection 2010–2035

POPULATION

**Tabel 3.1.2 Jumlah Penduduk dan Rasio Jenis Kelamin Menurut Desa/Kelurahan di Kecamatan Simboro, 2019**  
**Number of Population and Sex Ratio by Village in Simboro Subdistrict, 2019**

Desa/Kelurahan <i>Village</i>	Jenis Kelamin <i>Sex</i>			Rasio Jenis Kelamin <i>Sex Ratio</i>
	Laki-Laki <i>Male</i>	Perempuan <i>Female</i>	Jumlah <i>Total</i>	
(1)	(2)	(3)	(4)	(5)
Botteng	1 090	1 075	2 165	101,40
Salleto	2 257	2 227	4 484	101,35
Simboro	5 366	5 263	10 629	101,96
Rangas	2 503	2 356	4 859	106,24
Sumare	1 470	1 483	2 953	99,12
Botteng Utara	1 340	1 316	2 656	101,82
Tapandullu	449	434	883	103,46
Pati'di	1 152	1 145	2 297	100,61
<b>Simboro</b>	<b>15 627</b>	<b>15 299</b>	<b>30 926</b>	<b>102,14</b>

Sumber/Source: Proyeksi Penduduk Indonesia 2010–2035/Indonesia Population Projection 2010–2035

**Tabel 3.1.3** Distribusi dan Kepadatan Penduduk Menurut Desa/Kelurahan di Kecamatan Simboro, 2019  
**Table** *Population Distribution and Density by Village in Simboro Subdistrict, 2019*

Desa/Kelurahan <i>Village</i>	Persentase Penduduk <i>Percentage of Total Population</i>	Kepadatan Penduduk per km <sup>2</sup> <i>Population Density per sq.km</i>
(1)	(2)	(3)
Botteng	7,00	72,82
Salleto	14,50	506
Simboro	34,37	946,48
Rangas	15,71	140,45
Sumare	9,55	207,52
Botteng Utara	8,59	163,75
Tapandullu	2,85	75,58
Pati'di	7,43	371,68
<b>Simboro</b>	<b>100,00</b>	<b>234,18</b>

Sumber/Source: Proyeksi Penduduk Indonesia 2010–2035/Indonesia Population Projection 2010–2035

POPULATION

**Tabel 3.1.4** Jumlah Penduduk Menurut Kelompok Umur dan Jenis Kelamin di Kecamatan Simboro, 2019  
*Table* **Population by Age Group and Sex in Simboro Subdistrict, 2019**

Kelompok Umur <i>Age Group</i>	Jenis Kelamin/Sex		
	Laki-Laki <i>Male</i>	Perempuan <i>Female</i>	Jumlah <i>Total</i>
(1)	(2)	(3)	(4)
0-4	1 961	1 934	3 895
5-9	1 674	1 651	3 325
10-14	1 583	1 372	2 910
15-19	1 627	1 601	3 228
20-24	1 598	1 522	3 120
25-29	1 287	1 411	2 698
30-34	1 175	1 190	2 365
35-39	1 157	1 227	2 384
40-44	946	977	1 923
45-49	882	785	1 667
50-54	599	551	1 150
55-59	391	311	702
60-64	284	275	559
65-69	221	213	434
70-74	129	138	267
75+	113	141	251
<b>Jumlah/Total</b>	<b>15 627</b>	<b>15 299</b>	<b>30 926</b>

Sumber/Source: Proyeksi Penduduk Indonesia 2010–2035/Indonesia Population Projection 2010–2035

**Tabel 3.1.5 Jumlah Rumah Tangga dan Rata-Rata Anggota Rumah Tangga Menurut Desa/Kelurahan di Kecamatan Simboro, 2018**  
***Number of Households and Average Household Member by Village in Simboro Subdistrict, 2018***

<b>Desa/Kelurahan Village</b>	<b>Rumah Tangga Household</b>	<b>Rata-Rata Anggota Rumah Tangga Average Household Member</b>
(1)	(2)	(3)
Botteng	462	5
Salleto	870	5
Simboro	2 270	5
Rangas	954	4,92
Sumare	559	5
Botteng Utara	577	4
Tapandullu	163	5
Pati'di	464	5
<b>Simboro</b>	<b>6 319</b>	<b>5</b>

Sumber/Source: Proyeksi Penduduk Indonesia 2010–2035/Indonesia Population Projection 2010–2035



# SOSIAL

## Social

BAB  
Chapter

# 4

Jumlah Sarana Pendidikan di Kecamatan Simboro, 2018

*Number of Education facility in Simboro Subdistrict, 2018*



Sumber/Source: Masing-Masing Sekolah/Each Schools





**PENJELASAN TEKNIS**

1. **Jalur Pendidikan di Indonesia** terdiri atas 1) pendidikan formal, 2) pendidikan nonformal, dan 3) pendidikan informal yang ketiganya dapat saling melengkapi dan memperkaya (Undang-Undang No. 20 Tahun 2013 tentang Sistem Pendidikan Nasional).
2. **Jenjang Pendidikan Formal** terdiri atas pendidikan dasar, pendidikan menengah, dan pendidikan tinggi. Jenis pendidikan yang diajarkan mencakup pendidikan umum, kejuruan, akademik, profesi, vokasi, keagamaan, dan khusus.
  - a. Pendidikan Dasar berbentuk Sekolah Dasar (SD) dan Madrasah Ibtidaiyah (MI) atau bentuk lain yang sederajat serta Sekolah Menengah Pertama (SMP) dan Madrasah Tsanawiyah (MTs), atau bentuk lain yang sederajat.
  - b. Pendidikan Menengah berbentuk Sekolah Menengah Atas (SMA), Madrasah Aliyah (MA), Sekolah Menengah Kejuruan (SMK), dan Madrasah Aliyah Kejuruan (MAK), atau bentuk lain yang sederajat.
  - c. Pendidikan Tinggi merupakan jenjang pendidikan setelah

**TECHNICAL NOTES**

1. ***The Education System in Indonesia*** consists of 1) a formal education, 2) non-formal education, and 3) informal education that all three can be complementary and enriching (Law No. 20 Year 2013 about The National Education System).
2. ***The Formal Education Level*** consists of primary education, secondary education, and high education. The kind of education that taught consists of general education, vocational, academic, professional, religious, and specific education.
  - a. *The Primary Education* consists of Elementary School and Islamic Elementary School or other equivalent forms and Junior High School and MTs, or other equivalent forms.
  - b. *The Secondary Education* consists of the senior high school, MA, Vocational School, and Vocational Madrasah Aliyah, or other equivalent forms.
  - c. *The High Education* consists of the education level after the secondary education that consists of diplomas, bachelor,

pendidikan menengah yang mencakup program pendidikan diploma, sarjana, magister, spesialis, dan doktor yang diselenggarakan oleh perguruan tinggi. Perguruan tinggi dapat berbentuk akademi, politeknik, sekolah tinggi, institut, atau universitas.

*master, specialist, and doctoral degrees that are held by the college. The colleges can be academy, polytechnic, high school, institute, or university.*

3. **Rumah Sakit** adalah tempat pemeriksaan dan perawatan kesehatan, biasanya berada di bawah pengawasan dokter/tenaga medis, yang melayani penderita yang sakit untuk berobat rawat jalan atau rawat inap.

3. **Hospital** is a place for health check, usually controlled/supervised by doctors/medical personnel to serve the ill patients to get outpatient or inpatient treatment services.

4. **Puskesmas (Pusat Kesehatan Masyarakat)** adalah unit pelaksana teknis dinas kesehatan kabupaten/kota yang mempunyai fungsi utama sebagai penyelenggara pelayanan kesehatan tingkat pertama. Wilayah kerja puskesmas maksimal adalah satu kecamatan dan untuk dapat menjangkau wilayah kerjanya, puskesmas mempunyai jaringan pelayanan yang meliputi unit Puskesmas Pembantu (Pustu), unit Puskesmas Keliling (Puskel), dan unit bidan desa/komunitas (Peraturan Menteri Kesehatan RI No. 75 Tahun 2014 Tentang Pusat Kesehatan Masyarakat).

4. **Public Health Center** is technical implementation unit of regency health department that have the primary function as a first-level health care providers. The working area standard of public health center is one district and to reach their working areas, public health centers have a service network covering subsidiary of public health center, mobile public health center units, and midwife units (Regulation of the Minister of Health of Indonesia Number 75 Year 2014 about Public Health Center).

5. **DPT (Difteri, Pertusis, Tetanus)** merupakan vaksin untuk mencegah penyakit Difteri, Pertusis, dan Tetanus yang diberikan pada bayi berumur 3 bulan ke atas, dengan suntikan pada paha, diulang 1 bulan dan 2 bulan kemudian, sehingga suntikan imunisasi DPT lengkap pada balita berjumlah 3 kali (kadang-kadang selang waktu antar suntikan bisa lebih dari 1 bulan).
6. **Jumlah tindak pidana** menggambarkan jumlah kasus tindak pidana yang terjadi pada kurun waktu tertentu.
5. **DPT (Diphtheria, Pertussis, Tetanus)** is a vaccine to prevent the diphtheria, pertussis, and tetanus disease, given to infants aged 3 months and above, with a shot in the thigh, repeated one month and two months later, so that the complete DPT immunization shots at toddler totaling 3 times (sometimes the time interval between injections can be more than 1 month).
6. **Crime total** refers to the number of criminal cases occurring during a given period.

**ULASAN****DESCRIPTION****Pendidikan**

Salah satu faktor utama keberhasilan pembangunan di suatu daerah adalah tersedianya cukup sumber daya manusia (SDM) yang berkualitas. Ketersediaan fasilitas pendidikan akan sangat menunjang dalam meningkatkan mutu pendidikan. Sarana pendidikan yang terdapat di Kecamatan Simboro meliputi 8 taman kanak-kanak, 30 sekolah dasar, 8 madrasah ibtidaiyah, 5 sekolah menengah pertama, 7 madrasah tsanawiyah, 1 sekolah menengah atas, 3 sekolah menengah kejuruan, dan 5 madrasah aliyah.

**Kesehatan**

Pembangunan bidang kesehatan meliputi seluruh siklus atau tahapan kehidupan manusia. Bila pembangunan kesehatan berhasil dengan baik maka terjadi peningkatan kesejahteraan. Ketersediaan sarana kesehatan akan sangat menunjang peningkatan kualitas kesehatan masyarakat. Pada tahun 2018 terdapat 2 rumah sakit, 2 puskesmas, 9 puskesmas pembantu, dan 31 posyandu di Kecamatan Simboro.

**Education**

*The quality of human resources is one of the important factor in supporting the succes of a regional development. The availability of education facility plays an important role in the improvement of education. The education facilities in Simboro Subdistrict includes 8 kindergartens, 30 elementary schools, 7 madrasah ibtidaiyahs, 5 junior high schools, 7 madrasah tsanawiyahs, 1 senior high schools, 3 vocational high schools, and 5 madrasah aliyahs.*

**Health**

*Health development comprises all stages or life cycles of human life. The improvement in health development will give impact to the increasing of the society welfare. The availability of health facility will support the improvement public health quality. In 2018, there were 2 hospital, 2 public health centers, 9 subsidiary public health centers, and 31 integrated health service posts in Simboro Subdistrict.*

**Agama**

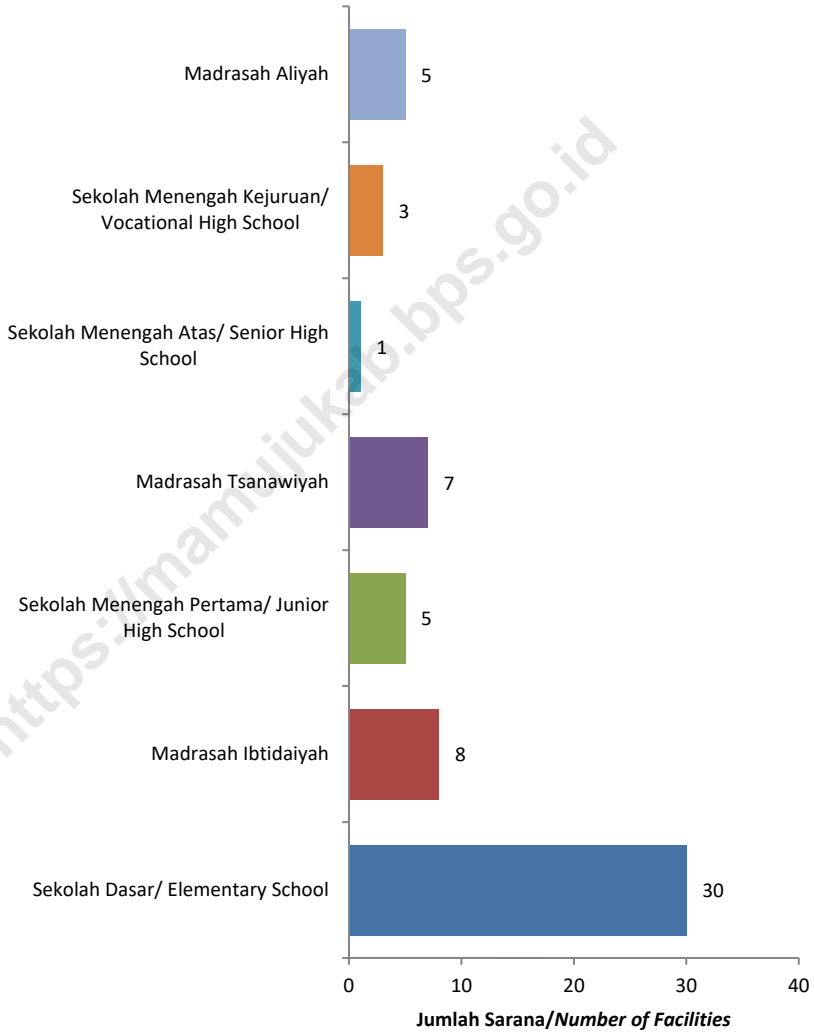
Perkembangan pembangunan di bidang keagamaan dapat dilihat dari banyaknya sarana peribadatan masing-masing agama. Terdapat 67 masjid dan 12 mushola di Kecamatan Simboro pada tahun 2019.

**Religion**

*The development of spiritual sector can be reflected by the number of worship places of each religion. There were 67 mosques and 12 musholas in Simboro Subdistrict in 2019.*

<https://mamujukab.bps.go.id>

**Gambar 5** Jumlah Sarana Pendidikan di Kecamatan Simboro, 2016  
**Picture** Number of Education Facilities in Simboro Subdistrict, 2016



Sumber/Source: Masing-masing Sekolah/Each School

4.1 PENDIDIKAN/*EDUCATION*

**Tabel 4.1.1** Jumlah Sekolah, Murid, Guru, dan Rasio Murid-Guru Pendidikan Anak Usia Dini (PAUD) Menurut Desa/Kelurahan di Kecamatan Simboro, 2019  
*Number of Schools, Pupils, Teachers and Pupil-Teacher Ratio of Childhood Education by Village in Simboro Subdistrict, 2019*

Desa/Kelurahan <i>Village</i>	Sekolah <i>Schools</i>	Murid <i>Pupils</i>	Guru <i>Teachers</i>	Rasio Murid- Guru <i>Pupil-Teacher Ratio</i>
(1)	(2)	(3)	(4)	(5)
Botteng	...	...	...	...
Salleto	...	...	...	...
Simboro	...	...	...	...
Rangas	...	...	...	...
Sumare	...	...	...	...
Botteng Utara	...	...	...	...
Tapandullu	...	...	...	...
Pati'di	...	...	...	...
<b>Simboro</b>	...	...	...	...

Catatan/Note: Data tidak tersedia/Data not available

**Tabel 4.1.2** Jumlah Sekolah, Murid, Guru, dan Rasio Murid-Guru Taman Kanak-Kanak (TK) Menurut Desa/Kelurahan di Kecamatan Simboro, 2019  
*Number of Schools, Pupils, Teachers and Pupil-Teacher Ratio of Kindergarten by Village in Simboro Subdistrict, 2019*

Desa/Kelurahan Village	Sekolah Schools	Murid Pupils	Guru Teachers	Rasio Murid- Guru Pupil-Teacher Ratio
(1)	(2)	(3)	(4)	(5)
Botteng	-	-	-	-
Salleto	1	42	3	14
Simboro	3	111	12	9,25
Rangas	3	88	9	9,25
Sumare	1	45	2	22,5
Botteng Utara	-	-	-	-
Tapandullu	-	-	-	-
Pati'di	-	-	-	-
<b>Simboro</b>	<b>8</b>	<b>286</b>	<b>26</b>	<b>11</b>

Sumber/Source: Kantor Dinas Pendidikan Kecamatan Simboro/Education Office of Simboro Subdistrict

Catatan/Notes: Data tahun 2019 tidak tersedia/Data at 2017 not available



**Tabel 4.1.3** Jumlah Sekolah, Murid, Guru, dan Rasio Murid-Guru Sekolah Dasar Negeri Menurut Desa/Kelurahan di Kecamatan Simboro, 2019  
**Table** *Number of Schools, Pupils, Teachers and Pupil-Teacher Ratio of Public Elementary School by Village in Simboro Subdistrict, 2019*

Desa/Kelurahan Village	Sekolah Schools	Murid Pupils			Guru Teachers			Rasio Murid- Guru Pupil-Teacher Ratio
		L/M	P/F	L+P L+F	L/M	P/F	L+P L+F	
(1)	(2)	(3)	(4)	(5)	(6)	(7)	(8)	(9)
Botteng	4	133	135	268	11	12	23	11,65
Salleto	4	236	257	493	9	21	30	16,43
Simboro	8	895	851	1 751	20	76	196	18,23
Rangas	4	305	258	563	7	28	35	16,09
Sumare	2	108	116	224	4	9	13	17,23
Botteng Utara	3	141	122	263	4	12	16	16,44
Tapandullu	1	62	40	102	2	5	7	14,57
Pati'di	4	132	131	263	5	25	30	8,77
<b>Simboro</b>	<b>30</b>	<b>2 012</b>	<b>1 915</b>	<b>3 927</b>	<b>62</b>	<b>188</b>	<b>250</b>	<b>15,71</b>

Sumber/Source: Kantor Dinas Pendidikan Kecamatan Simboro/Education Office of Simboro Subdistrict

**Tabel 4.1.4** Jumlah Sekolah, Murid, Guru, dan Rasio Murid-Guru Sekolah Dasar Swasta Menurut Desa/Kelurahan di Kecamatan Simboro, 2019  
*Number of Schools, Pupils, Teachers and Pupil-Teacher Ratio of Private Elementary School by Village in Simboro Subdistrict, 2019*

Desa/Kelurahan Village	Sekolah Schools	Murid Pupils			Guru Teachers			Rasio Murid- Guru Pupil-Teacher Ratio
		L/M	P/F	L+P L+F	L/M	P/F	L+P L+F	
(1)	(2)	(3)	(4)	(5)	(6)	(7)	(8)	(9)
Botteng	-	-	-	-	-	-	-	-
Salleto	-	-	-	-	-	-	-	-
Simboro	-	-	-	-	-	-	-	-
Rangas	-	-	-	-	-	-	-	-
Sumare	-	-	-	-	-	-	-	-
Botteng Utara	-	-	-	-	-	-	-	-
Tapandullu	-	-	-	-	-	-	-	-
Pati'di	-	-	-	-	-	-	-	-
<b>Simboro</b>	-	-	-	-	-	-	-	-

Sumber/Source: Kantor Dinas Pendidikan Kecamatan Simboro/Education Office of Simboro Subdistrict

**Tabel 4.1.5** Jumlah Sekolah, Murid, Guru, dan Rasio Murid-Guru Madrasah Ibtidaiyah (MI) Menurut Desa/Kelurahan di Kecamatan Simboro, 2016  
**Number of Schools, Pupils, Teachers and Pupil-Teacher Ratio of Madrasah Ibtidaiyah by Village in Simboro Subdistrict, 2016**

Desa/Kelurahan Village	Sekolah Schools	Murid Pupils			Guru Teachers			Rasio Murid- Guru Pupil-Teacher Ratio
		L/M	P/F	L+P L+F	L/M	P/F	L+P L+F	
(1)	(2)	(3)	(4)	(5)	(6)	(7)	(8)	(9)
Botteng	1	83	62	145	6	7	13	11,15
Salleto	-	-	-	-	-	-	-	-
Simboro	2	116	124	240	8	13	21	11,42
Rangas	1	56	44	100	4	7	11	9,09
Sumare	3	97	85	182	10	18	28	6,5
Botteng Utara	1	83	74	157	13	15	28	5,61
Tapandullu	-	-	-	-	-	-	-	-
Pati'di	-	-	-	-	-	-	-	-
<b>Simboro</b>	<b>8</b>	<b>435</b>	<b>389</b>	<b>824</b>	<b>41</b>	<b>60</b>	<b>101</b>	<b>8,16</b>

Sumber/Source: Kantor Kementerian Agama Kabupaten Mamuju/Religious Affairs of Mamuju Regency

Catatan/Notes: Data tahun 2017 tidak tersedia/Data at 2017 not available

**Tabel 4.1.6** Jumlah Sekolah, Murid, Guru, dan Rasio Murid-Guru Sekolah Menengah Pertama (SMP) Negeri Menurut Desa/Kelurahan di Kecamatan Simboro, 2019  
**Number of Schools, Pupils, Teachers and Pupil-Teacher Ratio of Public Junior High School by Village in Simboro Subdistrict, 2019**

Desa/Kelurahan Village	Sekolah Schools	Murid Pupils			Guru Teachers			Rasio Murid- Guru Pupil-Teacher Ratio
		L/M	P/F	L+P L+F	L/M	P/F	L+P L+F	
(1)	(2)	(3)	(4)	(5)	(6)	(7)	(8)	(9)
Botteng	1	41	49	90	6	7	12	6,92
Salleto	1	159	146	305	6	10	16	19,06
Simboro	1	44	37	81	2	2	4	20,25
Rangas	1	100	94	194	6	11	17	11,41
Sumare	-	-	-	-	-	-	-	-
Botteng Utara	-	-	-	-	-	-	-	-
Tapandullu	-	-	-	-	-	-	-	-
Pati'di	-	-	-	-	-	-	-	-
<b>Simboro</b>	<b>4</b>	<b>344</b>	<b>326</b>	<b>670</b>	<b>20</b>	<b>30</b>	<b>50</b>	<b>13,4</b>

Sumber/Source: Kantor Dinas Pendidikan Kecamatan Simboro/Education Office of Simboro Subdistrict

**Tabel 4.1.7** Jumlah Sekolah, Murid, Guru, dan Rasio Murid-Guru Sekolah Menengah Pertama (SMP) Swasta Menurut Desa/Kelurahan di Kecamatan Simboro, 2019  
**Table** *Number of Schools, Pupils, Teachers and Pupil-Teacher Ratio of Private Junior High School by Village in Simboro Subdistrict, 2019*

Desa/Kelurahan Village	Sekolah Schools	Murid Pupils			Guru Teachers			Rasio Murid- Guru Pupil-Teacher Ratio
		L/M	P/F	L+P L+F	L/M	P/F	L+P L+F	
(1)	(2)	(3)	(4)	(5)	(6)	(7)	(8)	(9)
Botteng	-	-	-	-	-	-	-	-
Salleto	-	-	-	-	-	-	-	-
Simboro	1	17	9	26	3	4	7	3,7
Rangas	-	-	-	-	-	-	-	-
Sumare	-	-	-	-	-	-	-	-
Botteng Utara	-	-	-	-	-	-	-	-
Tapandullu	-	-	-	-	-	-	-	-
Pati'di	-	-	-	-	-	-	-	-
<b>Simboro</b>	<b>1</b>	<b>17</b>	<b>9</b>	<b>26</b>	<b>3</b>	<b>4</b>	<b>7</b>	<b>3,7</b>

Sumber/Source: Kantor Dinas Pendidikan Kecamatan Simboro/Education Office of Simboro Subdistrict

**Tabel 4.1.8** Jumlah Sekolah, Murid, Guru, dan Rasio Murid-Guru Madrasah Tsanawiyah (MTs) Menurut Desa/Kelurahan di Kecamatan Simboro, 2016  
*Number of Schools, Pupils, Teachers and Pupil-Teacher Ratio of Madrasah Tsanawiyah by Village in Simboro Subdistrict, 2016*

Desa/Kelurahan Village	Sekolah Schools	Murid Pupils			Guru Teachers			Rasio Murid- Guru Pupil-Teacher Ratio
		L/M	P/F	L+P L+F	L/M	P/F	L+P L+F	
(1)	(2)	(3)	(4)	(5)	(6)	(7)	(8)	(9)
Botteng	1	30	32	62	4	8	12	5,17
Salleto	1	50	55	105	6	7	13	8,08
Simboro	1	92	96	188	6	8	14	13,43
Rangas	1	65	74	139	4	10	14	9,93
Sumare	1	15	19	34	5	7	12	2,83
Botteng Utara	1	28	23	51	5	6	11	4,64
Tapandullu	1	26	29	55	4	9	13	4,23
Pati'di	-	-	-	-	-	-	-	-
<b>Simboro</b>	<b>7</b>	<b>306</b>	<b>328</b>	<b>634</b>	<b>34</b>	<b>55</b>	<b>89</b>	<b>7,12</b>

Sumber/Source: Kantor Kementerian Agama Kabupaten Mamuju/Religious Affairs of Mamuju Regency

**Tabel 4.1.9** Jumlah Sekolah, Murid, Guru, dan Rasio Murid-Guru Sekolah Menengah Atas (SMA) Negeri Menurut Desa/Kelurahan di Kecamatan Simboro, 2019  
**Table** *Number of Schools, Pupils, Teachers and Pupil-Teacher Ratio of Public Senior High School by Village in Simboro Subdistrict, 2019*

Desa/Kelurahan Village	Sekolah Schools	Murid Pupils			Guru Teachers			Rasio Murid- Guru Pupil-Teacher Ratio
		L/M	P/F	L+P L+F	L/M	P/F	L+P L+F	
(1)	(2)	(3)	(4)	(5)	(6)	(7)	(8)	(9)
Botteng	-	-	-	-	-	-	-	-
Salleto	1	50	57	107	3	14	17	7,67
Simboro	-	-	-	-	-	-	-	-
Rangas	-	-	-	-	-	-	-	-
Sumare	-	-	-	-	-	-	-	-
Botteng Utara	-	-	-	-	-	-	-	-
Tapandullu	-	-	-	-	-	-	-	-
Pati'di	-	-	-	-	-	-	-	-
<b>Simboro</b>	<b>1</b>	<b>50</b>	<b>57</b>	<b>107</b>	<b>3</b>	<b>14</b>	<b>17</b>	<b>7,67</b>

Sumber/Source: Kantor Dinas Pendidikan Kecamatan Simboro/Education Office of Simboro Subdistrict

**Tabel 4.1.10 Jumlah Sekolah, Murid, Guru, dan Rasio Murid-Guru Sekolah Menengah Atas (SMA) Swasta Menurut Desa/Kelurahan di Kecamatan Simboro, 2019**  
***Number of Schools, Pupils, Teachers and Pupil-Teacher Ratio of Private Senior High School by Village in Simboro Subdistrict, 2019***

Desa/Kelurahan Village	Sekolah Schools	Murid Pupils			Guru Teachers			Rasio Murid- Guru Pupil-Teacher Ratio
		L/M	P/F	L+P L+F	L/M	P/F	L+P L+F	
(1)	(2)	(3)	(4)	(5)	(6)	(7)	(8)	(9)
Botteng	-	-	-	-	-	-	-	-
Salleto	-	-	-	-	-	-	-	-
Simboro	-	-	-	-	-	-	-	-
Rangas	-	-	-	-	-	-	-	-
Sumare	-	-	-	-	-	-	-	-
Botteng Utara	-	-	-	-	-	-	-	-
Tapandullu	-	-	-	-	-	-	-	-
Pati'di	-	-	-	-	-	-	-	-
<b>Simboro</b>	-	-	-	-	-	-	-	-

Sumber/Source: Kantor Dinas Pendidikan Kecamatan Simboro/Education Office of Simboro Subdistrict



**Tabel 4.1.11 Jumlah Sekolah, Murid, Guru, dan Rasio Murid-Guru Sekolah Menengah Kejuruan Negeri Menurut Desa/Kelurahan di Kecamatan Simboro, 2019**  
***Number of Schools, Pupils, Teachers and Pupil-Teacher Ratio of Public Vocational High School by Village in Simboro Subdistrict, 2019***

Desa/Kelurahan Village	Sekolah Schools	Murid Pupils			Guru Teachers			Rasio Murid- Guru Pupil-Teacher Ratio
		L/M	P/F	L+P L+F	L/M	P/F	L+P L+F	
(1)	(2)	(3)	(4)	(5)	(6)	(7)	(8)	(9)
Botteng	-	-	-	-	-	-	-	-
Salleto	-	-	-	-	-	-	-	-
Simboro	-	-	-	-	-	-	-	-
Rangas	1	618	327	945	38	35	73	12,94
Sumare	-	-	-	-	-	-	-	-
Botteng Utara	-	-	-	-	-	-	-	-
Tapandullu	-	-	-	-	-	-	-	-
Pati'di	-	-	-	-	-	-	-	-
<b>Simboro</b>	<b>1</b>	<b>618</b>	<b>327</b>	<b>945</b>	<b>38</b>	<b>35</b>	<b>73</b>	<b>12,94</b>

Sumber/Source: Kantor Dinas Pendidikan Kecamatan Simboro/Education Office of Simboro Subdistrict

**Tabel 4.1.12 Jumlah Sekolah, Murid, Guru, dan Rasio Murid-Guru Sekolah Menengah Kejuruan Swasta Menurut Desa/Kelurahan di Kecamatan Simboro, 2019**  
***Number of Schools, Pupils, Teachers and Pupil-Teacher Ratio of Private Vocational High School by Village in Simboro Subdistrict, 2019***

Desa/Kelurahan Village	Sekolah Schools	Murid Pupils			Guru Teachers			Rasio Murid- Guru Pupil-Teacher Ratio
		L/M	P/F	L+P L+F	L/M	P/F	L+P L+F	
(1)	(2)	(3)	(4)	(5)	(6)	(7)	(8)	(9)
Botteng	-	-	-	-	-	-	-	-
Salleto	1	51	50	101	2	2	4	25,25
Simboro	1	44	27	71	5	2	7	10,14
Rangas	-	-	-	-	-	-	-	-
Sumare	-	-	-	-	-	-	-	-
Botteng Utara	-	-	-	-	-	-	-	-
Tapandullu	-	-	-	-	-	-	-	-
Pati'di	-	-	-	-	-	-	-	-
<b>Simboro</b>	<b>2</b>	<b>95</b>	<b>77</b>	<b>172</b>	<b>7</b>	<b>4</b>	<b>11</b>	<b>15,64</b>

Sumber/Source: Kantor Dinas Pendidikan Kecamatan Simboro/Education Office of Simboro Subdistrict

**Tabel 4.1.13 Jumlah Sekolah, Murid, Guru, dan Rasio Murid-Guru Madrasah Aliyah Menurut Desa/Kelurahan di Kecamatan Simboro, 2016**  
***Number of Schools, Pupils, Teachers and Pupil-Teacher Ratio of Madrasah Aliyah by Village in Simboro Subdistrict, 2016***

Desa/Kelurahan Village	Sekolah Schools	Murid Pupils			Guru Teachers			Rasio Murid- Guru Pupil-Teacher Ratio
		L/M	P/F	L+P L+F	L/M	P/F	L+P L+F	
(1)	(2)	(3)	(4)	(5)	(6)	(7)	(8)	(9)
Botteng	-	-	-	-	-	-	-	-
Salleto	1	20	25	45	6	8	14	3,21
Simboro	1	37	28	65	2	4	6	10,83
Rangas	1	33	39	72	6	8	14	5,14
Sumare	1	40	30	70	8	4	12	5,83
Botteng Utara	-	-	-	-	-	-	-	-
Tapandullu	1	28	25	53	6	4	10	5,3
Pati'di	-	-	-	-	-	-	-	-
<b>Simboro</b>	<b>5</b>	<b>158</b>	<b>147</b>	<b>305</b>	<b>28</b>	<b>28</b>	<b>56</b>	<b>5,45</b>

Sumber/Source: Kantor Kementerian Agama Kabupaten Mamuju/Religious Affairs of Mamuju Regency

## 4.2 KESEHATAN/HEALTH

**Tabel 4.2.1 Jumlah Fasilitas Kesehatan Menurut Desa/Kelurahan di Kecamatan Simboro, 2019**  
**Number of Health Facilities by Village in Simboro Subdistrict, 2019**

Desa/Kelurahan Village	Rumah Sakit Hospital	Puskesmas Public Health Center	Puskesmas Pembantu Subsidiary Public Health Center	Poskesdes Village Health Center	Posyandu Maternal & Child Health Center
(1)	(2)	(3)	(4)	(5)	(6)
Botteng	-	1	2	-	3
Salleto	-	-	1	-	4
Simboro	2	-	1	-	8
Rangas	-	1	1	-	7
Sumare	-	-	1	-	4
Botteng Utara	-	-	1	-	3
Tapandullu	-	-	1	-	1
Pati'di	-	-	1	-	2
<b>Simboro</b>	<b>2</b>	<b>2</b>	<b>9</b>	<b>-</b>	<b>31</b>

Sumber/Source: Masing-masing Desa/Kelurahan/Each Village

**Tabel 4.2.2** Jumlah Tenaga Kesehatan Menurut Desa/Kelurahan di Kecamatan Simboro, 2019  
**Table** Number of Health Personnel by Village in Simboro Subdistrict, 2019

Desa/Kelurahan Villages	Tenaga Kesehatan/Health Personnel						Tenaga Kesehatan Lain Other Health Personnel
	Dokter Spesialis Specialist Doctor	Gigi Dentist	Umum General Practitioner	Perawat Nurse	Bidan Midwife	Tenaga Farmasi Pharmacy	
(1)	(2)	(3)	(4)	(5)	(6)	(7)	(8)
Botteng	-	-	1	10	4	17	2
Salleto	-	-	-	2	5	1	5
Simboro	-	-	-	2	1	3	3
Rangas	-	2	2	42	33	5	63
Sumare	-	-	-	-	2	2	2
Botteng Utara	-	-	-	-	3	1	7
Tapandullu	-	-	-	-	1	1	1
Pati'di	-	-	-	1	8	3	2
<b>Simboro</b>	<b>-</b>	<b>2</b>	<b>3</b>	<b>57</b>	<b>57</b>	<b>33</b>	<b>85</b>

Sumber/Source: Puskesmas Simboro/Simboro Public Health Center

**Tabel 4.2.3 Jumlah Kasus 10 Penyakit Terbanyak di Kecamatan Simboro, 2019**  
**Table** *Number of Cases of the 10 Most Disease in Simboro Subdistrict, 2019*

Jenis Penyakit The Type of Disease	Jumlah Kasus Number of Cases
(1)	(2)
1. ...	...
2. ...	...
3. ...	...
4. ...	...
5. ...	...
6. ...	...
7. ...	...
8. ...	...
9. ...	...
10. ...	...

Catatan/Note: Data tidak tersedia/Data not available

**Tabel 4.2.4 Banyaknya Pasangan Usia Subur dan Peserta KB Aktif Menurut Desa/Kelurahan dan Alat Kontrasepsi di Kecamatan Simboro, 2016**  
***Number of Eligible Couple and Family Planning Participants by Village and Contraception Method in Simboro Subdistrict, 2016***

Desa/Kelurahan <i>Villages</i>	Pasangan Usia Subur <i>Eligible Couple</i>	Peserta KB Aktif <i>Family Planning Participants</i>							
		IUD	MOW	MOP	Kondom <i>Condom</i>	Implan <i>Implants</i>	Suntikan <i>Injection</i>	Pil <i>Pill</i>	Jumlah <i>Total</i>
(1)	(2)	(3)	(4)	(5)	(6)	(7)	(8)	(9)	(10)
Botteng	294	0	0	1	7	2	134	65	209
Salleto	625	2	0	5	31	19	153	130	340
Simboro	1 275	18	12	5	37	21	346	192	631
Rangas	825	6	3	2	20	24	150	141	346
Sumare	412	2	1	2	30	1	149	116	301
Botteng Utara	379	0	0	1	10	1	155	95	262
Tapandullu	135	0	0	0	6	1	43	33	83
Pati'di	298	0	0	0	15	2	126	80	223
<b>Simboro</b>	<b>4 243</b>	<b>28</b>	<b>16</b>	<b>16</b>	<b>156</b>	<b>71</b>	<b>1 256</b>	<b>852</b>	<b>2 395</b>

Sumber/Source: PLKB Kecamatan Simboro/Simboro Family Planning Agent

## 4.3 AGAMA/RELIGION

**Tabel 4.3.1** Banyaknya Tempat Peribadatan Menurut Desa/Kelurahan di Kecamatan Simboro, 2019  
**Table** *Number of Worship Facilities by Village in Simboro Subdistrict, 2019*

Desa/Kelurahan <i>Villages</i>	Masjid <i>Mosque</i>	Mushola <i>Mushola</i>	Gereja Protestan <i>Protestant Church</i>	Gereja Katholik <i>Catholic Church</i>	Pura <i>Temple</i>	Vihara <i>Vihara</i>	Klenteng <i>Pagoda</i>
(1)	(2)	(3)	(4)	(5)	(6)	(7)	(8)
Botteng	4	1	-	-	-	-	-
Salleto	11	1	-	-	-	-	-
Simboro	19	6	-	-	-	-	-
Rangas	10	4	-	-	-	-	-
Sumare	5	-	-	-	-	-	-
Botteng Utara	9	-	-	-	-	-	-
Tapandullu	1	-	-	-	-	-	-
Pati'di	8	-	-	-	-	-	-
<b>Simboro</b>	<b>67</b>	<b>12</b>	-	-	-	-	-

Sumber/Source: Masing-masing Desa/Each Village



**Tabel 4.3.2 Banyaknya Nikah, Talak/Cerai dan Rujuk Menurut Bulan di Kecamatan Simboro, 2018**  
**Table** *Number of Married, Divorce, and Reconciliation by Month in Simboro Subdistrict, 2018*

Bulan Month	Nikah Married	Talak/Cerai Divorce	Rujuk Reconciliation
(1)	(2)	(3)	(4)
Januari/January	21	...	...
Februari/February	14	...	...
Maret/March	15	...	...
April/April	22	...	...
Mei/May	10	...	...
Juni/June	29	...	...
Juli/July	10	...	...
Agustus/August	32	...	...
September/September	17	...	...
Oktober/October	22	...	1
November/November	12	...	...
Desember/December	5	...	...
<b>Jumlah/Total</b>	<b>188</b>	<b>...</b>	<b>1</b>

Sumber/Source: Kantor Urusan Agama Kecamatan Simboro/Religion Affairs Office of Simboro Subdistrict

Catatan/Note: Data cerai/talaq dan rujuk tidak tersedia/The Divorce and Reconciliation data not available

4.4 KRIMINALITAS/*CRIME*

**Tabel 4.4.1** Jumlah Tindak Pidana Menurut Jenis Perkara di Kecamatan Simboro, 2018  
**Table** *Number of Criminal Cases by Type of Cases in Simboro Subdistrict, 2018*

Jenis Perkara <i>Type of Case</i>	Jumlah <i>Total</i>
(1)	(2)
Pencurian/ <i>Theft</i>	...
Perampokan/ <i>Robbery</i>	...
Penipuan/ <i>Deception</i>	...
Perjudian/ <i>Gamble</i>	...
Pemerksaan/ <i>Rape</i>	...
Pembunuhan/ <i>Murder</i>	...
Penyalahgunaan Obat Terlarang/ <i>Drugs Abusement</i>	...
Perkelahian/ <i>Fight</i>	...
Penganiayaan/ <i>Maltreatment</i>	...
Pencucian Uang/ <i>Money Laundry</i>	...
Perdagangan Manusia/ <i>Human Trafficking</i>	...
Lainnya/ <i>Other</i>	...
<b>Jumlah/<i>Total</i></b>	...

*Catatan/Note:* Data masih bergabung dengan Kecamatan Mamuju/*Data still included in Mamuju Subdistrict*

4.5 KEMISKINAN/*POVERTY*

**Tabel 4.5.1** Jumlah Keluarga Menurut Desa/Kelurahan dan Klasifikasi Keluarga di Kecamatan Simboro, 2016  
**Table** *Number of Family by Village and Family Classification in Simboro Subdistrict, 2016*

Desa/Kelurahan <i>Village</i>	Pra Sejahtera <i>Pre-Prosperous Family</i>	Keluarga Sejahtera <i>Prosperous Family</i>				Jumlah <i>Total</i>
		I	II	III	III+	
(1)	(2)	(3)	(4)	(5)	(6)	(7)
Botteng	214	133	80	14	0	441
Salleto	428	239	120	30	0	817
Simboro	358	439	1308	70	0	2175
Rangas	345	324	354	45	0	1068
Sumare	316	174	95	4	0	589
Botteng Utara	372	126	48	4	0	550
Tapandullu	101	46	31	0	0	178
Pati'di	316	101	57	10	0	484
<b>Simboro</b>	<b>2 450</b>	<b>1 582</b>	<b>2 093</b>	<b>177</b>	<b>0</b>	<b>6 302</b>

Sumber/*Source*: PLKB Kecamatan Simboro/*Simboro Family Planning Agent*

**Tabel 4.5.2 Jumlah Keluarga yang Mendapat Raskin dan Raskin yang Disalurkan Menurut Desa/Kelurahan di Kecamatan Simboro, 2016**  
**Number of Family who Get Subsidy Rice and Distributed Subsidy Rice by Village in Simboro Subdistrict, 2016**

Desa/Kelurahan Village	Keluarga/Family		Beras Rice (Ton)	Nilai Value (000 Rp)
	Januari- Juni January-June	Juli – Desember July-December		
(1)	(2)	(3)	(4)	(5)
Botteng	87	87	15,66	25 056
Salleto	258	258	46,44	74 304
Simboro	146	146	26,28	42 048
Rangas	111	111	19,98	31 968
Sumare	45	45	8,10	12 960
Botteng Utara	113	113	20,34	32 544
Tapandullu	19	19	3,42	5 472
Pati'di	185	185	33,30	53 280
<b>Simboro</b>	<b>964</b>	<b>964</b>	<b>173,52</b>	<b>277 632</b>

Sumber/Source: Kantor Camat Simboro/ Simboro Subdistrict Office

# PERTANIAN AGRICULTURE

# 5

BAB  
Chapter

Jumlah Ternak di Kecamatan Simboro, 2017  
*Number of Livestock in Simboro Subdistrict, 2017.*



1.112

Ekor/heads

Ayam Kampung/  
Native Chicken



33.259

Ekor/heads

Kambing/Goat



1.378

Ekor/heads



## PENJELASAN TEKNIS

1. **Lahan sawah** adalah lahan pertanian yang berpetak-petak dan dibatasi oleh pematang (galengan), saluran untuk menahan/ menyalurkan air, yang biasanya ditanami padi sawah tanpa memandang dari mana diperoleh atau status lahan tersebut. Lahan yang dimaksud termasuk lahan yang terdaftar di Pajak Bumi Bangunan, lahan Pembangunan Daerah, lahan bengkok, lahan serobotan, lahan rawa yang ditanami padi dan lahan bekas tanaman tahunan yang telah dijadikan sawah, baik yang ditanami padi, palawija atau tanaman semusim lainnya.
2. **Tegal/Kebun** adalah lahan pertanian bukan sawah (lahan kering) yang ditanami tanaman semusim atau tahunan dan terpisah dengan halaman sekitar rumah serta penggunaannya tidak berpindah pindah.
3. **Ladang/Huma** adalah lahan pertanian bukan sawah (lahan kering) yang biasanya ditanami tanaman semusim dan penggunaannya hanya semusim atau dua musim, kemudian akan

## TECHNICAL NOTES

1. **Wetland** is agricultural land that separated by small dykes to resist water, where the main crop is usually wetland paddy without considering where it is got from or the status of the land. It includes the land that is registered at land income tax office, regional development contribution, 'bengkok' land, illegal ownership, swamps for rice cultivation, and annual crop land mark that has been used as rice field, which are both planted with paddy, secondary crops or the other seasonal crops.
2. **Dry field/Garden** is an dryland (unirrigated land) which is planted with seasonal or annual crops and separately from the yard around the house without shifting
3. **Unirrigated agricultural field /Shifting cultivation land** is dryland (unirrigated land) that usually is cultivated for seasonal crops and utilized only for one or two seasons, then it will be left when it is not

ditinggalkan bila sudah tidak subur lagi (berpindah-pindah). Kemungkinan lahan ini beberapa tahun kemudian akan dikerjakankembali jika sudah subur.

*fertile (shifting). Maybe, this land will be used again in a few years if it has been fertile.*

4. **Tanaman sayuran dan buah-buahan semusim**

**Tanaman sayuran semusim** adalah tanaman sumber vitamin, garam mineral dan lain-lain yang dikonsumsi dari bagian tanaman yang berupa daun, bunga, buah, dan umbinya, yang berumur kurang dari satu tahun.

**Tanaman buah-buahan semusim** adalah tanaman sumber vitamin, garam mineral, dan lain-lain yang dikonsumsi dari bagian tanaman yang berupa buah, berumur kurang dari satu tahun, tidak berbentuk pohon/rumpuntetapi menjalar dan berbatang lunak.

5. **Tanaman buah-buahan dan sayuran tahunan**

**Tanaman buah-buahan tahunan** adalah tanaman sumber vitamin, garam mineral, dan lain-lain yang dikonsumsi dari bagian tanaman yang berupa buah dan merupakan tanaman tahunan.

**Tanaman sayuran tahunan** adalah tanaman sumber vitamin, garam

4. **Seasonal vegetable and fruit plants**

**Seasonal vegetable plants** are plants which are the sources of vitamin, mineral salt, etc, consumed from the part of the plant in the form of leaf, flower, fruit, and root with the age of less than one year.

**Seasonal fruit plants** are plants which are the sources of vitamin, mineral salt, etc, consumed from the part of the plant in the form of fruits. These plants are creeps with the age of less than one year.

5. **Annual fruit and vegetable plants**

**Annual fruit plants** are plants which are the sources of vitamin, contained mineral salt, etc, consumed from the part of plant in the form of fruit and more than one year of age.

**Annual vegetable plants** are plants which are the sources of vitamin, contained mineral salt, etc,



mineral, dan lain-lain yang dikonsumsi dari bagian tanaman yang berupa daun dan atau buah yang berumur lebih dari satu tahun.

6. **Luas panen tanaman hortikultura** adalah luas tanaman sayuran, buah-buahan, biofarmaka, dan tanaman hias yang diambil hasilnya/dipanen pada periode pelaporan.

7. **Luas panen untuk tanaman sayuran** adalah luas tanaman yang dipanen sekaligus/habis/dibongkar dan luas tanaman yang dipanen berkali-kali (lebih dari satu kali)/belum habis.

8. **Produksi hortikultura** adalah hasil menurut bentuk produk dari setiap tanaman sayuran, buah-buahan, biofarmaka dan tanaman hias yang diambil berdasarkan luas yang dipanen/tanaman yang menghasilkan pada bulan/triwulan laporan.

*consumed from the part of the plant in the form of vegetable and more than one year of age.*

6. **Harvested area of horticulture** is area which vegetable, fruit, medicinal and ornamental plant of crop harvested during the period of report.

7. **Harvested area of vegetables** is area of entirely plant harvested/demolished and plant harvested several times/undemolished.

8. **Horticulture production** is the standard production quantity form of vegetable, fruit, medicinal and ornamental plant based on harvested area/the number of production plants reported monthly/quarterly.

**ULASAN**

**DESCRIPTION**

**Tanaman Pangan**

Komoditi sub sektor tanaman pangan mencakup tanaman padi (padi sawah dan padi ladang), jagung, ubi kayu, ubi jalar, dan kacang tanah, kedelai, dan kacang hijau. Pada tahun 2018, produksi tanaman jagung di Kecamatan Simboro mencapai 7.766,41 ton.

**Food Crops**

*Commodity of food crops sub sector consists of paddy (wet land paddy and dry land paddy), maize, cassava, seet potatoes, peanut, soybeans, and mung beans. In 2018, production of wetland paddy in Simboro Subdistrict reached 7,766.41 tons.*

**Hortikultura**

Sub sektor hortikultura meliputi tanaman sayuran, buah-buahan, biofarmaka, dan tanaman hias. Sayuran yang paling banyak diproduksi di Kecamatan Simboro pada tahun 2018 adalah tomat dengan produksi mencapai 41,5 ton. Sedangkan, komoditi buah paling banyak diproduksi pada tahun 2018 adalah Durian dengan produksi mencapai 211,6 ton.

**Horticulture**

*Horticulture sub sector includes vegetables, fruits, medicinal, and ornamental plants. The highest production vegetable in Simboro Subdistrict in 2018 is tomatoes with a production reached 41.5 tons. While, the highest production fruit in 2018 is durian with production reached 211.6 tons.*

**Perkebunan**

Tanaman pekebunan yang diusahakan rumah tangga di Kecamatan Simboro antara lain kelapa, kakao, kepala sawit, kemiri, dan cengkeh. Pada tahun 2017, produksi kakao di Kecamatan Simboro mencapai 1.112,91 ton.

**Estate Crops**

*Crop plantations cultivated by household in Simboro Subdistrict were coconut, cocoa, oil palm, candlenut, and cloves. In 2017, production of cocoa in Simboro Subdistrict reached 1,112.91 tons.*

**Peternakan**

Populasi ternak besar terdiri dari sapi potong, kerbau, dan kuda. Pada tahun 2017 jumlah populasi tersebut berturut-turut adalah 1.112 ekor, 4 ekor, dan 2 ekor. Sedangkan, populasi ternak kecil pada tahun 2017 terdiri dari kambing (1.378 ekor)

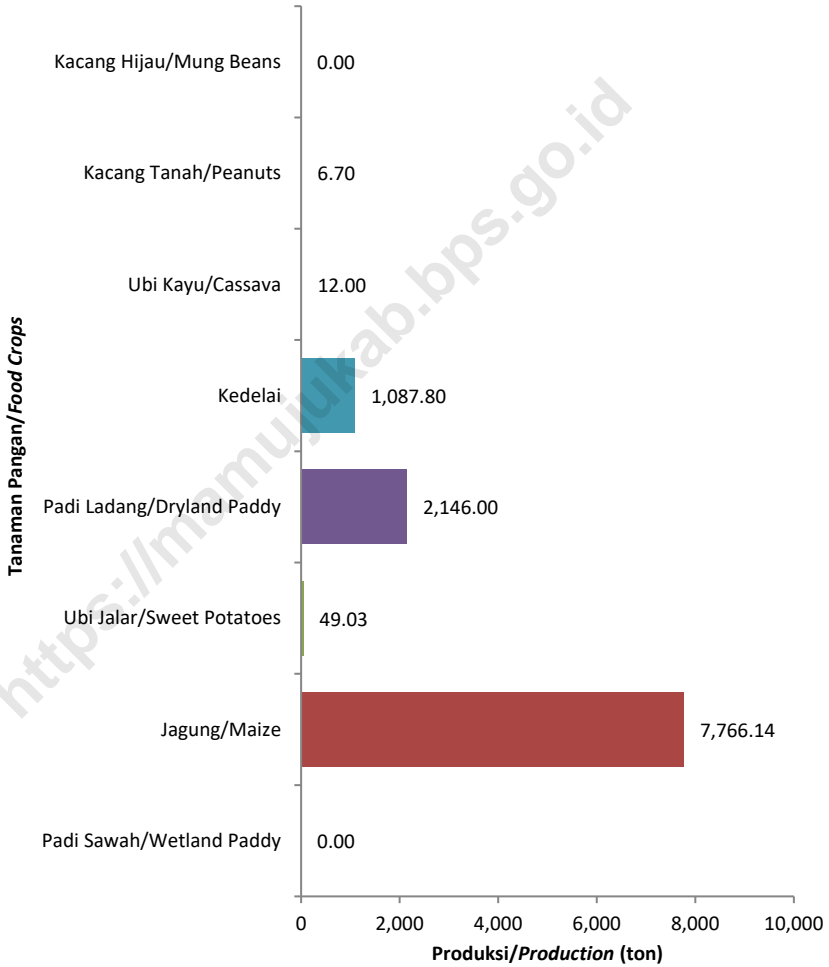
Populasi unggas yang terdiri dari ayam kampung, ayam pedaging, dan itik pada tahun 2017 secara berturut-turut adalah 33.259 ekor, 6.650 ekor, dan 982 ekor (Tabel 5.4.2.).

**Livestock**

*The large livestock population comprises of beef cattle, buffalo, and horse. In 2017, the total population of these reached 1,112 heads, 4 heads, and 2 heads respectively. Meanwhile, population of small livestock in 2017 consists of goat (1,378 heads)*

*The population of poultry in 2017 shows in Table 5.4.2 as 33,259 native chicken, 6,650 broiler and 982 duck.*

**Gambar 6** Produksi Tanaman Pangan di Kecamatan Simboro (ton), 2018  
**Picture** Production of Food Crops in Simboro Subdistrict (ton), 2018



Sumber/Source: Dinas Tanaman Pangan, Hortikultura, dan Peternakan Kabupaten Mamuju/Food Crops, Horticulture, and Livestock Office of Mamuju Regency

## 5.1 TANAMAN PANGAN/*FOOD CROPS*

**Tabel 5.1.1 Luas Panen, Produksi dan Produktivitas Tanaman Pangan Menurut Jenis Tanaman Pangan di Kecamatan Simboro, 2018**  
*Harvested Area, Production, and Productivity of Food Crops by Kind of Food Crops in Simboro Subdistrict, 2018*

Jenis Tanaman <i>Kind of Plant</i>	Luas Panen <i>Harvested Area</i> (hektar)	Produksi <i>Production</i> (ton)	Produktivitas <i>Productivity</i> (ton/hektar)
(1)	(2)	(3)	(4)
Padi Sawah/ <i>Wetland Paddy</i>	0	0	0
Padi Ladang/ <i>Dryland Paddy</i>	609	2 146	3,5
Jagung/ <i>Maize</i>	879	7 766,14	8,8
Ubi Jalar/ <i>Sweet Potatoes</i>	3	49,03	16,68
Ubi Kayu/ <i>Cassava</i>	4	12	19,85
Kacang Tanah/ <i>Peanuts</i>	2	6,7	2,82
Kedelai/ <i>Soybeans</i>	386	1087,8	2,82
Kacang Hijau/ <i>Mung Beans</i>	-	-	-

Sumber/*Source*: Dinas Tanaman Pangan, Hortikultura, dan Peternakan Kabupaten Mamuju/*Food Crops, Horticulture, and Livestock Office of Mamuju Regency*

5.2 HORTIKULTURA/*HORTICULTURE*

**Tabel 5.2.1 Luas Panen dan Produksi Tanaman Sayuran Menurut Jenis Sayuran di Kecamatan Simboro, 2019**  
*Planted Area and Production of Vegetables by Kind of Vegetable in Simboro Subdistrict, 2019*

Jenis Sayuran <i>Kind of Vegetables</i>	Luas Panen <i>Harvested Area</i> (hektar)	Produksi <i>Production</i> (ton)
(1)	(2)	(3)
Bawang Daun/ <i>Welch Onion</i>	-	-
Bawang Merah/ <i>Shallot</i>	-	-
Bayam/ <i>Spinach</i>	11	24,1
Buncis/ <i>Green Bean</i>	-	-
Cabai Besar/ <i>Big Chili</i>	15	95,8
Cabai Rawit/ <i>Small Chili</i>	18	91,1
Kacang Panjang/ <i>Yarldlong Bean</i>	17	61,4
Kangkung/ <i>Water Spinach</i>	20	75,6
Kentang/ <i>Potato</i>	-	-
Ketimun/ <i>Cucumber</i>	12	99,2
Kubis/ <i>Cabbage</i>	-	-
Labu Siam/ <i>Chayote</i>	-	-
Terung/ <i>Eggplant</i>	14	123
Tomat/ <i>Tomato</i>	13	91
Petsai/ <i>Sawi/Chinese Cabbage</i>	8	31,5

Sumber/*Source*: Dinas Tanaman Pangan, Hortikultura, dan Peternakan Kabupaten Mamuju/*Food Crops, Horticulture, and Livestock Office of Mamuju Regency*

**Tabel 5.2.2** Produksi Buah-Buahan Menurut Jenis Buah-Buahan di Kecamatan Simboro, 2019  
**Table** *Production of Fruits by Kind of Fruit in Simboro Subdistrict, 2019*

Jenis Buah-Buahan <i>Kind of Fruits</i>	Produksi <i>Production</i> (ton)
(1)	(2)
Alpukat/ <i>Avocado</i>	0,5
Belimbing/ <i>StarFruit</i>	0,1
Duku/Langsar/ <i>Duku</i>	2,41
Durian/ <i>Durian</i>	126,1
Jeruk/ <i>Orange</i>	2.1
Jeruk Besar/ <i>Big Orange</i>	
Mangga/ <i>Mango</i>	271,9
Manggis/ <i>Mangosteen</i>	0,9
Nangka/Cempedak/ <i>Jack Fruit</i>	2,31
Nenas/ <i>Pineapple</i>	0,9
Pepaya/ <i>Papaya</i>	94,9
Pisang/ <i>Banana</i>	105,3
Rambutan/ <i>Rambutan</i>	40,5
Salak/ <i>Salacca</i>	0.4
Sawo/ <i>Starapple</i>	6.6
Sirsak/ <i>Soursop</i>	
Markisa/ <i>Marquisa</i>	4

Sumber/*Source*: Dinas Tanaman Pangan, Hortikultura, dan Peternakan Kabupaten Mamuju/*Food Crops, Horticulture, and Livestock Office of Mamuju Regency*

**5.3 PERKEBUNAN/ESTATE CROPS**

**Tabel 5.3.1 Luas Area dan Produksi Perkebunan Rakyat Menurut Jenis Tanaman di Kecamatan Simboro, 2017**  
**Planted Area and Production of Resident Estate Crops by Kind of Plant in Simboro Subdistrict, 2017**

Jenis Tanaman <i>Kind of Plant</i>	Luas Areal <i>Planted Area</i> (hektar)	Produksi <i>Production</i> (ton)
(1)	(2)	(3)
Cengkeh/ <i>Cloves</i>	161,05	232,25
Kakao/ <i>Cocoa</i>	3 898,27	1 112,91
Kelapa Dalam/ <i>Coconut</i>	82,72	14,09
Kelapa Sawit/ <i>Oil Palm</i>	19,34	-
Kemiri/ <i>Candlenut</i>	101,35	175,97
Kopi / <i>Coffee</i>	6,50	1,75

Sumber/Source: Dinas Perkebunan Kabupaten Mamuju/*Estates Crops Office of Mamuju Regency*



5.4 PETERNAKAN/*LIVESTOCK*

**Tabel 5.4.1** Populasi Ternak Menurut Jenis Ternak di Kecamatan Simboro (ekor), 2017  
*Livestock Population by Kind of Livestock in Simboro Subdistrict (heads), 2017*

Jenis Ternak <i>Kind of Livestock</i>	Jumlah Populasi <i>Livestock Population</i>
(1)	(2)
Sapi Perah/ <i>Dairy Cattle</i>	-
Sapi Potong/ <i>Beef Cattle</i>	1 112
Kerbau/ <i>Buffalo</i>	4
Kuda/ <i>Horse</i>	2
Kambing/ <i>Goat</i>	1 378
Babi/ <i>Pig</i>	-

Sumber/*Source*: Dinas Tanaman Pangan, Hortikultura, dan Peternakan Kabupaten Mamuju/*Food Crops, Horticulture, and Livestock Office of Mamuju Regency*

**Tabel 5.4.2** **Populasi Unggas Menurut Jenis Unggas di Kecamatan Simboro (ekor), 2017**  
***Poultry Population by Kind of Poultry in Simboro Subdistrict (heads), 2017***

Jenis Unggas <i>Kind of Poultry</i>	Populasi Unggas <i>Poultry Population</i>
(1)	(2)
Ayam Kampung/ <i>Native Chicken</i>	33 259
Ayam Petelur/ <i>Layer</i>	-
Ayam Pedaging/ <i>Broiler</i>	6 650
Itik/Itik Manila/ <i>Duck/Muscovy Duck</i>	982

Sumber/*Source*: Dinas Tanaman Pangan, Hortikultura, dan Peternakan Kabupaten Mamuju/*Food Crops, Horticulture, and Livestock Office of Mamuju Regency*

# INDUSTRI, ENERGI, DAN PERDAGANGAN

*Industri, Energy, & Trading*

# 6

BAB  
Chapter

Tidak terdapat industri penggilingan padi di Kecamatan Simboro pada tahun 2019.

*There is no rice milling industry in Simboro Subdistrict in 2019.*



**PENGGILINGAN PADI**



**PENJELASAN TEKNIS**

1. **Perusahaan atau usaha industri** adalah suatu unit (kesatuan) usaha yang melakukan kegiatan ekonomi, bertujuan menghasilkan barang atau jasa, terletak pada suatu bangunan atau lokasi tertentu, dan mempunyai catatan administrasi tersendiri mengenai produksi dan struktur biaya serta ada seorang atau lebih yang bertanggung jawab atas usaha tersebut.
2. **Industri manufaktur** dikelompokkan ke dalam 4 golongan berdasarkan banyaknya pekerja, yaitu: industri besar (100 orang pekerja atau lebih), industri sedang/menengah (20–99 orang pekerja), industri kecil (5–19 orang pekerja), dan industri mikro (1–4 orang pekerja).

**TECHNICAL NOTES**

1. ***A manufacturing establishment is defined as a production unit engaged in economic activity, producing goods or services, located in a building or in a certain location, keeping a business record concerning the production and cost structure, and having a person or more that are responsible to those activities.***
2. ***Manufacturing industries are categorized into four groups, based on the number of employees: large scale manufacturing (100 employees or more), medium scale manufacturing (20–99 employees), small scale manufacturing (5–19 employees), and micro industry (1–4 employees).***

**ULASAN**

**DESCRIPTION**

**Industri**

Sektor industri di Kecamatan Simboro pada tahun 2019 terdiri atas industri kecil, dan industri mikro. Terdapat industri kecil sebanyak 16 usaha, dan industri mikro sebanyak 15 usaha.

**Industry**

*Industrial sector at Simboro Subdistrict in 2019 consisted of small, and micro industry. There are 16 small industry establishment, and 15 micro industry establishments.*

**Energi**

Sumber penerangan di Kecamatan Simboro kebanyakan menggunakan listrik PLN. Jumlah rumah tangga pengguna listrik terbanyak di Kecamatan Simboro berada di Kelurahan Simboro, yaitu sebanyak 3.216 rumah tangga.

**Energy**

*Most lighting source at Simboro Subdistrict use state electricity. The largest number of electricity user household at Simboro Subdistrict is in the Simboro Village, i.e. 3,216 house holds.*

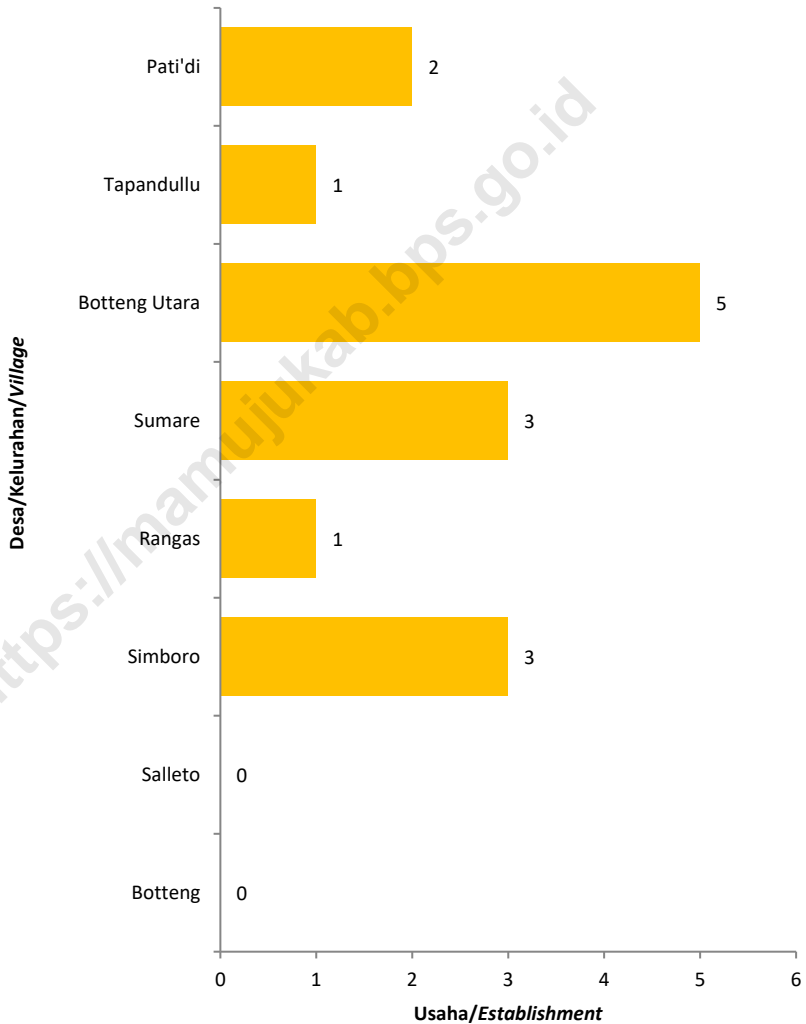
**Perdagangan**

Terdapat 9 pasar di Kecamatan Simboro. Ke-sembilan pasar tersebut berada di Desa Botteng, Desa Salleto, Desa Sumare, Desa Botteng Utara, Desa Tapandullu dan Desa Pati'di .

**Trading**

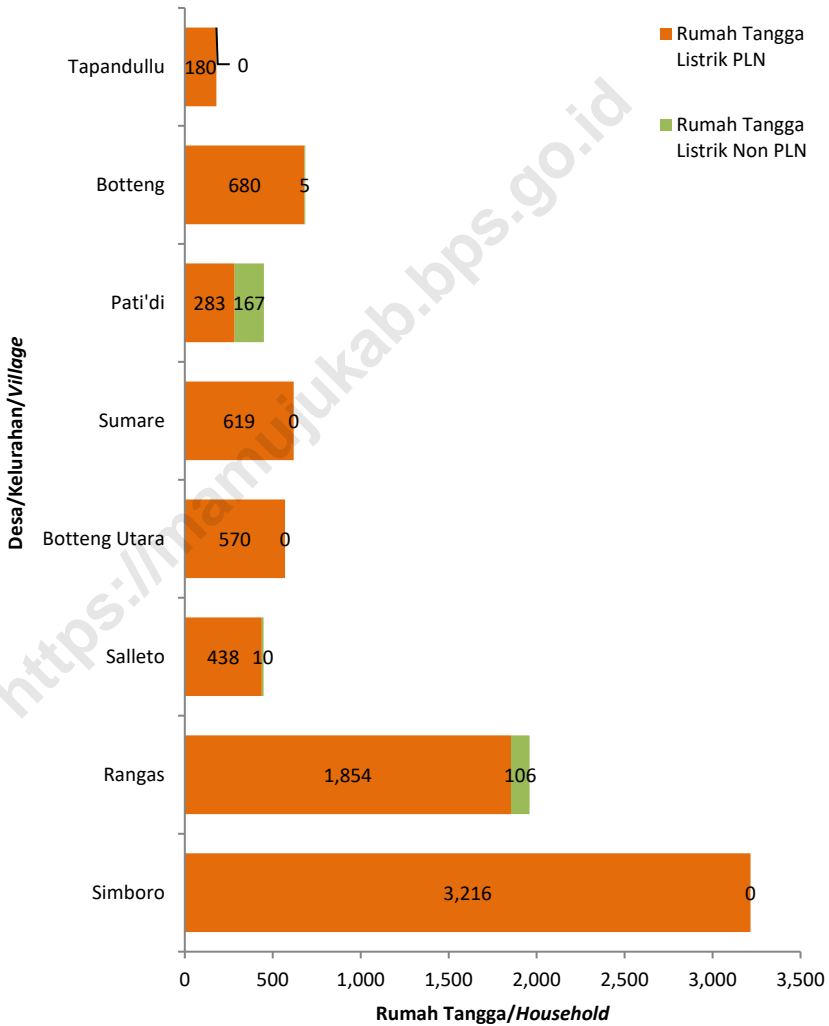
*There are 9 markets in Simboro Subdistrict. Those nine markets are located in Botteng Village, Salleto Village, Sumare Village, Botteng Utara Vilage, Tapandullu Village and Pati'di Village.*

**Gambar 7** Jumlah Usaha Industri Mikro Menurut Desa/Kelurahan di Kecamatan Simboro, 2019  
**Picture** *Number of Establishment of Micro Industry by Village in Simboro Subdistrict, 2019*



Sumber/Source: Masing-masing Desa/Kelurahan/Each Village

**Gambar 8** Jumlah Rumah Tangga Menurut Desa/Kelurahan dan Sumber Penerangan di Kecamatan Simboro, 2017  
**Picture** Number of Household by Village and Light Source in Simboro Subdistrict, 2017



Sumber/Source: Masing-masing Desa/Kelurahan/Each Village



## 6.1 INDUSTRI/INDUSTRY

**Tabel 6.1.1** Jumlah Usaha dan Tenaga Kerja Industri Besar dan Sedang Menurut Desa/Kelurahan di Kecamatan Simboro, 2019  
**Table** *Number of Establishments and Workers Engaged of Large and Medium Manufacturing Industry by Village in Simboro Subdistrict, 2019*

Desa/Kelurahan Village	Jumlah Usaha Number of Establishment		Tenaga Kerja Workers Engaged	
	Besar/Large	Sedang/Medium	Besar/Large	Sedang/Medium
(1)	(2)	(3)	(4)	(5)
Botteng	-	-	-	-
Salleto	-	-	-	-
Simboro	-	-	-	-
Rangas	-	-	-	-
Sumare	-	-	-	-
Botteng Utara	-	-	-	-
Tapandullu	-	-	-	-
Pati'di	-	-	-	-
<b>Simboro</b>	-	-	-	-

Sumber/Source: Masing-masing Desa/Kelurahan/Each Village

**Tabel 6.1.2** Jumlah Usaha dan Tenaga Kerja Industri Mikro dan Kecil Menurut Desa/Kelurahan di Kecamatan Simboro, 2019  
*Number of Establishments and Workers Engaged of Micro and Small Industry by Village in Simboro Subdistrict, 2019*

Desa/Kelurahan Village	Jumlah Usaha Number of Establishment		Tenaga Kerja Workers Engaged	
	Mikro/Micro	Kecil/Small	Mikro/Micro	Kecil/Small
(1)	(2)	(3)	(4)	(5)
Botteng	-	2	-	7
Salleto	-	2	-	10
Simboro	3	9	9	62
Rangas	1	3	3	18
Sumare	3	-	9	-
Botteng Utara	5	-	-	-
Tapandullu	1	-	2	
Pati'di	2	-	4	
<b>Simboro</b>	<b>15</b>	<b>16</b>	<b>27</b>	<b>97</b>

Sumber/Source: Masing-masing Desa/Kelurahan/Each Village

**Tabel 6.1.3** Jumlah Usaha dan Tenaga Kerja Industri Penggilingan Padi Menurut Desa/Kelurahan di Kecamatan Simboro, 2019  
*Number of Establishment, Workers Engaged of Rice Milling Industry by Village in Simboro Subdistrict, 2019*

Desa/Kelurahan <i>Village</i>	Usaha/Perusahaan <i>Establishment</i>	Tenaga Kerja <i>Workers Engaged</i>
(1)	(2)	(3)
Botteng	-	-
Salleto	-	-
Simboro	-	-
Rangas	-	-
Sumare	-	-
Botteng Utara	-	-
Tapandullu	-	-
Pati'di	-	-
<b>Simboro</b>	-	-

Sumber/Source: Masing-masing Desa/Kelurahan/Each Village

## 6.2 ENERGI/ENERGY

**Tabel 6.2.1 Jumlah Rumah Tangga yang Menggunakan Listrik Menurut Desa/Kelurahan dan Sumber Listrik di Kecamatan Simboro, 2019**  
**Number of Household that Use Electricity by Village and Source of Electricity in Simboro Subdistrict, 2019**

<b>Desa/Kelurahan Village</b>	<b>PLN State Electricity Company</b>	<b>Non PLN Non State Electricity Company</b>	<b>Jumlah Total</b>
(1)	(2)	(3)	(4)
Botteng	680	5	685
Salleto	438	10	448
Simboro	3 216	-	3 216
Rangas	1 854	106	1 960
Sumare	619	-	619
Botteng Utara	570	-	570
Tapandullu	180	-	180
Pati'di	283	167	450
<b>Simboro</b>	<b>7 840</b>	<b>288</b>	<b>8 128</b>

Sumber/Source: Masing-masing Desa/Kelurahan/Each Village

**Tabel 6.2.2 Jumlah Rumah Tangga yang Menggunakan Air PDAM Menurut Desa/Kelurahan di Kecamatan Simboro, 2019**  
***Number of Household that Use Regional Water Company by Village in Simboro Subdistrict, 2019***

Desa/Kelurahan <i>Village</i>	Rumah Tangga Pengguna Air PDAM <i>Regional Water Company User Household</i>
(1)	(2)
Botteng	...
Salleto	...
Simboro	...
Rangas	...
Sumare	...
Botteng Utara	...
Tapandullu	...
Pati'di	...
<b>Simboro</b>	...

Sumber/Source: Data tidak tersedia/data not available

**6.3 PERDAGANGAN/TRADING**

**Tabel 6.3.1 Jumlah Pasar Menurut Desa/Kelurahan dan Jenis Pasar di Kecamatan Simboro, 2019**  
*Number of Market by Village and Type of Market in Simboro Subdistrict, 2019*

Desa/Kelurahan <i>Village</i>	Jenis Pasar/ <i>Type of Market</i>		
	Pasar Umum <i>Market</i>	Pasar Hewan <i>Animal Market</i>	Tempat Pelelangan Ikan <i>Fish Market</i>
(1)	(2)	(3)	(4)
Botteng	1	-	-
Salleto	3	-	-
Simboro	-	-	-
Rangas	1	-	-
Sumare	1	-	-
Botteng Utara	2	-	-
Tapandullu	1	-	-
Pati'di	1	-	-
<b>Simboro</b>	<b>10</b>	<b>-</b>	<b>-</b>

Sumber/Source: Masing-masing Desa/Kelurahan/Each Village

**Tabel 6.3.2 Jumlah Koperasi dan Anggota Koperasi Menurut Desa/Kelurahan dan Jenis Koperasi di Kecamatan Simboro, 2018**  
**Number of Cooperatives and Members by Village and Type of Cooperative in Simboro Subdistrict, 2018**

Desa/Kelurahan Village	KUD Village Cooperative		Non KUD Non Village Cooperative		Jumlah/Total	
	Koperasi Cooperative	Anggota Member	Koperasi Cooperative	Anggota Member	Koperasi Cooperative	Anggota Member
(1)	(2)	(3)	(4)	(5)	(6)	(7)
Botteng	...	...	...	...	...	...
Salleto	1	312	...	...	1	312
Simboro	...	...	...	...	...	...
Rangas	...	...	...	...	...	...
Sumare	...	...	...	...	...	...
Botteng Utara	...	...	...	...	...	...
Tapandullu	...	...	...	...	...	...
Pati'di	...	...	...	...	...	...
<b>Simboro</b>	<b>1</b>	<b>312</b>	<b>...</b>	<b>...</b>	<b>1</b>	<b>312</b>

Catatan/Note : Data tidak tersedia/Data not available





# KOMUNIKASI, PARIWISATA DAN HARGA

*Industri, Energy, & Trading*

**7**  
BAB  
Chapter

Jumlah Rumah Makan/Restoran di  
Kecamatan Simboro Tahun 2017 sebanyak

*Number of Restaurant in Simboro Subdistrict  
In 2018 was 28 unit.*

**28**





**PENJELASAN TEKNIS**

1. **Kantor Pos** adalah tempat pemberi pelayanan komunikasi tertulis dan atau surat elektronik, layanan paket, layanan logistik, layanan transaksi keuangan, dan layanan keagenan pos untuk kepentingan umum. Rumah pos berfungsi sama seperti kantor pos dan kantor pos pembantu, bedanya rumah pos biasanya terletak di daerah terpencil.
2. **Base Transceiver Station (BTS)** adalah sebuah infrastruktur telekomunikasi yang memfasilitasi komunikasi nirkabel antara piranti komunikasi dan jaringan operator.
3. **Usaha penyediaan akomodasi** adalah usaha yang menyediakan pelayanan penginapan yang dapat dilengkapi dengan pelayanan pariwisata lainnya. Usaha penyediaan akomodasi dapat berupa hotel, vila, pondok wisata, bumi perkemahan, persinggahan karavan, dan akomodasi lainnya yang digunakan untuk tujuan pariwisata.
4. **Hotel** adalah penyediaan akomodasi secara harian berupa

**TECHNICAL NOTES**

1. **Post Office** is a service provider facility of written communication and or electronic mail, parcel service, logistics services, financial transaction services, and postal services to the public. Postal house has the same function as the post office and subsidiary of post office, the difference is that postal house is usually located in remote areas.
2. **Base Transceiver Station (BTS)** is a telecommunication infrastructure that facilitates wireless communication between communication devices and operator networks.
3. **The business of providing accommodation** is a business that provides specialty services that can be equipped with other tourism services. It includes hotel, villa, cottage, camping, caravan stop, and other accommodation that are used for tourism purposes.
4. **Hotel** is a daily supply of accommodation rooms within a

kamar-kamar di dalam satu bangunan yang dapat dilengkapi dengan jasa pelayanan makan dan minum, kegiatan hiburan dan atau fasilitas lainnya. Hotel terdiri dari hotel berbintang dan hotel non-bintang.

*building which can be equipped with eating and drinking services, entertainment activities and/or other facilities. Hotel consists of a classified hotel and a non-classified hotel.*

**ULASAN****DESCRIPTION****Komunikasi**

Sarana komunikasi yang terdapat di Kecamatan Simboro 4 BTS.

**Communication**

*Means of communication in Simboro Subdistrict includes 4 BTS.*

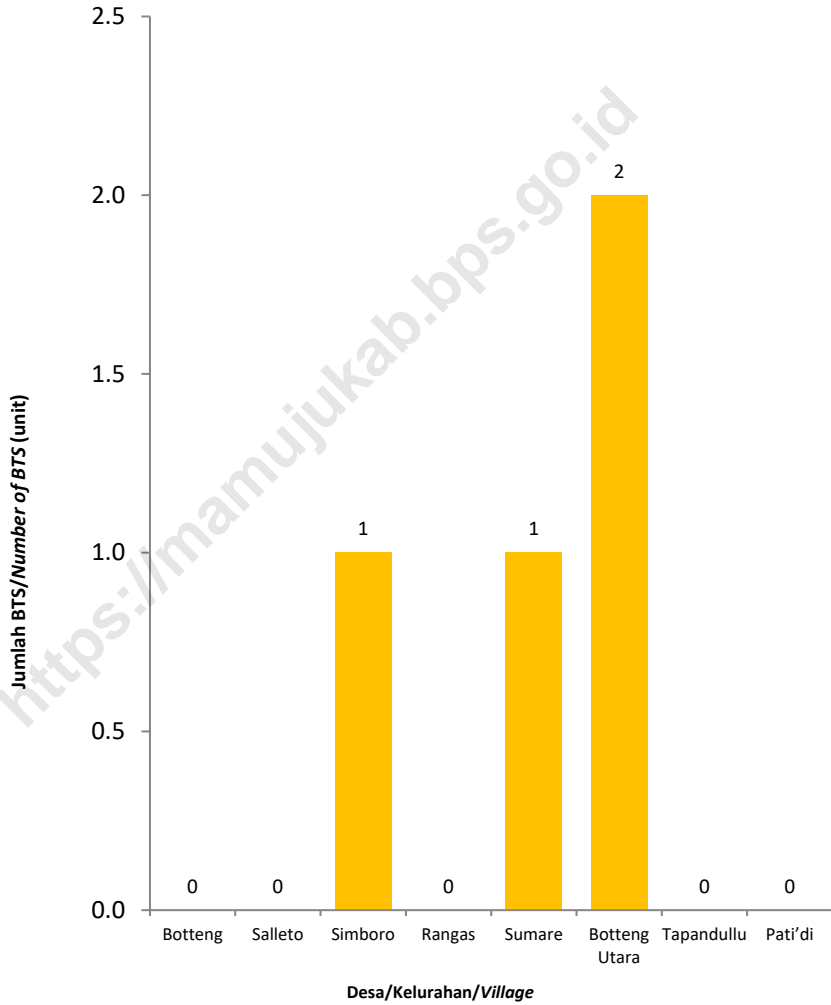
**Pariwisata**

Jumlah usaha penyediaan akomodasi yang terdapat di Kecamatan Simboro pada tahun 2019 tercatat sebanyak 3 usaha dengan jumlah kamar yang tersedia sebanyak 82 kamar. Sedangkan jumlah rumah/restoran di Kecamatan Simboro pada tahun 2019 tercatat sebanyak 26 usaha.

**Tourism**

*Number of accommodation providing business in Simboro Subdistrict was 3 units with 82 rooms in 2019. While, number of restaurant in Simboro Subdistrict was 26 units in 2019.*

**Gambar 9** Jumlah Sarana Komunikasi BTS menurut Desa/Kelurahan di Kecamatan Simboro, 2018  
*Picture* **Number of Public BTS Communication by Village in Simboro Subdistrict, 2019**



Sumber/Source: Masing-masing Desa/Kelurahan/Each Village

7.1.1 KOMUNIKASI/*COMMUNICATION*

**Tabel 7.1.2** Jumlah Sarana Komunikasi Menurut Desa/Kelurahan di Kecamatan Simboro, 2019  
*Number of Communication Facilities by Village in Simboro Subdistrict, 2019*

Desa/Kelurahan <i>Village</i>	BTS <i>Base Transceiver Station</i>	Kantor Pos <i>Post Office</i>
(1)	(2)	(3)
Botteng	-	-
Salleto	-	-
Simboro	1	-
Rangas	-	-
Sumare	1	-
Botteng Utara	2	-
Tapandullu	-	-
Pati'di	-	-
<b>Simboro</b>	<b>4</b>	<b>-</b>

Sumber/Source: Masing-masing Desa/Kelurahan/Each Village

7.2 PARIWISATA/TOURISM

**Tabel 7.2.1 Jumlah Usaha, Kamar, dan Tempat Tidur Hotel dan Akomodasi Lainnya Menurut Desa/Kelurahan di Kecamatan Simboro, 2019**  
*Number of Business, Rooms, and Bed of Hotel and Other Accomodation by Village in Simboro Subdistrict, 2019*

Desa/Kelurahan <i>Village</i>	Hotel			Akomodasi Lain <i>Other Accomodation</i>		
	Usaha <i>Business</i>	Kamar <i>Room</i>	Tempat Tidur <i>Bed</i>	Usaha <i>Business</i>	Kamar <i>Room</i>	Tempat Tidur <i>Bed</i>
(1)	(2)	(3)	(4)	(5)	(6)	(7)
Botteng	-	-	-	-	-	-
Salleto	-	-	-	-	-	-
Simboro	2	74	152	1	8	12
Rangas	-	-	-	-	-	-
Sumare	-	-	-	-	-	-
Botteng Utara	-	-	-	-	-	-
Tapandullu	-	-	-	-	-	-
Pati'di	-	-	-	-	-	-
<b>Simboro</b>	<b>2</b>	<b>74</b>	<b>152</b>	<b>1</b>	<b>8</b>	<b>12</b>

Sumber/Source: Masing-masing Hotel/Penginapan/Each Hotel/Inn



**Tabel 7.2.2 Jumlah Usaha Restoran/Rumah Makan Menurut Desa/Kelurahan di Kecamatan Simboro, 2019**  
**Number of Restaurant by Village in Simboro Subdistrict, 2019**

<b>Desa/Kelurahan Village</b>	<b>Usaha Business</b>
<b>(1)</b>	<b>(2)</b>
Botteng	2
Salleto	1
Simboro	22
Rangas	3
Sumare	-
Botteng Utara	-
Tapandullu	-
Pati'di	-
<b>Simboro</b>	<b>28</b>

Sumber/Source: Masing-masing Desa/Kelurahan/Each Village

**Tabel 7.2.3 Jumlah Tempat Wisata Menurut Desa/Kelurahan di Kecamatan Simboro, 2019**  
**Table Number of Tourist Destinations by Village in Simboro Subdistrict, 2019**

<b>Desa/Kelurahan Village</b>	<b>Jumlah Tempat Wisata Number of Tourist Destination</b>	<b>Nama Tempat Wisata Name of Tourist Destination</b>
(1)	(2)	(3)
Botteng	-	-
Salleto	-	-
Simboro	-	-
Rangas	1	Pantai Panorama
Sumare	-	-
Botteng Utara	-	-
Tapandullu	1	Pantai Pasir Putih Tapandullu
Pati'di	-	-
<b>Simboro</b>	<b>2</b>	

Sumber/Source: Masing-masing Desa/Kelurahan/Each Village

## 7.3 HARGA/PRICE

**Tabel 7.3.1** Harga Eceran Kebutuhan Pokok Menurut Jenis Barang dan Bulan di Kecamatan Simboro, 2019  
**Table** *Retail Price of Basic Needs Commodities by Commodities and Month in Simboro Subdistrict, 2019*

Jenis Barang Commodities	Satuan Unit	Bulan/Month					Rata-Rata Average
		Maret March	Juni June	September September	Desember December		
(1)	(2)	(3)	(4)	(5)	(6)	(7)	
Beras/Rice	Kg	9 200	9 250	9 250	9 200	9 225	
Tepung Terigu Wheat Flour	kg	9 000	10 000	10 000	10 000	9 750	
Daging Ayam Ras Purebred Chicken Meat	Kg	27 500	28 000	28 000	28 000	27 875	
Minyak Goreng Cooking Oil	liter	10 000	10 000	10 000	10 000	10 000	
Gula Pasir Refined Sugar	Kg	15 000	15 000	15 000	15 000	15 000	
Telur Ayam Ras Purebred Chicken Eggs	Kg	17 500	20 000	20 000	19 000	19 125	
Minyak Tanah/Kerosene	liter	12 000	14 000	14 000	13 000	13 250	
Daging Sapi/Beef	Kg	110 000	110 000	110 000	110 000	110 000	
Susu Kental Condensed Milk	kaleng/ tin(385 ml)	14 000	14 000	14 000	14 000	14 000	

Sumber/Source: Pasar Simboro/Simboro Market





Sensus  
Penduduk  
2020

#MencatatIndonesia

# DATA

## MENCERDASKAN BANGSA

*Enlighten The Nation*



**BADAN PUSAT STATISTIK  
KABUPATEN MAMUJU**  
*BPS-Statistics of Mamuju Regency*

Jl. Trans Sulawesi No. - Ling. Timbu Kel. Mamunyu Kec. Mamuju  
Provinsi Sulawesi Barat 91511

Web: mamujukab.bps.go.id, E-Mail: bps7604@bps.go.id

ISSN 2655-0466



9 772655 046030