


**Kecamatan**

# **PADANG TIMUR DALAM ANGKA**

*Padang Timur Subdisrict in Figures* **2020**



<https://pac>



**BADAN PUSAT STATISTIK  
KOTA PADANG**  
*Bps-Statistic of Padang Municipality*

Kecamatan

# PADANG TIMUR DALAM ANGKA

*Padang Timur Subdisrict in Figures* 2020



# **Kecamatan Padang Timur Dalam Angka**

## ***Padang Timur Subdistrict in Figures***

### **2020**

**ISBN:** 978-602-0712-37-6

**No. Publikasi/Publication Number:** 13710.2012

**Katalog/Catalog:** 1102001.1371050

**Ukuran Buku/Book Size:** 14,8 cm x 21 cm

**Jumlah Halaman/Number of Pages:** xviii + 78 halaman /pages

**Naskah/Manuscript:**

Badan Pusat Statistik Kota Padang

*BPS-Statistics of Padang Municipality*

**Penyunting/Editor:**

Badan Pusat Statistik Kota Padang

*BPS-Statistics of Padang Municipality*

**Gambar Kover oleh/Cover Designed by:**

Badan Pusat Statistik Kota Padang

*BPS-Statistics of Padang Municipality*

**Ilustrasi Kover/Cover Illustration:** Tugu Simpang Haru / *Simpang Haru Monument*

**Sumber Foto/Photo Source:**

Fadhlan Yunanda (<https://www.infosumbar.net/artikel/arti-bagian-bagian-masjid-kurang-aso-anam-puluah/>)

**Diterbitkan oleh/Published by:**

© BPS Kota Padang/*BPS-Statistics of Padang Municipality*

**Dicetak oleh/Printed by:** CV. Graphic Dwipa

**Dilarang mengumumkan, mendistribusikan, mengomunikasikan, dan/atau mengganggakan sebagian atau seluruh isi buku ini untuk tujuan komersial tanpa izin tertulis dari Badan Pusat Statistik Kota Padang**

*Prohibited to announce, distribute, communicate, and/or copy part or all of this book for commercial purpose without permission from BPS-Statistics of Padang Municipality*

**Kecamatan Padang Timur Dalam Angka**  
***Padang Timur Subdistrict in Figures***  
**2020**

**Anggota Tim Penyusun/*Drafting Team Members:***

**Pengarah/*Director*** : Alfianto, S.Kom, M.Kom

**Penanggung Jawab Teknis/*Responsible Person*** : Firlan, S.Si, M.Si

**Penulis/*Writer*** : Edy, SE

**Editor/*Editor*** : Sherly Aktivani, SST

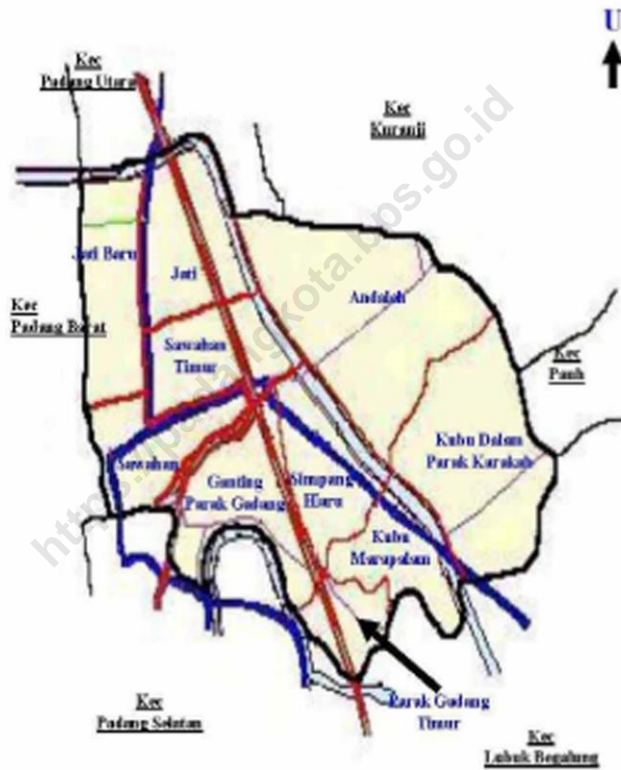
**Halaman Depan/*Cover*** : Winda Dwi Putri, SST

**Pengolah Data/*Data Processing*** : Edy, SH

**Desain Infografis/*Infographics Design*** : Winda Dwi Putri, SST

<https://madangkota.bps.go.id>

**PETA KECAMATAN PADANG TIMUR**  
**MAP OF PADANG TIMUR SUBDISTRICT**



**KEPALA BPS KOTA PADANG**  
**CHIEF STATISTICIAN OF PADANG MUNICIPALITY**



**Alfianto, S.Kom, M.Kom**





## KATA PENGANTAR

Proses pembangunan berikut keberhasilannya diawali dari data yang benar dan akurat. Data adalah bagian yang terpenting dalam proses perencanaan pembangunan yang berkelanjutan. Proses pembangunan itu sendiri pada akhirnya akan dievaluasi baik keberhasilan maupun kegagalannya. Karenanya keakuratan data menjadi syarat mutlak bagi suksesnya pembangunan yang sedang dan yang akan dilakukan.

BPS sebagai instansi yang ditunjuk resmi oleh pemerintah dituntut untuk bisa menyajikan semua data yang benar, akurat, dan teruji. Harapan Saya kepada Koordinator Statistik Kecamatan untuk lebih meningkatkan kerjasama yang baik dengan instansi maupun semua pihak sehingga didapatkan data statistik yang cepat, tepat, dan akurat.

Akhirnya, kepada semua pihak yang turut membantu terwujudnya publikasi ini saya ucapkan terimakasih, semoga Buku “Kecamatan Padang Timur Dalam Angka 2020” ini dapat bermanfaat bagi kita semua dan terutama bagi pengguna data.

Padang, September 2020

Kepala BPS Kota Padang,

**Alfianto, S.Kom, M.Kom**





## **PREFACE**

*The development process start with the existence of data reliability and consistency. Data is the main part of the planning for sustainability development. The development process itself will be evaluated for its success and its failure. Finally data reliability and consistency is an absolute condition for the sustainability development.*

*BPS is the official institution to provide data with good reliability and consistency. Our expectation for The Coordinator of Statistical Padang Timur Subdistrict is to increase coordination with all of the institution and stakes holder for quick, precise and accurate statistics.*

*Finally, we hope publication of "Padang Timur Subdistrict In Figures 2020" will give benefit for the process of development.*

*Padang, September 2020*

*Chief Statistician of Padang Municipality*

**Alfianto, S.Kom, M.Kom**

## DAFTAR ISI/CONTENT

|  |           |
|--|-----------|
| KATA PENGANTAR.....  | VII       |
| <i>PREFACE</i> .....   | VIII      |
| DAFTAR ISI/CONTENT .....   | IX        |
| DAFTAR TABEL/ <i>LIST OF TABLE</i> .....   | XI        |
| <b>1. GEOGRAFIS DAN PEMERINTAHAN/<i>GEOGRAPHICAL AND GOVERNMENT</i>...</b>         | <b>3</b>  |
| 1.1 Keadaan Geografis/ <i>Geograph</i> .....                                       | 3         |
| 1.2 Pemerintahan/ <i>Government</i> .....  | 6         |
| <b>2. SOSIAL DAN KESEJAHTERAAN RAKYAT/<i>SOCIAL AND WELFARE</i> .....</b>          | <b>15</b> |
| 2.1 Kependudukan/ <i>Population</i> .....  | 15        |
| 2.2 Pendidikan/ <i>Education</i> .....   | 27        |
| 2.3 Kesehatan/ <i>Health</i> .....   | 35        |
| 2.4 Agama/ <i>Religion</i> .....   | 40        |
| 2.5 Sosial Lainnya/ <i>Other Social</i> .....                                      | 46        |
| <b>3. PERTANIAN/<i>AGRICULTURE</i> .....</b>                                       | <b>61</b> |
| 3.1 Padi, Palawija dan Hortikultura/ <i>Paddy, Palawija and Horticulture Plant</i> | 61        |
| 3.2 Perkebunan/ <i>Plantation</i> .....  | 67        |
| 3.3 Peternakan dan Perikanan/ <i>Livestock and Fishery</i> .....                   | 69        |
| <b>4. KEUANGAN DAN KOMUNIKASI/<i>FINANCE AND COMMUNICATION</i> .....</b>           | <b>75</b> |
| 4.1 Keuangan/ <i>Finance</i> .....   | 75        |
| 4.1 Komunikasi/ <i>Communication</i> .....   | 78        |

<https://padangkota.bps.go.id>

## DAFTAR TABEL/LIST OF TABLE

|   |    |
|---|----|
| <b>1. GEOGRAFIS DAN PEMERINTAHAN/GEOGRAPHICAL AND GOVERNMENT... 3</b>   |    |
| <b>1.1 Keadaan Geografis/Geograph..... 3</b>  |    |
| 1.1.1 Keadaan Geografis Kecamatan Padang Timur, 2019<br><i>Geographic Condition of Padang Timur Subdistrict, 2019</i> .....   | 3  |
| 1.1.2 luas Kelurahan di Kecamatan Padang Timur, 2019<br><i>Area of Urban Village in Padang Timur Subdistrict, 2019</i> .....  | 4  |
| 1.2.1 Banyaknya LMPK, RW dan RT Menurut Kelurahan di Kecamatan Padang Timur, 2019<br><i>Number of LMPK, RW and RT of Padang Timur Subdistrict, 2019</i> .....   | 5  |
| 1.2.1 Jumlah PNS Laki-Laki di Kecamatan Padang Timur Menurut Kelurahan dan Pendidikan, 2019<br><i>Number of Male Service Servant of Padang Timur Subdistrict by Urban Villages and Education, 2019</i> .....                              | 6  |
| <b>1.2 Pemerintahan/Government ..... 6</b>  |    |
| 1.2.2 Jumlah PNS Perempuan di Kecamatan Padang Timur Menurut Kelurahan dan Pendidikan, 2019<br><i>Number of Female Service Servant of Padang Timur Subdistrict by Urban Villages and Education, 2019</i> .....                            | 7  |
| 1.2.3 Jumlah PNS Laki-Laki di Kecamatan Padang Timur Menurut Kelurahan dan Golongan, 2019<br><i>Number of Male Service Servant of Padang Timur Subdistrict by Urban Villages and Rank, 2019</i> .....                                     | 8  |
| 1.2.4 Jumlah PNS Perempuan di Kecamatan Padang Timur Menurut Kelurahan dan Golongan, 2019<br><i>Number of Male Service Servant of Padang Timur Subdistrict by Urban Villages and Rank, 2019</i> .....                                     | 9  |
| 1.2.5 Jumlah PNS di Kantor Kecamatan Padang Timur Menurut Struktur Organisasi, Jenis Kelamin dan Golongan 2019<br><i>Number of Service Servant of Padang Timur Subdistrict Office by Organization Structure, Sex and Rank, 2019</i> ..... | 10 |
| 1.2.6 Jumlah PNS di Kantor Kecamatan Padang Timur Menurut Struktur Organisasi, Jenis Kelamin dan Golongan 2019<br><i>Number of Service Servant of Padang Timur Subdistrict Office by Organization Structure, Sex and Rank, 2019</i> ..... | 11 |
| <b>2. SOSIAL DAN KESEJAHTERAAN RAKYAT/SOCIAL AND WELFARE ..... 15</b>   |    |
| <b>2.1 Kependudukan/Population ..... 15</b>   |    |

|        |   |    |
|--------|---|----|
| 2.1.1  | Jumlah Penduduk Kecamatan Padang Timur Menurut Kelurahan dan Jenis Kelamin, 2019<br><i>Population of Padang Timur Subdistrict by Urban Villages and Sex, 2019</i>           | 15 |
| 2.1.2  | Jumlah Penduduk Kecamatan Padang Timur Menurut Kelompok Umur dan Jenis Kelamin, 2019<br><i>Population of Padang Timur Subdistrict by Age-Group dan Sex, 2019..</i>          | 16 |
| 2.1.3  | Jumlah Penduduk Kelurahan Sawahan Menurut Kelompok Umur, 2019<br><i>Population of Sawahan Urban Village by Age-Group and Sex, 2019 ....</i>                                 | 17 |
| 2.1.4  | Jumlah Penduduk Kelurahan Ganting Parak Gadang Menurut Kelompok Umur, 2019<br><i>Population of Bukit Ganting Parak Gadang Urban Village by Age-Group and Sex, 2019.....</i> | 18 |
| 2.1.5  | Jumlah Penduduk Kelurahan Parak Gadang Timur Menurut Kelompok Umur, 2019<br><i>Population of Parak Gadang Timur Urban Village by Age-Group and Sex, 2019.....</i>           | 19 |
| 2.1.6  | Jumlah Penduduk Kelurahan Kubu Marapalam Menurut Kelompok Umur, 2019<br><i>Population of Kubu Marapalam Urban Village by Age-Group and Sex, 2019.....</i>                   | 20 |
| 2.1.7  | Jumlah Penduduk Kelurahan Kubu Parak Karakah Menurut Kelompok Umur, 2019<br><i>Population of Kubu Parak Karakah Urban Village by Age-Group and Sex, 2019.....</i>           | 21 |
| 2.1.8  | Jumlah Penduduk Kelurahan Andalas Menurut Kelompok Umur, 2019<br><i>Population of Andalas Urban Village by Age-Group and Sex, 2019 .....</i>                                | 22 |
| 2.1.9  | Jumlah Penduduk Kelurahan Simpang Haru Menurut Kelompok Umur, 2019<br><i>Population of Simpang Haru Urban Village by Age-Group and Sex, 2019.</i>                           | 23 |
| 2.1.10 | Jumlah Penduduk Kelurahan Sawahan Timur Menurut Kelompok Umur, 2019<br><i>Population of Sawahan Timur Urban Village by Age-Group and Sex, 2019.....</i>                     | 24 |
| 2.1.11 | Jumlah Penduduk Kelurahan Jati Baru Menurut Kelompok Umur, 2019<br><i>Population of Jati Baru Urban Village by Age-Group and Sex, 2019 .....</i>                            | 25 |
| 2.1.11 | Jumlah Penduduk Kelurahan Jati Menurut Kelompok Umur, 2019<br><i>Population of Jati Urban Village by Age-Group and Sex, 2019.....</i>                                       | 26 |

|   |           |
|---|-----------|
| <b>2.2 Pendidikan/Education .....</b>   | <b>27</b> |
| 2.2.1 Jumlah Sekolah, Kelas, Guru, Murid dan Lulusan Sekolah Dasar Negeri di Kecamatan Padang Timur, 2019<br><i>Number of School, Class, Teacher, Pupils and Graduates of Public Elementary School in Padang Timur, 2019 .....</i>                        | <i>27</i> |
| 2.2.2 Jumlah Sekolah, Kelas, Guru, Murid dan Lulusan Sekolah Dasar Swasta di Kecamatan Padang Timur, 2019<br><i>Number of School, Class, Teacher, Pupils and Graduates of Private Elementary School in Padang Timur, 2019 .....</i>                       | <i>28</i> |
| 2.2.3 Jumlah Sekolah, Kelas, Guru, Murid dan Lulusan Sekolah Menengah Pertama Negeri di Kecamatan Padang Timur, 2019<br><i>Number of School, Class, Teacher, Pupils and Graduates of Public Junior High School in Padang Timur, 2019.....</i>             | <i>29</i> |
| 2.2.4 Jumlah Sekolah, Kelas, Guru, Murid dan Lulusan Sekolah Menengah Pertama Swasta di Kecamatan Padang Timur, 2019<br><i>Number of School, Class, Teacher, Pupils and Graduates of Private Junior High School in Padang Timur, 2019.....</i>            | <i>30</i> |
| 2.2.5 Jumlah Sekolah, Kelas, Guru, Murid dan Lulusan Sekolah Menengah Atas Negeri di Kecamatan Padang Timur, 2019<br><i>Number of School, Class, Teacher, Pupils and Graduates of Public Senior High School in Padang Timur, 2019 .....</i>               | <i>31</i> |
| 2.2.6 Jumlah Sekolah, Kelas, Guru, Murid dan Lulusan Sekolah Menengah Atas Swasta di Kecamatan Padang Timur, 2019<br><i>Number of School, Class, Teacher, Pupils and Graduates of Private Senior High School in Padang Timur, 2019 .....</i>              | <i>32</i> |
| 2.2.7 Jumlah Sekolah, Kelas, Guru, Murid dan Lulusan Sekolah Menengah Kejuruan Negeri di Kecamatan Padang Timur, 2019<br><i>Number of School, Class, Teacher, Pupils and Graduates of Public Vocational Secondary School in Padang Timur, 2019 .....</i>  | <i>33</i> |
| 2.2.8 Jumlah Sekolah, Kelas, Guru, Murid dan Lulusan Sekolah Menengah Kejuruan Swasta di Kecamatan Padang Timur, 2019<br><i>Number of School, Class, Teacher, Pupils and Graduates of Private Vocational Secondary School in Padang Timur, 2019 .....</i> | <i>34</i> |
| <b>2.3 Kesehatan/Health.....</b>  | <b>35</b> |
| 2.3.9 Jumlah Pos KB, Sub PPKBD Menurut Kelurahan di Kecamatan Padang Timur, 2019<br><i>Number of Family Planning Centre and Sub PPKBD by Urban Village in Padang Timur, 2019.....</i>   | <i>35</i> |

|            |  |           |
|------------|--|-----------|
| 2.3.10     | Jumlah PUS, Akseptor KB dan Wanita Hamil Menurut Kelurahan di Kecamatan Padang Timur, 2019<br><i>Number Fertility Couple, Family Planning User and Pregnant Women by Urban Village in Padang Timur, 2019</i> ..... | 36        |
| 2.3.11     | Jumlah Akseptor KB Menurut Kelurahan dan Jenis KB di Kecamatan Padang Timur, 2019<br><i>Number Of Family Planning Participant by Urban Village and Kind of Contraception in Padang Timur, 2019</i> .....           | 37        |
| 2.3.12     | Jumlah Fasilitas Kesehatan Menurut Kelurahan di Kecamatan Padang Timur, 2019<br><i>Number Health Facility by Urban Village in Padang Timur, 2019</i> .....   | 39        |
| 2.4.1      | Jumlah Tempat Ibadah Menurut Kelurahan di Kecamatan Padang Timur, 2019<br><i>Number of Prayer House by Urban Village in Padang Timur, 2019</i> ..  | 40        |
| <b>2.4</b> | <b>Agama/Religion</b> .....  | <b>40</b> |
| 2.4.2      | Banyaknya Nikah Menurut Kelurahan di Kecamatan Padang Timur, 2015 - 2019<br><i>Number of Marriage by Urban Village in Padang Timur, 2015- 2019</i> ...   | 41        |
| 2.4.3      | Banyaknya Jamaah Haji Menurut Kelompok Umur di Kecamatan Padang Timur, 2019<br><i>Number of Muslim Pilgrim by Age Group in Padang Timur, 2019</i> .....  | 42        |
| 2.4.4      | Banyaknya Jamaah Haji Menurut Pekerjaan di Kecamatan Padang Timur, 2015 - 2019<br><i>Number of Moslem Pilgrim by Occupation in Padang Timur, 2015- 2019</i> .....  | 43        |
| 2.4.5      | Banyaknya Jamaah Haji Menurut Pendidikan di Kecamatan Padang Timur, 2015 - 2019<br><i>Number of Moslem Pilgrim by Education in Padang Timur, 2015- 2019</i> .....  | 44        |
| 2.4.6      | Banyaknya TPA, TPSA, MDA Menurut Kelurahan di Kecamatan Padang Timur, 2019<br><i>Number of TPA, TPSA, MDA by Urban Village in Padang Timur, 2019</i> ..  | 45        |
| <b>2.5</b> | <b>Sosial Lainnya/Other Social</b> .....   | <b>46</b> |
| 2.5.1      | Banyaknya Rumah Tangga Menurut Sumber Penerangan dan Kelurahan di Kecamatan Padang Timur, 2019<br><i>Number of Household by Electricity Source and Urban Village in Padang Timur, 2019</i> .....                   | 46        |
| 2.5.2      | Banyaknya Kelurahan Menurut Sumber Penerangan Jalan Utama di Kecamatan Padang Timur, 2019  |           |

|            |   |           |
|------------|---|-----------|
|            | <i>Number of Urban Village by Main Street Lighting in Padang Timur, 2019</i><br>.....   | 47        |
| 2.5.3      | Banyaknya Kelurahan Menurut Bahan Bakar Utama di Kecamatan Padang Timur, 2014, 2018<br><i>Number of Urban Village by Main Fuel in Padang Timur, 2014, 2018...</i>                               | 48        |
| 2.5.4      | Banyaknya Kelurahan Menurut Sumber Air Minum Utama di Kecamatan Padang Timur, 2014, 2018, 2019<br><i>Number of Urban Village by Main Drinking Water in Padang Timur, 2014, 2018, 2019</i> ..... | 49        |
| 2.5.5      | Banyaknya Kejadian Bencana Menurut Kelurahan di Kecamatan Padang Timur, 2018<br><i>Number of Disaster by Urban Village in Padang Timur Subdistrict, 2018..</i><br>.....                         | 50        |
| 2.5.6      | Banyaknya Kejadian Bencana Menurut Kelurahan di Kecamatan Padang Timur, 2019<br><i>Number of of Disaster by Urban Village in Padang Timur Subdistrict , 2019</i> .....                          | 51        |
| 2.5.7      | Banyaknya Sarana Perekonomian Menurut Kelurahan di Kecamatan Padang Timur, 2019<br><i>Number of Economic Facility by Urban Village in Padang Timur, 2019</i> .                                  | 52        |
| 2.5.8      | Banyaknya Kasus Kriminal Menurut Kelurahan di Kecamatan Padang Timur, 2019<br><i>Number of Crime Cases by Urban Village in Padang Timur, 2019</i> .....   | 54        |
| 2.5.11     | Banyaknya Kasus yang dilimpahkan ke Kejaksaan Menurut Bulan di Kecamatan Padang Timur, 2019<br><i>Number of Cases Sent to Attorney by Month in Padang Timur Subdistrict, 2019</i> .....         | 57        |
| <b>3.</b>  | <b>PERTANIAN/AGRICULTURE</b> .....  | <b>61</b> |
| <b>3.1</b> | <b>Padi, Palawija dan Hortikultura/Paddy, Palawija and Horticulture Plant</b>   | <b>61</b> |
| 3.1.1      | Luas Panen, Produksi dan Rata-Rata Produksi Padi Sawah di Kecamatan Padang Timur, 2019<br><i>Harvested Area, Production and Productivity of Paddy in Padang Timur, 2019</i> .....               | 61        |
| 3.1.2      | Luas Panen, Produksi dan Rata-Rata Produksi Palawija di Kecamatan Padang Timur, 2019<br><i>Harvested Area, Production and Productivity of Crop in Padang Timur, 2019</i> .....                  | 62        |
| 3.1.3      | Luas Panen Palawija di Kecamatan Padang Timur, 2019<br><i>Harvested Area of Crop in Padang Timur, 2019</i> .....  | 63        |



|            |   |           |
|------------|---|-----------|
| 3.1.4      | Produksi Palawija di Kecamatan Padang Timur, 2019<br><i>Production of Crop in Padang Timur, 2019</i> .....  | 64        |
| 3.1.5      | Luas Panen Tanaman Buah-Buahan di Kecamatan Padang Timur, 2019<br><i>Production of Fruits in Padang Timur, 2019</i> .....   | 65        |
| 3.1.6      | Produksi Tanaman Buah-Buahan di Kecamatan Padang Timur, 2019<br><i>Production of Fruits in Padang Timur, 2019</i> .....   | 66        |
| 3.2.1      | Luas Tanam Tanaman Perkebunan di Kecamatan Padang Timur, 2019<br><i>Planted Area of Plantation Crops in Padang Timur, 2019</i> .....  | 67        |
| <b>3.2</b> | <b>Perkebunan/Plantation</b> .....  | <b>67</b> |
| 3.2.2      | Produksi Tanaman Perkebunan di Kecamatan Padang Timur, 2019<br><i>Production of Plantation Plant in Padang Timur, 2019</i> .....  | 68        |
| 3.3.1      | Populasi, Produksi, Pematangan dan Konsumsi Ternak di Kecamatan Padang Timur, 2019<br><i>Population, Production, Slaughtered and Consumption of Livestock in Padang Timur, 2019</i> ..... | 69        |
| <b>3.3</b> | <b>Peternakan dan Perikanan/Livestock and Fishery</b> .....   | <b>69</b> |
| 3.3.2      | Populasi, Produksi, Pematangan dan Konsumsi Unggas di Kecamatan Padang Timur, 2019<br><i>Population, Production, Slaughtered and Consumption of Poultry in Padang Timur, 2019</i> .....   | 70        |
| 3.3.3      | Produksi dan Konsumsi Telur Menurut Jenis Unggas di Kecamatan Padang Timur, 2019<br><i>Egg Production and Egg Consumption of Poultry by Kind in Padang Timur, 2019</i> .....              | 71        |
| 3.3.4      | Jumlah Rumah Tangga dan Produksi Perikanan Menurut Jenis di Kecamatan Padang Timur, 2019<br><i>Number of Household and Production of Fishery by Kind in Padang Timur, 2019</i> .....      | 72        |
| <b>4.</b>  | <b>KEUANGAN DAN KOMUNIKASI/FINANCE AND COMMUNICATION</b> .....  | <b>75</b> |
| <b>4.1</b> | <b>Keuangan/Finance</b> .....   | <b>75</b> |
| 4.1.1      | Jumlah Bank Menurut Kelurahan di Kecamatan Padang Timur, 2019<br><i>Number of Bank by Urban Village in Padang Timur, 2019</i> .....   | 75        |
| 4.1.2      | Jumlah Koperasi Menurut Jenis dan Kelurahan di Kecamatan Padang Timur, 2019<br><i>Number of Cooperation by Kind and Urban Village in Padang Timur, 2019</i> .....                         | 76        |
| 4.1.3      | Target dan Realisasi PBB Menurut Kelurahan di Kecamatan Padang Timur, 2019<br><i>Target and Realization of Tax by Urban Village in Padang Timur, 2019</i>                                 | 77        |

|   |           |
|---|-----------|
| <b>4.1 Komunikasi .....</b>   | <b>78</b> |
| 4.2.1 Jumlah Menara Telepon, Operator dan Kondisi Sinyal Menurut<br>Kelurahan di Kecamatan Padang Timur, 2019<br><i>Number of Tower of Telephone, Provider and Signal Condition in Padang<br/>Timur Subdistrict, 2019 .....</i> | <b>78</b> |

<https://padangkota.bps.go.id>



# 1

## GEOGRAFIS DAN PEMERINTAHAN GEOGRAPHICAL AND GOVERNMENT



**SD**

*Elementary School*

**SMP**

*Junior High School*

**SMA**

*Senior High School*

**Diploma**

*Associate Degree*

**S1-S2**

*Bachelor - Magister*

-

-

17

2

19

**SMP**

*Junior High School*

**SMA**

*Senior High School*

**Diploma**

*Associate Degree*

**S1-S2**

*Bachelor - Magister*

-

6

4

13

**PNS DI KELURAHAN**

**KECAMATAN**

**PADANG TIMUR 2019**

*Urban Villages 's Civil Servant in Padang Timur Subdistrict*



Sumber : Kantor Camat Padang Timur

Source : Padang Timur Subdistrict Office

**61**



**1. Geografis dan Pemerintahan/*Geographical and Government***

**1.1 Keadaan Geografis/*Geograph***

**Tabel 1.1.1 Keadaan Geografis Kecamatan Padang Timur, 2019**  
**Table *Geographic Condition of Padang Timur Subdistrict, 2019***

|  |   |
|--|---|
| Letak Geografis /<br><i>Geographical Location</i>                  | 0°.58'.4" Lintang Selatan<br>100°.21'.11" Bujur Timur |
| Batas Wilayah<br><i>Boundaries Of District</i>                     |   |
| a. Sebelah Utara / <i>North</i>                                    | Kec. Padang Utara, Kec. Kuranji                       |
| b. Sebelah Selatan / <i>South</i>                                  | Kec. Padang Selatan                                   |
| c. Sebelah Barat / <i>West</i>                                     | Kec. Lubuk Begalung, Pauh                             |
| d. Sebelah Timur / <i>East</i>                                     | Kec. Padang Barat                                     |
| Luas Daerah<br><i>Total Area</i>                                   | 16,06 Km <sup>2</sup>                                 |
| Ketinggian Dari Permukaan Laut<br><i>Elevation Above Sea Level</i> | 4-10 mdpl   |
| temperatur<br><i>Temperature</i>                                   | 22 - 31,7   |
| Curah Hujan<br><i>Rainfalls</i>                                    | 384,88 mm/bulan                                       |

---

Sumber : Badan Perencanaan Pembangunan Daerah Kota Padang  
 Source : *Development Plannig Service of Padang Municipality*

## GEOGRAPHICAL AND GOVERNMENT

**Tabel 1.1.2 luas Kelurahan di Kecamatan Padang Timur, 2019**  
**Table Area of Urban Village in Padang Timur Subdistrict, 2019**

| Kelurahan             | Luas Daerah<br>( Km <sup>2</sup> ) |
|-----------------------|------------------------------------|
| (1)                   | (2)                                |
| Sawahan               | 8,80                               |
| Ganting Parak Gadang  | 0,62                               |
| Parak Gadang Timur    | 0,44                               |
| Kubu Marapalam        | 0,80                               |
| Kubu Parak Karakah    | 1,35                               |
| Andalas               | 1,12                               |
| Simpang Haru          | 0,64                               |
| Sawahan Timur         | 0,54                               |
| Jati Baru             | 1,14                               |
| Jati                  |                                    |
| <b>Jumlah / Total</b> | <b>16,06</b>                       |

Sumber : Badan Perencanaan Pembangunan Daerah Kota Padang

Source : Development Plannig Service of Padang Municipality

## GEOGRAFIS DAN PEMERINTAHAN

**Tabel 1.2.1 Banyaknya LMPK, RW dan RT Menurut Kelurahan di Kecamatan Padang Timur, 2019**  
**Table** *Number of LMPK, RW and RT of Padang Timur Subdistrict, 2019*

| Kelurahan                | LMPK      | RW        | RT         |
|--------------------------|-----------|-----------|------------|
| (1)                      | (2)       | (3)       | (4)        |
| Sawahan                  | 1         | 6         | 18         |
| Ganting Parak Gadang     | 1         | 11        | 47         |
| Parak Gadang Timur       | 1         | 8         | 32         |
| Kubu Marapalam           | 1         | 8         | 26         |
| Kubu Dalam Parak Karakah | 1         | 15        | 54         |
| Andalas                  | 1         | 11        | 41         |
| Simpang Haru             | 1         | 6         | 17         |
| Sawahan Timur            | 1         | 5         | 21         |
| Jati Baru                | 1         | 10        | 31         |
| Jati                     | 1         | 9         | 33         |
| <b>Jumlah / Total</b>    | <b>10</b> | <b>89</b> | <b>320</b> |

Sumber : Badan Perencanaan Pembangunan Daerah Kota Padang

Source : *Development Plannig Service of Padang Municipality*



## GEOGRAPHICAL AND GOVERNMENT

### 1.2 Pemerintahan/Government

**Tabel 1.2.1 Jumlah PNS Laki-Laki di Kecamatan Padang Timur Menurut Kelurahan dan Pendidikan, 2019**  
*Number of Male Service Servant of Padang Timur Subdistrict by Urban Villages and Education, 2019*

| Kelurahan/<br><i>Urban Village</i> | Pendidikan/ Education |     |           |          |              | Jumlah<br>/<br><i>Total</i> |
|------------------------------------|-----------------------|-----|-----------|----------|--------------|-----------------------------|
|                                    | SD                    | SMP | SMA       | Diploma  | S1<br>Keatas |                             |
| (1)                                | (2)                   | (3) | (4)       | (5)      | (6)          | (7)                         |
| Sawahan                            | -                     | -   | -         | -        | 2            | 2                           |
| Ganting Parak<br>Gadang            | -                     | -   | 1         | -        | 1            | 2                           |
| Parak Gadang Timur                 | -                     | -   | 1         | -        | 2            | 3                           |
| Kubu Marapalam                     | -                     | -   | -         | 1        | 2            | 3                           |
| Kubu Dalam Parak<br>Karakah        | -                     | -   | 3         | -        | 2            | 5                           |
| Andalas                            | -                     | -   | 5         | -        | 1            | 6                           |
| Simpang Haru                       | -                     | -   | 1         | -        | 1            | 2                           |
| Sawahan Timur                      | -                     | -   | 2         | 1        | 2            | 5                           |
| Jati Baru                          | -                     | -   | 1         | -        | 4            | 5                           |
| Jati                               | -                     | -   | 3         | -        | 2            | 5                           |
| <b>Jumlah / Total</b>              | -                     | -   | <b>17</b> | <b>2</b> | <b>19</b>    | <b>38</b>                   |

Sumber : Kantor Camat Padang Timur

Source : Office of Padang Timur Subdistrict

**Tabel 1.2.2 Jumlah PNS Perempuan di Kecamatan Padang Timur Menurut Kelurahan dan Pendidikan, 2019**  
**Table** *Number of Female Service Servant of Padang Timur Subdistrict by Urban Villages and Education, 2019*

| Kelurahan/<br><i>Urban Village</i> | Pendidikan/ Education |     |          |          |              | Jumlah<br>/<br><i>Total</i> |
|------------------------------------|-----------------------|-----|----------|----------|--------------|-----------------------------|
|                                    | SD                    | SMP | SMA      | Diploma  | S1<br>Keatas |                             |
| (1)                                | (2)                   | (3) | (4)      | (5)      | (6)          | (7)                         |
| Sawahan                            | -                     | -   | -        | -        | 2            | 2                           |
| Ganting Parak<br>Gadang            | -                     | -   | 1        | 1        | 1            | 3                           |
| Parak Gadang Timur                 | -                     | -   | 1        | 1        | 1            | 3                           |
| Kubu Marapalam                     | -                     | -   | 1        | 1        | 1            | 3                           |
| Kubu Dalam Parak<br>Karakah        | -                     | -   | 1        | -        | 2            | 3                           |
| Andalas                            | -                     | -   | 1        | -        | 1            | 2                           |
| Simpang Haru                       | -                     | -   | -        | -        | 2            | 2                           |
| Sawahan Timur                      | -                     | -   | -        | 1        | 1            | 2                           |
| Jati Baru                          | -                     | -   | -        | -        | 1            | 1                           |
| Jati                               | -                     | -   | 1        | -        | 1            | 2                           |
| <b>Jumlah / Total</b>              | -                     | -   | <b>6</b> | <b>4</b> | <b>13</b>    | <b>23</b>                   |

Sumber : Kantor Camat Padang Timur

Source : *Office of Padang Timur Subdistrict*

## GEOGRAPHICAL AND GOVERNMENT

**Tabel 1.2.3 Jumlah PNS Laki-Laki di Kecamatan Padang Timur Menurut Kelurahan dan Golongan, 2019**  
*Number of Male Service Servant of Padang Timur Subdistrict by Urban Villages and Rank, 2019*

| Kelurahan/<br><i>Urban Village</i> | Golongan/Rank |     |     |     | Jumlah<br>/<br><i>Total</i> |
|------------------------------------|---------------|-----|-----|-----|-----------------------------|
|                                    | I             | II  | III | IV  |                             |
| (1)                                | (2)           | (3) | (4) | (5) | (6)                         |
| Sawah                              | -             | -   | 1   | 1   | 2                           |
| Ganting Parak Gadang               | -             | -   | 2   | -   | 2                           |
| Parak Gadang Timur                 | -             | -   | 4   | -   | 4                           |
| Kubu Marapalam                     | -             | -   | 3   | -   | 3                           |
| Kubu Dalam Parak Karakah           | -             | 2   | 3   | -   | 5                           |
| Andalas                            | -             | 2   | 3   | -   | 5                           |
| Simpang Haru                       | -             | -   | 2   | -   | 2                           |
| Sawah Timur                        | -             | 1   | 3   | -   | 4                           |
| Jati Baru                          | -             | -   | 5   | -   | 5                           |
| Jati                               | -             | 2   | 3   | -   | 5                           |
| <b>Jumlah / Total</b>              | -             | 7   | 29  | 1   | 37                          |

Sumber : Kantor Camat Padang Timur

Source : Office of Padang Timur Subdistrict

**Tabel 1.2.4 Jumlah PNS Perempuan di Kecamatan Padang Timur Menurut Kelurahan dan Golongan, 2019**  
**Table** *Number of Male Service Servant of Padang Timur Subdistrict by Urban Villages and Rank, 2019*

| Kelurahan/<br><i>Urban Village</i> | Golongan/ <i>Rank</i> |     |     |     | Jumlah<br>/<br><i>Total</i> |
|------------------------------------|-----------------------|-----|-----|-----|-----------------------------|
|                                    | I                     | II  | III | IV  |                             |
| (1)                                | (2)                   | (3) | (4) | (5) | (6)                         |
| Sawah                              | -                     | -   | 3   | -   | 3                           |
| Ganting Parak Gadang               | -                     | 1   | 2   | -   | 3                           |
| Parak Gadang Timur                 | -                     | -   | 2   | -   | 2                           |
| Kubu Marapalam                     | -                     | -   | 3   | -   | 3                           |
| Kubu Dalam Parak Karakah           | -                     | -   | 2   | -   | 2                           |
| Andalas                            | -                     | -   | 3   | -   | 3                           |
| Simpang Haru                       | -                     | -   | 2   | -   | 2                           |
| Sawah Timur                        | -                     | -   | 2   | -   | 2                           |
| Jati Baru                          | -                     | -   | 1   | -   | 1                           |
| Jati                               | -                     | -   | 2   | -   | 2                           |
| <b>Jumlah / Total</b>              | -                     | 3   | 24  | -   | 23                          |

Sumber : Kantor Camat Padang Timur

Source : *Office of Padang Timur Subdistrict*

**GEOGRAPHICAL AND GOVERNMENT**

**Tabel 1.2.5 Jumlah PNS di Kantor Kecamatan Padang Timur Menurut Struktur Organisasi, Jenis Kelamin dan Golongan 2019**  
**Table** **Number of Service Servant of Padang Timur Subdistrict Office by Organization Stucture, Sex and Rank, 2019**

| Struktur Organisasi   | Jenis Kelamin / Sex | Golongan/Rank |     |     |     | Jumlah / Total |
|-----------------------|---------------------|---------------|-----|-----|-----|----------------|
|                       |                     | I             | II  | III | IV  |                |
| (1)                   | (2)                 | (3)           | (4) | (5) | (6) | (7)            |
| Camat                 | Laki-laki           | -             | -   | -   | 1   | 1              |
|                       | Perempuan           | -             | -   | -   | -   | -              |
| Sekcam                | Laki-laki           | -             | -   | -   | -   | -              |
|                       | Perempuan           | -             | -   | -   | 1   | 1              |
| Sekretariat           | Laki-laki           | -             | 1   | 1   | -   | 2              |
|                       | Perempuan           | -             | 2   | 2   | -   | 4              |
| Seksi Pemberdayaan    | Laki-laki           | -             | -   | 1   | -   | 1              |
|                       | Perempuan           | -             | -   | -   | -   | -              |
| Seksi Pelayanan Umum  | Laki-laki           | -             | -   | -   | -   | -              |
|                       | Perempuan           | -             | -   | -   | -   | -              |
| Seksi Pemerintahan    | Laki-laki           | -             | -   | -   | -   | -              |
|                       | Perempuan           | -             | 3   | -   | 1   | 4              |
| Seksi Kesos           | Laki-laki           | -             | -   | 1   | -   | 1              |
|                       | Perempuan           | -             | -   | -   | -   | -              |
| Seksi Trantib         | Laki-laki           | -             | 3   | 1   | -   | 4              |
|                       | Perempuan           | -             | -   | -   | -   | -              |
| Seksi Perizinan       | Laki-laki           | -             | -   | -   | -   | -              |
|                       | Perempuan           | -             | -   | 1   | -   | 1              |
| <b>Jumlah / Total</b> |                     | -             | 9   | 7   | 3   | 19             |

Sumber : Kantor Camat Padang Timur

Source : Office of Padang Timur Subdistrict

## GEOGRAFIS DAN PEMERINTAHAN

**Tabel 1.2.6 Jumlah PNS di Kantor Kecamatan Padang Timur Menurut Struktur Organisasi, Jenis Kelamin dan Golongan 2019**  
**Table** *Number of Service Servant of Padang Timur Subdistrict Office by Organization Stucture, Sex and Rank, 2019*

| Struktur Organisasi   | Jenis Kelamin / Sex | Pendidikan/ Education |     |     |         |           | Jumlah / Total |
|-----------------------|---------------------|-----------------------|-----|-----|---------|-----------|----------------|
|                       |                     | SD                    | SMP | SMA | Diploma | S1 Keatas |                |
| (1)                   | (2)                 | (3)                   | (4) | (5) | (6)     | (7)       | (8)            |
| Camat                 | L                   | -                     | -   | -   | -       | 1         | 1              |
|                       | P                   | -                     | -   | -   | -       | -         | -              |
| Sekcam                | L                   | -                     | -   | -   | -       | 1         | 1              |
|                       | P                   | -                     | -   | -   | -       | -         | -              |
| Sekretariat           | L                   | -                     | -   | 1   | -       | 1         | 2              |
|                       | P                   | -                     | -   | -   | 3       | 2         | 5              |
| Seksi Pemberdayaan    | L                   | -                     | -   | -   | -       | 1         | 1              |
|                       | P                   | -                     | -   | -   | -       | -         | -              |
| Seksi Pelayanan Umum  | L                   | -                     | -   | -   | -       | -         | -              |
|                       | P                   | -                     | -   | -   | -       | -         | -              |
| Seksi Pemerintahan    | L                   | -                     | -   | -   | -       | -         | -              |
|                       | P                   | -                     | -   | 1   | 1       | 2         | 4              |
| Seksi Kesos           | L                   | -                     | -   | -   | -       | 1         | 1              |
|                       | P                   | -                     | -   | -   | -       | -         | -              |
| Seksi Trantib         | L                   | -                     | 2   | 2   | -       | 1         | 5              |
|                       | P                   | -                     | -   | -   | -       | -         | -              |
| Seksi Perizinan       | L                   | -                     | -   | -   | -       | -         | -              |
|                       | P                   | -                     | -   | -   | -       | 1         | 1              |
| <b>Jumlah / Total</b> |                     | -                     | 2   | 4   | 4       | 11        | 21             |

Sumber : Kantor Camat Padang Timur

Source : Office of Padang Timur Subdistrict



2

**SOSIAL DAN KESEJAHTERAAN RAKYAT**  
*SOCIAL AND WELFARE*



**39 716**  
**JIWA**

*Peoples*



**40 038**  
**JIWA**

*Peoples*

**PENDUDUK KECAMATAN**

*Population of*

**PADANG TIMUR 2019**

**79 754**

Sumber : BPS, Proyeksi Penduduk

Source : BPS, Population Projection





## 2. Sosial dan Kesejahteraan Rakyat/*Social and Welfare*

### 2.1 Kependudukan/*Population*

**Tabel 2.1.1 Jumlah Penduduk Kecamatan Padang Timur Menurut Kelurahan dan Jenis Kelamin, 2019**  
**Table** *Population of Padang Timur Subdistrict by Urban Villages and Sex, 2019*

| Desa / Kelurahan /<br><i>Villages</i> | Jenis Kelamin/Sex     |                      | Jumlah/<br>Total | Sex<br>ratio |
|---------------------------------------|-----------------------|----------------------|------------------|--------------|
|                                       | Laki<br>Laki/<br>Male | Perempuan<br>/Female |                  |              |
| (1)                                   | (2)                   | (3)                  | (4)              | (5)          |
| Sawahan                               | 2 600                 | 2 801                | 5 401            | 92,82        |
| Ganting Parak Gadang                  | 4 308                 | 4 525                | 8 833            | 95,20        |
| Parak Gadang Timur                    | 4 373                 | 4 410                | 8 783            | 99,16        |
| Kubu Marapalam                        | 2 860                 | 2 765                | 5 625            | 103,44       |
| Kubu Dalam Parak<br>Karakah           | 7 579                 | 7 140                | 14 719           | 106,15       |
| Andalas                               | 5 143                 | 5 000                | 10 143           | 102,86       |
| Simpang Haru                          | 2 291                 | 2 229                | 4 520            | 102,78       |
| Sawahan Timur                         | 2 456                 | 2 424                | 4 880            | 101,32       |
| Jati Baru                             | 3 072                 | 3 672                | 6 744            | 83,66        |
| Jati                                  | 5 034                 | 5 072                | 10 106           | 99,25        |
| <b>Jumlah / Total</b>                 | <b>39 716</b>         | <b>40 038</b>        | <b>79 757</b>    | <b>99,20</b> |

Sumber : BPS, Proyeksi Penduduk

Source : BPS, Population Projection

**SOCIAL AND WELFARE**

**Tabel 2.1.2 Jumlah Penduduk Kecamatan Padang Timur Menurut Kelompok Umur dan Jenis Kelamin, 2019**  
**Table Population of Padang Timur Subdistrict by Age-Group dan Sex, 2019**

| Kelompok Umur | Jenis Kelamin/Sex |                   | Jumlah/ Total | Sex ratio    |
|---------------|-------------------|-------------------|---------------|--------------|
|               | Laki Laki/ Male   | Perempuan /Female |               |              |
| (1)           | (2)               | (3)               | (4)           | (5)          |
| 0-4           | 3 003             | 3 057             | 6 060         | 98,23        |
| 5-9           | 3 138             | 2 963             | 6 101         | 105,91       |
| 10-14         | 3 255             | 3 016             | 6 271         | 107,92       |
| 15-19         | 4 004             | 4 043             | 8 047         | 99,04        |
| 20-24         | 5 454             | 5 094             | 10 548        | 107,07       |
| 25-29         | 3 418             | 3 374             | 6 792         | 101,30       |
| 30-34         | 2 930             | 2 751             | 5 681         | 106,51       |
| 35-39         | 2 591             | 2 712             | 5 303         | 95,54        |
| 40-44         | 2 691             | 2 942             | 5 633         | 91,47        |
| 45-49         | 2 463             | 2 549             | 5 012         | 96,63        |
| 50-54         | 2 125             | 2 149             | 4 274         | 98,88        |
| 55-59         | 1 747             | 1 852             | 3 599         | 94,33        |
| 60-64         | 1 189             | 1 409             | 2 598         | 84,39        |
| 65-69         | 814               | 918               | 1 732         | 88,67        |
| 70-74         | 480               | 519               | 999           | 92,49        |
| 75+           | 414               | 690               | 1 104         | 60,00        |
| <b>Jumlah</b> | <b>39 716</b>     | <b>40 038</b>     | <b>79 754</b> | <b>99,20</b> |

Sumber : BPS, Proyeksi Penduduk  
 Source : BPS, Population Projection

**Tabel 2.1.3 Jumlah Penduduk Kelurahan Sawahan Menurut Kelompok Umur, 2019**  
**Population of Sawahan Urban Village by Age-Group and Sex, 2019**

| Kelompok Umur | Jenis Kelamin/Sex  |                      | Jumlah/<br>Total | Sex ratio    |
|---------------|--------------------|----------------------|------------------|--------------|
|               | Laki Laki/<br>Male | Perempuan<br>/Female |                  |              |
| (1)           | (2)                | (3)                  | (4)              | (5)          |
| 0-4           | 173                | 181                  | 354              | 95,58        |
| 5-9           | 177                | 187                  | 364              | 94,65        |
| 10-14         | 207                | 203                  | 410              | 101,97       |
| 15-19         | 248                | 305                  | 553              | 81,31        |
| 20-24         | 375                | 397                  | 772              | 94,46        |
| 25-29         | 222                | 239                  | 461              | 92,89        |
| 30-34         | 197                | 177                  | 374              | 111,30       |
| 35-39         | 157                | 178                  | 335              | 88,20        |
| 40-44         | 193                | 198                  | 391              | 97,47        |
| 45-49         | 162                | 165                  | 327              | 98,18        |
| 50-54         | 144                | 126                  | 270              | 114,29       |
| 55-59         | 102                | 148                  | 250              | 68,92        |
| 60-64         | 104                | 102                  | 206              | 101,96       |
| 65-69         | 56                 | 64                   | 120              | 87,50        |
| 70-74         | 39                 | 58                   | 97               | 67,24        |
| 75+           | 44                 | 73                   | 117              | 60,27        |
| <b>Jumlah</b> | <b>2 600</b>       | <b>2 801</b>         | <b>5 401</b>     | <b>92,82</b> |

Sumber : BPS, Proyeksi Penduduk  
 Source : BPS, Population Projection

**SOCIAL AND WELFARE**

**Tabel 2.1.4 Jumlah Penduduk Kelurahan Ganting Parak Gadang Menurut Kelompok Umur, 2019**  
**Table** **Population of Bukit Ganting Parak Gadang Urban Village by Age-Group and Sex, 2019**

| Kelompok Umur | Jenis Kelamin/Sex  |                      | Jumlah/ Total | Sex ratio    |
|---------------|--------------------|----------------------|---------------|--------------|
|               | Laki Laki/<br>Male | Perempuan<br>/Female |               |              |
| (1)           | (2)                | (3)                  | (4)           | (5)          |
| 0-4           | 341                | 358                  | 699           | 95,25        |
| 5-9           | 355                | 355                  | 710           | 100,00       |
| 10-14         | 347                | 363                  | 710           | 95,59        |
| 15-19         | 367                | 434                  | 801           | 84,56        |
| 20-24         | 470                | 473                  | 943           | 99,37        |
| 25-29         | 367                | 349                  | 716           | 105,16       |
| 30-34         | 322                | 318                  | 640           | 101,26       |
| 35-39         | 318                | 322                  | 640           | 98,76        |
| 40-44         | 354                | 358                  | 712           | 98,88        |
| 45-49         | 272                | 305                  | 577           | 89,18        |
| 50-54         | 260                | 247                  | 507           | 105,26       |
| 55-59         | 210                | 206                  | 416           | 101,94       |
| 60-64         | 111                | 193                  | 304           | 57,51        |
| 65-69         | 99                 | 118                  | 217           | 83,90        |
| 70-74         | 61                 | 50                   | 111           | 122,00       |
| 75+           | 54                 | 76                   | 130           | 71,05        |
| <b>Jumlah</b> | <b>4 308</b>       | <b>4 525</b>         | <b>8 833</b>  | <b>95,20</b> |

Sumber : BPS, Proyeksi Penduduk  
 Source : BPS, Population Projection

**Tabel 2.1.5 Jumlah Penduduk Kelurahan Parak Gadang Timur Menurut Kelompok Umur, 2019**  
**Population of Parak Gadang Timur Urban Village by Age-Group and Sex, 2019**

| Kelompok Umur | Jenis Kelamin/Sex |                   | Jumlah/ Total | Sex ratio    |
|---------------|-------------------|-------------------|---------------|--------------|
|               | Laki Laki/ Male   | Perempuan /Female |               |              |
| (1)           | (2)               | (3)               | (4)           | (5)          |
| 0-4           | 370               | 361               | 731           | 102,49       |
| 5-9           | 364               | 355               | 719           | 102,54       |
| 10-14         | 355               | 323               | 678           | 109,91       |
| 15-19         | 412               | 361               | 773           | 114,13       |
| 20-24         | 440               | 389               | 829           | 113,11       |
| 25-29         | 343               | 372               | 715           | 92,20        |
| 30-34         | 353               | 328               | 681           | 107,62       |
| 35-39         | 317               | 331               | 648           | 95,77        |
| 40-44         | 298               | 324               | 622           | 91,98        |
| 45-49         | 293               | 260               | 553           | 112,69       |
| 50-54         | 223               | 284               | 507           | 78,52        |
| 55-59         | 212               | 259               | 471           | 81,85        |
| 60-64         | 159               | 179               | 338           | 88,83        |
| 65-69         | 107               | 126               | 233           | 84,92        |
| 70-74         | 76                | 65                | 141           | 116,92       |
| 75+           | 51                | 93                | 144           | 54,84        |
| <b>Jumlah</b> | <b>4 373</b>      | <b>4 410</b>      | <b>8 783</b>  | <b>99,16</b> |

Sumber : BPS, Proyeksi Penduduk

Source : BPS, Population Projection

**SOCIAL AND WELFARE**

**Tabel 2.1.6 Jumlah Penduduk Kelurahan Kubu Marapalam Menurut Kelompok Umur, 2019**  
**Population of Kubu Marapalam Urban Village by Age-Group and Sex, 2019**

| Kelompok Umur | Jenis Kelamin/Sex |                   | Jumlah/ Total | Sex ratio     |
|---------------|-------------------|-------------------|---------------|---------------|
|               | Laki Laki/ Male   | Perempuan /Female |               |               |
| (1)           | (2)               | (3)               | (4)           | (5)           |
| 0-4           | 218               | 203               | 421           | 107,39        |
| 5-9           | 213               | 230               | 443           | 92,61         |
| 10-14         | 227               | 215               | 442           | 105,58        |
| 15-19         | 261               | 240               | 501           | 108,75        |
| 20-24         | 468               | 341               | 809           | 137,24        |
| 25-29         | 254               | 233               | 487           | 109,01        |
| 30-34         | 195               | 190               | 385           | 102,63        |
| 35-39         | 189               | 180               | 369           | 105,00        |
| 40-44         | 172               | 197               | 369           | 87,31         |
| 45-49         | 163               | 184               | 347           | 88,59         |
| 50-54         | 146               | 151               | 297           | 96,69         |
| 55-59         | 143               | 156               | 299           | 91,67         |
| 60-64         | 84                | 88                | 172           | 95,45         |
| 65-69         | 69                | 81                | 150           | 85,19         |
| 70-74         | 32                | 34                | 66            | 94,12         |
| 75+           | 26                | 42                | 68            | 61,90         |
| <b>Jumlah</b> | <b>2 860</b>      | <b>2 765</b>      | <b>5 625</b>  | <b>103,44</b> |

Sumber : BPS, Proyeksi Penduduk  
 Source : BPS, Population Projection

**Tabel 2.1.7 Jumlah Penduduk Kelurahan Kubu Parak Karakah Menurut Kelompok Umur, 2019**  
**Population of Kubu Parak Karakah Urban Village by Age-Group and Sex, 2019**

| Kelompok Umur | Jenis Kelamin/Sex  |                      | Jumlah/ Total | Sex ratio     |
|---------------|--------------------|----------------------|---------------|---------------|
|               | Laki Laki/<br>Male | Perempuan<br>/Female |               |               |
| (1)           | (2)                | (3)                  | (4)           | (5)           |
| 0-4           | 599                | 619                  | 1 218         | 96,77         |
| 5-9           | 690                | 587                  | 1 277         | 117,55        |
| 10-14         | 724                | 639                  | 1 363         | 113,30        |
| 15-19         | 830                | 692                  | 1 522         | 119,94        |
| 20-24         | 937                | 730                  | 1 667         | 128,36        |
| 25-29         | 598                | 587                  | 1 185         | 101,87        |
| 30-34         | 515                | 486                  | 1 001         | 105,97        |
| 35-39         | 464                | 491                  | 955           | 94,50         |
| 40-44         | 512                | 640                  | 1 152         | 80,00         |
| 45-49         | 527                | 530                  | 1 057         | 99,43         |
| 50-54         | 434                | 369                  | 803           | 117,62        |
| 55-59         | 323                | 292                  | 615           | 110,62        |
| 60-64         | 195                | 199                  | 394           | 97,99         |
| 65-69         | 106                | 112                  | 218           | 94,64         |
| 70-74         | 64                 | 66                   | 130           | 96,97         |
| 75+           | 61                 | 101                  | 162           | 60,40         |
| <b>Jumlah</b> | <b>7 579</b>       | <b>7 140</b>         | <b>14 719</b> | <b>106,15</b> |

Sumber : BPS, Proyeksi Penduduk

Source : BPS, Population Projection



**SOCIAL AND WELFARE**

**Tabel 2.1.8 Jumlah Penduduk Kelurahan Andalas Menurut Kelompok Umur, 2019**  
**Population of Andalas Urban Village by Age-Group and Sex, 2019**

| Kelompok Umur | Jenis Kelamin/Sex |                   | Jumlah/ Total | Sex ratio     |
|---------------|-------------------|-------------------|---------------|---------------|
|               | Laki Laki/ Male   | Perempuan /Female |               |               |
| (1)           | (2)               | (3)               | (4)           | (5)           |
| 0-4           | 367               | 420               | 787           | 87,38         |
| 5-9           | 390               | 366               | 756           | 106,56        |
| 10-14         | 411               | 361               | 772           | 113,85        |
| 15-19         | 517               | 498               | 1 015         | 103,82        |
| 20-24         | 802               | 583               | 1 385         | 137,56        |
| 25-29         | 474               | 464               | 938           | 102,16        |
| 30-34         | 375               | 350               | 725           | 107,14        |
| 35-39         | 311               | 327               | 638           | 95,11         |
| 40-44         | 310               | 318               | 628           | 97,48         |
| 45-49         | 292               | 337               | 629           | 86,65         |
| 50-54         | 255               | 295               | 550           | 86,44         |
| 55-59         | 275               | 251               | 526           | 109,56        |
| 60-64         | 182               | 174               | 356           | 104,60        |
| 65-69         | 97                | 108               | 205           | 89,81         |
| 70-74         | 46                | 62                | 108           | 74,19         |
| 75+           | 39                | 86                | 125           | 45,35         |
| <b>Jumlah</b> | <b>5 143</b>      | <b>5 000</b>      | <b>10 143</b> | <b>102,86</b> |

Sumber : BPS, Proyeksi Penduduk  
 Source : BPS, Population Projection

**Tabel 2.1.9 Jumlah Penduduk Kelurahan Simpang Haru Menurut Kelompok Umur, 2019**  
**Table** *Population of Simpang Haru Urban Village by Age-Group and Sex, 2019*

| Kelompok Umur | Jenis Kelamin/Sex  |                      | Jumlah/<br>Total | Sex ratio     |
|---------------|--------------------|----------------------|------------------|---------------|
|               | Laki Laki/<br>Male | Perempuan<br>/Female |                  |               |
| (1)           | (2)                | (3)                  | (4)              | (5)           |
| 0-4           | 183                | 172                  | 355              | 106,40        |
| 5-9           | 173                | 167                  | 340              | 103,59        |
| 10-14         | 178                | 160                  | 338              | 111,25        |
| 15-19         | 238                | 245                  | 483              | 97,14         |
| 20-24         | 374                | 299                  | 673              | 125,08        |
| 25-29         | 198                | 181                  | 379              | 109,39        |
| 30-34         | 175                | 170                  | 345              | 102,94        |
| 35-39         | 162                | 156                  | 318              | 103,85        |
| 40-44         | 146                | 155                  | 301              | 94,19         |
| 45-49         | 139                | 121                  | 260              | 114,88        |
| 50-54         | 110                | 102                  | 212              | 107,84        |
| 55-59         | 66                 | 103                  | 169              | 64,08         |
| 60-64         | 48                 | 80                   | 128              | 60,00         |
| 65-69         | 52                 | 47                   | 99               | 110,64        |
| 70-74         | 26                 | 26                   | 52               | 100,00        |
| 75+           | 23                 | 45                   | 68               | 51,11         |
| <b>Jumlah</b> | <b>2 291</b>       | <b>2 229</b>         | <b>4 520</b>     | <b>102,78</b> |

Sumber : BPS, Proyeksi Penduduk

Source : BPS, Population Projection

**SOCIAL AND WELFARE**

**Tabel 2.1.10 Jumlah Penduduk Kelurahan Sawahan Timur Menurut Kelompok Umur, 2019**  
**Population of Sawahan Timur Urban Village by Age-Group and Sex, 2019**

| Kelompok Umur | Jenis Kelamin/Sex  |                      | Jumlah/<br>Total | Sex ratio     |
|---------------|--------------------|----------------------|------------------|---------------|
|               | Laki Laki/<br>Male | Perempuan<br>/Female |                  |               |
| (1)           | (2)                | (3)                  | (4)              | (5)           |
| 0-4           | 195                | 161                  | 356              | 121,12        |
| 5-9           | 192                | 185                  | 377              | 103,78        |
| 10-14         | 217                | 199                  | 416              | 109,05        |
| 15-19         | 271                | 255                  | 526              | 106,27        |
| 20-24         | 302                | 287                  | 589              | 105,23        |
| 25-29         | 207                | 192                  | 399              | 107,81        |
| 30-34         | 178                | 161                  | 339              | 110,56        |
| 35-39         | 139                | 148                  | 287              | 93,92         |
| 40-44         | 167                | 200                  | 367              | 83,50         |
| 45-49         | 161                | 147                  | 308              | 109,52        |
| 50-54         | 136                | 137                  | 273              | 99,27         |
| 55-59         | 110                | 108                  | 218              | 101,85        |
| 60-64         | 68                 | 119                  | 187              | 57,14         |
| 65-69         | 53                 | 53                   | 106              | 100,00        |
| 70-74         | 37                 | 40                   | 77               | 92,50         |
| 75+           | 23                 | 32                   | 55               | 71,88         |
| <b>Jumlah</b> | <b>2 456</b>       | <b>2 424</b>         | <b>4 880</b>     | <b>101,32</b> |

Sumber : BPS, Proyeksi Penduduk  
 Source : BPS, Population Projection

**Tabel 2.1.11 Jumlah Penduduk Kelurahan Jati Baru Menurut Kelompok Umur, 2019**  
**Population of Jati Baru Urban Village by Age-Group and Sex, 2019**

| Kelompok Umur | Jenis Kelamin/Sex  |                      | Jumlah/ Total | Sex ratio    |
|---------------|--------------------|----------------------|---------------|--------------|
|               | Laki Laki/<br>Male | Perempuan<br>/Female |               |              |
| (1)           | (2)                | (3)                  | (4)           | (5)          |
| 0-4           | 174                | 220                  | 394           | 79,09        |
| 5-9           | 192                | 183                  | 375           | 104,92       |
| 10-14         | 194                | 180                  | 374           | 107,78       |
| 15-19         | 343                | 508                  | 851           | 67,52        |
| 20-24         | 543                | 743                  | 1 286         | 73,08        |
| 25-29         | 277                | 299                  | 576           | 92,64        |
| 30-34         | 228                | 216                  | 444           | 105,56       |
| 35-39         | 202                | 214                  | 416           | 94,39        |
| 40-44         | 210                | 237                  | 447           | 88,61        |
| 45-49         | 177                | 191                  | 368           | 92,67        |
| 50-54         | 133                | 164                  | 297           | 81,10        |
| 55-59         | 124                | 140                  | 264           | 88,57        |
| 60-64         | 97                 | 124                  | 221           | 78,23        |
| 65-69         | 85                 | 95                   | 180           | 89,47        |
| 70-74         | 43                 | 70                   | 113           | 61,43        |
| 75+           | 50                 | 88                   | 138           | 56,82        |
| <b>Jumlah</b> | <b>3 072</b>       | <b>3 672</b>         | <b>6 744</b>  | <b>83,66</b> |

Sumber : BPS, Proyeksi Penduduk  
 Source : BPS, Population Projection

**SOCIAL AND WELFARE**

**Tabel 2.1.11 Jumlah Penduduk Kelurahan Jati Menurut Kelompok Umur, 2019**  
**Population of Jati Urban Village by Age-Group and Sex, 2019**

| Kelompok Umur | Jenis Kelamin/Sex |                   | Jumlah/ Total | Sex ratio    |
|---------------|-------------------|-------------------|---------------|--------------|
|               | Laki Laki/ Male   | Perempuan /Female |               |              |
| (1)           | (2)               | (3)               | (4)           | (5)          |
| 0-4           | 383               | 362               | 745           | 105,80       |
| 5-9           | 392               | 348               | 740           | 112,64       |
| 10-14         | 395               | 373               | 768           | 105,90       |
| 15-19         | 517               | 505               | 1 022         | 102,38       |
| 20-24         | 743               | 852               | 1 595         | 87,21        |
| 25-29         | 478               | 458               | 936           | 104,37       |
| 30-34         | 392               | 355               | 747           | 110,42       |
| 35-39         | 332               | 365               | 697           | 90,96        |
| 40-44         | 329               | 315               | 644           | 104,44       |
| 45-49         | 277               | 309               | 586           | 89,64        |
| 50-54         | 284               | 274               | 558           | 103,65       |
| 55-59         | 182               | 189               | 371           | 96,30        |
| 60-64         | 141               | 151               | 292           | 93,38        |
| 65-69         | 90                | 114               | 204           | 78,95        |
| 70-74         | 56                | 48                | 104           | 116,67       |
| 75+           | 43                | 54                | 97            | 79,63        |
| <b>Jumlah</b> | <b>5 034</b>      | <b>5 072</b>      | <b>10 106</b> | <b>99,25</b> |

Sumber : BPS, Proyeksi Penduduk

2.2 Pendidikan/*Education*

**Tabel 2.2.1 Jumlah Sekolah, Kelas, Guru, Murid dan Lulusan Sekolah Dasar Negeri di Kecamatan Padang Timur, 2019**  
***Table Number of School, Class, Teacher, Pupils and Graduates of Public Elementary School in Padang Timur, 2019***

| Kelurahan           | Sekolah   | Kelas      | Guru       | Murid        | Lulusan     |
|---------------------|-----------|------------|------------|--------------|-------------|
| (1)                 | (2)       | (3)        | (4)        | (5)          | (6)         |
| Sawahan             | 6         | 54         | 78         | 1 508        | 245         |
| Ganting Parak       |           |            |            |              |             |
| Gadang              | 4         | 31         | 45         | 749          | 137         |
| Parak Gadang Timur  | 6         | 37         | 53         | 844          | 130         |
| Kubu Marapalam      | 1         | 19         | 25         | 556          | 91          |
| Kubu Dalam Parak    |           |            |            |              |             |
| Karakah             | 3         | 30         | 42         | 699          | 105         |
| Andalas             | 2         | 29         | 41         | 879          | 176         |
| Simpang Haru        | -         | -          | -          | -            | -           |
| Sawahan Timur       | 9         | 67         | 96         | 1 560        | 252         |
| Jati Baru           | 2         | 19         | 27         | 460          | 79          |
| Jati                | 1         | 12         | 18         | 281          | 31          |
| <b>Jumlah/Total</b> | <b>34</b> | <b>298</b> | <b>425</b> | <b>7 536</b> | <b>1246</b> |

Sumber : Dinas Pendidikan Kota Padang

Source : Education Service of Padang Municipality

## SOCIAL AND WELFARE

**Tabel 2.2.2 Jumlah Sekolah, Kelas, Guru, Murid dan Lulusan Sekolah Dasar Swasta di Kecamatan Padang Timur, 2019**  
*Number of School, Class, Teacher, Pupils and Graduates of Private Elementary School in Padang Timur, 2019*

| Kelurahan           | Sekolah   | Kelas      | Guru       | Murid        | Lulusan    |
|---------------------|-----------|------------|------------|--------------|------------|
| (1)                 | (2)       | (3)        | (4)        | (5)          | (6)        |
| Sawah               | 2         | 12         | 19         | 119          | 14         |
| Ganting Parak       |           |            |            |              |            |
| Gadang              | 2         | 41         | 60         | 954          | 270        |
| Parak Gadang Timur  | 2         | 17         | 31         | 352          | 13         |
| Kubu Marapalam      | 1         | 6          | 6          | 48           | 25         |
| Kubu Dalam Parak    |           |            |            |              |            |
| Karakah             | -         | -          | -          | -            | -          |
| Andalas             | 1         | 6          | 9          | 92           | 24         |
| Simpang Haru        | 3         | 42         | 69         | 995          | 148        |
| Sawah Timur         | -         | -          | -          | -            | -          |
| Jati Baru           | 5         | 47         | 69         | 1 142        | 121        |
| Jati                | 1         | 18         | 28         | 448          | 115        |
| <b>Jumlah/Total</b> | <b>17</b> | <b>189</b> | <b>291</b> | <b>4 150</b> | <b>730</b> |

Sumber : Dinas Pendidikan Kota Padang

Source : Education Service of Padang Municipality

**Tabel 2.2.3 Jumlah Sekolah, Kelas, Guru, Murid dan Lulusan Sekolah Menengah Pertama Negeri di Kecamatan Padang Timur, 2019**  
*Number of School, Class, Teacher, Pupils and Graduates of Public Junior High School in Padang Timur, 2019*

| Kelurahan /<br>Village | Sekolah  | Kelas      | Guru       | Murid        | Lulusan     |
|------------------------|----------|------------|------------|--------------|-------------|
|                        | (2)      | (3)        | (4)        | (5)          | (6)         |
| Sawah                  | -        | -          | -          | -            | -           |
| Ganting Parak          |          |            |            |              |             |
| Gadang                 | -        | -          | -          | -            | -           |
| Parak Gadang Timur     | 1        | 21         | 43         | 649          | 190         |
| Kubu Marapalam         | 1        | 24         | 47         | 760          | 224         |
| Kubu Dalam Parak       |          |            |            |              |             |
| Karakah                | -        | -          | -          | -            | -           |
| Andalas                | 1        | 24         | 57         | 755          | 252         |
| Simpang Haru           | 1        | 24         | 47         | 747          | 214         |
| Sawah Timur            | -        | -          | -          | -            | -           |
| Jati Baru              | -        | -          | -          | -            | -           |
| Jati                   | 1        | 25         | 46         | 794          | 240         |
| <b>Jumlah/Total</b>    | <b>5</b> | <b>118</b> | <b>240</b> | <b>3 705</b> | <b>1120</b> |

Sumber : Dinas Pendidikan Kota Padang

Source : Education Service of Padang Municipality



**SOCIAL AND WELFARE**

**Tabel 2.2.4 Jumlah Sekolah, Kelas, Guru, Murid dan Lulusan Sekolah Menengah Pertama Swasta di Kecamatan Padang Timur, 2019**  
*Number of School, Class, Teacher, Pupils and Graduates of Private Junior High School in Padang Timur, 2019*

| Kelurahan           | Sekolah  | Kelas     | Guru       | Murid        | Lulusan    |
|---------------------|----------|-----------|------------|--------------|------------|
| (1)                 | (2)      | (3)       | (4)        | (5)          | (6)        |
| Sawahan             | 1        | 4         | 13         | 104          | 111        |
| Ganting Parak       |          |           |            |              |            |
| Gadang              | -        | -         | -          | -            | -          |
| Parak Gadang Timur  | -        | -         | -          | -            | -          |
| Kubu Marapalam      | -        | -         | -          | -            | -          |
| Kubu Dalam Parak    |          |           |            |              |            |
| Karakah             | 1        | 3         | 8          | 35           | 34         |
| Andalas             | -        | -         | -          | -            | -          |
| Simpang Haru        | 3        | 37        | 78         | 1 107        | 426        |
| Sawahan Timur       | -        | -         | -          | -            | -          |
| Jati Baru           | 1        | 3         | 5          | 74           | 40         |
| Jati                | 1        | 18        | 40         | 512          | 233        |
| <b>Jumlah/total</b> | <b>7</b> | <b>65</b> | <b>144</b> | <b>1 832</b> | <b>844</b> |

Sumber : Dinas Pendidikan Kota Padang

Source : Education Service of Padang Municipality

**Tabel 2.2.5 Jumlah Sekolah, Kelas, Guru, Murid dan Lulusan Sekolah Menengah Atas Negeri di Kecamatan Padang Timur, 2019**  
**Number of School, Class, Teacher, Pupplis and Graduates of Public Senior High School in Padang Timur, 2019**

| Kelurahan           | Sekolah  | Kelas     | Guru      | Murid      | Lulusan    |
|---------------------|----------|-----------|-----------|------------|------------|
| (1)                 | (2)      | (3)       | (4)       | (5)        | (6)        |
| Sawahen             | -        | -         | -         | -          | -          |
| Ganting Parak       |          |           |           |            |            |
| Gadang              | -        | -         | -         | -          | -          |
| Parak Gadang Timur  | -        | -         | -         | -          | -          |
| Kubu Marapalam      | -        | -         | -         | -          | -          |
| Kubu Dalam Parak    |          |           |           |            |            |
| Karakah             | -        | -         | -         | -          | -          |
| Andalas             | -        | -         | -         | -          | -          |
| Simpang Haru        | -        | -         | -         | -          | -          |
| Sawahen Timur       | -        | -         | -         | -          | -          |
| Jati Baru           | 1        | 28        | 55        | 934        | 286        |
| Jati                | -        | -         | -         | -          | -          |
| <b>Jumlah/Total</b> | <b>1</b> | <b>28</b> | <b>55</b> | <b>934</b> | <b>286</b> |

Sumber : Dinas Pendidikan Kota Padang

Source : Education Service of Padang Municipality

**SOCIAL AND WELFARE**

**Tabel 2.2.6 Jumlah Sekolah, Kelas, Guru, Murid dan Lulusan Sekolah Menengah Atas Swasta di Kecamatan Padang Timur, 2019**  
**Table Number of School, Class, Teacher, Pupils and Graduates of Private Senior High School in Padang Timur, 2019**

| Kelurahan           | Sekolah  | Kelas     | Guru       | Murid        | Lulusan     |
|---------------------|----------|-----------|------------|--------------|-------------|
| (1)                 | (2)      | (3)       | (4)        | (5)          | (6)         |
| Sawahan             | 3        | 17        | 28         | 318          | 196         |
| Ganting Parak       |          |           |            |              |             |
| Gadang              | -        | -         | -          | -            | -           |
| Parak Gadang        |          |           |            |              |             |
| Timur               | -        | -         | -          | -            | -           |
| Kubu Marapalam      | -        | -         | -          | -            | -           |
| Kubu Dalam Parak    |          |           |            |              |             |
| Karakah             | -        | -         | -          | -            | -           |
| Andalas             | -        | -         | -          | -            | -           |
| Simpang Haru        | 1        | 25        | 50         | 726          | 303         |
| Sawahan Timur       | -        | -         | -          | -            | -           |
| Jati Baru           | -        | -         | -          | -            | -           |
| Jati                | 2        | 43        | 97         | 1 324        | 547         |
| <b>Jumlah/Total</b> | <b>6</b> | <b>85</b> | <b>175</b> | <b>2 368</b> | <b>1046</b> |

Sumber : Dinas Pendidikan Kota Padang  
 Source : Education Service of Padang Municipality

**Tabel 2.2.7 Jumlah Sekolah, Kelas, Guru, Murid dan Lulusan Sekolah Menengah Kejuruan Negeri di Kecamatan Padang Timur, 2019**  
*Number of School, Class, Teacher, Pupils and Graduates of Public Vocational Secondary School in Padang Timur, 2019*

| Kelurahan                | Sekolah | Kelas | Guru | Murid | Lulusan |
|--------------------------|---------|-------|------|-------|---------|
| (1)                      | (2)     | (3)   | (4)  | (5)   | (6)     |
| Sawahan                  | -       | -     | -    | -     | -       |
| Ganting Parak Gadang     | -       | -     | -    | -     | -       |
| Parak Gadang Timur       | -       | -     | -    | -     | -       |
| Kubu Marapalam           | -       | -     | -    | -     | -       |
| Kubu Dalam Parak Karakah | -       | -     | -    | -     | -       |
| Andalas                  | -       | -     | -    | -     | -       |
| Simpang Haru             | -       | -     | -    | -     | -       |
| Sawahan Timur            | -       | -     | -    | -     | -       |
| Jati Baru                | -       | -     | -    | -     | -       |
| Jati                     | -       | -     | -    | -     | -       |
| <b>Jumlah/Total</b>      | -       | -     | -    | -     | -       |

Sumber : Dinas Pendidikan Kota Padang

Source : Education Service of Padang Municipality

**SOCIAL AND WELFARE**

**Tabel 2.2.8 Jumlah Sekolah, Kelas, Guru, Murid dan Lulusan Sekolah Menengah Kejuruan Swasta di Kecamatan Padang Timur, 2019**  
*Number of School, Class, Teacher, Pupils and Graduates of Private Vocational Secondary School in Padang Timur, 2019*

| Kelurahan           | Sekolah  | Kelas     | Guru      | Murid      | Lulusan   |
|---------------------|----------|-----------|-----------|------------|-----------|
| (1)                 | (2)      | (3)       | (4)       | (5)        | (6)       |
| Sawahen             | 1        | 3         | 2         | 14         | 6         |
| Ganting Parak       |          |           |           |            |           |
| Gadang              | -        | -         | -         | -          | -         |
| Parak Gadang Timur  | -        | -         | -         | -          | -         |
| Kubu Marapalam      |          |           |           |            |           |
| Kubu Dalam Parak    |          |           |           |            |           |
| Karakah             | -        | -         | -         | -          | -         |
| Andalas             | -        | -         | -         | -          | -         |
| Simpang Haru        | -        | -         | -         | -          | -         |
| Sawahen Timur       | -        | -         | -         | -          | -         |
| Jati Baru           | -        | -         | -         | -          | -         |
| Jati                | -        | -         | -         | -          | -         |
| <b>Jumlah/Total</b> | <b>3</b> | <b>12</b> | <b>25</b> | <b>186</b> | <b>58</b> |

Sumber : Dinas Pendidikan Kota Padang

Source : Education Service of Padang Municipality

2.3 Kesehatan/*Health*

**Tabel 2.3.9 Jumlah Pos KB, Sub PPKBD Menurut Kelurahan di Kecamatan Padang Timur, 2019**  
**Table** **Number of Family Planning Centre and Sub PPKBD by Urban Village in Padang Timur, 2019**

| Kelurahan<br><i>Urban Village</i> | Pos KB<br><i>Family Planning Service Centre</i> | Sub PPKBD<br><i>Sub PPKBD</i> |
|-----------------------------------|---|-------------------------------|
| (1)                               | (2)   | (3)                           |
| Sawah                             | 3   | 6                             |
| Ganting Parak Gadang              | 4   | 11                            |
| Parak Gadang Timur                | 3   | 8                             |
| Kubu Marapalam                    | 2   | 7                             |
| Kubu Dalam Parak Karakah          | 2   | 13                            |
| Andalas                           | 3   | 9                             |
| Simpang Haru                      | 2   | 6                             |
| Sawah Timur                       | 2   | 5                             |
| Jati Baru                         | 4   | 8                             |
| Jati                              | 2   | 10                            |
| <b>Jumlah</b>                     | <b>27</b>                                       | <b>83</b>                     |

Sumber : Dinas Pemberdayaan Perempuan, Perlindungan Anak, Pengendalian Penduduk dan KB Kota Padang

Source : *Women Empowerment Agency for Child Protection, Control Population and Family Planning Office*

**SOCIAL AND WELFARE**

**Tabel 2.3.10 Jumlah PUS, Akseptor KB dan Wanita Hamil Menurut Kelurahan di Kecamatan Padang Timur, 2019**  
*Number Fertility Couple, Family Planning User and Pregnant Women by Urban Village in Padang Timur, 2019*

| Kelurahan<br><i>Urban Village</i> | PUS<br><i>Prospective Couple</i> | Akseptor KB<br><i>Acceptor Family Planning</i> | Wanita Hamil<br><i>Pregnant Women</i> |
|-----------------------------------|----------------------------------|--|---------------------------------------|
| (1)                               | (2)                              | (3)  | (4)                                   |
| Sawah                             | 481                              | 422  | 19                                    |
| Ganting Parak Gadang              | 961                              | 559  | 54                                    |
| Parak Gadang Timur                | 890                              | 525  | 48                                    |
| Kubu Marapalam                    | 653                              | 375  | 49                                    |
| Kubu Dalam Parak Karakah          | 1 646                            | 920  | 36                                    |
| Andalas                           | 1 278                            | 675  | 33                                    |
| Simpang Haru                      | 511                              | 303  | 23                                    |
| Sawah Timur                       | 603                              | 332  | 28                                    |
| Jati Baru                         | 557                              | 401  | 42                                    |
| Jati                              | 1 108                            | 538  | 31                                    |
| <b>Jumlah</b>                     | <b>8 688</b>                     | <b>5 050</b>                                   | <b>363</b>                            |

Sumber : Dinas Pemberdayaan Perempuan, Perlindungan Anak, Pengendalian Penduduk dan KB Kota Padang

Source : *Women Empowerment Agency for Child Protection, Control Population and Family Planning Office*

**Tabel 2.3.11 Jumlah Akseptor KB Menurut Kelurahan dan Jenis KB di Kecamatan Padang Timur, 2019**  
**Table** *Number Of Family Planning Participant by Urban Village and Kind of Contraception in Padang Timur, 2019*

| Kelurahan<br><i>Urban Village</i> | Jenis Kontrasepsi |            |            |           |
|-----------------------------------|-------------------|------------|------------|-----------|
|                                   | IUD               | Pil        | Kondom     | MOP       |
| (1)                               | (2)               | (3)        | (4)        | (5)       |
| Sawah                             | 71                | 92         | 31         | 11        |
| Ganting Parak<br>Gadang           | 101               | 80         | 34         | 9         |
| Parak Gadang<br>Timur             | 95                | 78         | 23         | 13        |
| Kubu Marapalam                    | 51                | 48         | 24         | 4         |
| Kubu Dalam<br>Parak Karakah       | 170               | 101        | 35         | 6         |
| Andalas                           | 131               | 88         | 33         | 10        |
| Simpang Haru                      | 48                | 56         | 30         | 5         |
| Sawah Timur                       | 72                | 44         | 32         | 4         |
| Jati Baru                         | 76                | 63         | 47         | 1         |
| Jati                              | 116               | 87         | 14         | 11        |
| <b>Jumlah</b>                     | <b>931</b>        | <b>737</b> | <b>303</b> | <b>74</b> |

Bersambung / *To Be Continued* .....



**SOCIAL AND WELFARE**Lanjutan / *Continued*

| Kelurahan<br><i>Urban Village</i> | Jenis KB   |              |            | Jumlah<br><i>Total</i> |
|-----------------------------------|------------|--------------|------------|------------------------|
|                                   | MOW        | Suntik       | Implant    |                        |
| (1)                               | (6)        | (7)          | (8)        | (9)                    |
| Sawahan                           | 17         | 186          | 14         | 422                    |
| Ganting Parak Gadang              | 59         | 243          | 33         | 559                    |
| Parak Gadang Timur                | 67         | 234          | 15         | 525                    |
| Kubu Marapalam                    | 47         | 194          | 7          | 375                    |
| Kubu Dalam Parak<br>Karakah       | 96         | 482          | 30         | 920                    |
| Andalas                           | 62         | 331          | 20         | 675                    |
| Simpang Haru                      | 35         | 114          | 15         | 303                    |
| Sawahan Timur                     | 27         | 133          | 20         | 332                    |
| Jati Baru                         | 29         | 166          | 19         | 401                    |
| Jati                              | 54         | 238          | 18         | 538                    |
| <b>Jumlah</b>                     | <b>493</b> | <b>2 321</b> | <b>191</b> | <b>5 050</b>           |

Sumber : Dinas Pemberdayaan Perempuan, Perlindungan Anak, Pengendalian Penduduk dan KB Kota Padang

Source : *Women Empowerment Agency for Child Protection, Control Population and Family Planning Office*

**Tabel 2.3.12 Jumlah Fasilitas Kesehatan Menurut Kelurahan di Kecamatan Padang Timur, 2019**  
**Table** *Number Health Facility by Urban Village in Padang Timur, 2019*

| Kelurahan                | Rumah Sakit | Rumah Sakit Bersalin | Poliklinik | Puskesmas  |                  | Apotek    |
|--------------------------|-------------|----------------------|------------|------------|------------------|-----------|
|                          |             |                      |            | Rawat Inap | Tanpa Rawat Inap |           |
| (1)                      | (2)         | (3)                  | (4)        | (5)        | (6)              | (7)       |
| Sawahana                 | 1           | 1                    | 3          | -          | -                | 7         |
| Ganting Parak Gadang     | 1           | -                    | 1          | -          | -                | 3         |
| Parak Gadang Timur       | -           | -                    | 1          | -          | -                | 2         |
| Kubu Marapalam           | 1           | 1                    | -          | -          | -                | -         |
| Kubu Dalam Parak Karakah | -           | -                    | -          | -          | -                | -         |
| Andalas                  | -           | -                    | 1          | -          | 1                | 4         |
| Simpang Haru             | -           | -                    | 1          | -          | -                | 2         |
| Sawahana Timur           | 2           | -                    | 1          | -          | -                | 1         |
| Jati Baru                | 2           | 1                    | 1          | -          | -                | 1         |
| Jati                     | -           | -                    | -          | -          | -                | 3         |
| Sawahana                 | 1           | 1                    | 3          | -          | -                | 7         |
| <b>Jumlah</b>            | <b>8</b>    | <b>4</b>             | <b>12</b>  | <b>-</b>   | <b>1</b>         | <b>30</b> |

Sumber : BPS, PODES 2019

Source : BPS, PODES 2019

## SOCIAL AND WELFARE

### 2.4 Agama/Religion

**Tabel 2.4.1 Jumlah Tempat Ibadah Menurut Kelurahan di Kecamatan Padang Timur, 2019**  
*Number of Prayer House by Urban Village in Padang Timur, 2019*

| Kelurahan                | Jenis Tempat Ibadah /<br>Type of Religious Place |                                 |                   |
|--------------------------|--|---------------------------------|-------------------|
|                          | Masjid /<br>Mosque                               | Mushalla /<br>Private<br>Mosque | Gereja /<br>Cruch |
| (1)                      | (2)  | (3)                             | (4)               |
| Sawahan                  | 6  | 2                               | -                 |
| Ganting Parak Gadang     | 7  | 5                               | -                 |
| Parak Gadang Timur       | 6  | 5                               | -                 |
| Kubu Marapalam           | 7  | 2                               | -                 |
| Kubu Dalam Parak Karakah | 10   | 6                               | -                 |
| Andalas                  | 7  | 8                               | -                 |
| Simpang Haru             | 5  | 5                               | -                 |
| Sawahan Timur            | 6  | 5                               | -                 |
| Jati Baru                | 7  | 1                               | -                 |
| Jati                     | 11   | 10                              | -                 |
| <b>Jumlah</b>            |  |                                 |                   |

Sumber : KUA Kecamatan Padang Timur

Source : Religious Affairs Service

**Tabel 2.4.2 Banyaknya Nikah Menurut Kelurahan di Kecamatan Padang Timur, 2015 - 2019**  
**Table** **Number of Marriage by Urban Village in Padang Timur, 2015- 2019**

| Kelurahan/<br><i>Urban Village</i> | Nikah      |            |            |            |            |
|------------------------------------|------------|------------|------------|------------|------------|
|                                    | 2015       | 2016       | 2017       | 2018       | 2019       |
| (1)                                | (2)        | (3)        | (4)        | (5)        | (6)        |
| Sawahan                            | 35         | 49         | 55         | 41         | 42         |
| Ganting Parak Gadang               | 81         | 54         | 44         | 65         | 51         |
| Parak Gadang Timur                 | 104        | 49         | 74         | 44         | 79         |
| Kubu Marapalam                     | 53         | 37         | 37         | 37         | 33         |
| Kubu Dalam Parak Karakah           | 66         | 103        | 110        | 97         | 134        |
| Andalas                            | 27         | 81         | 90         | 82         | 82         |
| Simpang Haru                       | 38         | 39         | 29         | 45         | 23         |
| Sawahan Timur                      | 35         | 28         | 34         | 27         | 38         |
| Jati Baru                          | 41         | 36         | 27         | 33         | 32         |
| Jati                               | 81         | 81         | 69         | 93         | 78         |
| <b>Jumlah/Total</b>                | <b>561</b> | <b>557</b> | <b>569</b> | <b>564</b> | <b>592</b> |

Sumber : KUA Kecamatan Padang Timur

Source : Religious Affairs Service

**SOCIAL AND WELFARE**

**Tabel 2.4.3 Banyaknya Jamaah Haji Menurut Kelompok Umur di Kecamatan Padang Timur, 2019**  
*Number of Muslim Pilgrim by Age Group in Padang Timur, 2019*

| Kelompok Umur       | Jumlah / Total |
|---------------------|----------------|
| (1)                 | (4)            |
| <20                 | -              |
| 21 - 30             | 2              |
| 31 - 40             | 9              |
| 41 - 50             | 22             |
| 51 - 60             | 41             |
| 61 - 70             | 38             |
| > 70                | 4              |
| <b>Jumlah/Total</b> | <b>116</b>     |

Sumber : Kementerian Agama Kota Padang

Source : Religious Affair of Padang Municipality

**Tabel 2.4.4 Banyaknya Jamaah Haji Menurut Pekerjaan di Kecamatan Padang Timur, 2015 - 2019**  
**Table** *Number of Moslem Pilgrim by Occupation in Padang Timur, 2015- 2019*

| Pekerjaan                   | 2015      | 2016       | 2017       | 2018       | 2019       |
|-----------------------------|-----------|------------|------------|------------|------------|
| (1)                         | (2)       | (3)        | (4)        | (5)        | (6)        |
| PNS<br><i>Civil Servant</i> | 33        | 54         | 56         | 43         | 45         |
| TNI/Polri<br><i>Army</i>    | -         | 2          | 1          | 2          | 4          |
| Pedagang<br><i>Trader</i>   | -         | 4          | 8          | 3          | 5          |
| Petani<br><i>Farmer</i>     | -         | 1          | 2          | -          | 1          |
| Lainnya<br><i>Others</i>    | 66        | 79         | 80         | 65         | 61         |
| <b>Jumlah</b>               | <b>99</b> | <b>140</b> | <b>147</b> | <b>113</b> | <b>116</b> |

Sumber : Kementerian Agama Kota Padang

Source : *Religious Affair of Padang Municipality*

## SOCIAL AND WELFARE

**Tabel 2.4.5 Banyaknya Jamaah Haji Menurut Pendidikan di Kecamatan Padang Timur, 2015 - 2019**  
*Number of Moslem Pilgrim by Education in Padang Timur, 2015- 2019*

| Pendidikan                                 | 2015 | 2016 | 2017 | 2018 | 2019 |
|--|------|------|------|------|------|
| (1)  | (2)  | (3)  | (4)  | (5)  | (6)  |
| Sekolah Dasar<br><i>Elementary Schools</i> | 7    | 6    | 7    | 43   | 6    |
| SLTP<br><i>Junior High School</i>          | 5    | 4    | 7    | 2    | 6    |
| SMA<br><i>Senior High School</i>           | 38   | 49   | 54   | 3    | 35   |
| Akademi / D-III<br><i>Academy</i>          | 14   | 13   | 11   | -    | 12   |
| Universitas<br><i>University</i>           | 35   | 68   | 68   | 65   | 57   |
| Jumlah / Total                             | 99   | 140  | 147  | 113  | 116  |

Sumber : Kementerian Agama Kota Padang

Source : *Religious Affair of Padang Municipality*

**Tabel 2.4.6 Banyaknya TPA, TPSA, MDA Menurut Kelurahan di Kecamatan Padang Timur, 2019**  
**Table** **Number of TPA, TPSA, MDA by Urban Village in Padang Timur, 2019**

| Kelurahan / Villages     | TPA       | TPSA     | MDA       | Jumlah |
|--------------------------|-----------|----------|-----------|--------|
|                          | (2)       | (3)      | (4)       |        |
| Sawah                    | 4         | -        | 1         | 5      |
| Ganting Parak Gadang     | 5         | -        | 3         | 8      |
| Parak Gadang Timur       | 5         | -        | 4         | 9      |
| Kubu Marapalam           | 6         | -        | -         | 6      |
| Kubu Dalam Parak Karakah | 11        | -        | 4         | 15     |
| Andalas                  | 14        | -        | 1         | 15     |
| Simpang Haru             | 5         | -        | 3         | 8      |
| Sawah Timur              | 4         | -        | 2         | 6      |
| Jati Baru                | -         | -        | 4         | 4      |
| Jati                     | 14        | -        | 2         | 16     |
| <b>Jumlah</b>            | <b>68</b> | <b>-</b> | <b>24</b> |        |

Sumber : KUA Kecamatan Padang Timur

Source : Religious Affairs Service



## SOCIAL AND WELFARE

### 2.5 Sosial Lainnya/*Other Social*

**Tabel 2.5.1 Banyaknya Rumah Tangga Menurut Sumber Penerangan dan Kelurahan di Kecamatan Padang Timur, 2019**  
*Number of Household by Electricity Source and Urban Village in Padang Timur, 2019*

| Kelurahan          | Listrik |         | Bukan Listrik |
|--------------------|---------|---------|---------------|
|                    | PLN     | Non PLN |               |
| (1)                | (2)     | (3)     | (4)           |
| Sawahan            | 3 010   | -       | -             |
| Ganting Parak      |         |         |               |
| Gadang             | 2 990   | -       | -             |
| Parak Gadang Timur | 2 500   | -       | -             |
| Kubu Marapalam     | 1 163   | -       | -             |
| Kubu Dalam Parak   |         |         |               |
| Karakah            | 4 058   | -       | -             |
| Andalas            | 1 920   | -       | -             |
| Simpang Haru       | 1 300   | -       | -             |
| Sawahan Timur      | 1 603   | -       | -             |
| Jati Baru          | 2 384   | -       | -             |
| Jati               | 5 400   | -       | -             |
| Jumlah             | 26 328  | -       | -             |

Sumber : BPS, PODES 2019

Source : BPS, PODES 2019

**Tabel 2.5.2 Banyaknya Kelurahan Menurut Sumber Penerangan Jalan Utama di Kecamatan Padang Timur, 2019**  
**Table** **Number of Urban Village by Main Street Lighting in Padang Timur, 2019**

| Penerangan Jalan Utama | Tahun |      |
|------------------------|-------|------|
|                        | 2014  | 2019 |
| (1)                    | (2)   | (3)  |
| Listrik Pemerintah     | 10    | 10   |
| Listrik Non Pemerintah | -     | -    |
| Jumlah                 | 10    | 10   |

Sumber : BPS, PODES 2019

Source : BPS, PODES 2019

## SOCIAL AND WELFARE

**Tabel 2.5.3 Banyaknya Kelurahan Menurut Bahan Bakar Utama di Kecamatan Padang Timur, 2014, 2018**  
*Number of Urban Village by Main Fuel in Padang Timur, 2014, 2018*

| Jenis Bahan Bakar | Tahun |      |      |
|-------------------|-------|------|------|
|                   | 2014  | 2018 | 2019 |
| (1)               | (2)   | (3)  | (4)  |
| LPG 3 KG          | 10    | 10   | 10   |
| LPG > 3 KG        | -     | -    | -    |
| Minyak Tanah      | -     | -    | -    |
| Kayu Bakar        | -     | -    | -    |

Sumber : BPS, PODES 2019

Source : BPS, PODES 2019

**Tabel 2.5.4 Banyaknya Kelurahan Menurut Sumber Air Minum Utama di Kecamatan Padang Timur, 2014, 2018, 2019**  
***Number of Urban Village by Main Drinking Water in Padang Timur, 2014, 2018, 2019***

| Sumber Air Minum                               | Tahun |      |      |
|--|-------|------|------|
|  | 2014  | 2018 | 2019 |
| (1)  | (2)   | (3)  | (4)  |
| Air Kemasan Bermerk                            | 1     | -    | -    |
| Air Isi Ulang                                  | -     | 9    | 6    |
| Ledeng Dengan Meteran                          | 9     | 1    | 4    |
| Ledeng Tanpa Meteran                           | -     | -    | -    |
| Sumur Bor atau Pompa                           | -     | -    | -    |
| Sumur  | -     | -    | -    |
| Mata Air                                       | -     | -    | -    |
| Sungai/Danau/Kolam/Waduk/Situ/Embung/Bendungan | -     | -    | -    |
| Air Hujan                                      | -     | -    | -    |
| <i>Lainnya</i>                                 | -     | -    | -    |

Sumber : BPS, PODES 2019

Source : BPS, PODES 2019

**SOCIAL AND WELFARE**

**Tabel 2.5.5 Banyaknya Kejadian Bencana Menurut Kelurahan di Kecamatan Padang Timur, 2018**  
**Number of Disaster by Urban Village in Padang Timur Subdistrict, 2018**

| Kelurahan          | Gempa Bumi | Tanah Longsor | Banjir | Puting Beliung |
|--------------------|------------|---------------|--------|----------------|
| (1)                | (2)        | (3)           | (4)    | (5)            |
| Sawah              | -          | -             | -      | -              |
| Ganting Parak      | -          | -             | -      | -              |
| Gadang             | -          | -             | -      | -              |
| Parak Gadang Timur | -          | -             | -      | -              |
| Kubu Marapalam     | -          | -             | -      | -              |
| Kubu Dalam Parak   | -          | -             | -      | -              |
| Karakah            | -          | -             | -      | -              |
| Andalas            | -          | -             | -      | -              |
| Simpang Haru       | -          | -             | -      | -              |
| Sawah Timur        | -          | -             | -      | -              |
| Jati Baru          | -          | -             | -      | -              |
| Jati               | -          | -             | -      | -              |
| <b>Jumlah</b>      | -          | -             | -      | -              |

Sumber : BPS, PODES 2019

Source : BPS, PODES 2019

**Tabel 2.5.6 Banyaknya Kejadian Bencana Menurut Kelurahan di Kecamatan Padang Timur, 2019**  
*Number of of Disaster by Urban Village in Padang Timur Subdistrict , 2019*

| Kelurahan          | Gempa Bumi | Tanah Longsor | Banjir | Puting Beliung | Gelombang Pasang |
|--------------------|------------|---------------|--------|----------------|------------------|
| (1)                | (2)        | (3)           | (4)    | (5)            | (6)              |
| Sawah              | -          | -             | -      | -              | -                |
| Ganting Parak      | -          | -             | -      | -              | -                |
| Gadang             | -          | -             | -      | -              | -                |
| Parak Gadang Timur | -          | -             | -      | -              | -                |
| Kubu Marapalam     | -          | -             | -      | -              | -                |
| Kubu Dalam Parak   | -          | -             | -      | -              | -                |
| Karakah            | -          | -             | -      | -              | -                |
| Andalas            | -          | -             | -      | -              | -                |
| Simpang Haru       | -          | -             | -      | -              | -                |
| Sawah Timur        | -          | -             | -      | -              | -                |
| Jati Baru          | -          | -             | -      | -              | -                |
| Jati               | -          | -             | -      | -              | -                |
| <b>Jumlah</b>      | -          | -             | -      | -              | -                |

Sumber : BPS, PODES 2019

Source : BPS, PODES 2019

**SOCIAL AND WELFARE**

**Tabel 2.5.7 Banyaknya Sarana Perekonomian Menurut Kelurahan di Kecamatan Padang Timur, 2019**  
**Number of Economic Facility by Urban Village in Padang Timur, 2019**

| Kelurahan                | Kelompok Pertokoan | Pasar Bangunan Permanen | Pasar Bangunan Semi Permanen | Pasar Tanpa Bangunan | Minimarket/Swalayan |
|--------------------------|--------------------|-------------------------|------------------------------|----------------------|---------------------|
| (1)                      | (2)                | (3)                     | (4)                          | (5)                  | (6)                 |
| Sawah                    | -                  | -                       | -                            | -                    | 4                   |
| Ganting Parak Gadang     | 4                  | -                       | 1                            | -                    | 2                   |
| Parak Gadang Timur       | -                  | -                       | -                            | -                    | 2                   |
| Kubu Marapalam           | 3                  | -                       | -                            | -                    | 2                   |
| Kubu Dalam Parak Karakah | 1                  | -                       | -                            | -                    | 6                   |
| Andalas                  | 1                  | -                       | -                            | -                    | 4                   |
| Simpang Haru             | 1                  | -                       | -                            | -                    | 3                   |
| Sawah                    | 3                  | 1                       | -                            | -                    | 3                   |
| Jati Baru                | 4                  | -                       | -                            | -                    | 10                  |
| Jati                     | -                  | -                       | -                            | -                    | 1                   |
| <b>Jumlah</b>            | <b>17</b>          | <b>1</b>                | <b>1</b>                     | <b>0</b>             | <b>37</b>           |

Bersambung/*To Be Continued....*

Lanjutan/*Continued*....

| Kelurahan                   | Toko/Warung<br>Kelontong | Restoran<br>/ Rumah<br>Makan | Warung/<br>Kedai<br>Makanan | Hotel    | Motel/<br>Wisma |
|-----------------------------|--------------------------|------------------------------|-----------------------------|----------|-----------------|
| (1)                         | (2)                      | (3)                          | (4)                         | (5)      | (6)             |
| Sawah                       | -                        | 8                            | 20                          | 2        | -               |
| Ganting Parak<br>Gadang     | 5                        | 2                            | 20                          | -        | 2               |
| Parak Gadang<br>Timur       | 5                        | 2                            | 25                          | 1        | 1               |
| Kubu Marapalam              | 20                       | 1                            | 14                          | 1        | 1               |
| Kubu Dalam Parak<br>Karakah | 51                       | -                            | 12                          | -        | -               |
| Andalas                     | 10                       | 6                            | 34                          | 1        | -               |
| Simpang Haru                | 10                       | 2                            | 5                           | -        | -               |
| Sawah Timur                 | -                        | 2                            | 13                          | 1        | -               |
| Jati Baru                   | 8                        | 9                            | 40                          | 3        | 4               |
| Jati                        | 15                       | -                            | 53                          | -        | -               |
| <b>Jumlah</b>               | <b>124</b>               | <b>32</b>                    | <b>236</b>                  | <b>9</b> | <b>8</b>        |

Sumber : BPS, PODES 2019

Source : BPS, PODES 2019



**SOCIAL AND WELFARE**

**Tabel 2.5.8 Banyaknya Kasus Kriminal Menurut Kelurahan di Kecamatan Padang Timur, 2019**  
**Number of Crime Cases by Urban Village in Padang Timur, 2019**

| Kelurahan                | Kasus      |             |                |
|--------------------------|------------|-------------|----------------|
|                          | Pembunuhan | Pemerkosaan | Curas/ Jambret |
| (1)                      | (2)        | (3)         | (4)            |
| Sawahan                  | -          | -           | -              |
| Ganting Parak Gadang     | -          | -           | 1              |
| Parak Gadang Timur       | -          | -           | 1              |
| Kubu Marapalam           | -          | -           | 3              |
| Kubu Dalam Parak Karakah | -          | -           | -              |
| Andalas                  | -          | -           | 1              |
| Simpang Haru             | -          | -           | 1              |
| Sawahan Timur            | -          | -           | -              |
| Jati Baru                | -          | -           | -              |
| Jati                     | -          | -           | -              |
| <b>Jumlah</b>            | -          | -           | 7              |

**Bersambung/To be Continued.....**

Lanjutan/Continued....

| Kelurahan            | Kasus       |           |          |
|----------------------|-------------|-----------|----------|
|                      | Curat/Berat | Curanmor  | Narkoba  |
| (1)                  | (2)         | (3)       | (4)      |
| Sawahan              | 3           | 8         | -        |
| Ganting Parak Gadang | 3           | 6         | -        |
| Parak Gadang Timur   | 1           | 8         | -        |
| Kubu Marapalam       | 2           | 12        | -        |
| Kubu Dalam Parak     |             |           |          |
| Karakah              | 4           | 13        | -        |
| Andalas              | 7           | 9         | -        |
| Simpang Haru         | 3           | 6         | -        |
| Sawahan Timur        | 1           | 7         | -        |
| Jati Baru            | 2           | 10        | -        |
| Jati                 | 1           | 10        | -        |
| <b>Jumlah</b>        | <b>27</b>   | <b>89</b> | <b>-</b> |

**SOCIAL AND WELFARE**

Lanjutan/Continued....

| Kelurahan            | Kasus    |           |           |
|----------------------|----------|-----------|-----------|
|                      | Judi     | Anirat    | Tipu      |
| (1)                  | (2)      | (3)       | (4)       |
| Sawahen              | -        | 1         | 1         |
| Ganting Parak Gadang | -        | -         | 2         |
| Parak Gadang Timur   | -        | 1         | 1         |
| Kubu Marapalam       | -        | 2         | 4         |
| Kubu Dalam Parak     | -        | -         | 2         |
| Karakah              | -        | -         | 2         |
| Andalas              | 2        | 2         | -         |
| Simpang Haru         | -        | 2         | -         |
| Sawahen Timur        | -        | 1         | -         |
| Jati Baru            | 1        | -         | -         |
| Jati                 | 1        | 1         | 2         |
| <b>Jumlah</b>        | <b>4</b> | <b>10</b> | <b>12</b> |

Sumber : Polsek Padang Timur

Source : Padang Timur Police Office

**Tabel 2.5.11 Banyaknya Kasus yang dilimpahkan ke Kejaksaan Menurut Bulan di Kecamatan Padang Timur, 2019**  
**Table** **Number of Cases Sent to Attorney by Month in Padang Timur Subdistrict, 2019**

| Bulan         | Berkas    | Orang     |
|---------------|-----------|-----------|
|               | (SP.I)    | (SP.II)   |
| (1)           | (2)       | (3)       |
| Januari       | 6         | 6         |
| Februari      | 3         | 3         |
| Maret         | 5         | 5         |
| April         | 1         | 1         |
| Mei           | 3         | 3         |
| Juni          | 3         | 3         |
| Juli          | 1         | 1         |
| Agustus       | 3         | 3         |
| September     | 8         | 8         |
| Oktober       | 1         | 1         |
| November      | 1         | 1         |
| Desember      | 9         | 9         |
| <b>Jumlah</b> | <b>44</b> | <b>44</b> |

Sumber : Polsek Padang Timur  
 Source : Padang Timur Police Office

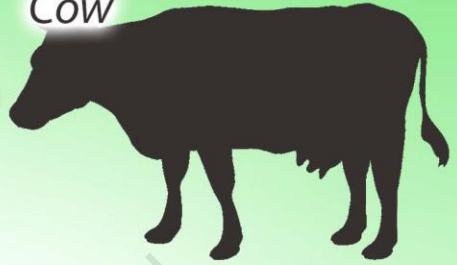
<https://padangkota.bps.go.id>

# 3 PERTANIAN AGRICULTURE

## SAPI

Cow

122



0

## KERBAU


Buffalo

215



## KAMBING

Goat



0

## DOMBA

Sheep

POPULASI TERNAK DI KECAMATAN PADANG TIMUR  
*Padang Timur's Livestock*

# 2019



### 3. Pertanian/Agriculture

#### 3.1 Padi, Palawija dan Hortikultura/Paddy, Palawija and Horticulture Plant

**Tabel 3.1.1 Luas Panen, Produksi dan Rata-Rata Produksi Padi Sawah di Kecamatan Padang Timur, 2019**  
**Table** *Harvested Area, Production and Productivity of Paddy in Padang Timur, 2019*

| Rincian  | 2016 | 2017 | 2018   | 2019 |
|--|------|------|--------|------|
| (1)  | (2)  | (3)  | (4)    | (5)  |
| Luas Panen /<br><i>Harvested Area (Ha)</i>               |      |      | 153,00 | 102  |
| Produksi /<br><i>Production (Ton)</i>                    |      |      | 849,92 | 571  |
| Rata-rata Produksi<br><i>Production Average (Ton/Ha)</i> |      |      | 5,55   | 5,60 |

Sumber : Dinas Pertanian Kota Padang

Source : Agriculture Service of Padang Municipality



**AGRICULTURE**

**Tabel 3.1.2 Luas Panen, Produksi dan Rata-Rata Produksi Palawija di Kecamatan Padang Timur, 2019**  
**Table Harvested Area, Production and Productivity of Crop in Padang Timur, 2019**

| Jenis Tanaman/<br>Kind of Plant | Luas Panen /<br>Harvested Area<br>(Hectare) | Produksi /<br>Production<br>(Ton) | Rata-rata<br>Produksi<br>/Average<br>Production<br>Yield Rate<br>(Ton/Ha) |
|---------------------------------|---|-----------------------------------|---|
| (1)                             | (2)   | (3)                               | (4)   |
| Jagung<br>Maize                 | -   | -                                 | -   |
| Ubi Kayu<br>Cassava             | -   | -                                 | -   |
| Ubi Jalar<br>Sweet Potatoes     | -   | -                                 | -   |
| Kacang Tanah<br>Peanuts         | -   | -                                 | -   |
| Kedelai<br>Soya Beans           | -   | -                                 | -   |
| Kacang Hijau<br>Green Peanuts   | -   | -                                 | -   |

Sumber : Dinas Pertanian Kota Padang  
 Source : Agriculture Service of Padang Municipality

**Tabel 3.1.3 Luas Panen Palawija di Kecamatan Padang Timur, 2019**  
**Table Harvested Area of Crop in Padang Timur, 2019**

| Jenis Tanaman/<br><i>Kind of Plant</i> | Tahun |       |
|--|-------|-------|
|  | 2018  | 2019  |
| (1)                                    | (2)   | (3)   |
| Bawang Merah/ Shallot                  | -     | -     |
| Cabai/ Chili                           | 1,00  | 6,00  |
| Kacang Panjang/ Cow Peas               | -     | -     |
| Terung/ Egg Plant                      | -     | -     |
| Ketimun/ Cucumber                      | -     | -     |
| Bayam/ Spinach                         | -     | -     |
| Kangkung/ Kale                         | 30,00 | 36,00 |

Sumber : Dinas Pertanian dan Tanaman Pangan Kota Padang

Source : *Agriculture and Food Service of Padang Municipality*

## AGRICULTURE

**Tabel 3.1.4 Produksi Palawija di Kecamatan Padang Timur, 2019**  
**Table Production of Crop in Padang Timur, 2019**

| Jenis Tanaman/<br>Kind of Plant | Tahun |       |
|---------------------------------|-------|-------|
|                                 | 2018  | 2019  |
| (1)                             | (2)   | (3)   |
| Bawang Merah/ Shallot           | -     | -     |
| Cabai/ Chili                    | 4,50  | 31,00 |
| Kacang Panjang/ Cow Peas        | -     | -     |
| Terung/ Egg Plant               | -     | -     |
| Ketimun/ Cucumber               | -     | -     |
| Bayam/ Spinach                  | -     | -     |
| Kangkung/ Kale                  | 42,00 | 74,20 |

Sumber : Dinas Pertanian dan Tanaman Pangan Kota Padang  
Source : Agriculture and Food Service of Padang Municipality

**Tabel 3.1.5 Luas Panen Tanaman Buah-Buahan di Kecamatan Padang Timur, 2019**  
**Table Production of Fruits in Padang Timur, 2019**

| Jenis Tanaman/<br>Kind of Plant | Tahun |      |
|---------------------------------|-------|------|
|                                 | 2018  | 2019 |
| (1)                             | (2)   | (3)  |
| Mangga/ Mango                   | 13,68 | 0,25 |
| Durian/ Durian                  | 22,73 | 0,00 |
| Jeruk/ Orange                   | 10,91 | 0,00 |
| Pisang / Banana                 | 36,23 | 0,02 |
| Pepaya / Papaya                 | 6,22  | 0,30 |
| Rambutan/ Rambutan              | 0,22  | 0,00 |
| Nanas/ Pineapple                | 0,00  | 0,00 |

Sumber : Dinas Pertanian dan Tanaman Pangan Kota Padang

Source : Agriculture and Food Service of Padang Municipality

## AGRICULTURE

**Tabel 3.1.6 Produksi Tanaman Buah-Buahan di Kecamatan Padang Timur, 2019**  
**Table Production of Fruits in Padang Timur, 2019**

| Jenis Tanaman/<br>Kind of Plant | Tahun  |       |
|---------------------------------|--------|-------|
|                                 | 2018   | 2019  |
| (1)                             | (2)    | (3)   |
| Mangga/ Mango                   | 130,00 | 18,00 |
| Durian/ Durian                  | 250,00 | 0,00  |
| Jeruk/ Orange                   | 120,00 | 0,00  |
| Pisang / Banana                 | 960,00 | 10,00 |
| Pepaya / Papaya                 | 280,00 | 1,80  |
| Rambutan/ Rambutan              | 14,90  | -     |
| Nanas/ Pineapple                | -      | -     |

Sumber : Dinas Pertanian dan Tanaman Pangan Kota Padang

Source : Agriculture and Food Service of Padang Municipality

3.2 Perkebunan/*Plantation*

**Tabel 3.2.1 Luas Tanam Tanaman Perkebunan di Kecamatan Padang Timur, 2019**  
**Table** *Planted Area of Plantation Crops in Padang Timur, 2019*

| Jenis Tanaman/<br><i>Kind Of Plant</i> | Tahun |       |
|--|-------|-------|
|  | 2018  | 2019  |
| (1)                                    | (2)   | (3)   |
| Pinang / <i>Pinang</i>                 |       | 20,00 |
| Kelapa/ <i>Coconut</i>                 |       | 28,50 |
| Kulit Manis                            |       | -     |
| Kopi / <i>Coffe</i>                    |       | -     |
| Kakao / <i>Cocoa</i>                   |       | 3,00  |
| Karet / Rubber                         |       | -     |
| Cengkeh                                |       | -     |
| Pala / Nutmeg                          |       | -     |

Sumber : Dinas Pertanian dan Tanaman Pangan

Kota Padang

Source : *Agriculture and Food Service of Padang Municipality*

## AGRICULTURE

**Tabel 3.2.2 Produksi Tanaman Perkebunan di Kecamatan Padang Timur, 2019**  
**Table Production of Plantation Plant in Padang Timur, 2019**

| Jenis Tanaman /<br>Kind Of Plant | Tahun |       |
|----------------------------------|-------|-------|
|                                  | 2018  | 2019  |
| (1)                              | (2)   | (3)   |
| Pinang / <i>Pinang</i>           | 1,44  | 2,00  |
| Kelapa/ <i>Coconut</i>           | 91,70 | 25,00 |
| Kulit Manis / <i>Cassiavera</i>  | -     | -     |
| Kopi / <i>Coffe</i>              | -     | -     |
| Kakao / <i>Cocoa</i>             | 12,30 | 2,30  |
| Karet / <i>Rubber</i>            | -     | -     |
| Cengkeh / <i>Clove</i>           | -     | -     |
| Pala / <i>Nutmeg</i>             | -     | -     |

Sumber : Dinas Pertanian dan Tanaman Pangan Kota Padang

Source : *Agriculture and Food Service of Padang Municipality*

### 3.3 Peternakan dan Perikanan/*Livestock and Fishery*

**Tabel 3.3.1 Populasi, Produksi, Pemotongan dan Konsumsi Ternak di Kecamatan Padang Timur, 2019**  
***Population, Production, Slaughtered and Consumption of Livestock in Padang Timur, 2019***

| Jenis Ternak /<br><i>Livestock</i> | Populasi<br>(Ekor) | Produksi<br>(Ton) | Jumlah<br>Pemotongan<br>(Ekor) | Konsumsi<br>(Ton) |
|------------------------------------|--------------------|-------------------|--------------------------------|-------------------|
| (1)                                | (2)                | (3)               | (4)                            | (5)               |
| Sapi Potong/ <i>Beat Cattle</i>    | 122                | 175,77            | 746                            | 140,27            |
| Kerbau / <i>Buffalo</i>            | -                  | -                 | -                              | -                 |
| Kuda / <i>Horse</i>                | 27                 | -                 | -                              | -                 |
| Kambing / <i>Goat</i>              | 215                | 3,60              | 219                            | 2,74              |
| Domba / <i>Sheep</i>               | -                  | -                 | -                              | -                 |

Sumber : Dinas Pertanian dan Tanaman Pangan Kota Padang  
 Source : *Agriculture and Food Service of Padang Municipality*



**Tabel 3.3.2 Populasi, Produksi, Pemotongan dan Konsumsi Unggas di Kecamatan Padang Timur, 2019**  
**Population, Production, Slaughtered and Consumption of Poultry in Padang Timur, 2019**

| Jenis Unggas / Poultry | Populasi (Ekor) | Produksi (Ton) | Pemotongan Unggas (Ekor) | Konsumsi (Ton) |
|------------------------|-----------------|----------------|--------------------------|----------------|
| (1)                    | (2)             | (3)            | (4)                      | (5)            |
| Ayam Kampung           | 5 817           | 6,72           | 8 726                    | 3,95           |
| Ayam Pedaging          | -               | -              | -                        | -              |
| Ayam Petelur           | -               | -              | -                        | -              |
| Itik                   | 268             | 0,14           | 134                      | 0,09           |

Sumber : Dinas Pertanian dan Tanaman Pangan Kota Padang  
 Source : Agriculture and Food Service of Padang Municipality

**Tabel 3.3.3 Produksi dan Konsumsi Telur Menurut Jenis Unggas di Kecamatan Padang Timur, 2019**  
***Egg Production and Egg Consumption of Poultry by Kind in Padang Timur, 2019***

| Jenis Unggas /<br><i>Poultry</i> | Produksi (Kg) | Konsumsi (Kg) |
|----------------------------------|---------------|---------------|
| (1)                              | (2)           | (3)           |
| Ayam Buras                       | 2 443,14      | 2 394         |
| Ayam Petelur                     | -             | -             |
| Itik                             | 1 222,08      | 855           |

Sumber : Dinas Pertanian dan Tanaman Pangan Kota Padang

Source : *Agriculture and Food Service of Padang Municipality*

## AGRICULTURE

**Tabel 3.3.4 Jumlah Rumah Tangga dan Produksi Perikanan Menurut Jenis di Kecamatan Padang Timur, 2019**  
*Number of Household and Production of Fishery by Kind in Padang Timur, 2019*

| Jenis Perikanan<br>(1) | Rumah Tangga<br>(2) |      | Produksi (Ton)<br>(3) |       |
|------------------------|---------------------|------|-----------------------|-------|
|                        | 2018                | 2019 | 2018                  | 2019  |
| Perikanan Laut         | -                   | 30   | -                     | -     |
| Perairan Umum          | 30                  | -    | 16,30                 | -     |
| Perikanan Budidaya     | -                   | 35   | -                     | 45,20 |

Sumber : Dinas Pertanian dan Tanaman Pangan Kota Padang

Source : Agriculture and Food Service of Padang Municipality

# 4 KEUANGAN DAN KOMUNIKASI

FINANCE AND COMMUNICATION



**BANK** **10**  
**PEMERINTAH**

*State Bank*

**8**

**BANK**  
**SWASTA**

*Private Bank*



**BPR**

*Society Credit Bank*

**2**



**11**

**KOPERASI**  
*Cooperative*

## LEMBAGA KEUANGAN DI KECAMATAN PADANG TIMUR

*Finance Institution in Padang Timur SubdsitRICT*

**2019**

Sumber : BPS, PODES 2019

Source : BPS, PODES 2019



4. Keuangan dan Komunikasi/*Finance and Communication*4.1 Keuangan/*Finance*

**Tabel 4.1.1 Jumlah Bank Menurut Kelurahan di Kecamatan Padang Timur, 2019**  
**Table** **Number of Bank by Urban Village in Padang Timur, 2019**

| Kelurahan            | Bank Umum Pemerintah | Bank Umum Swasta | Bank Perkreditan Rakyat |
|----------------------|----------------------|------------------|-------------------------|
| (1)                  | (2)                  | (3)              | (4)                     |
| Sawahan              | 2                    | 4                | -                       |
| Ganting Parak Gadang | 1                    | -                | -                       |
| Parak Gadang Timur   | -                    | -                | -                       |
| Kubu Marapalam       | 1                    | -                | -                       |
| Kubu Dalam Parak     |                      |                  |                         |
| Karakah              | -                    | -                | -                       |
| Andalas              | 1                    | -                | 1                       |
| Simpang Haru         | -                    | -                | -                       |
| Sawahan Timur        | 3                    | 1                | 1                       |
| Jati Baru            | 2                    | 3                | -                       |
| Jati                 | -                    | -                | -                       |
| <b>Jumlah</b>        | <b>10</b>            | <b>8</b>         | <b>2</b>                |

Sumber : BPS, PODES 2019

Source : BPS, PODES 2019

**FINACE AND COMMUNICATION**

**Tabel 4.1.2 Jumlah Koperasi Menurut Jenis dan Kelurahan di Kecamatan Padang Timur, 2019**  
**Table Number of Cooperation by Kind and Urban Village in Padang Timur, 2019**

| Kelurahan          | Koperasi Unit desa (KUD) | Koperasi Industri Kecil dan Kerajinan Rakyat (Kopinkra) | Koperasi Simpan Pinjam (Kospin) | Koperasi Lainnya |
|--------------------|--------------------------|---|---------------------------------|------------------|
| (1)                | (2)                      | (3)   | (4)                             | (5)              |
| Sawah              | -                        | -   | 1                               | -                |
| Ganting Parak      | -                        | -   | -                               | -                |
| Gadang             | -                        | -   | 1                               | -                |
| Parak Gadang Timur | -                        | -   | 2                               | -                |
| Kubu Marapalam     | -                        | -   | 1                               | -                |
| Kubu Dalam         | -                        | -   | -                               | -                |
| Parak Karakah      | -                        | -   | 1                               | -                |
| Andalas            | -                        | -   | 1                               | -                |
| Simpang Haru       | -                        | -   | 1                               | -                |
| Sawah Timur        | -                        | -   | 1                               | -                |
| Jati Baru          | -                        | -   | 1                               | -                |
| Jati               | -                        | -   | 1                               | -                |
| <b>Jumlah</b>      | -                        | -   | <b>11</b>                       | -                |

Sumber : BPS, PODES 2019

Source : BPS, PODES 2019

**Tabel 4.1.3 Target dan Realisasi PBB Menurut Kelurahan di Kecamatan Padang Timur, 2019**  
**Target and Realitation of Tax by Urban Village in Padang Timur, 2019**

| Kelurahan                   | Target /<br>Target<br>(Rp) | Realisasi /<br>Realization<br>(Rp) | Persentase   |
|-----------------------------|----------------------------|------------------------------------|--------------|
| (1)                         | (2)                        | (3)                                | (4)          |
| Sawah                       | 978 215 215                | 862 226 721                        | 88,14        |
| Ganting Parak<br>Gadang     | 103 114 844                | 107 217 160                        | 103,98       |
| Parak Gadang<br>Timur       | 357 553 602                | 292 276 429                        | 81,74        |
| Kubu Marapalam              | 411 528 426                | Rp351,915,011                      | 85,51        |
| Kubu Dalam Parak<br>Karakah | 854 789 305                | 715 396 395                        | 83,69        |
| Andalas                     | 401 582 864                | 308 599 623                        | 76,85        |
| Simpang Haru                | 325,067,260                | Rp236,265,619                      | 72,68        |
| Sawah Timur                 | 719 772 196                | 685 494 696                        | 95,24        |
| Jati Baru                   | 1 013 740 348              | 924 463 152                        | 91,19        |
| Jati                        | 310 545 947                | 257 425 635                        | 82,89        |
| <b>Jumlah</b>               | <b>5 475 910 007</b>       | <b>4 741 280 441</b>               | <b>86,58</b> |

Sumber : Kantor Camat Padang Timur

Source : Padang Timur Subdistrict Office



**4.1 Komunikasi/Communication**

**Tabel 4.2.1 Jumlah Menara Telepon, Operator dan Kondisi Sinyal Menurut Kelurahan di Kecamatan Padang Timur, 2019**  
*Number of Tower of Telephone, Provider and Signal Condition in Padang Timur Subdistrict, 2019*

| Kelurahan                | Jumlah Menara Telepon Seluler (BTS) | Jumlah Operator | Kondisi Sinyal |
|--------------------------|-------------------------------------|-----------------|----------------|
| (1)                      | (2)                                 | (3)             | (4)            |
| Sawahan                  | 1                                   | 4               | Sangat Kuat    |
| Ganting Parak Gadang     | 1                                   | 5               | Sangat Kuat    |
| Parak Gadang Timur       | 5                                   | 4               | Kuat           |
| Kubu Marapalam           | 2                                   | 4               | Kuat           |
| Kubu Dalam Parak Karakah | -                                   | 5               | Kuat           |
| Andalas                  | 2                                   | 5               | Kuat           |
| Simpang Haru             | 2                                   | 5               | Kuat           |
| Sawahan Timur            | 2                                   | 5               | Kuat           |
| Jati Baru                | 1                                   | 5               | Kuat           |
| Jati                     | 3                                   | 5               | Kuat           |
| <b>Jumlah</b>            | <b>19</b>                           |                 |                |

Sumber : BPS, PODES 2019

Source : BPS, PODES 2019



Sensus  
Penduduk  
2020

#MencatatIndonesia

# DATA

MENCERDASKAN BANGSA  
*Enlighten The Nation*

<https://padangkota.bps.go.id>



**BADAN PUSAT STATISTIK  
KOTA PADANG**

*Bps-Statistic of Padang Municipality*

Jl. By Pass KM 13, Kel. Sungai Sapih Kec. Kuranji  
Telp. (0751) 498515

e-mail : [bps1371@bps.go.id](mailto:bps1371@bps.go.id)

Homepage : [padangkota.bps.go.id](http://padangkota.bps.go.id)

ISBN 978-602-0712-37-6



9 786020 712376