

KECAMATAN NGLEGOK DALAM ANGKA

Nglegok Subdistrict in Figures

2021



**BADAN PUSAT STATISTIK
KABUPATEN BLITAR**
BPS - Statistics of Blitar Regency

KECAMATAN

NGLEGOK DALAM ANGKA

Nglegok Subdistrict in Figures

2021



<https://blitarkab.bps.go.id>

Kecamatan Nglegok Dalam Angka 2021

Nglegok SubDistrict In Figures 2021

ISSN : 2715-3584

Nomor Publikasi / *Publication Number*: 35050.2121

Katalog/*Catalog*: 1102001.3505170

Ukuran Buku / *Book Size*: 14.8 Cm x 21 Cm

Jumlah Halaman / *Total Pages*: xxviii +170 halaman/pages

Naskah / *Manuscript*:

Kabupaten Blitar

BPS- Statistics of Blitar Regency

Penyunting/*Editor*

Kabupaten Blitar

BPS- Statistics of Blitar Regency

Gambar Kover oleh / *Cover Designed by*:

BPS Kabupaten Blitar

BPS- Statistics of Blitar Regency

Ilustrasi Kover / *Cover Illustration*

Candi Penataran

Diterbitkan Oleh / *Published by*:

©BPS Kabupaten Blitar/©BPS- Statistics of Blitar Regency

Dicetak Oleh / *Printed by* : CV. Azka Putra Pratama

Dilarang mengumumkan, mendistribusikan, mengomunikasikan, dan/atau menggandakan sebagian atau seluruh isi buku ini untuk tujuan komersial tanpa izin tertulis dari Badan Pusat Statistik

Prohibited to announce, distribute, communicate, and/or copy part or all of this boofor commercial purpose without permission from BPS-Statistics Indonesia

TIM PENYUSUN
Drafting Team

Penanggung Jawab Umum
General Responsible

: Ir. Deni Martono

Koordinator Teknis
Technic Coordinator

: Kandung Joko Nugroho, S.ST

Penyusun Naskah
Author Manuscript

: Cita Puspita Inayati,A.Md

Tata Letak
Layouter

: Cita Puspita Inayati,A.Md

Pengolah Data
Data Processing

: Cita Puspita Inayati,A.Md

Desain Sampul
Cover Design

: Kandung Joko Nugroho, S.ST

Penyunting
Editor

: Ir. Deni Martono
Kandung Joko Nugroho, S.ST

PETA WILAYAH KECAMATAN NGLEGOK

Maps Area of Nglegok Sub-District



KEPALA BPS KABUPATEN BLITAR
CHIEF OF STATISTIC OF BLITAR REGENCY



Ir. DENI MARTONO



KATA PENGANTAR

Kecamatan Nglegok Dalam Angka 2021 merupakan publikasi tahunan yang diterbitkan oleh BPS Kabupaten Blitar yang menyajikan informasi berbagai aspek sosial, ekonomi dan pembangunan yang ada di wilayah Kecamatan Nglegok. Penerbitan publikasi Kecamatan Nglegok Dalam Angka 2021 adalah tugas pokok Badan Pusat Statistik Kabupaten Blitar.

Publikasi ini menyajikan data primer yang dikumpulkan oleh BPS Kabupaten Blitar dan data sekunder dari instansi pemerintah dan institusi swasta di Kabupaten Blitar yang dapat digunakan untuk mengetahui pencapaian keberhasilan pembangunan yang dilaksanakan oleh pemerintah, swasta dan masyarakat.

Publikasi ini dapat terwujud berkat kerja sama dan bantuan dari berbagai pihak baik instansi pemerintah maupun swasta. Kepada semua pihak yang telah memberikan bantuan disampaikan penghargaan dan terima kasih yang sebesar - besarnya.

Walaupun publikasi ini telah disiapkan sebaik-baiknya, namun disadari masih ada kekurangan dan kesalahan yang terjadi. Untuk perbaikan publikasi ini, tanggapan dan saran yang bersifat konstruktif dari para pemakai sangat diharapkan.

Blitar, September 2021
Kepala BPS Kabupaten Blitar

Ir. Deni Martono



PREFACE

Nglegok Sub-District in 2021 is kind of annual publication provides information social sectors, economy and development in Nglegok Sub-district. The issue of publication of the book Nglegok Subdistrict in 2021 is main task of BPS Blitar Regency.

This publication provides the primary data collected by BPS Blitar Regency and the secondary data were taken and submit from government agencies and private sector institutions in order to determine the achievements of the success development implemented by the government, private and public.

This publication can happen due to cooperation and assistance from government or private institution. To all Parties, both government institution and private sectors that have given attention and assistance in data collection, we cordially express our great appreciation and gratitude.

Although this publication has been well prepared and improved from previous years, but it is possible that data users still find some deficiencies. Therefore, criticism and suggestions for further im provements will be appreciated.

*Blitar, September 2021
Chief Statistician
of Blitar Regency*

Ir. Deni Martono

SEKILAS TENTANG BADAN PUSAT STATISTIK

Badan Pusat Statistik (BPS) adalah lembaga pemerintah non kementerian yang berada di bawah dan bertanggung jawab kepada Presiden. Sesuai dengan UU No.16 Tahun 1997 tentang statistik, BPS adalah lembaga vertikal dan memiliki perwakilan di setiap ibukota Propinsi / Kabupaten / Kota. Sedangkan di setiap kecamatan paling tidak terdapat seorang Koordinator Statistik Kecamatan (KSK) yang bertanggungjawab dalam pengumpulan data statistik diwilayahnya.

Menurut Undang Undang No. 16 Tahun 1997 tentang statistik, statistik dibedakan menjadi 3 jenis :

1. Statistik dasar

Adalah statistik yang pemanfaatannya ditujukan untuk keperluan yang lebih luas, baik bagi pemerintah maupun masyarakat, yang memiliki lintas sektoral, berskala nasional, makro dan yang penyelenggaraannya menjadi tanggung jawab BPS.

2. Statistik sektoral

Adalah statistik yang pemanfaatannya ditujukan untuk memenuhi kebutuhan instansi tertentu dalam rangka penyelenggaraan tugas-tugas pemerintah dan pembangunan yang merupakan tugas pokok instansi yang bersangkutan.

3. Statistik Khusus

Adalah statistik yang pemanfaatannya ditujukan untuk memenuhi kebutuhan spesifik dunia usaha, pendidikan, sosial budaya dan kepentingan lain dalam kehidupan masyarakat, yang penyelenggaraannya dilakukan oleh lembaga, organisasi, perorangan dan atau unsur masyarakat lainnya.

AT A GLANCE CENTRAL BUREAU OF STATISTICS

BPS is a government institutions non under ministries and responsible to the President. in accordance with Act No. 16 years 1997 about statistics, BPS is vertical institution and has a representative in each provincial capital/ Regency/Municipal. Whereas in each sub-district there is at least a Statistical Coordinator Subdistrict (KSK) which is responsible for gathering statistical data in there area.

According to Law No. 16 of the year 1997 concerning statistics, the statistics are distinguished into three types:

1. Elementary statistics

Its statistics uses are intended for wider purposes, both for Governments and the public, which has a cross-sectoral, national, macro and the Organization of the responsibility of the BPS

2. Sectoral Statistics

is statistics that its uses are intended to meet the needs of certain agencies in the framework of the Organization of government tasks and development which is the principal task of the concerned agencies.

3. Special Statistics

Is a statistic uses intended to meet the specific needs of the business world, education, socio-cultural and other interests in the life of society, the organizing is done by institutions, organizations, individuals and or elements other community

Data BPS

BPS sebagai badan penyedia informasi statistik untuk keperluan pemerintah, swasta dan masyarakat, BPS berusaha memenuhi kebutuhan data tersebut. Data yang tersedia di BPS meliputi data pertanian, komunikasi, indeks harga konsumen, pengeluaran dan konsumsi, konstruksi, energi, perdagangan luar negeri, pertambangan, keuangan, penduduk, pariwisata, transportasi, pendapatan, indeks harga.

Layanan BPS

BPS menghasilkan keragaman data statistik baik sosial maupun ekonomi, yang dimanfaatkan baik oleh pemerintah, dunia usaha maupun masyarakat umum. Informasi dikemas baik dalam bentuk media cetak seperti buku, maupun media elektronik seperti publikasi elektronik dan internet. Untuk memenuhi kebutuhan statistik yang amat beragam, BPS dapat menyediakan informasi yang disesuaikan dengan pengguna data.

Selain itu, beberapa ragam lainnya yang dapat diberikan, antara lain :

1. Perencanaan survey, sampling maupun perancangan kuesioner
2. Pelatihan komputer dan statistik
3. Konsultasi statistik

Kontak BPS

Produk BPS dapat diperoleh baik di BPS pusat maupun perwakilan BPS di setiap ibukota Propinsi/Kabupaten/kota diseluruh Indonesia.

Data of BPS – Statistics

BPS as the provider agencies of statistical information for the purposes of Government, private and public, BPS strives to meet the needs of the data. Data available in the data include agriculture, BPS communications, consumer price index, construction and consumption, spending, energy, foreign trade, population, finance, mining, tourism, transport, income, price index.

BPS Services

BPS produce the variation in the data statistics both social and economy, that is used by the government, the business world and the public in general. The information is packaged in the form of print media such as books, or electronic media such as electronic publications and the internet. To meet the needs of a very diverse statistics, BPS can provide information that is tailored to the user's data.

In addition, some other variety that can be given, among other things:

1. *Planning survey, the sampling or questionnaire design*
2. *Computer training and statistics*
3. *Statistical Consulting*

Contact of BPS

BPS products can be obtained either at the Centre or representative BPS every capital of the Province/Regency/Municipal throughout Indonesia.

KEDUDUKAN, TUGAS, FUNGSI, DAN KEWENANGAN BPS

Kedudukan, tugas, fungsi dan kewenangan BPS telah ditetapkan dalam Keputusan Presiden RI (Keppres) Nomor 103 Tahun 2001. Dalam menjalankan tugas, fungsi, dan kewenangannya seperti tercantum di bawah ini, BPS juga dibatasi oleh 10 prinsip etika perstatistikan yang tercantum dalam *United Nations Fundamental Principles of Official Statistics*.

Kewenangan

- Penyusunan rencana nasional secara makro di bidangnya;
- Perumusan kebijakan di bidangnya untuk mendukung pembangunan secara makro;
- Penetapan sistem informasi di bidangnya;
- Penetapan dan penyelenggaraan statistik nasional;
- Kewenangan lain sesuai dengan ketentuan peraturan perundang-undangan yang berlaku, yaitu:
 - Perumusan dan pelaksanaan kebijakan tertentu di bidang kegiatan statistik;
 - Penyusunan pedoman penyelenggaraan survei statistik sektoral

THE POSITION, TASKS, FUNCTIONS, AND AUTHORITIES OF THE BPS- Statistics

The position, duties, function and authority of the BPS has been established in the decision of the President of RI (Issued) number 103 in 2001. In carrying out its tasks, its functions, and as noted below, BPS is also restricted by the 10 principles of ethics statistics listed in the United Nations Fundamental Principles of Official Statistics.

Authority

- *The preparation of the national plan in the macro in their field;*
- *Policy formulation in their field to support development in the macro;*
- *Determination of information systems in their fields;*
- *Assignment and organization of national statistics;*
- *Other authorities in accordance with the provisions of the applicable legislation, namely:*
 - *The formulation and implementation of specific policies in the field of statistical activities;*
 - *Compilers of statistics sectoral survey organization of the guidelines*

Kegiatan Statistik BPS

Menurut UU Statistik Nomor 16 Tahun 1997 tentang Statistik, kegiatan statistik bertujuan untuk menyediakan data statistik yang lengkap, akurat, dan mutakhir dalam rangka mewujudkan Sistem Statistik Nasional yang andal, efektif, dan efisien guna mendukung pembangunan nasional.

PENGUMPULAN DATA

Statistik diselenggarakan melalui pengumpulan data yang dilakukan dengan cara :

1. Sensus

Sensus adalah cara pengumpulan data yang dilakukan melalui pencacahan semua unit populasi di seluruh wilayah Republik Indonesia untuk memperoleh karakteristik suatu populasi pada saat tertentu. Sensus dilaksanakan sekurang-kurangnya sekali dalam 10 (sepuluh) tahun oleh BPS yang meliputi :

- a. Sensus Penduduk yang dilaksanakan pada tahun berakhiran angka 0 (nol)
- b. Sensus Pertanian yang dilaksanakan pada tahun berakhiran angka 3 (tiga)
- c. Sensus Ekonomi yang dilaksanakan pada tahun berakhiran angka 6 (enam)

Statistics Activities of BPS

According to LAW Number 16 years 1997 Statistics about statistics, statistical activities aim to provide statistical data are complete, accurate, and up-to-date in order to realize the national statistical Sistem a reliable, effective, and efficient to support national development.

DATA COLLECTION

The statistics are organized through the collection of data is done by means of:

1. Census

The census is the way the data collection carried through all units of enumeration of population in the whole territory of the Republic of Indonesia to acquire the characteristics of a population at a particular moment. The census was carried out at least once in 10 (ten) year by the BPS include:

- a. *the population census carried out in the years ending in the digit 0 (zero)*
- b. *Agricultural Census conducted in the year ending with the number three (3)*
- c. *Economic Census which was carried out in the years ending in the digit 6 (six)*

2. Survei

Survei adalah cara pengumpulan data yang dilakukan melalui pencacahan sampel dari sesuatu populasi untuk memperkirakan karakteristik suatu obyek pada saat tertentu. BPS juga melaksanakan Survei antar sensus yaitu survei yang dilakukan diantara 2 (dua) sensus sejenis.

a. Survei antar sensus tersebut meliputi Survei Penduduk Antar sensus (SUPAS), Survei Pertanian Antar sensus (SUTAS), Survei Ekonomi Antarsensus (SETAS).

b. Berbagai ragam survei sektoral diantaranya adalah Survei Sosial Ekonomi Nasional (SUSENAS), Survei Angkatan Kerja Nasional (SAKERNAS), Survei Biaya Hidup (SBH), Survei Potensi Desa (PODES), Survei Industri, Survei Pertanian, Survei Pendapatan Petani dan Struktur Ongkos Usaha Tani, Survei Koperasi Unit Desa (KUD), Survei Harga Konsumen, dan Survei Harga Produsen.

Sedangkan jenis survei lintas sektoral di antaranya adalah Survei Khusus Tabel Input-Output (SKIO), Survei Khusus Tabungan dan Investasi Rumah tangga (SKTIR), Survei Triwulanan Kegiatan Usaha (STKU), Survei Khusus Pendapatan Regional (SKPR), dan Survei Pembentukan Modal (SKPM) Studi Khusus Studi khusus

2. Survey

The survey` is a way of data collection conducted through counting a sample of something population to estimate the characteristics of an object at a particular moment. BPS also carry out Surveys between census i.e. survey conducted between 2 (two) census of its kind.

a. *Survey between the Census Survey covering the population Between censuses (SUPAS), surveys of agriculture Between censuses (SUTAS), Economic Survey Between censuses (SETAS).*

b. *Various variety of sectoral survey including the national socio-economic survey (SUSENAS), national labor force survey (SAKERNAS), cost of living survey (SBH), survey potential village (PODES) , survey the industry, agricultural surveys, the survey the income of farmers and the structure of the cost of farming , the survey of village unit cooperatives, consumer price surveys, and producer price survey.*

While the types of surveys which are cross are Survey Special Input-Output Tables (SKIO), special Survey of household Savings and investments (SKTIR), a quarterly survey of business activity (STKU), Special Regional Income Survey (SKPR), and surveys Capital formation

dilaksanakan guna mempelajari berbagai aspek kegiatan statistik untuk memberi masukan bagi pengumpulan data statistik yang baru atau penyempurnaan metode yang sudah ada sebelum di implementasikan secara nasional. Studi khusus juga diselenggarakan untuk memenuhi permintaan data yang lebih spesifik, misalnya Studi Khusus Konsumsi Makanan Jadi.

(SKPM) Special Studies Special Studies carried out in order to study the various aspects of statistical activities to give input for the collection of statistical data that is new or already existing methods of refinement before in implementasikan to at the national level. Special studies are also organized to meet the demand for more specific data, such as a special study of food consumption of so .

DAFTAR ISI

CONTENT

Halaman
Pages

| | |
|---|-------|
| Tim Penyusun / <i>Drafting Team</i> | |
| Peta Wilayah / <i>Maps Area</i> | |
| Foto Kepala Badan Pusat Statistik Kabupaten Blitar/ Photos of Statistic of Blitar Regency | |
| Kata Pengantar / <i>Preface</i> | ix |
| Sekilas Tentang BPS / <i>At a glance about BPS-Statistics</i> | xi |
| Kedudukan, Tugas , Fungsi dan Kewenangan BPS / <i>Position, Task, Function, and Authorities of BPS</i> | xiii |
| Kegiatan Statistik BPS / <i>Statistics Activities of BPS</i> | xiv |
| Daftar Isi/ <i>Content</i> | xvii |
| Daftar Tabel/ <i>List of Tables</i> | xviii |
| Daftar Gambar/ <i>List of Figures</i> | xxvii |
| I. GEOGRAFIS DAN IKLIM / <i>GEOGRAPHIC AND CLIMATE</i> | 1 |
| II. PEMERINTAHAN / <i>GOVERNMENT</i> | 15 |
| III. PENDUDUK / <i>POPULATION</i> | 27 |
| IV. SOSIAL DAN KESEJAHTERAAN RAKYAT / <i>SOCIAL AND PEOPLE WELFARE</i> | 37 |
| V. PERTANIAN,PETERNAKAN DAN PERIKANAN/ <i>AGRICULTURE, LIVESTOCK AND FISHERIES</i> | 109 |
| VI. INDUSTRI DAN ENERGI/ <i>INDUSTRY AND ENERGY</i> | 131 |
| VII. PARIWISATA/ <i>TOURISM</i> | 143 |
| VIII. TRANSPORTASI DAN KOMUNIKASI/ <i>TRANSPORTATION AND COMMUNICATION</i> | 151 |
| IX. PERBANKAN, KOPERASI DAN HARGA-HARGA/ <i>BANKING, COOPERATION AND PRICES</i> | 159 |
| X. PERDAGANGAN/ <i>TRADE</i> | 165 |

DAFTAR TABEL
LIST OF TABLES

Halaman
Pages

| | | |
|------------|---|----|
| I. | GEOGRAFIS DAN IKLIM / GEOGRAPHIC AND CLIMATE | |
| 1.1.1 | Status Pemerintahan Desa/Kelurahan di Kecamatan Nglegok, 2020 <i>Latitude Area from Sea Level, Width and Percentage Areas to Subdistrict by Village 2020</i> | 9 |
| 1.1.2 | Jarak Desa Ke Ibu Kota Kecamatan dan Kabupaten, 2020 <i>Distance of Village to Capital Subdistrict and Regency2020</i> | 10 |
| 1.1.3 | Letak Wilayah Menurut Desa Tahun 2018 <i>Location Area by Village, 2018</i> | 11 |
| 1.1.4 | Letak Geografis dan Topografi Wilayah Menurut Desa, 2018 <i>Geographic Location and Topography by Village , 2018</i> | 12 |
| 1.1.5 | Luas Wilayah Dirinci Menurut Desa, 2020 <i>Areas in Detail by Village,2020</i> | 13 |
| 1.2.1 | Hari Hujan dan Curah Hujan Januari – Desember Kecamatan Nglegok, 2020/ <i>Rainy Days and Rainfall January- December Nglegok Subdistrict, 2020</i> | 14 |
| II. | PEMERINTAHAN / GOVERMENT | |
| 2.1.1 | Banyaknya Dusun/Lingkungan, RW dan RT Menurut Desa, 2020 <i>Number of Hamlet/Environment, RW, and RT By village 2020</i> | 18 |
| 2.1.2 | Banyaknya Perangkat Desa Menurut Jabatan dan Desa, 2020 / <i>Number of village apparatus by position and villages,2020</i> | 19 |
| 2.1.3 | Data Aparatur Kecamatan Nglegok Menurut Pendidikan, 2020 <i>Apparatus Data of Nglegok Subdistrict by Education, 2020</i> | 22 |
| 2.1.4 | Desa Dirinci Menurut Klasifikasinya, 2020 <i>Villages Described According to Their Classification, 2020</i> | 23 |
| 2.1.5 | Keberadaan Kelembagaan Desa Dirinci Menurut Desa, 2020 <i>Apparatus Data of Nglegok Subdistrict by Education , 2020</i> | 24 |
| 2.1.6 | Keberadaan Balai Desa, Kantor Desa, Kantor PKK Dan Kantor BPD Dirinci Per Desa, 2020/ <i>The existence of Village Halls, Village Offices, PKK Offices and BPD Offices in Details by Village, 2020</i> | 25 |
| 2.1.7 | Kepemilikan Aset Desa Dirinci Menurut Desa Di Kecamatan Nglegok, 2020/ <i>Village Asset Ownership, Detailed by Village in Subdistrict Nglegok, 2020</i> | 26 |

III. PENDUDUK / POPULATION

| | | |
|-------|--|----|
| 3.1.1 | Penduduk, Distribusi Persentase Penduduk, Kepadatan Penduduk, Rasio Jenis Kelamin Menurut Desa/ Kelurahan di Kecamatan Nglegok, 2020 <i>Population, Population Growth Rate, Percentage Distribution of Population, Population Density, Sex Ratio by Village/ Kelurahan in Subdistrict Nglegok, 2020</i> | 33 |
| 3.1.2 | Jumlah Penduduk Menurut Kelompok Umur dan Jenis Kelamin di Kecamatan Nglegok, 2020 / <i>Population by Age Group and Sex in Subdistrict Nglegok, 2020</i> | 35 |
| 3.1.3 | Jumlah Penduduk Menurut Desa/ Kelurahan dan Jenis Kelamin di Kecamatan Nglegok (dalam Ribu Jiwa), 2020 <i>Population by Village and Sex in Subdistrict Nglegok (in Thousand People), 2020</i> | 36 |

IV. SOSIAL DAN KESEJAHTERAAN RAKYAT / SOCIAL AND PEOPLE WELFARE

| | | |
|-------|---|----|
| 4.1.1 | Banyaknya Sekolah Ruang Kelas Murid Guru Dan Rasio Guru Terhadap Murid Menurut Jenjang Pendidikan , 2020/2021 <i>Number of School , Classroom, Student and Teacher and Ratio of Teacher Againts to Student by Education, 2020/2021</i> | 44 |
| 4.1.2 | Banyaknya Sekolah, Murid, Guru Dan Rasio Guru Terhadap Murid Menurut Jenjang Pendidikan Dalam Naungan Kemenag, 2019/2020 <i>Number of School , Classroom, Student, Teacher and Ratio of Teacher Againts to Student by Education Level Under the Auspice of the Ministry of Religious Affairs 2019/2020</i> | 46 |
| 4.1.3 | Sekolah Kelas Guru dan Murid TK, 2016/2017 - 2020/2021 <i>School, Classroom, Teacher and Student of kindergarten, 2016/2017 - 2020/2021</i> | 48 |
| 4.1.4 | Sekolah Kelas Guru dan Murid TK Dalam Naungan Kemenag, 2016/2017 – 2019/2020 <i>School, Classroom, Teacher and Student of kindergarten, 2016/2017 – 2019/2020</i> | 49 |
| 4.1.5 | Banyaknya Sekolah Dasar (SD) Menurut Desa/Kelurahan di Kecamatan Nglegok, 2020 <i>Number of Primary Schools (SD) by Village / Village in the Nglegok District, 2021</i> | 50 |
| 4.1.6 | Banyaknya Madrasah Ibtidaiyah (MI) Menurut Desa/ Kelurahan di Kecamatan Nglegok, 2020 / <i>Number of Madrasah Ibtidaiyah (MI) by Village / Village in the Nglegok District, 2020</i> | 51 |

| | | |
|--------|--|----|
| 4.1.7 | Banyaknya Sekolah Menengah Pertama (SMP) Menurut Desa/Kelurahan di Kecamatan Nglegok, 2020 <i>Number of Junir High School (SMP) by Village / Village in the Nglegok District, 2020.....</i> | 52 |
| 4.1.8 | Banyaknya Madrasah Tsanawiyah (MTs) Menurut Desa/Kelurahan di Kecamatan Nglegok, 2020 <i>Number of Madrasah Tsanawiyah (MTs) by Village / Village in the Nglegok District, 2020.....</i> | 53 |
| 4.1.9 | Banyaknya Sekolah Menengah Atas (SMA) Menurut Desa/Kelurahan di Kecamatan Nglegok, 2020 <i>Number of High Schools (SMA) by Village / Village in the Nglegok District, 2020.....</i> | 54 |
| 4.1.10 | Banyaknya Madrasah Aliyah (MA) Menurut Desa/Kelurahan di Kecamatan Nglegok, 2020 <i>Number of Madrasah Aliyah (MA) by Village / Village in the Nglegok District, 2020.....</i> | 55 |
| 4.1.11 | Banyaknya Sekolah Menengah Kejuruan (SMK) Menurut Desa/Kelurahan di Kecamatan Nglegok, 2020 <i>Number of Vocational High Schools (SMK) by Village / Village in Nglegok District, 2020</i> | 56 |
| 4.1.12 | Banyaknya Akademi/Perguruan Tinggi Menurut Desa/Kelurahan di Kecamatan Nglegok, 2020 <i>Number of Academies / Universities by Village / Village in the Nglegok District, 2020.....</i> | 57 |
| 4.1.13 | Kemudahan Untuk Mencapai Sarana Pendidikan Terdekat Bagi Desa/Kelurahan yang Tidak ada Sarana Pendidikan Menurut Desa/Kelurahan dan Jenjang Pendidikan di Kecamatan Nglegok, 2020 <i>Closest Educational Facilities for Villages / Villages for which there are no Educational Facilities According to Villages / Villages and Levels of Education in Nglegok District, 2020.....</i> | 58 |
| 4.2.1 | Banyaknya Sarana Kesehatan Menurut Desa/Kelurahan dan Jenis Sarana Kesehatan di Kecamatan Nglegok, 2020 <i>Number of Health Facilities by Village / Village and Types of Health Facilities in Nglegok District, 2020.....</i> | 60 |
| 4.2.2 | Jumlah Tenaga Kesehatan Menurut Desa, 2020 <i>Number of Medical Personals by Village, 2020.....</i> | 62 |
| 4.2.3 | Jumlah Tenaga Kerja di Bidang Kesehatan, 2016 – 2020 <i>Number of Labor in Health Sectors, 2016-2020.....</i> | 63 |
| 4.2.4 | Petugas Lapangan Dinas PPKBP3A, 2020 <i>Field Officer of PPKBP3A, 2020.....</i> | 64 |

| | Halaman Pages |
|--|------------------|
| 4.2.5 PUS dan Peserta KB Dirinci Per Desa, Tahun 2020/ <i>PUS and KB Members Per Villages, Year 2020</i> | 66 |
| 4.2.6 Jumlah Peserta KB Aktif Menurut Metode Kontrasepsi Dirinci Per Desa, 2020 <i>Number of Active Family Planning Participants According to Contraception Method Specified Per Village, 2020</i> <i>PUS and KB Members Per Villages, Year 2020</i> | 67 |
| 4.2.7 Kelahiran dan Kematian Bayi Dirinci Menurut Desa/Kelurahan Tahun 2020 <i>Birth and Death of Infant Specified by Village/Urbanvillage Year 2020</i> | 69 |
| 4.2.8 Bayi dengan Kelainan Bawaan Sejak Lahir Menurut Tempat Pelayanan Persalinan di Kecamatan Nglegok 2020 <i>Babies with Congenital Disabilities from Birth According to the Delivery Service Place in Nglegok District 2020</i> | 70 |
| 4.2.9 Banyaknya Persalinan Menurut Penolong Persalinan Dirinci Per Desa, 2020 <i>Number of Childbirth by Childbirthhelper Specified Per Village, 2020</i> | 71 |
| 4.2.10 Banyaknya Persalinan Menurut Tempat Persalinan Dirinci Per Desa, 2020 <i>Number of Childbirth by Place of Childbirth Detailed by Village, 2020</i> | 72 |
| 4.2.11 Jenis Kelamin Bayi Yang Lahir Dirinci Per Desa, 2020 <i>Gender of Babies Born Detailed by Village, 2020</i> | 73 |
| 4.2.12 Sarana Air Bersih Pemerintah dan Swadaya Menurut Desa, 2020 <i>Government and Self-Help Clean Water Facilities According to Villages, 2020</i> | 74 |
| 4.2.13 Jumlah Desa/Kelurahan Yang Masuk UPKG, Kelompok Timbang, Jumlah Balita dan Pengunjung BKIA, 2017 – 2020..... | 75 |
| 4.2.14 Jumlah Pasien Umum dan BPJS Yang Berkunjung ke Puskesmas Pada Setiap Bulan, 2020 <i>Number Of Public Patients And BPJS Who Visit To Public Health Centre On Every Month, 2020</i> | 76 |
| 4.2.15 Prosentase KB Baru Terhadap Target, 2016 –2020 <i>Percentage of New Family Planning Againts to Target, 2016 – 2020</i> | 77 |
| 4.2.16 Pencapaian Peserta KB Baru (PB) Dirinci Menurut Desa, 2020 <i>Achievement of New KB Participants Specified by Village, 2020</i> | 78 |

| | Halaman Pages |
|---|------------------|
| 4.2.17 Jumlah Kelompok Dan Anggota Kegiatan Pembinaan Keluarga Dirinci Menurut Desa, 2020/ <i>Total Group and Members of Coaching Family Activities Specified by Village, 2020</i> | 79 |
| 4.2.18 Keluarga dan Pasangan Usia Subur (PUS) Hasil Pendataan DPPKBP3A, 2020 <i>Family and Fertile Age Couples (PUS) Results of DPPKBP3A Data Collection, 2020</i> | 80 |
| 4.2.19 Jumlah Bukan Peserta KB Dirinci Per Desa, 2020 <i>Number of Family Planning Non-Participants, Detailed by Village, 2020</i> | 81 |
| 4.2.20 Jumlah Pasangan Usia Subur Dari Jenis Keikutan Peserta KB Dirinci Per Desa, 2020 <i>Number of Fertile Age Pairs by Type of Participation of Family Planning Participants, Detailed by Village, 2020</i> | 82 |
| 4.2.21 Jumlah Wanita Usia Subur (WUS) Dirinci Per Desa, 2015 <i>Number of Women of Fertile Age (WUS), in Detail by Village, 2020</i> | 83 |
| 4.2.22 Kemudahan Mencapai Sarana Kesehatan Terdekat Bagi Desa/Kelurahan yang Tidak ada Sarana Kesehatan Menurut Desa/Kelurahan dan Jenis Sarana Kesehatan di Kecamatan Nglegok, 2020 <i>Ease of Reaching the Closest Health Facilities for Villages / Villages with No Health Facilities According to Villages / Villages and Types of Health Facilities in Nglegok District, 2020</i> | 84 |
| 4.2.23 Banyaknya Warga Penderita Gizi Buruk Menurut Desa/Kelurahan di Kecamatan Nglegok , 2017, 2018 dan 2020 <i>Number of People with Malnutrition According to the Village / Kelurahan in Nglegok District, 2017, 2018 and 2020</i> | 86 |
| 4.2.24 Banyaknya Desa/Kelurahan Menurut Penggunaan Fasilitas Tempat Buang Air Besar Sebagian Besar Keluarga di Kecamatan Nglegok, 2018,2019 dan 2020 <i>Number of Villages / Villages According to the Use of Defecation Facilities for Most Families in Nglegok District, 2018, 2019 and 2020</i> | 87 |

| | | |
|-------|--|-----|
| 4.3.1 | Banyaknya Nikah, Talak, Cerai Dan Rujuk Dirinci Menurut Desa, Tahun 2020/ <i>Number of Marriages, Divorce, Divorced and Reconciliations Broken Down By Village In 2020</i> | 88 |
| 4.3.2 | Angka Pernikahan Dirinci Per Bulan Per Desa, 2020 <i>Detailed Marriage Rates by Month by Village, 2020</i> | 89 |
| 4.3.3 | Jumlah Pondok Pesantren dan Santri Menurut Jenis Kelamin di Kecamatan Nglegok 2016-2020 <i>Total of Islamic Boarding School and Santri by Sex and Subdistrict, 2016-2020</i> | 92 |
| 4.3.5 | Persentase Pemeluk Agama dan Jumlah Tempat Ibadah, Menurut Agama, 2020 <i>Percentage of Followers of Religion and Jumlah Places of Worship, According to Religion, 2020</i> | 93 |
| 4.3.6 | Kegiatan Keagamaan Menurut Jenis Dirinci Per Desa, 2020 <i>Religious Activities by Type, Detailed by Village, 2020</i> | 94 |
| 4.3.7 | Jumlah Jamaah Haji Yang Diberangkatkan Ke Tanah Suci Di Kecamatan Nglegok Tahun 2016-2020 <i>Number of Hajj Pilgrims Sent to the Holy Land in Nglegok District 2016-2020</i> | 96 |
| 4.4.1 | Angka Kriminalitas Dirinci Per Jenis Perkara Per Desa, 2020 <i>Criminal Figures in Details by Case Type Per Village, 2020</i> | 97 |
| 4.5.1 | Banyaknya Kejadian Bencana Alam Menurut Desa/Kelurahan dan Jenis Bencana Alam di Kecamatan Nglegok, 2019 <i>Number of Natural Disasters by Village / Village and Types of Natural Disasters in Nglegok District, 2019</i> | 98 |
| 4.5.2 | Banyaknya Korban Jiwa Akibat Bencana Alam Menurut Desa/Kelurahan dan Jenis Bencana Alam di Kecamatan Nglegok, 2020 <i>Number of Soul Victims Due to Natural Disasters by Village / Kelurahan and Types of Natural Disasters in Nglegok District, 2020</i> | 101 |
| 4.5.3 | Keberadaan Fasilitas/Upaya Antisipasi/Mitigasi Bencana Alam Menurut Desa/Kelurahan di Kecamatan Nglegok, 2020 <i>Existence of Facilities / Anticipation / Mitigation Measures of Natural Disasters by Village / Village in Nglegok District, 2020</i> | 104 |
| 4.6.1 | Banyaknya Desa/Kelurahan yang Memiliki Kelompok Kegiatan Olahraga Menurut Jenis Olahraga dan Ketersediaan Fasilitas/Lapangan Olahraga di Kecamatan Nglegok, 2020 | |

*Number of Villages / Villages having Sports Activity Groups by Type of Sport and Availability of Sports Facilities / Fields in Nglegok District, 2020.....*106

V. PERTANIAN, PETERNAKAN DAN PERIKANAN/ AGRICULTURE, LIVESTOCK AND FISHERIES

5.1.1 Lahan Sawah Yang Dipanen Menurut Jenis Pengairan/Irigasinya, 2020
Rice Field Harvested by Type Of Irrigation, 2020..... 114

5.1.2 Lahan Bukan Sawah Menurut Penggunaannya, 2020
Non Rice by It's Usage, 2020..... 115

5.1.3 Luas Lahan Sawah Dan Lahan Bukan Sawah Menurut Desa, 2020
Rice Field and Non-Paddy Land Area by Village, 2020..... 116

5.1.4 Luas Tanah Berdasarkan Kepemilikannya Dirinci Menurut Desa, 2020
Land Area Based on Ownership, Detailed by Village, 2020..... 117

5.2.1 Luas Tanam Luas Panen Tanaman Bahan Pangan Kecamatan Nglegok, 2020
New Plantation Area , Harvested Plants of Food stuffs in Nglegok Subdistrict, 2020..... 119

5.2.2 Tanaman Buah-buahan Yang Menghasilkan Dan Produksinya, 2020
Plant fruits that Produce and Production, 2020..... 120

5.2.3 Luas Panen dan Produksi Tanaman Biofarmaka Menurut Jenisnya, 2020
Harvest Area and Production of Medicinal Plant Crops by Type, 2020 122

5.2.4 Luas Panen dan Produksi Tanaman Sayuran Menurut Jenisnya, 2020
Harvest Area and Production of Vegetables Crops by Type, 2020..... 123

5.2.5 Luas Panen dan Produksi Tanaman Hias Menurut Jenisnya, 2020
Harvest Area and Production of Ornamental Plants Crops by Type, 2020 ... 124

5.2.6 Luas Area dan Produksi Tanaman Perkebunan Kecamatan Nglegok, 2020
Planted Area dan Production of Plantation Crops in Nglegok Subdistrict, 2020..... 125

5.2.7 Sasaran Kelas Kelompok Tani/ Nelayan Pelaksana Insus Menurut Kecamatan, 2020
Targets of Farmers Group/ Fishermen Executor of the Insus by Sub District, 2020 126

5.3.1 Populasi Ternak, Unggas dan Aneka Ternak Menurut Desa Di Kecamatan Nglegok, 2020
Livestock Poultry Population and Livestock Variety of Nglegok Subdistrict , 2020..... 127

| | Halaman Pages |
|-------------|--|
| 5.3.2 | Produksi Telor Menurut Jenis Unggas, 2020/ <i>Egg Production by Type of Poultry, 2020</i> 129 |
| 5.3.3 | Budidaya Perikanan di Kecamatan Nglegok, 2016 –2020 <i>Fishery Cultivation in Nglegok Subdistrict, 2016-2020</i> 130 |
| VI. | INDUSTRI DAN ENERGI/ <i>INDUSTRY AND ENERGY</i> |
| 6.1.1 | Banyaknya Industri Kecil dan Mikro Menurut Jenis Bahan Baku Kecil & Makro, 2016-2020 136 |
| 6.2.1 | Banyaknya Keluarga Menurut Desa/Kelurahan dan Jenis Pengguna Listrik di Kecamatan Nglegok, 2020 <i>Number of Families by Village / Kelurahan and Types of Electricity Users in Nglegok District, 2020</i> 137 |
| 6.2.2 | Banyaknya Desa/Kelurahan Menurut Keberadaan Penerangan Jalan Utama Desa/Kelurahan di Kecamatan Nglegok, 2018, 2019 dan 2020 <i>Number of Villages / Village According to the Existence of Village / Kelurahan Main Street Lighting in Nglegok District, 2018, 2019 dan 2020</i> .. 138 |
| 6.3.1 | Banyaknya Desa/Kelurahan Menurut Jenis Bahan Bakar untuk Memasak yang Digunakan Oleh Sebagian Besar Keluarga di Kecamatan Nglegok, 2018, 2019 dan 2020 <i>Number of Villages / Village by Type of Fuel for Cooking Used by Most Families in Nglegok District, 2018, 2019 dan 2020</i> 139 |
| 6.4.1 | Banyaknya Desa/Kelurahan Menurut Sumber Air Minum Sebagian Besar Keluarga di Kecamatan Nglegok, 2018, 2019 dan 2020 <i>Number of Villages / Villages According to Source of Drinking Water Most of the Families in Nglegok District, 2018, 2019 and 2020</i> 140 |
| 6.4.2 | Banyaknya Embung Desa Menurut Desa/Kelurahan di Kecamatan Nglegok, 2018, 2019 dan 2020 <i>Number of Village Embungs by Village / Village in Nglegok District, 2018, 2019 and 2020</i> 141 |
| VII. | PARIWISATA/ <i>TOURISM</i> |
| 7.1.1 | Perusahaan Akomodasi Hotel dan Potensi Hiburan Wisata Per desa, 2020 <i>Company's hotel accommodation and Place of Entertainment Potential Per Village, 2020</i> 146 |
| 7.1.2 | Nama dan Alamat Hotel / Penginapan, 2020/ <i>Name and Address of Hotel/Lodging, 2020</i> 147 |

| | | |
|--------------|--|-----|
| 7.1.3 | Daftar Nama dan Alamat Potensi Objek Wisata Di Kecamatan Nglegok, 2020/ <i>List of Names and Addresses of Potential Tourism Objects in the District of Nglegok, 2020</i> | 148 |
| VIII. | TRANSPORTASI DAN KOMUNIKASI/ TRANSPORTATION AND COMMUNICATION | |
| 8.1.1 | Sarana Transportasi Antar Desa/Kelurahan Menurut Desa/Kelurahan di Kecamatan Nglegok, 2020 <i>Inter-Village / Village Transportation Facilities According to Village / Village in Nglegok District, 2020</i> | 155 |
| 8.1.2 | Kondisi Jalan Darat Antar Desa/Kelurahan Menurut Desa/Kelurahan di Kecamatan Nglegok, 2020 <i>Condition of Inter-Village / Village Land Roads According to the Village / Kelurahan in Nglegok District, 2020,</i> | 156 |
| 8.2.1 | Jumlah Menara dan Operator Layanan Komunikasi Telepon Seluler Serta Kondisi Sinyal Telepon Seluler Menurut Desa/Kelurahan di Kecamatan Nglegok, 2020 <i>Number of Towers and Cellular Telephone Communication Service Operators and Cellular Signal Conditions by Village / Village in Nglegok District, 2020</i> | 157 |
| 8.2.2 | Keberadaan Kantor Pos/Pos Pembantu/Rumah Pos dan Perusahaan/Agen Jasa Ekspedisi Swasta Menurut Desa/Kelurahan di Kecamatan Nglegok, 2020 <i>Existence of Post Offices / Auxiliary Posts / Post Houses and Companies / Private Expedition Agencies by Village / Village in Nglegok District, 2020</i> .. | 158 |
| IX. | PERBANKAN, KOPERASI DAN HARGA-HARGA/ BANKING, COOPERATION AND PRICES | |
| 9.1.1 | Banyaknya Koperasi yang Masih Aktif Menurut Desa/Kelurahan dan Jenis Koperasi di Kecamatan Nglegok, 2020 <i>Number of Cooperatives Still Active by Village / Kelurahan and Types of Cooperatives in Nglegok District, 2020</i> | 162 |
| 9.2.1 | Banyaknya Sarana Lembaga Keuangan Yang Beroperasi Menurut Desa/Kelurahan dan Jenisnya di Kecamatan Nglegok, 2020 <i>Number of Financial Institution Facilities Operating by Village / Village and its Types in Nglegok District, 2020</i> | 163 |
| 9.3.1 | Wajib Pajak Terdaftar di Kecamatan Nglegok sd Desember 2020 <i>Registered Taxpayer in Sub-district until December 2020</i> | 164 |
| X. | PERDAGANGAN/ TRADE | |
| 10.1.1 | Banyaknya Sarana dan Prasarana Ekonomi Menurut Desa/Kelurahan dan Jenisnya di Kecamatan Nglegok, 2020 <i>Number of Economic Facilities and Infrastructure by Village / Village and its Types in Nglegok District, 2020.</i> | 168 |

DAFTAR GAMBAR

List of Figures

| | Halaman Pages |
|---|------------------|
| 1.1 Rata-Rata Per Stasiun Pengamatan Hari Hujan Januari–Desember, 2020/ Average per Station Observation Rainy Days and Rainfall January – December, 2020 | 6 |
| 1.2 Persentase Luas Wilayah Terhadap Luas Kecamatan Per Desa, 2020 <i>Percentage of Area Towards Broad Subdistrict Per Village, 2020</i> | 7 |
| 1.3 Jarak Kantor Desa Ke Kecamatan Dan Kabupaten Menurut Desa, 2020 <i>Distance of Village Office to the Subdistrict and Regency by Village, 2020</i> .. | 8 |
| 3.1 Penduduk Menurut Jenis Kelamin dan desa/kelurahan (ribu jiwa), 2020 <i>Population by Gender and villages, 2020 (thousand people)</i> | 32 |
| 4.1 Banyaknya Fasilitas Pendidikan di Kecamatan Nglegok,2020 <i>Number of Educational Facilities in Nglegok Subdistrict,2020</i> | 42 |
| 4.2 Banyaknya Fasilitas Kesehatan di Kecamatan Nglegok,2020 <i>Number of Medical Facilities in Nglegok Subdistrict,2020</i> | 43 |
| 5.1 Populasi Ternak menurut jenis ternak, 2020 (ribu ekor) <i>Livestock Population by type of livestock, 2020 (housand tails)</i> | 113 |
| 6.1 Banyaknya Keluarga Menurut Desa/Kelurahan dan Jenis Pengguna Listrik di Kecamatan Nglegok, 2020..... | 134 |
| 8.1 Jumlah Menara dan Operator Layanan Komunikasi Telepon Seluler Menurut desa/Kelurahan di Kecamatan Nglegok, 2020 <i>Number of Towers and Cellular by Village / Village in Nglegok SubDistrict, 2020</i> | 154 |

BAB

Chapter

01

GEOGRAFI DAN IKLIM

Geography and Climate



Uraian

Kecamatan Nglegok merupakan satu dari dua puluh dua kecamatan yang membagi habis wilayah administrasi Kabupaten Blitar, dengan batas-batas wilayah sebagai berikut :

- Utara : Kab. Kediri
- Selatan : Kota Blitar
- Barat : Kec. Ponggok
- Timur : Kec. Garum

Kecamatan Nglegok dengan luas wilayah 92,56 Km² terbagi menjadi 11 desa. Desa Penataran merupakan desa terluas diantara 11 desa yang ada di wilayah Kecamatan Nglegok dengan luas 92,38 Km². Sedang Desa Krenceng merupakan desa dengan wilayah terkecil dengan luas 1,78 Km².

1.1. Kondisi Geografi dan Topografi

Kecamatan Nglegok berada di wilayah Kabupaten Blitar bagian utara, yaitu sebelah utara Sungai Brantas yang membelah Kabupaten Blitar menjadi dua bagian Wilayah Kabupaten Blitar bagian utara ini mempunyai struktur tanah yang subur dibandingkan dengan wilayah Kabupaten Blitar bagian selatan.

Wilayahnya merupakan dataran rendah dan dataran tinggi dengan ketinggian antara 200 – 720 meter dari permukaan air laut. Sebagian wilayahnya merupakan pegunungan membuat struktur tanah yang subur bila dibandingkan dengan wilayah Blitar bagian selatan.

Description

Nglegok Subdistrict is one of twenty-two sub-districts which divide up the administrative area of Blitar Regency, with regional boundaries as follows:

- North: Kab. Kediri
- South: Kota Blitar
- West: Kec. Ponggok
- East: Kec. Garum

Nglegok District with an area of 92,56 Km² is divided into 11 villages. Penataran Village is the largest village among the 11 villages in the Nglegok District with an area of 92,38 Km². Meanwhile, Krenceng Village is the village with the smallest area with an area of 1,78 Km².

1.1. Geographical and Topographic Conditions

Nglegok District is located in the northern part of Blitar Regency, which is north of the Brantas River which divides Blitar Regency into two parts. The northern part of Blitar Regency has a fertile soil structure compared to the southern part of Blitar Regency.

Its area is lowlands and highlands with an altitude between 200 - 720 meters above sea level. Part of the area is mountainous, making the soil structure fertile when compared to the southern part of Blitar.

GEOGRAPHIC AND CLIMATE

Hamparan wilayah Kecamatan Nglegok merupakan daerah dengan ketinggian rata-rata ± 325 meter di atas permukaan air laut.

Desa Sumberasri merupakan desa yang terjauh dari ibu kota kecamatan sejauh ± 7 km. Keberadaan desa dengan kantor Kabupaten Blitar rata-rata $21,42$ km dan Desa Sumberasri yang terjauh jaraknya yaitu 23 km.

1.2. Iklim

Kecamatan Nglegok berada di sebelah selatan garis khatulistiwa, maka sama dengan wilayah lain di Indonesia yang mempunyai perubahan musim sebanyak 2 jenis musim pada setiap tahunnya, yaitu musim penghujan dan musim kemarau. Bulan Nopember sampai dengan bulan Mei adalah musim penghujan dan musim kemarau biasanya pada bulan Juni sampai dengan bulan Oktober.

Curah hujan di suatu tempat antara lain dipengaruhi oleh keadaan geografis dan perputaran/pertemuan arus udara. Oleh karena itu jumlah curah hujan beragam menurut bulan dan letak stasiun pengamat. Data yang diperoleh dari Dinas PU Binamarga dan Pengairan Kabupaten Blitar menyatakan jumlah stasiun pengamat curah hujan sejumlah 37 alat pengamat yang tersebar di seluruh wilayah Blitar. Jumlah alat pengamat yang berada di wilayah Kecamatan Nglegok sebanyak yaitu 3 stasiun pengamat yang aktif digunakan

The stretch of Nglegok District is an area with an average height of ± 325 meters above sea level.

Sumberasri village is the farthest village from the subdistrict capital as far as ± 7 km. The existence of the village with the Blitar Regency office is an average of $21,42$ km and the Sumberasri Village which is the farthest distance is 23 km

1.2. Climate

Subdistrict Nglegok is located south of the equator, so it is the same as other areas in Indonesia which have a seasonal change of 2 types of seasons each year, namely the rainy season and the dry season. November to May is the rainy season and the dry season is usually from June to October.

Rainfall in a place is influenced by, among other things, geographical conditions and the rotation / confluence of air currents. Therefore, the amount of rainfall varies according to the month and the location of the observer station. Data obtained from the Office of Public Works for Binamarga and Irrigation of Blitar Regency states that there are 37 observation tools scattered throughout the Blitar area. in the area of Nglegok District, as many as 3 observation tools that is actively used in 2020 included at

pada tahun 2020, diantaranya di Candi sewu, Kalibadak dan Karang nongko.

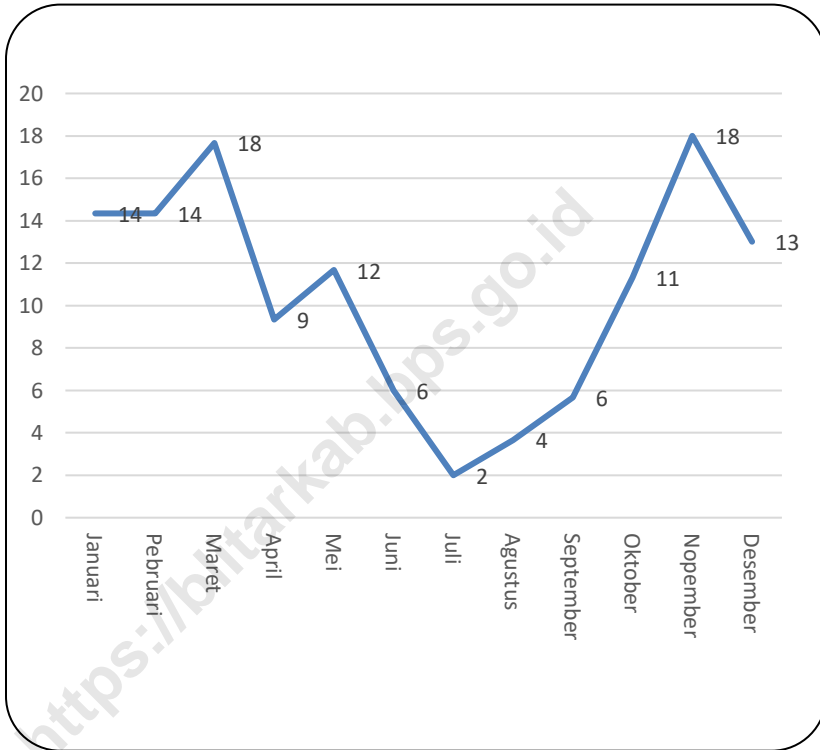
Candi sewu, Kalibadak and Karang nongko.

Data yang terekam di stasiun pengamat tersebut menyimpulkan bahwa selama tahun 2020 Kecamatan Nglegok diguyur hujan selama 381 hari dalam 12 bulan dengan rata-rata curah hujan 28,18 mm/hari.

The data recorded at the observation station concluded that during 2020, Nglegok Subdistrict had rain for 381 days in 12 months with an average rainfall of 28,18 mm / day.

<https://blitar.kab.bps.go.id>

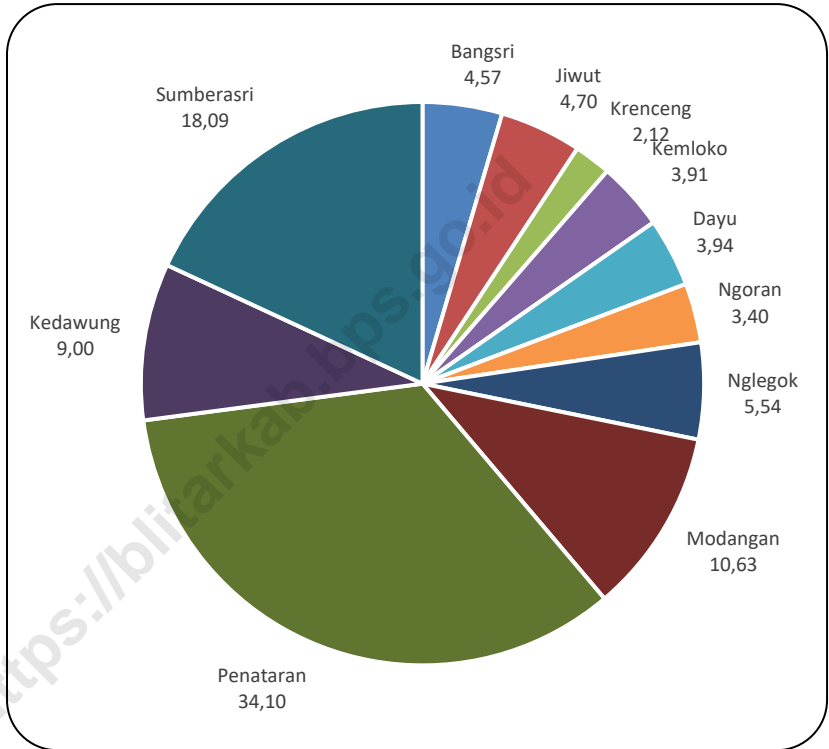
Gambar / Figure 1.1
Rata-Rata Per Stasiun Pengamatan Hari Hujan Januari–Desember, 2020
Average per Station Observation Rainy Days and Rainfall January – December, 2020



Jumlah stasiun amatan : 3

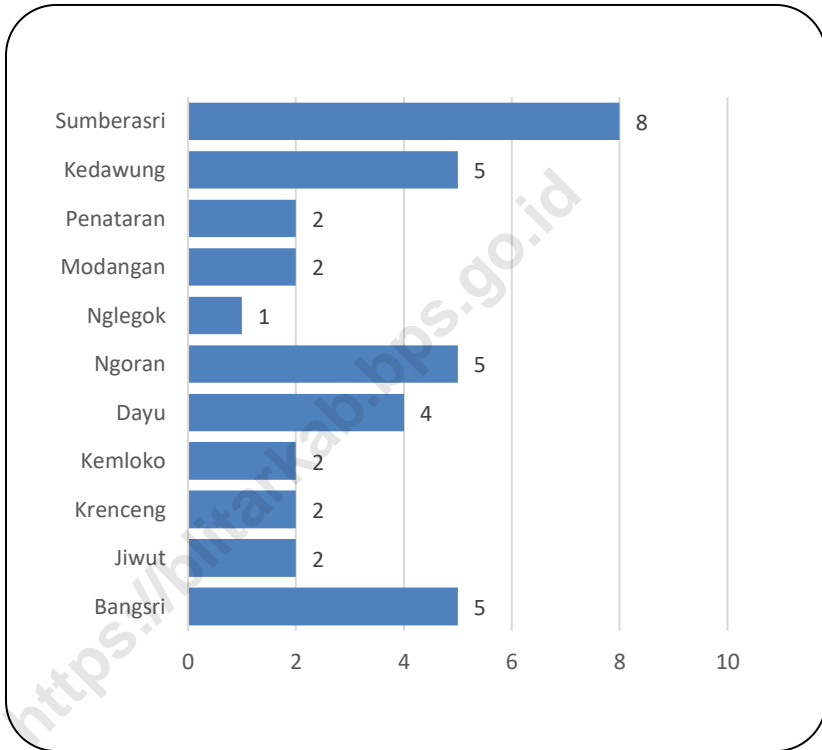
Sumber : Dinas PU Bina Marga dan Pengairan Kab. Blitar
Source : Department of Public Works and Spatial Planning Blitar Regency

Gambar / Figure 1.2
Persentase Luas Wilayah Terhadap Luas Kecamatan Per Desa (persen), 2020
Percentage of Area Towards Broad Subdistrict Per Village (persen) 2020



Sumber : Data Desa
 Source : Village Data

Gambar /Figure1.3
Jarak Desa Ke Ibukota Kecamatan Menurut Desa/Kelurahan (km), 2020
Distance of Village to Capital Subdistrict by Village(km),2020



Sumber: BPS, Pendataan Potensi Desa (Podes) 2020

Tabel : 1.1.1 Status Pemerintahan Desa/Kelurahan di Kecamatan Nglegok, 2020
Table Latitude Area from Sea Level, Width and Percentage Areas to Subdistrict by Village, 2020

| Desa/ Kelurahan <i>Village/ Kelurahan</i> | Desa/ Village | Kelurahan | UPT/STP | Nagari |
|--|---------------|-----------|---------|--------|
| [1] | [2] | [3] | [4] | [5] |
| 001. Bangsri | 1 | - | - | - |
| 002. Jiwut | 1 | - | - | - |
| 003. Krenceng | 1 | - | - | - |
| 004. Kemloko | 1 | - | - | - |
| 005. Dayu | 1 | - | - | - |
| 006. Ngoran | 1 | - | - | - |
| 007. Nglegok | - | 1 | - | - |
| 008. Modangan | 1 | - | - | - |
| 009. Penataran | 1 | - | - | - |
| 010. Kedawung | 1 | - | - | - |
| 011. Sumberasri | 1 | - | - | - |
| Kecamatan Nglegok <i>Nglegok Subdistrict</i> | 10 | 1 | - | - |

Sumber : Data Desa
 Source : Village Data

GEOGRAPHIC AND CLIMATE

Tabel : 1.1.2 Jarak Desa Ke Ibukota Kecamatan dan Kabupaten Menurut Desa, 2020
Table Distance of Village to Capital Subdistrict and Regency 2020

| Desa/ Kelurahan <i>Village/ Kelurahan</i> | Jarak Ke Kantor [Km] <i>Distance to Office</i> | |
|--|---|-----------------------------|
| | Kecamatan <i>Subdistrict</i> | Kabupaten <i>Regency</i> |
| [1] | [2] | [3] |
| 001. Bangsri | 5 | 13 |
| 002. Jiwut | 2 | 13 |
| 003. Krenceng | 2 | 13 |
| 004. Kemloko | 2 | 16 |
| 005. Dayu | 4 | 16 |
| 006. Ngoran | 5 | 17 |
| 007. Nglegok | 1 | 14 |
| 008. Modangan | 2 | 17 |
| 009. Penataran | 2 | 16 |
| 010. Kedawung | 5 | 19 |
| 011. Sumberasri | 8 | 22 |

Kecamatan Nglegok *Nglegok Subdistrict*

Sumber : Data Desa
Source : Village Data

Tabel : 1.1.3 **Letak Geografis dan Topografi Wilayah Menurut Desa Tahun 2018**
Table *Geographical Location and Topography of Regions by Village in 2018*

| Desa/ Kelurahan <i>Village/ Kelurahan</i> | Dalam Kawasan Hutan <i>In Forest Area</i> | Tepi Kawasan Hutan <i>Edge of Forest Area</i> | Luar Kawasan Hutan <i>Outside of Forest Area</i> |
|--|---|---|---|
| [1] | [2] | [3] | [4] |
| 001. Bangsri | - | - | 1 |
| 002. Jiwut | - | - | 1 |
| 003. Krenceng | - | - | 1 |
| 004. Kemloko | - | - | 1 |
| 005. Dayu | - | - | 1 |
| 006. Ngoran | - | - | 1 |
| 007. Nglegok | - | - | 1 |
| 008. Modangan | - | - | 1 |
| 009. Penataran | - | - | 1 |
| 010. Kedawung | - | - | 1 |
| 011. Sumberasri | - | - | 1 |
| Kecamatan Nglegok <i>Nglegok Subdistrict</i> | - | - | 1 |

Sumber : Pendataan Podes 2018

GEOGRAPHIC AND CLIMATE

Tabel : 1.1.4 Letak Geografis dan Topografi Wilayah Menurut Desa, 2018
Table Geograpic Location and Topography by Village , 2018

| Desa/ Kelurahan <i>Village/ Kelurahan</i> | Berbatasan Dengan Laut <i>Sea Borders</i> | | Topografi <i>Topography</i> | | |
|--|--|-------|--------------------------------|-------------------------|----------------------------|
| | Ya | Tidak | Lembah <i>Valleys</i> | Lereng <i>Slopes</i> | Daratan <i>Mainland</i> |
| [1] | [2] | [3] | [4] | [5] | [6] |
| 001. Bangsri | - | 1 | - | - | 1 |
| 002. Jiwut | - | 1 | - | - | 1 |
| 003. Krenceng | - | 1 | - | - | 1 |
| 004. Kemloko | - | 1 | - | - | 1 |
| 005. Dayu | - | 1 | - | - | 1 |
| 006. Ngoran | - | 1 | - | - | 1 |
| 007. Nglegok | - | 1 | - | - | 1 |
| 008. Modangan | - | 1 | - | - | 1 |
| 009. Penataran | - | 1 | - | - | 1 |
| 010. Kedawung | - | 1 | - | - | 1 |
| 011. Sumberasri | - | 1 | - | - | 1 |
| Kecamatan Nglegok | | | | | |
| <i>Nglegok Subdistrict</i> | - | 11 | - | - | 11 |

Sumber : Pendataan Podes 2018

Tabel : 1.1.5 Luas Wilayah Dirinci Menurut Desa, 2020
Table Areas in Detail by Village, 2020

| Desa/ Kelurahan Village/ Kelurahan | | Luas Wilayah Total Area (km ² /sq.km) |
|---|------------|---|
| [1] | | [2] |
| 001. | Bangsri | 4,23 |
| 002. | Jiwut | 4,35 |
| 003. | Krenceng | 1,96 |
| 004. | Kemloko | 3,62 |
| 005. | Dayu | 3,65 |
| 006. | Ngoran | 3,15 |
| 007. | Nglegok | 5,13 |
| 008. | Modangan | 9,84 |
| 009. | Penataran | 31,56 |
| 010. | Kedawung | 8,33 |
| 011. | Sumberasri | 16,74 |
| Kecamatan Nglegok Nglegok Subdistrict | | 92,56 |

Sumber : Data Desa
 Source : Village Data

GEOGRAPHIC AND CLIMATE

Tabel : 1.2.1 Hari Hujan dan Curah Hujan Januari – Desember Kecamatan Nglegok, 2020
Table *Rainy Days and Rainfall January- December Nglegok Subdistrict, 2020*

| Bulan <i>Month</i> | Stasiun <i>Stasiun</i> | Jumlah / Total | | Rata/Rata / Average | |
|---|---------------------------|--|-------------------------------------|--|---|
| | | Hari Hujan (Hari) <i>Rainy Days</i> | Curah Hujan (Mm) <i>Rainfall</i> | Hari Hujan per jumlah stasiun (Hari) <i>Day</i> <i>Rain per number of stations</i> | Curah Hujan per total Hari Hujan (Mm) <i>Rainfall per total rainy days</i> |
| [1] | [2] | [3] | [4] | [5] | [6] |
| Januari | 3 | 43 | 979 | 14 | 22,77 |
| Pebruari | 3 | 43 | 1 364 | 14 | 31,72 |
| Maret | 3 | 53 | 1 509 | 18 | 28,47 |
| April | 3 | 28 | 729 | 9 | 26,04 |
| Mei | 3 | 35 | 1 236 | 12 | 35,31 |
| Juni | 3 | 18 | 386 | 6 | 21,44 |
| Juli | 3 | 6 | 206 | 2 | 34,33 |
| Agustus | 3 | 11 | 185 | 4 | 16,82 |
| September | 3 | 17 | 427 | 6 | 25,12 |
| Oktober | 3 | 34 | 889 | 11 | 26,15 |
| Nopember | 3 | 54 | 1 838 | 18 | 34,04 |
| Desember | 3 | 39 | 988 | 13 | 25,33 |
| Kecamatan Nglegok <i>Nglegok Subdistrict</i> | | 381 | 10 736 | 127 | 28.18 |

Catatan/Note: Stasiun Pengamatan Candi sewu, Kalibadak, Karang nongko Kolom (5) Pembulatan Matematis

Sumber : Dinas PU Bina Marga dan Pengairan Kab. Blitar

Source : Department of Public Works and Spatial Planning Blitar Regency

BAB

Chapter

02

PEMERINTAHAN

Government



| Uraian | Description |
|---|---|
| <p>Pemerintahan adalah suatu sistem yang mengatur segala kegiatan masyarakat dalam suatu daerah/wilayah/negara yang meliputi segala aspek kehidupan berdasarkan norma-norma tertentu. Pemerintah Daerah [Pemda] merupakan Pimpinan Daerah dan Dewan Perwakilan Daerah [DPRD]. Pimpinan daerah dalam hal ini Bupati bertanggung jawab sebagai eksekutif dan DPRD bertanggung jawab sebagai legeslatif.</p> | <p><i>Governance is a system that regulates all community activities in a region / region / country covering all aspects of life based on certain norms. Regional Government [Pemda] is the Regional Leader and the Regional Representative Council (DPRD). The regional leadership, in this case the Regent is responsible as the executive, and the DPRD is responsible as the legislative.</i></p> |
| <p>Dalam melaksanakan tugas, Camat dibantu oleh Sekretaris Kecamatan dan staf kecamatan meliputi bidang Pemerintahan, Umum, Kesejahteraan Rakyat, serta Ekonomi & Pembangunan. Untuk kelancaran penyelenggaraan pemerintah Camat Nglegok juga dibantu oleh 11 (Sebelas) Kepala Desa/ Kelurahan beserta perangkatnya</p> | <p><i>In carrying out his duties, the Camat is assisted by the District Secretary and sub-district staff covering the fields of Government, General Affairs, People's Welfare, and Economy & Development. For the smooth running of the government, Head of Nglegok Sub-district is also assisted by 11 (ten) Village Heads and their apparatus</i></p> |

GOVERNMENT

Tabel : 2.1.1 Banyaknya Dusun/Lingkungan, RW, dan RT Menurut Desa, 2020
Number of Hamlet/Environment, RW, and RT By village, 2020

| | Desa/ Kelurahan <i>Village/ Kelurahan</i> | Dusun/ Lingkungan <i>Hamlet / Environment</i> | Rukun Warga [RW] <i>Citizens Association</i> | Rukun Tetangga [RT] <i>Neighborhood Association</i> |
|------|--|---|--|--|
| | [1] | [2] | [3] | [4] |
| 001. | Bangsri | 4 | 11 | 36 |
| 002. | Jiwut | 4 | 13 | 37 |
| 003. | Krenceng | 1 | 3 | 10 |
| 004. | Kemloko | 2 | 10 | 35 |
| 005. | Dayu | 3 | 9 | 39 |
| 006. | Ngoran | 2 | 4 | 19 |
| 007. | Nglegok | 7 | 10 | 40 |
| 008. | Modangan | 4 | 16 | 46 |
| 009. | Penataran | 3 | 17 | 53 |
| 010. | Kedawung | 3 | 11 | 39 |
| 011. | Sumberasri | 2 | 13 | 56 |

Kecamatan Nglegok*Nglegok Subdistrict*

Tahun/Year

| | | | |
|------|----|-----|-----|
| 2020 | 37 | 117 | 410 |
|------|----|-----|-----|

Sumber : Seksi Pemerintahan Kecamatan Nglegok

Source : Government Section of Nglegok Subdistrict

Tabel : 2.1.2 **Banyaknya Perangkat Desa Menurut Jabatan dan Desa, 2020**
Table **Number of village apparatus by position and villages, 2020**

| Desa/ Kelurahan <i>Village/Kelurahan</i> | | Kepala Desa/ Lurah <i>Head of Village</i> | Sekretaris Desa/ Carik <i>Secretary of Village</i> | Kepala Dusun/ Lingkungan <i>Head of Hamlet</i> |
|---|------------|---|--|--|
| [1] | | [2] | [3] | [4] |
| 001. | Bangsri | 1 | 1 | 4 |
| 002. | Jiwut | 1 | 1 | 5 |
| 003. | Krenceng | 1 | 1 | 1 |
| 004. | Kemloko | 1 | 1 | 2 |
| 005. | Dayu | 1 | 1 | 3 |
| 006. | Ngoran | 1 | 1 | 2 |
| 007. | Nglegok | 1 | 1 | 7 |
| 008. | Modangan | 1 | 1 | 4 |
| 009. | Penataran | 1 | 1 | 3 |
| 010. | Kedawung | 1 | 1 | 3 |
| 011. | Sumberasri | 1 | 1 | 3 |
| Kecamatan Nglegok | | | | |
| <i>Nglegok Subdistrict</i> | | | | |
| Tahun /Year | | | | |
| 2020 | | 11 | 11 | 37 |

GOVERNMENT

Lanjutan Tabel /Continued Table 2.1.2

| Desa/ Kelurahan <i>Village/ Kelurahan</i> | Kepala Seksi | | | Kepala Urusan | | |
|--|------------------|-------------------|---------------|---------------|--------------|---------------------|
| | Pemerin tahan | Kesejahte raan | Pelayan an | TU & Umum | Keuan gan | Peren canaa n |
| [1] | [5] | [6] | [7] | [8] | [9] | [10] |
| 001. Bangsri | 1 | 1 | 1 | 1 | 1 | 1 |
| 002. Jiwut | 1 | 1 | 1 | 1 | 1 | 1 |
| 003. Krenceng | 1 | 1 | 1 | 1 | 1 | 1 |
| 004. Kemloko | 1 | - | 1 | 1 | 1 | 1 |
| 005. Dayu | 1 | 1 | 1 | 1 | 1 | 1 |
| 006. Ngoran | 1 | 1 | 1 | 1 | 1 | 1 |
| 007. Nglegok | 1 | 1 | 1 | 1 | 1 | 1 |
| 008. Modangan | 1 | 1 | 1 | 1 | 1 | 1 |
| 009. Penataran | 1 | - | 1 | 1 | 1 | 1 |
| 010. Kedawang | 1 | 1 | 1 | 1 | 1 | 1 |
| 011. Sumberasri | 1 | 1 | 1 | 1 | 1 | 1 |
| Kecamatan Nglegok <i>Nglegok Subdistrict</i> Tahun/Year 2020 | 11 | 9 | 11 | 11 | 11 | 11 |

Lanjutan Tabel /Continued Table 2.1.2

| Desa/ Kelurahan <i>Village/ Kelurahan</i> | Staf Seksi | | | Staf Urusan | | |
|--|------------------|-------------------|---------------|--------------|--------------|-----------------|
| | Pemerin tahan | Kesejahte raan | Pelayan an | TU & Umum | Keuan gan | Perenca naan |
| [1] | [11] | [12] | [13] | [14] | [15] | [16] |
| 001. Bangsri | 1 | - | - | - | 1 | - |
| 002. Jiwut | - | - | - | - | 1 | - |
| 003. Krenceng | 1 | 1 | - | - | - | - |
| 004. Kemloko | - | - | 1 | - | - | - |
| 005. Dayu | - | - | - | - | - | - |
| 006. Ngoran | - | - | - | 1 | - | - |
| 007. Nglegok | - | - | - | 1 | - | - |
| 008. Modangan | - | 1 | - | - | 1 | - |
| 009. Penataran | 1 | 1 | 3 | 1 | 1 | - |
| 010. Kedawung | 1 | - | - | - | - | - |
| 011. Sumberasri | - | - | - | - | 1 | - |
| Kecamatan Nglegok | | | | | | |
| <i>Nglegok Subdistrict</i> | | | | | | |
| <i>Tahun/Year</i> | | | | | | |
| 2020 | 4 | 3 | 4 | 3 | 5 | - |

Sumber : Seksi Pemerintahan Kecamatan Nglegok

Source : Government Section of Nglegok Subdistrict

GOVERNMENT

Tabel : 2.1.3 Data Aparatur Kecamatan Nglekok Menurut Pendidikan, 2020
Table Apparatus Data of Nglekok Subdistrict by Education , 2020

| No | Jabatan <i>Position</i> | Pendidikan Terakhir <i>Last Education</i> | | | | |
|----------------------------|---|--|-----|-----------------|-----|-----|
| | | SMP | SMU | Sarjana Muda | S-1 | S-2 |
| [1] | [2] | [3] | [4] | [5] | [6] | [7] |
| 1 | Camat <i>Head of Subdistrict</i> | - | - | - | - | 1 |
| 2 | Sekretaris Kecamatan <i>Secretary of Subdistrict</i> | - | - | - | - | 1 |
| 3 | Kasi Pembangunan <i>Development</i> | - | - | - | - | 1 |
| 4 | Kasi Trantif | - | - | - | 1 | - |
| 5 | Kasi Pemerintahan <i>Government</i> | - | - | - | 1 | - |
| 6 | Kasi Sosial <i>Social</i> | - | - | - | 1 | - |
| 7 | Kasubag Umum | - | - | - | - | - |
| 8 | Kasubag Sungram | - | - | - | 1 | - |
| 9 | Staf / <i>Staff</i> | - | 2 | - | 3 | - |
| 10 | Staf Non PNS/ <i>Staff</i> | - | 4 | - | - | - |
| Kecamatan Nglekok | | | | | | |
| <i>Nglekok Subdistrict</i> | | | | | | |
| Tahun / <i>Year</i> | | | | | | |
| 2020 | | | | | | |
| | | - | 6 | - | 7 | 3 |

Sumber : Seksi Pemerintahan Kecamatan Nglekok
 Source : Government Section of Nglekok Subdistrict

Tabel : 2.1.4 Desa Dirinci Menurut Klasifikasinya, 2020
Table Villages Described According to Their Classification, 2020

| Desa/ Kelurahan Village/ Kelurahan | | Swadaya | Swakarsa | Swasembada |
|--|------------|---------|----------|------------|
| [1] | | [2] | [3] | [4] |
| 001. | Bangsri | - | - | 1 |
| 002. | Jiwut | - | 1 | - |
| 003. | Krenceng | - | - | 1 |
| 004. | Kemloko | 1 | - | - |
| 005. | Dayu | 1 | - | - |
| 006. | Ngoran | 1 | - | - |
| 007. | Nglegok | 1 | - | - |
| 008. | Modangan | 1 | - | - |
| 009. | Penataran | 1 | - | - |
| 010. | Kedawung | 1 | - | - |
| 011. | Sumberasri | 1 | - | - |
| Kecamatan Nglegok <i>Nglegok Subdistrict</i> | | | | |
| Tahun/Year | | | | |
| 2020 | | 8 | 1 | 2 |

Sumber : Seksi Pemerintahan Kecamatan Nglegok

Source : Government Section of Nglegok Subdistrict

GOVERNMENT

Tabel : 2.1.5 Keberadaan Kelembagaan Desa Dirinci Menurut Desa, 2020
Table Existence of Village Institutions by Village, 2020

| | Desa/ Kelurahan Village/ Kelurahan | Pengurus BPD/LMK | Kader Pembangunan |
|------|---------------------------------------|------------------|-------------------|
| | [1] | [2] | [3] |
| 001. | Bangsri | 9 | 1 |
| 002. | Jiwut | 9 | 1 |
| 003. | Krenceng | 7 | 1 |
| 004. | Kemloko | 7 | 1 |
| 005. | Dayu | 9 | 1 |
| 006. | Ngoran | 7 | 1 |
| 007. | Nglegok | 7 | 1 |
| 008. | Modangan | 9 | 1 |
| 009. | Penataran | 9 | 1 |
| 010. | Kedawung | 9 | 1 |
| 011. | Sumberasri | 9 | 1 |

Kecamatan Nglegok

Nglegok Subdistrict

Tahun/Year

2020

91

11

Sumber : Kecamatan Nglegok

Source : Nglegok Subdistrict

Tabel : 2.1.6 Keberadaan Balai Desa, Kantor Desa, Kantor PKK Dan Kantor BPD Dirinci Per Desa, 2020
The existence of Village Halls, Village Offices, PKK Offices and BPD Offices in Details by Village, 2020

| Desa/ Kelurahan <i>Village/ Kelurahan</i> | Balai Desa <i>Village Meeting Hall</i> | Kantor Desa <i>Village Office</i> | Kantor PKK <i>PKK Office</i> | Kantor BPD <i>BPD Office</i> |
|--|---|--------------------------------------|---------------------------------|---------------------------------|
| [1] | [2] | [3] | [4] | [5] |
| 001. Bangsri | 1 | 1 | 1 | 1 |
| 002. Jiwut | 1 | 1 | 1 | 1 |
| 003. Krenceng | 1 | 1 | 1 | 1 |
| 004. Kemloko | 1 | 1 | 1 | 1 |
| 005. Dayu | 1 | 1 | 1 | 1 |
| 006. Ngoran | 1 | 1 | 1 | 1 |
| 007. Nglegok | 1 | 1 | 1 | 1 |
| 008. Modangan | 1 | 1 | 1 | 1 |
| 009. Penataran | 1 | 1 | 1 | 1 |
| 010. Kedawung | 1 | 1 | 1 | 1 |
| 011. Sumberasri | 1 | 1 | 1 | 1 |
| Kecamatan Nglegok | | | | |
| <i>Nglegok Subdistrict</i> | | | | |
| Tahun/Year | | | | 11 |
| 2020 | 11 | 11 | 11 | |

Sumber : Kecamatan Nglegok

Source : *Nglegok Subdistrict*

GOVERNMENT

Tabel : 2.1.7 Kepemilikan Aset Desa Dirinci Menurut Desa Di Kecamatan Nglegok, 2020
Table *Village Asset Ownership, Detailed by Village in Subdistrict Nglegok, 2020*

| Desa/ Kelurahan <i>Village/ Kelurahan</i> | Tanah Kas Desa/Ula- Yat | Bangunan Milik Desa <i>Village Owned Buildings</i> | Aset Desa Lainnya <i>Other Village Assets</i> | Keterangan Aset Desa Lainnya <i>Other Village Asset Information</i> |
|--|-------------------------------|--|---|--|
| [1] | [2] | [3] | [4] | [5] |
| 001. Bangsri | 1 | 1 | 1 | |
| 002. Jiwut | 1 | 1 | 1 | |
| 003. Krenceng | 1 | 1 | 1 | |
| 004. Kemloko | 1 | 1 | 1 | |
| 005. Dayu | 1 | 1 | 1 | |
| 006. Ngoran | 1 | 1 | 1 | |
| 007. Nglegok | 1 | 1 | 1 | |
| 008. Modangan | 1 | 1 | 1 | |
| 009. Penataran | 1 | 1 | 1 | |
| 010. Kedawung | 1 | 1 | 1 | |
| 011. Sumberasri | 1 | 1 | 1 | |
| Kecamatan Nglegok <i>Nglegok Subdistrict</i> Tahun/Year 2020 | 1 | 1 | 1 | |

Sumber : Kecamatan Nglegok

Source : Nglegok Subdistrict

BAB

Chapter

03

PENDUDUK

Population



Uraian

Data kependudukan utamanya dapat diperoleh melalui Sensus Penduduk, Registrasi Penduduk dan survei kependudukan. Sensus Penduduk adalah suatu kegiatan pengumpulan data kependudukan terhadap seluruh penduduk di suatu wilayah dalam suatu waktu tertentu. Kegiatan tersebut dilakukan setiap sepuluh tahun sekali pada tahun yang berakhiran angka 0. Pencacahannya dilakukan secara serentak terhadap seluruh penduduk dan keterangan kependudukan yang dikumpulkan dirinci selengkap-lengkapannya, hingga data yang dihasilkan mampu memberikan gambaran sampai diwilayah terkecil, yaitu unit wilayah pemerintahan terkecil desa/kelurahan. Hasil sensus penduduk selain berguna untuk mengetahui jumlah penduduk secara keseluruhan pada waktu tertentu berdasarkan umur jenis kelamin dan sebagainya, juga berguna sebagai data dasar angka proyeksi penduduk.

Registrasi penduduk adalah suatu kegiatan pencatatan rutin setiap kejadian yang terjadi pada seluruh penduduk yaitu kelahiran, kematian dan perpindahan. Dengan registrasi penduduk yang baik dan benar akan segera diketahui jumlah penduduk yang terdapat dalam suatu wilayah.

Angka registrasi penduduk biasanya diterbitkan dua kali dalam

Description

Population data can mainly be obtained through Population Censuses, Population Registration and population surveys. Population Census is an activity of collecting population data for all residents in an area at a certain time. This activity is carried out every ten years in the year ending with the number 0. The census is carried out the entire population and population information collected in full detail, so that the data produced is able to provide an overview up to the smallest area, namely the smallest administrative unit of a village / kelurahan. The results of the population census are not only useful for knowing the total population at a certain time based on age, sex and so on, is also useful as a base data for population projections.

Population registration is a routine recording activity of every event that occurs in the entire population, namely births, deaths and movements. With good and correct population registration, it will be immediately known the number of residents in an area.

Population registration figures are usually published twice a year,

POPULATION

setahun, yaitu registrasi penduduk pertengahan tahun dan registrasi penduduk akhir tahun. Perbedaan mendasar antara data kependudukan hasil sensus penduduk dan hasil registrasi adalah bahwa sensus penduduk bersifat *de facto* sedangkan yang dihasilkan dari registrasi bersifat *de jure*.

Survei kependudukan adalah suatu kegiatan pengumpulan data kependudukan yang dilaksanakan dengan menggunakan teknik sampel tertentu dan jenis data yang dikumpulkan tergantung dengan jenis surveinya. Survei kependudukan yang dilakukan BPS adalah Survei Angkatan Kerja Nasional (Sakernas) dan Survei Sosial Ekonomi Nasional (Susenas)

PENDUDUK

Kesejahteraan penduduk merupakan sasaran utama dari pengembangan sebagaimana tertuang dalam Rencana Pembangunan Jangka Menengah (RPJM). Sasaran ini tidak mungkin tercapai bila pemerintah tidak dapat memecahkan masalah kependudukan, seperti besarnya jumlah penduduk dan tidak meratanya penyebaran penduduk.

Berbagai usaha untuk menekan laju pertumbuhan penduduk yang tinggi yang telah dilakukan pemerintah melalui berbagai program Keluarga Berencana (KB) yang dimulai awal tahun 1970 an. Begitu pula usaha-usaha yang mengarah

namely mid-year population registration and year-end population registration. The fundamental difference between population data resulting from population censuses and registration results is that population censuses are de facto whereas those generated from registration are de jure.

Population survey is a population data collection activity that is carried out using a specific sample technique and the type of data collected depends on the type of survey. The population surveys conducted by BPS are the National Labor Force Survey (Sakernas) and the National Socio-Economic Survey (Susenas)

POPULATION

The welfare of the population is the main target of development as stipulated in the Medium Term Development Plan (RPJM). This goal cannot be achieved if the government is unable to solve population problems; such as the large number of people and the unequal distribution of the population.

Various attempts to suppress the high rate of population growth have been carried out by the government through various family planning (KB) programs that began in the early 1970s. Likewise, efforts aimed at equitable distribution of

pada pemerataan penyebaran penduduk telah dilakukan dengan cara memindahkan penduduk Pulau Jawa keluar Pulau Jawa melalui program transmigrasi.

Sensus penduduk dilaksanakan sepuluh tahun sekali, guna memenuhi kebutuhan data kependudukan, pada setiap tahun dihitunglah proyeksi penduduk. Proyeksi penduduk bisa maju untuk beberapa tahun kedepan dan juga bisa mundur sampai sensus penduduk sebelumnya.

Penduduk Kecamatan Nglegok pada tahun 2020 menurut hasil Sensus Penduduk mencapai 74,81 ribu jiwa, terdiri dari 37,83 ribu jiwa penduduk laki-laki dan 36,98 ribu jiwa penduduk perempuan, dengan sex ratio sebesar 102 persen yang berarti dalam 100 jiwa penduduk perempuan ada sebanyak 102 jiwa penduduk laki-laki.

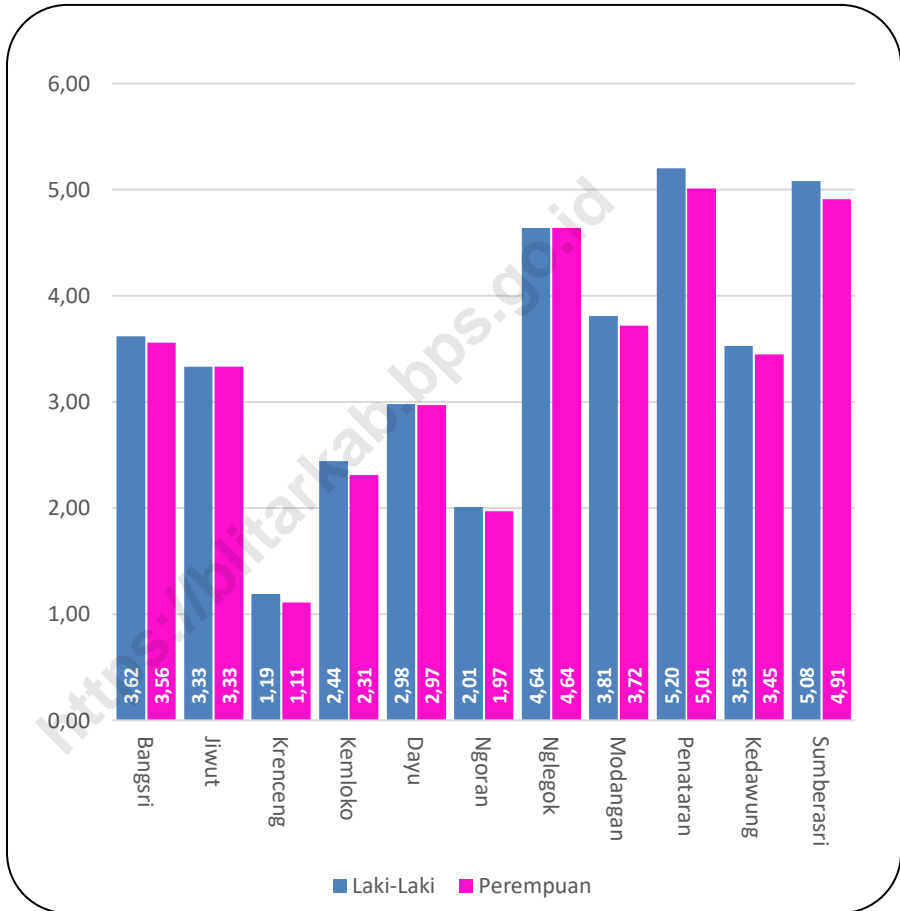
the population have been carried out by moving the inhabitants of Java Island out of Java through the transmigration program.

The population census is carried out every ten years, in order to meet the needs of population data, each year a population projection is calculated. The population projection can be advanced for the next few years and also can go back to the previous population census.

The population of Nglegok Subdistrict in 2020 according to the results of the Population Census reaches 74,81 thousand people, consisting of 37,83 male residents and 36,98 female residents, with a sex ratio of 102 percent which means that in 100 female residents there are 102 male residents. .

POPULATION

Gambar / Figures 3.1
Penduduk Menurut Jenis Kelamin dan desa/kelurahan (ribu jiwa), 2020
Population by Gender and villages, 2020 (thousand people)



Sumber/Source : BPS, Sensus Penduduk 2020/BPS-Statistics Indonesia, 2020 Population Census

PENDUDUK

Tabel : 3.1.1 Penduduk, Distribusi Persentase Penduduk, Kepadatan Penduduk, Rasio Jenis Kelamin Menurut Desa/ Kelurahan di Kecamatan Nglegok, 2020
Table Population, Population Growth Rate, Percentage Distribution of Population, Population Density, Sex Ratio by Village/ Kelurahan in Subdistrict Nglegok, 2020

| Desa/ Kelurahan Village/ Kelurahan | Penduduk (ribu) ¹ Population (thousand) ¹ | Persentase Penduduk Percentage of Total Population |
|--|--|--|
| [1] | [2] | [3] |
| 001. Bangsri | 7,18 | 9,60 |
| 002. Jiwut | 6,66 | 8,90 |
| 003. Krenceng | 2,30 | 3,08 |
| 004. Kemloko | 4,75 | 6,35 |
| 005. Dayu | 5,95 | 7,95 |
| 006. Ngoran | 3,98 | 5,32 |
| 007. Nglegok | 9,29 | 12,41 |
| 008. Modangan | 7,53 | 10,06 |
| 009. Penataran | 10,21 | 13,65 |
| 010. Kedawung | 6,97 | 9,32 |
| 011. Sumberasri | 10,00 | 13,36 |
| Kecamatan Nglegok <i>Nglegok Subdistrict</i> Tahun/Year 2020 | 74,81 | 100,00 |

POPULATION

Lanjutan Tabel/ Continued Table 3.1.1

| Desa/ Kelurahan <i>Village</i> | Kepadatan Penduduk per km <i>Population Density per sq.km</i> | Rasio Jenis Kelamin <i>Population Sex Ratio</i> |
|--|---|--|
| [1] | [4] | [5] |
| 001. Bangsri | 1 697 | 102 |
| 002. Jiwut | 1 531 | 100 |
| 003. Krenceng | 1 175 | 107 |
| 004. Kemloko | 1 311 | 105 |
| 005. Dayu | 1 629 | 100 |
| 006. Ngoran | 1 263 | 102 |
| 007. Nglegok | 1 810 | 100 |
| 008. Modangan | 765 | 103 |
| 009. Penataran | 323 | 104 |
| 010. Kedawung | 837 | 102 |
| 011. Sumberasri | 597 | 103 |
| Kecamatan Nglegok <i>Nglegok Subdistrict</i> Tahun/Year 2020 | 808 | 102 |
| Catatan/Note | :1. Hasil SP2020 (September)/ <i>The result of the 2020 Population Census (September)</i> 2. Luas Desa/Kelurahan berdasarkan Desa/Kelurahan/Village/Kelurahan are based on <i>Village/Kelurahan</i> | |
| Sumber/Source | : BPS dan Desa/Kelurahan / <i>BPS-Statistics Indonesia and Village/Kelurahan</i> | |

Tabel : 3.1.2 Jumlah Penduduk Menurut Kelompok Umur dan Jenis Kelamin di Kecamatan Nglegok, 2020
Table *Population by Age Group and Sex in Subdistrict Nglegok, 2020*

| Kelompok Umur <i>Age</i> | Jenis Kelamin <i>Sex</i> | | |
|--|-----------------------------|----------------------------|------------------------|
| | Laki - Laki <i>Male</i> | Perempuan <i>Female</i> | Jumlah <i>Total</i> |
| (1) | (2) | (3) | (4) |
| 0 - 14 | 8 170 | 7 781 | 15 951 |
| 15 - 64 | 26 380 | 25 725 | 52 105 |
| 65 + | 3 279 | 3 472 | 6 751 |
| Kecamatan Nglegok <i>Nglegok Subdistrict</i> Tahun/ <i>Year</i> 2020 | 37 829 | 36 978 | 74 807 |

Catatan/*Note* : Hasil Perapihan Umur dari Data Administrasi Kependudukan dan Sensus Penduduk 2020 (September)/ *The Result of Smoothed Single Year of Age from Population Administration Data And the 2020 Population Census (September)*

Sumber/*Source* : BPS, Sensus Penduduk 2020/*BPS-Statistics Indonesia, 2020 Population Census*

POPULATION

Tabel : 3.1.3 Jumlah Penduduk Menurut Desa/ Kelurahan dan Jenis Kelamin di Kecamatan Nglegok (dalam Ribu Jiwa), 2020
Table
Population by Village and Sex in Subdistrict Nglegok (in Thousand People), 2020

| Desa/ Kelurahan <i>Village</i> | Laki-Laki <i>Male</i> | Perempuan <i>Female</i> | Jumlah <i>Total</i> |
|---|--------------------------|----------------------------|------------------------|
| [1] | [2] | [3] | [4] |
| 001. Bangsri | 3,62 | 3,56 | 7.18 |
| 002. Jiwut | 3,33 | 3,33 | 6.66 |
| 003. Krenceng | 1,19 | 1,11 | 2.30 |
| 004. Kemloko | 2,44 | 2,31 | 4.75 |
| 005. Dayu | 2,98 | 2,97 | 5.95 |
| 006. Ngoran | 2,01 | 1,97 | 3.98 |
| 007. Nglegok | 4,64 | 4,64 | 9.29 |
| 008. Modangan | 3,81 | 3,72 | 7.53 |
| 009. Penataran | 5,20 | 5,01 | 10.21 |
| 010. Kedawung | 3,53 | 3,45 | 6.97 |
| 011. Sumberasri | 5,08 | 4,91 | 10.00 |
| Kecamatan Nglegok <i>Nglegok Subdistrict</i> Tahun/Year 2020 | 37,83 | 36,98 | 74,81 |

Sumber/Source : BPS, Sensus Penduduk 2020/BPS-Statistics Indonesia, 2020 Population Census

BAB

Chapter

04

SOSIAL DAN KESEJAHTERAAN RAKYAT

Social And People Welfare

<https://blitarkab.bps.go.id>

 HEALTH



Uraian

Kondisi dan perkembangan sosial di Kabupaten Blitar dapat dipantau melalui indikator agama kesehatan keamanan yang ada pada masyarakat karena hal tersebut mencerminkan adanya hubungan dan toleransi yang saling terkait. Sesuai amanah Undang-Undang Dasar 1945 pasal 31 bahwa setiap warga negara berhak mendapatkan pendidikan karena merupakan dasar sumber daya manusia sebagai tiang kekuatan negara Republik Indonesia

4.1 Pendidikan

Peningkatan partisipasi sekolah dapat ditingkatkan dengan keseimbangan penyediaan sarana fisik pendidikan dan peningkatan tenaga pengajar baik kualitas maupun kuantitasnya. Fasilitas pendidikan dari TK/RA yang tercatat dalam bab ini bersumber dari Dinas Pendidikan Kabupaten Blitar dan Kemenag Kabupaten Blitar. Sedangkan pendidikan setingkat SD, SLTP DAN SLTA yang tercatat pada bab ini diambil dari pendataan Potensi Desa (Podes) 2019

Salah satu program pemerintah dalam bidang pendidikan adalah meningkatkan mutu dasar sumber daya manusia dari usia dini untuk itu sudah seharusnya warga negara yang berusia sekolah 0 – 17 tahun harus mengenyam pendidikan dasar SD – SLTP. Untuk mengukur indikator pembangunan

Description

Social conditions and developments in Blitar Regency can be monitored through religious health and security indicators that exist in the community because this reflects the existence of interrelated relationships and tolerance. In accordance with the mandate of the 1945 Constitution Article 31 that every citizen has the right to education because it is the basis of human resources as the pillar of power of the Republic of Indonesia.

4.1 Education

Increasing school participation can be increased by balancing the provision of physical education facilities and increasing the quality and quantity of teaching staff. The educational facilities of TK / RA listed in this chapter are sourced from the Blitar Regency Education Office and the Blitar Regency Ministry of Religion. Meanwhile, education at the elementary, junior high and high school levels recorded in this chapter is taken from the 2019 Village Potential data collection (Podes).

One of the government programs in the field of education is to improve the basic quality of human resources from an early age. Therefore, citizens aged 0-17 years old should receive primary school - junior high school education. To measure human development indicators, it is also

SOCIAL AND PEOPLE WELFARE

manusia tidak luput harus menggunakan data dasar pendidikan sebagai tolok ukur dalam membuat kebijakan perencanaan dimasa mendatang dan sebagai bahan evaluasi pembangunan yang telah dilaksanakan.

necessary to use basic education data as a benchmark in making future planning policies and as material for evaluating the development that has been implemented.

4.2 Kesehatan

Tersedianya sarana kesehatan dan tenaga kesehatan yang memadai merupakan wujud pelayanan kesehatan pada masyarakat. Dalam bab ini terdapat tabel jumlah fasilitas kesehatan jumlah tenaga kesehatan dengan sumber data Puskesmas Nglegok. Juga terdapat data penderita gizi buruk di Kecamatan Nglegok yang bersumber dari pendataan Potensi Desa (Podes) tahun 2017, 2018 dan 2019.

Pencapaian target peserta KB aktif sebagai katalisator sejauh mana keberhasilan program KB. Terdapat pula data pengguna kontrasepsi KB.

4.2 Health

The availability of adequate health facilities and health personnel is a form of health services for the community. In this chapter, there is a table of the number of health facilities, the number of health workers, with data from the Nglegok Health Center. There is also data on malnutrition sufferers in Nglegok District which is sourced from the Village Potential (Podes) data collection in 2017, 2018 and 2019.

Achieving the target of active family planning participants is a catalyst for the success of the family planning program. There is also data on family planning contraceptive users.

4.3 Agama

Penduduk Kecamatan Nglegok mayoritas beragama Islam menurut dalam bab ini juga ditampilkan jumlah pemuka agama yang ada di Kecamatan Nglegok tahun 2015-2020 dan angka pernikahan yang tercatat di KUA Nglegok tahun 2020.

4.3 Religion

The majority of the population in Nglegok District is Muslim, according to this chapter, the number of religious leaders in Nglegok District in 2015-2020 and the number of marriages recorded at KUA Nglegok in 2020.

4.4 Sosial dan Lainnya

Pada bab ini ditampilkan jumlah kejadian bencana alam beserta

4.4 Social and Others

This chapter displays the number of natural disasters and casualties and the

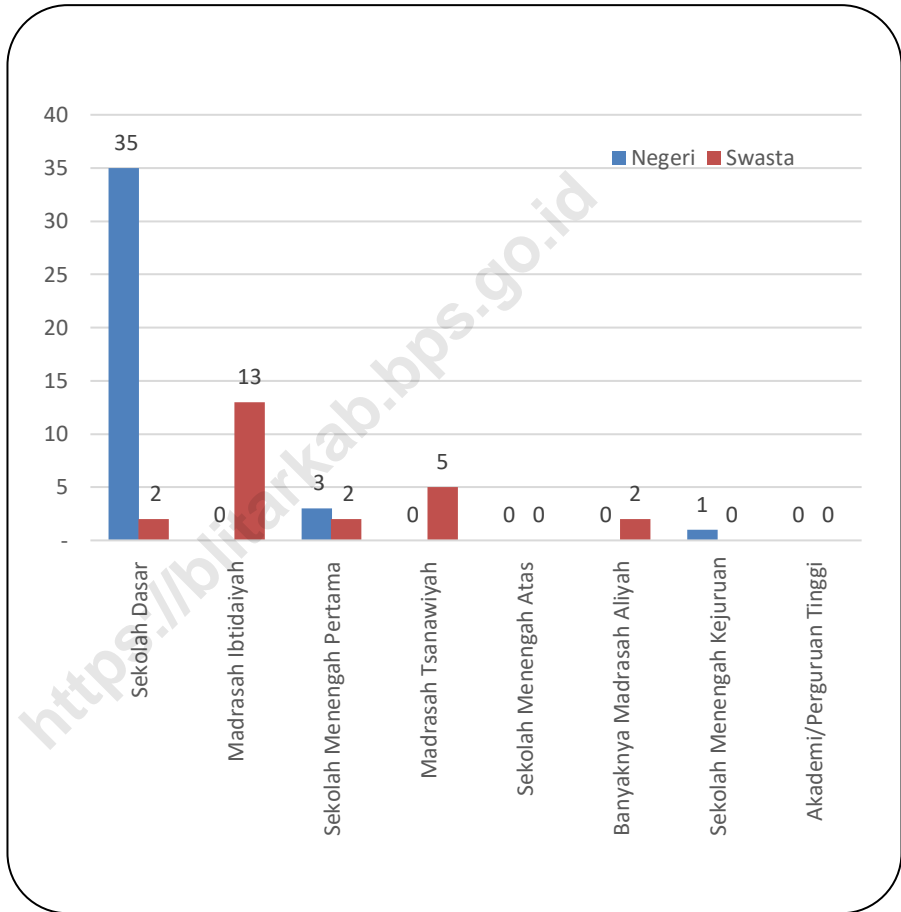
SOSIAL DAN KESEJAHTERAAN RAKYAT

korban jiwa dan Keberadaan Fasilitas/Upaya Antisipasi/Mitigasi Bencana Alam Menurut Desa/Kelurahan di Kecamatan Nglegok yang bersumber dari pendataan Potensi Desa (Podes) 2020.

existence of facilities / efforts to anticipate / mitigate natural disasters according to villages / sub-districts in Nglegok sub-district which were sourced from the 2020 Village Potential (Podes) data collection.

<https://blitar.kab.bps.go.id>

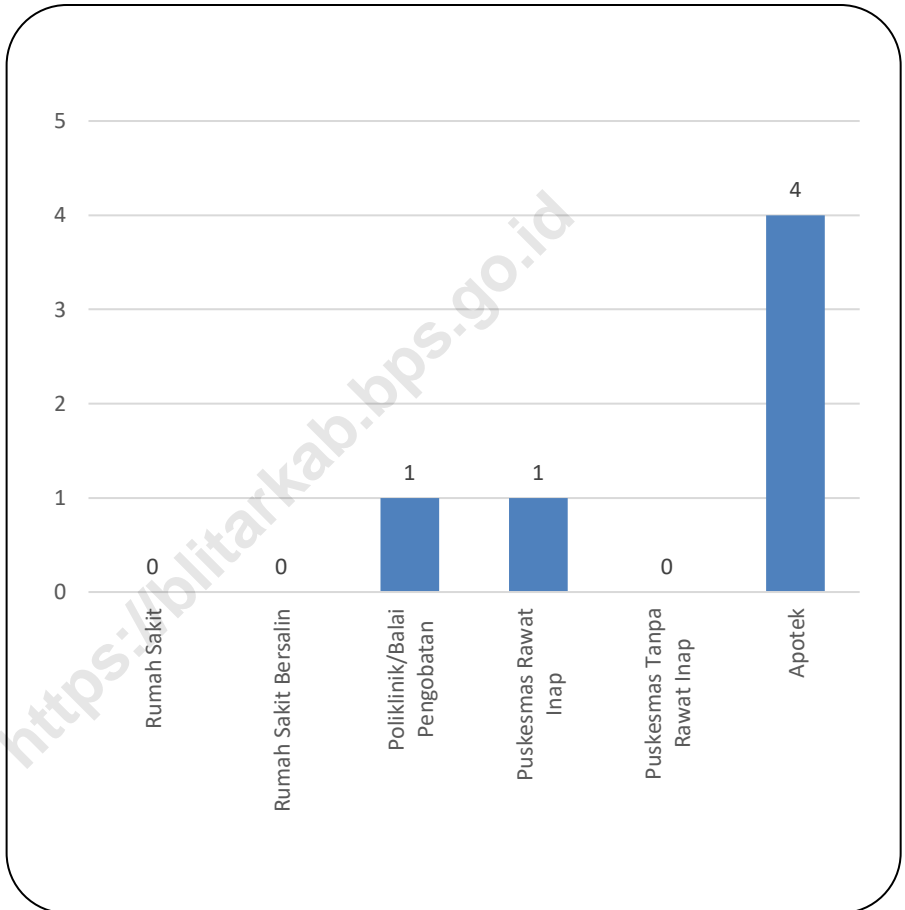
Gambar /Figure 4.1
Banyaknya Fasilitas Pendidikan di Kecamatan Nglegok,2020
Number of Educational Facilities in Nglegok Subdistrict,2020



Sumber: Kementerian Agama Kabupaten Blitar dan Kementerian Pendidikan dan Kebudayaan, Sistem Data Pokok Pendidikan, data semester ganjil 2020/2021

Gambar /Figure 4.2

Banyaknya Fasilitas Kesehatan di Kecamatan Nglegok,2020
Number of Medical Facilities in Nglegok Subdistrict,2020



Sumber:BPS, Pendataan Potensi Desa (Podes) 2020

SOCIAL AND PEOPLE WELFARE

Tabel : 4.1.1 Banyaknya Sekolah Ruang Kelas Murid Guru Dan Rasio Guru Terhadap Murid Menurut Jenjang Pendidikan , 2020/2021
Number of School , Classroom, Student and Teacher and Ratio of Teacher Againts to Student by Education, 2020/2021

| Tingkat Pendidikan <i>Education Level</i> | Status Sekolah <i>School Status</i> | Sekolah <i>School</i> | Murid <i>Student</i> | Guru <i>Teacher</i> | Rasio Guru Thd. Murid <i>Ratio of Teacher agints to Student</i> |
|--|--|--------------------------|-------------------------|------------------------|--|
| [1] | [2] | [3] | [4] | [5] | [6] |
| TK <i>Kindergarten</i> | Negeri <i>State</i> | - | - | - | - |
| | Swasta <i>Private</i> | 47 | 2 013 | 49 | 1 : 41 |
| | Jumlah <i>Total</i> | 47 | 2 013 | 49 | 1 : 41 |
| SD <i>Ementary School</i> | Negeri <i>State</i> | 35 | 3 411 | 308 | 1: 11 |
| | Swasta <i>Private</i> | 2 | 603 | 30 | 1: 20 |
| | Jumlah <i>Total</i> | 37 | 4 014 | 338 | 1 : 11 |
| SLTP <i>Junior High School</i> | Negeri <i>State</i> | 3 | 2 040 | 122 | 1 : 17 |
| | Swasta <i>Private</i> | 2 | 69 | 11 | 1: 6 |
| | Jumlah <i>Total</i> | 5 | 2 109 | 133 | 1 : 16 |

Lanjutan Tabel/ *Continued Table 4.1.1*

| Tingkat Pendidikan <i>Education Level</i> | Status Sekolah <i>School Status</i> | Sekolah <i>School</i> | Murid <i>Student</i> | Guru <i>Teacher</i> | Rasio Guru Thd. Murid <i>Ratio of Teacher agints to Student</i> |
|--|--|--------------------------|-------------------------|------------------------|--|
| [1] | [2] | [3] | [5] | [6] | [7] |
| SLTA <i>Senior High School</i> | Negeri <i>State</i> | - | - | - | - |
| | Swasta <i>Private</i> | - | - | - | - |
| | Jumlah <i>Total</i> | - | - | - | - |
| SMK <i>Vocational High School</i> | Negeri <i>State</i> | 1 | 1 905 | 80 | 1 : 24 |
| | Swasta <i>Private</i> | - | - | - | - |
| | Jumlah <i>Total</i> | 1 | 1 905 | 80 | 1 : 24 |

Catatan/Note: Jumlah guru termasuk kepala sekolah dan guru/ *The total of teachers including headmaster and teacher*

Sumber/Source: Kementerian Pendidikan dan Kebudayaan, data semester ganjil / *Ministry of Educations and Culture, odd semester data*

SOCIAL AND PEOPLE WELFARE

Tabel : 4.1.2 Banyaknya Sekolah, Murid, Guru Dan Rasio Guru Terhadap Murid Menurut Jenjang Pendidikan Dalam Naungan Kemenag, 2019/2020
Number of School, Student, Teacher and Ratio of Teacher Againts to Student by Education Level Under the Auspice of the Ministry of Religious Affairs, 2019/2020

| Tingkat Pendidikan <i>Education Level</i> | Status Sekolah <i>School Status</i> | Sekolah <i>School</i> | Murid <i>Student</i> | Guru <i>Teacher</i> | Rasio Guru Thd. Murid <i>Ratio of Teacher agints to Student</i> |
|--|--|--------------------------|-------------------------|------------------------|--|
| [1] | [2] | [3] | [4] | [5] | [6] |
| TK Kindergarten | Negeri / <i>State</i> | - | - | - | - |
| | Swasta/ <i>Private</i> | 5 | 283 | 14 | 1 : 20 |
| | Jumlah/ <i>Total</i> | 5 | 283 | 14 | 1 : 20 |
| SD <i>Elementary School</i> | Negeri / <i>State</i> | ... | ... | ... | ... |
| | Swasta / <i>Private</i> | ... | ... | ... | ... |
| | Jumlah / <i>Total</i> | 13 | 2 180 | 142 | 1 : 15 |
| SLTP <i>Junior High School</i> | Negeri / <i>State</i> | ... | ... | ... | ... |
| | Swasta / <i>Private</i> | ... | ... | ... | ... |
| | Jumlah / <i>Total</i> | 4 | 655 | 51 | 1 : 13 |

Lanjutan Tabel/ *Continued Table 4.1.2*

| Tingkat Pendidikan <i>Education Level</i> | Status Sekolah <i>School Status</i> | Sekolah <i>School</i> | Murid <i>Student</i> | Guru <i>Teacher</i> | Rasio Guru Thd. Murid <i>Ratio of Teacher agints to Student</i> |
|--|--|--------------------------|-------------------------|------------------------|--|
| [1] | [2] | [3] | [4] | [5] | [6] |
| SLTA <i>Senior High School</i> | Negeri / State | - | - | - | - |
| | Swasta/Private | 2 | 359 | 28 | 1 : 13 |
| | Jumlah/Total | 2 | 359 | 28 | 1 : 13 |
| SMK <i>Vocational High School</i> | Negeri / State | - | - | - | - |
| | Swasta/Private | - | - | - | - |
| | Jumlah/Total | - | - | - | - |

Sumber/Source: Kementerian Agama, Data Semester Ganjil/Ministry of Religious Affairs, Odd Semester Data

SOCIAL AND PEOPLE WELFARE

Tabel : 4.1.3 Sekolah Kelas Guru dan Murid TK, 2016/2017 - 2020/2021
Table School, Classroom, Teacher and Student of kindergarten, 2016/2017–2020/2021

| Tahun Year | Sekolah School | Guru Teacher | Murid Student | Rasio Guru thd Murid Ratio of Teacher Against to Student |
|---------------|-------------------|-----------------|------------------|---|
| [1] | [2] | [3] | [4] | [5] |
| 2016/2017 | 69 | 206 | 2 722 | 1 : 13 |
| 2017/2018 | 49 | 161 | 2 084 | 1 : 13 |
| 2018/2019 | 46 | 151 | 1 983 | 1 : 13 |
| 2019/2020 | 49 | 152 | 2 057 | 1 : 14 |
| 2020/2021 | 47 | 149 | 2 012 | 1 : 13 |

Catatan/Note: 2020/2021 - Jumlah guru termasuk kepala sekolah dan guru/ The total of teachers including headmaster and teacher

Sumber/Source: 2020/2021 - Kementerian Pendidikan dan Kebudayaan, data semester ganjil 2020/ Ministry of Educations and Culture, 2020 odd semester data

SOSIAL DAN KESEJAHTERAAN RAKYAT

**Tabel : 4.1.4 Sekolah Kelas Guru dan Murid TK Dalam Naungan
Kemenag, 2016/2017 – 2019/2020**
*School, Classroom, Teacher and Student Kindergarten under Auspice of
the Ministry of Religious Affairs 2016/2017– 2019/2020*

| Tahun Year | Sekolah | | Murid Student | Guru | |
|---------------|-----------------|-------------------|------------------|-------------------|-----|
| | School | | | Teacher | |
| | Negeri State | Swasta Private | Negeri State | Swasta Private | |
| [1] | [2] | [3] | [4] | [5] | [6] |
| 2016/2017 | | | | | |
| 2017/2018 | | | | | |
| 2018/2019 | | | | | |
| 2019/2020 | - | 5 | 283 | - | 14 |

Catatan/Note: Seluruh Raudatul Athfal (RA) berstatus swasta/All Raudatul Athfal (RA) are private
Sumber/Source: Kementerian Agama, Data Semester Ganjil/Ministry of Religious Affairs, Odd Semester Data

SOCIAL AND PEOPLE WELFARE

Tabel 4.1.5 Banyaknya Sekolah Dasar (SD) Menurut Desa/Kelurahan di Kecamatan Nglegok, 2020
Number of Primary Schools (SD) by Village / Village in the Nglegok District, 2020

| Desa/Kelurahan <i>Village/ Kelurahan</i> | Negeri <i>State</i> | Swasta <i>Private</i> | Jumlah <i>Total</i> |
|---|------------------------|--------------------------|------------------------|
| [1] | [2] | [3] | [4] |
| 001. Bangsri | 3 | - | 3 |
| 002. Jiwut | 2 | - | 2 |
| 003. Krenceng | 1 | - | 1 |
| 004. Kemloko | 2 | 1 | 3 |
| 005. Dayu | 3 | - | 3 |
| 006. Ngoran | 2 | - | 2 |
| 007. Nglegok | 3 | 1 | 4 |
| 008. Modangan | 5 | - | 5 |
| 009. Penataran | 5 | - | 5 |
| 010. Kedawung | 3 | - | 3 |
| 011. Sumberasri | 6 | - | 6 |
| Kecamatan Nglegok <i>Nglegok Subdistrict</i> | 35 | 2 | 37 |

Sumber: Kementerian Pendidikan dan Kebudayaan, Sistem Data Pokok Pendidikan, data semester ganjil 2020/2021

SOSIAL DAN KESEJAHTERAAN RAKYAT

Tabel 4.1.6 **Banyaknya Madrasah Ibtidaiyah (MI) Menurut Desa/ Kelurahan di Kecamatan Nglegok, 2020**
Table *Number of Madrasah Ibtidaiyah (MI) by Village / Village in the Nglegok District, 2020*

| | Desa/Kelurahan <i>Village/ Kelurahan</i> | Negeri <i>State</i> | Swasta <i>Private</i> | Jumlah <i>Total</i> |
|----------------------------|---|------------------------|--------------------------|------------------------|
| | [1] | [2] | [3] | [4] |
| 001. | Bangsri | - | 1 | 1 |
| 002. | Jiwut | - | 1 | 1 |
| 003. | Krenceng | - | 1 | 1 |
| 004. | Kemloko | - | 3 | 3 |
| 005. | Dayu | - | 2 | 2 |
| 006. | Ngoran | - | - | - |
| 007. | Nglegok | - | - | - |
| 008. | Modangan | - | - | - |
| 009. | Penataran | - | 3 | 3 |
| 010. | Kedawung | - | 1 | 1 |
| 011. | Sumberasri | - | 1 | 1 |
| Kecamatan Nglegok | | - | 13 | 13 |
| Nglegok Subdistrict | | | | |

Sumber: Kementerian Agama Kabupaten Blitar

SOCIAL AND PEOPLE WELFARE

Tabel 4.1.7 Banyaknya Sekolah Menengah Pertama (SMP) Menurut Desa/Kelurahan di Kecamatan Nglegok, 2020
Number of Junir High School (SMP) by Village / Village in the Nglegok District, 2020

| | Desa/Kelurahan <i>Village/Kelurahan</i> | Negeri <i>State</i> | Swasta <i>Private</i> | Jumlah <i>Total</i> |
|--|--|------------------------|--------------------------|------------------------|
| | [1] | [2] | [3] | [4] |
| 001. | Bangsri | - | - | - |
| 002. | Jiwut | - | - | - |
| 003. | Krenceng | - | - | - |
| 004. | Kemloko | - | - | - |
| 005. | Dayu | 1 | - | 1 |
| 006. | Ngoran | - | - | - |
| 007. | Nglegok | 1 | 1 | 2 |
| 008. | Modangan | - | 1 | 1 |
| 009. | Penataran | - | - | - |
| 010. | Kedawung | - | - | - |
| 011. | Sumberasri | 1 | - | - |
| Kecamatan Nglegok Nglegok Subdistrict | | 3 | 2 | 5 |

Sumber: Kementerian Pendidikan dan Kebudayaan, Sistem Data Pokok Pendidikan, data semester ganjil 2020/2021

SOSIAL DAN KESEJAHTERAAN RAKYAT

Tabel 4.1.8 **Banyaknya Madrasah Tsanawiyah (MTs) Menurut Desa/Kelurahan di Kecamatan Nglegok, 2020**
Number of Madrasah Tsanawiyah (MTs) by Village / Village in the Nglegok District, 2020

| | Desa/Kelurahan <i>Village/Kelurahan</i> | Negeri <i>State</i> | Swasta <i>Private</i> | Jumlah <i>Total</i> |
|---|--|------------------------|--------------------------|------------------------|
| | [1] | [2] | [3] | [4] |
| 001. | Bangsri | - | - | - |
| 002. | Jiwut | - | 1 | 1 |
| 003. | Krenceng | - | - | - |
| 004. | Kemloko | - | 1 | 1 |
| 005. | Dayu | - | 1 | 1 |
| 006. | Ngoran | - | - | - |
| 007. | Nglegok | - | 1 | 1 |
| 008. | Modangan | - | - | - |
| 009. | Penataran | - | - | - |
| 010. | Kedawung | - | - | - |
| 011. | Sumberasri | - | 1 | 1 |
| Kecamatan Nglegok <i>Nglegok Subdistrict</i> | | - | 5 | 5 |

Sumber: Kementerian Agama Kabupaten Blitar

SOCIAL AND PEOPLE WELFARE

Tabel 4.1.9 **Banyaknya Sekolah Menengah Atas (SMA) Menurut Desa/Kelurahan di Kecamatan Nglegok, 2020**
Table 4.1.9 **Number of High Schools (SMA) by Village / Village in the Nglegok District, 2020**

| Desa/Kelurahan <i>Village/Kelurahan</i> | Negeri <i>State</i> | Swasta <i>Private</i> | Jumlah <i>Total</i> |
|---|------------------------|--------------------------|------------------------|
| [1] | [2] | [3] | [4] |
| 001. Bangsri | - | - | - |
| 002. Jiwut | - | - | - |
| 003. Krenceng | - | - | - |
| 004. Kemloko | - | - | - |
| 005. Dayu | - | - | - |
| 006. Ngoran | - | - | - |
| 007. Nglegok | - | - | - |
| 008. Modangan | - | - | - |
| 009. Penataran | - | - | - |
| 010. Kedawung | - | - | - |
| 011. Sumberasri | - | - | - |
| Kecamatan Nglegok <i>Nglegok Subdistrict</i> | - | - | - |

Sumber: Kementerian Pendidikan dan Kebudayaan, Sistem Data Pokok Pendidikan, data semester ganjil 2020/2021

Tabel 4.1.10 **Banyaknya Madrasah Aliyah (MA) Menurut Desa/Kelurahan di Kecamatan Nglegok, 2020**
Table 4.1.10 **Number of Madrasah Aliyah (MA) by Village / Village in the Nglegok District, 2020**

| | Desa/Kelurahan <i>Village/Kelurahan</i> | Negeri <i>State</i> | Swasta <i>Private</i> | Jumlah <i>Total</i> |
|---|--|------------------------|--------------------------|------------------------|
| | [1] | [2] | [3] | [4] |
| 001. | Bangsri | - | - | - |
| 002. | Jiwut | - | 1 | 1 |
| 003. | Krenceng | - | - | - |
| 004. | Kemloko | - | - | - |
| 005. | Dayu | - | - | - |
| 006. | Ngoran | - | - | - |
| 007. | Nglegok | - | 1 | 1 |
| 008. | Modangan | - | - | - |
| 009. | Penataran | - | - | - |
| 010. | Kedawung | - | - | - |
| 011. | Sumberasri | - | - | - |
| Kecamatan Nglegok <i>Nglegok Subdistrict</i> | | - | 2 | 2 |

Sumber: Kementerian Agama Kabupaten Blitar

SOCIAL AND PEOPLE WELFARE

Tabel 4.1.11 **Banyaknya Sekolah Menengah Kejuruan (SMK) Menurut Desa/Kelurahan di Kecamatan Nglegok, 2020**
Table 4.1.11 **Number of Vocational High Schools (SMK) by Village / Village in Nglegok District, 2020**

| | Desa/Kelurahan <i>Village/Kelurahan</i> | Negeri <i>State</i> | Swasta <i>Private</i> | Jumlah <i>Total</i> |
|--|--|------------------------|--------------------------|------------------------|
| | [1] | [2] | [3] | [4] |
| 001. | Bangsri | - | - | - |
| 002. | Jiwut | - | - | - |
| 003. | Krenceng | - | - | - |
| 004. | Kemloko | - | - | - |
| 005. | Dayu | - | - | - |
| 006. | Ngoran | - | - | - |
| 007. | Nglegok | 1 | - | 1 |
| 008. | Modangan | - | - | - |
| 009. | Penataran | - | - | - |
| 010. | Kedawung | - | - | - |
| 011. | Sumberasri | - | - | - |
| Kecamatan Nglegok Nglegok Subdistrict | | 1 | - | 1 |

Sumber: Kementerian Pendidikan dan Kebudayaan, Sistem Data Pokok Pendidikan, data semester ganjil 2020/2021

SOSIAL DAN KESEJAHTERAAN RAKYAT

Tabel 4.1.12 **Banyaknya Akademi/Perguruan Tinggi Menurut Desa/Kelurahan di Kecamatan Nglegok, 2020**
Table 4.1.12 **Number of Academies / Universities by Village / Village in the Nglegok District, 2020**

| | Desa/Kelurahan <i>Village/Kelurahan</i> | Negeri <i>State</i> | Swasta <i>Private</i> | Jumlah <i>Total</i> |
|----------------------------|--|------------------------|--------------------------|------------------------|
| | [1] | [2] | [3] | [4] |
| 001. | Bangsri | - | - | - |
| 002. | Jiwut | - | - | - |
| 003. | Krenceng | - | - | - |
| 004. | Kemloko | - | - | - |
| 005. | Dayu | - | - | - |
| 006. | Ngoran | - | - | - |
| 007. | Nglegok | - | - | - |
| 008. | Modangan | - | - | - |
| 009. | Penataran | - | - | - |
| 010. | Kedawung | - | - | - |
| 011. | Sumberasri | - | - | - |
| Kecamatan Nglegok | | - | - | - |
| Nglegok Subdistrict | | | | |

Sumber: BPS, Pendataan Potensi Desa (Podes) 2020
 Source: BPS, Survey Potential Village (Podes) 2020

SOCIAL AND PEOPLE WELFARE

**Tabel
Table**

4.1.13

Kemudahan Untuk Mencapai Sarana Pendidikan Terdekat Bagi Desa/Kelurahan yang Tidak ada Sarana Pendidikan Menurut Desa/Kelurahan dan Jenjang Pendidikan di Kecamatan Nglegok, 2020

Closest Educational Facilities for Villages / Villages for which there are no Educational Facilities According to Villages / Villages and Levels of Education in Nglegok District, 2020

| Desa/Kelurahan <i>Village/Kelurahan</i> | | SD | MI | SMP | MTS |
|--|------------|-----|--------------|--------------|--------------|
| [1] | | [2] | [3] | [4] | [5] |
| 001. | Bangsri | - | - | Sangat Mudah | Sangat Mudah |
| 002. | Jiwut | - | - | Sangat Mudah | - |
| 003. | Krenceng | - | - | Mudah | Mudah |
| 004. | Kemloko | - | - | Mudah | - |
| 005. | Dayu | - | - | - | Mudah |
| 006. | Ngoran | - | Mudah | Mudah | Mudah |
| 007. | Nglegok | - | Sangat Mudah | - | - |
| 008. | Modangan | - | Mudah | - | Mudah |
| 009. | Penataran | - | - | Mudah | Mudah |
| 010. | Kedawung | - | - | Mudah | Mudah |
| 011. | Sumberasri | - | - | - | - |

Lanjutan Tabel/ *Continued Table 4.1.13*

| | Desa/Kelurahan <i>Village/Kelurahan</i> | SMA | MA | SMK | Akademi/ Perguruan Tinggi |
|------|--|--------------|--------------|--------------|---------------------------------|
| | [1] | [6] | [7] | [8] | [9] |
| 001. | Bangsri | Sangat Mudah | Sangat Mudah | Mudah | Mudah |
| 002. | Jiwut | Mudah | - | Sangat Mudah | Mudah |
| 003. | Krenceng | Mudah | Mudah | Mudah | Mudah |
| 004. | Kemloko | Mudah | Mudah | Mudah | Mudah |
| 005. | Dayu | Mudah | Mudah | Mudah | Mudah |
| 006. | Ngoran | Mudah | Mudah | Mudah | Mudah |
| 007. | Nglegok | Mudah | - | - | Mudah |
| 008. | Modangan | Mudah | Mudah | Mudah | Mudah |
| 009. | Penataran | Mudah | Mudah | Mudah | Mudah |
| 010. | Kedawung | Mudah | Mudah | Mudah | Mudah |
| 011. | Sumberasri | Mudah | Mudah | Mudah | Mudah |

Sumber: BPS, Pendataan Potensi Desa (Podes) 2020

Source: BPS, Survey Potential Village (Podes) 2020

SOCIAL AND PEOPLE WELFARE

**Tabel
Table**

4.2.1

**Banyaknya Sarana Kesehatan Menurut Desa/Kelurahan dan
Jenis Sarana Kesehatan di Kecamatan Nglegok, 2020
Number of Health Facilities by Village / Village and Types of
Health Facilities in Nglegok District, 2020**

| Desa/Kelurahan <i>Village/Kelurahan</i> | Rumah Sakit <i>Hospital</i> | Rumah Sakit Bersalin <i>Hospital Maternity</i> | Poliklinik/Balai Pengobatan <i>Polyclinic / Balai Treatment</i> |
|--|--------------------------------|--|---|
| [1] | [2] | [3] | [4] |
| 001. Bangsri | - | - | - |
| 002. Jiwut | - | - | - |
| 003. Krenceng | - | - | - |
| 004. Kemloko | - | - | - |
| 005. Dayu | - | - | - |
| 006. Ngoran | - | - | - |
| 007. Nglegok | - | - | - |
| 008. Modangan | - | - | - |
| 009. Penataran | - | - | 1 |
| 010. Kedawung | - | - | - |
| 011. Sumberasri | - | - | - |
| Kecamatan Nglegok Nglegok Subdistrict | - | - | 1 |

Lanjutan Tabel / *Continued Table 4.2.1*

| | Desa/Kelurahan <i>Village/Kelurahan</i> | Puskesmas <i>Public Health Center</i> | | Apotek <i>Drugstore</i> |
|----------------------------|--|--|------------------|----------------------------|
| | | Rawat Inap | Tanpa Rawat Inap | |
| | [1] | [5] | [6] | [7] |
| 001. | Bangsri | - | - | - |
| 002. | Jiwut | - | - | - |
| 003. | Krenceng | - | - | - |
| 004. | Kemloko | - | - | - |
| 005. | Dayu | - | - | 1 |
| 006. | Ngoran | - | - | - |
| 007. | Nglegok | 1 | - | 1 |
| 008. | Modangan | - | - | - |
| 009. | Penataran | - | - | - |
| 010. | Kedawung | - | - | - |
| 011. | Sumberasri | - | - | - |
| Kecamatan Nglegok | | 1 | - | 2 |
| Nglegok Subdistrict | | | | |

Sumber : BPS, Pendataan Potensi Desa (Podes) 2020
 Source : BPS, Survey Potential Village (Podes) 2020

SOCIAL AND PEOPLE WELFARE

Tabel : 4.2.2 Jumlah Tenaga Kesehatan Menurut Desa, 2020
Table Number of Medical Personnel by Village, 2020

| No | Desa/Kelurahan Village/Kelurahan | Dokter / Doctor | | Perawat /Nurse | | Bidan / Midwife |
|----------------------------|-------------------------------------|-----------------|---------------|-----------------|---------------|--------------------|
| | | Umum General | Gigi Tooth | Umum General | Gigi Tooth | |
| | [1] | [2] | [3] | [4] | [5] | [6] |
| 001. | Bangsri | 1 | - | - | - | 4 |
| 002. | Jiwut | 1 | - | - | - | 4 |
| 003. | Krenceng | - | - | - | - | 1 |
| 004. | Kemloko | - | - | - | - | 1 |
| 005. | Dayu | 1 | - | 1 | - | 1 |
| 006. | Ngoran | - | - | - | - | 2 |
| 007. | Nglegok | 4 | 1 | 8 | 1 | 2 |
| 008. | Modangan | - | - | 1 | - | 2 |
| 009. | Penataran | - | - | - | 1 | 2 |
| 010. | Kedawung | - | - | - | - | 2 |
| 011. | Sumberasri | - | - | 1 | - | 2 |
| Kecamatan Nglegok | | | | | | |
| <i>Nglegok Subdistrict</i> | | | | | | |
| | Tahun/Year 2020 | 7 | 1 | 11 | 2 | 23 |

Sumber: Puskesmas Kecamatan Nglegok
 Source : Public Health Centre of Nglegok Subdistrict

Tabel : 4.2.3 Jumlah Tenaga Kerja di Bidang Kesehatan,
Table 2016 – 2020
Number of Labor in Health Sectors, 2016-2020

| Uraian | | 2016 | 2017 | 2018 | 2019 | 2020 |
|--|--|------|------|------|------|------|
| Description | | | | | | |
| [1] | | [2] | [3] | [4] | [5] | [6] |
| 1. | Dokter Umum <i>General Doctor</i> | 3 | 4 | 6 | 2 | 2 |
| 2. | Dokter Gigi <i>Dentist</i> | 2 | 1 | 3 | 1 | 2 |
| 3. | Dokter Spesial <i>Specialist Doctor</i> | | | | | - |
| 4. | Bidan <i>Midwife</i> | 20 | 24 | 22 | 22 | 23 |
| 5. | Perawat <i>Nurse</i> | - | - | 10 | 13 | 11 |
| 6. | Perawat Gigi <i>Nurse of Tooth</i> | - | - | 2 | 1 | 1 |
| Kecamatan Nglegok <i>Nglegok Subdistrict</i> | | 25 | 29 | 43 | 39 | 39 |

Sumber: Puskesmas Kecamatan Nglegok
 Source : Public Health Centre of Nglegok Subdistrict

SOCIAL AND PEOPLE WELFARE

Tabel : 4.2.4 Petugas Lapangan Dinas PPKBP3A, 2020
Table Field Officer of PPKBP3A, 2020

| Desa/Kelurahan <i>Village/Kelurahan</i> | Kepala UPTB | Staf PPLKB | PKB | PLKB |
|--|----------------------|-----------------------|-----|------|
| | <i>Chief of UPTB</i> | <i>Staff of PPLKB</i> | | |
| [1] | [2] | [3] | [4] | [5] |
| 001. Bangsri | | | | |
| 002. Jiwut | | | | |
| 003. Krenceng | | | | |
| 004. Kemloko | | | | |
| 005. Dayu | | | | |
| 006. Ngoran | | | | |
| 007. Nglegok | | | | |
| 008. Modangan | | | | |
| 009. Penataran | | | | |
| 010. Kedawung | | | | |
| 011. Sumberasri | | | | |
| Kecamatan Nglegok | | | | |
| <i>Nglegok Subdistrict</i> | | | | |
| Tahun / Year | | | | |
| 2020 | 1 | - | 3 | - |

Catatan : Petugas PKB bertugas diseluruh wilayah kecamatan

Lanjutan Tabel /Continued Table : 4.2.4

| Desa/Kelurahan Village/Kelurahan | PPKBD | Sub PPKBD | UPPKS | BKB |
|-------------------------------------|-------|--------------|-------|-----|
| [1] | [6] | [7] | [8] | [9] |
| 001. Bangsri | 1 | 7 | 1 | 1 |
| 002. Jiwut | 1 | 7 | 1 | 1 |
| 003. Krenceng | 1 | 7 | 1 | 1 |
| 004. Kemloko | 1 | 7 | 1 | 1 |
| 005. Dayu | 1 | 7 | 1 | 1 |
| 006. Ngoran | 1 | 7 | 1 | 1 |
| 007. Nglegok | 1 | 7 | 1 | 1 |
| 008. Modangan | 1 | 7 | 1 | 1 |
| 009. Penataran | 1 | 7 | 1 | 1 |
| 010. Kedawung | 1 | 7 | 1 | 1 |
| 011. Sumberasri | 1 | 7 | 1 | 1 |
| Kecamatan Nglegok | | | | |
| <i>Nglegok Subdistrict</i> | | | | |
| Tahun / Year | | | | |
| 2020 | 11 | 77 | 11 | 11 |

Sumber :DPPKBP3A Kec Nglegok

Source :DPPKBP3A of Nglegok Subdistrict

SOCIAL AND PEOPLE WELFARE

Tabel : 4.2.5 PUS dan Peserta KB Dirinci Per Desa, Tahun 2020
Table PUS and KB Members Per Villages, Year 2020

| Desa/Kelurahan <i>Village/Kelurahan</i> | Jumlah / Total PUS | PUS Yang Ikut KB <i>PUS joined KB</i> | PAMKEJ | PA Mandiri |
|--|-----------------------|--|--------|---------------|
| [1] | [2] | [3] | [4] | [5] |
| 001. Bangsri | 1 620 | 1 250 | 437 | 813 |
| 002. Jiwut | 1 445 | 1 148 | 456 | 692 |
| 003. Krenceng | 492 | 390 | 188 | 202 |
| 004. Kemloko | 977 | 762 | 364 | 398 |
| 005. Dayu | 1 350 | 1 061 | 440 | 621 |
| 006. Ngoran | 892 | 699 | 325 | 374 |
| 007. Nglegok | 1 870 | 1 450 | 614 | 836 |
| 008. Modangan | 1 584 | 1 239 | 327 | 912 |
| 009. Penataran | 2 006 | 1 577 | 831 | 746 |
| 010. Kedawung | 1 604 | 1 249 | 709 | 540 |
| 011. Sumberasri | 2 319 | 1 732 | 586 | 1 146 |
| Kecamatan Nglegok | | | | |
| <i>Nglegok Subdistrict</i> | | | | |
| <i>Tahun/Year</i> | | | | |
| 2020 | 16 159 | 12 557 | 5 277 | 7 280 |

Sumber :DPPKBP3A Kec Nglegok

Source :DPPKBP3A of Nglegok Subdistrict

Tabel 4.2.6 Jumlah Peserta KB Aktif Menurut Metode Kontrasepsi Dirinci Per Desa, 2020
Number of Active Family Planning Participants According to Contraception Method Specified Per Village, 2020

| Desa/Kelurahan <i>Village/Kelurahan</i> | IUD <i>IUD</i> | MOP <i>MOP</i> | MOW <i>MOW</i> | Implan <i>Implant</i> |
|--|-------------------|-------------------|-------------------|--------------------------|
| [1] | [2] | [3] | [4] | [5] |
| 001. Bangsri | 446 | 1 | 22 | 153 |
| 002. Jiwut | 513 | 5 | 52 | 206 |
| 003. Krenceng | 107 | - | 12 | 116 |
| 004. Kemloko | 230 | 4 | 28 | 143 |
| 005. Dayu | 547 | 1 | 21 | 332 |
| 006. Ngoran | 238 | 7 | 20 | 194 |
| 007. Nglegok | 592 | 11 | 54 | 153 |
| 008. Modangan | 401 | - | 36 | 181 |
| 009. Penataran | 612 | 2 | 73 | 319 |
| 010. Kedawung | 595 | - | 59 | 212 |
| 011. Sumberasri | 466 | 1 | 30 | 208 |
| Kecamatan Nglegok | | | | |
| <i>Nglegok Subdistrict</i> | | | | |
| Tahun/Year | | | | |
| 2020 | 4 747 | 32 | 407 | 2 217 |

SOCIAL AND PEOPLE WELFARE

Lanjutan tabel 4.2.6/ Continued Table 4.2.6

| Desa/Kelurahan Village/Kelurahan | | Suntik Injection | Pil Pills | Kondom Condom | Jumlah Total |
|-------------------------------------|------------|---------------------|--------------|------------------|-----------------|
| [1] | | [6] | [7] | [8] | [9] |
| 001. | Bangsri | 531 | 86 | 11 | 1 250 |
| 002. | Jiwut | 303 | 58 | 11 | 1 148 |
| 003. | Krenceng | 144 | 10 | 1 | 3 90 |
| 004. | Kemloko | 237 | 105 | 15 | 762 |
| 005. | Dayu | 154 | 6 | - | 1 061 |
| 006. | Ngoran | 190 | 47 | 3 | 699 |
| 007. | Nglegok | 422 | 204 | 14 | 1 450 |
| 008. | Modangan | 478 | 132 | 11 | 1 239 |
| 009. | Penataran | 411 | 141 | 19 | 1 577 |
| 010. | Kedawung | 240 | 130 | 13 | 1 249 |
| 011. | Sumberasri | 793 | 213 | 21 | 1 732 |
| Kecamatan Nglegok | | | | | |
| <i>Nglegok Subdistrict</i> | | | | | |
| Tahun/year 2020 | | 3 903 | 1 132 | 119 | |

Sumber : DPPKBP3A Kec Nglegok

Source : DPPKBP3A of Nglegok Subdistrict

SOSIAL DAN KESEJAHTERAAN RAKYAT

Tabel : 4.2.7 Kelahiran dan Kematian Bayi Dirinci Menurut Desa/Kelurahan Tahun 2020
Table *Birth and Death of Infant Specified by Village/Urbanvillage Year 2020*

| Desa/Kelurahan <i>Village/Kelurahan</i> | | Kelahiran <i>Birth</i> | Kematian <i>Death</i> |
|--|------------|---------------------------|--------------------------|
| [1] | | [2] | [3] |
| 001. | Bangsri | 97 | 1 |
| 002. | Jiwut | 83 | 3 |
| 003. | Krenceng | 35 | - |
| 004. | Kemloko | 59 | - |
| 005. | Dayu | 79 | - |
| 006. | Ngoran | 54 | 1 |
| 007. | Nglegok | 121 | 5 |
| 008. | Modangan | 104 | - |
| 009. | Penataran | 130 | 1 |
| 010. | Kedawung | 121 | 1 |
| 011. | Sumberasri | 154 | 3 |
| Kecamatan Nglegok | | | |
| <i>Nglegok Subdistrict</i> | | | |
| Tahun/year | | | |
| 2020 | | 1 037 | 15 |

Sumber: Puskesmas Kecamatan Nglegok

Source : Public Health Centre of Nglegok Subdistrict

SOCIAL AND PEOPLE WELFARE

Tabel : 4.2.8 Bayi dengan Kelainan Bawaan Sejak Lahir Menurut Tempat Pelayanan Persalinan di Kecamatan Nglegok 2020
Table Babies with Congenital Disabilities from Birth According to the Delivery Service Place in Nglegok District 2020

| No | Jenis Kelainan <i>Types of Abnormalities</i> | Tempat Pelayanan Persalinan <i>Place of Delivery Service</i> | | | Jumlah <i>Total</i> |
|----------------------|--|---|--|-----|------------------------|
| | | Puskesmas as <i>Public Health Centre</i> | Bidan Praktek Swasta <i>Private Practice Midwives</i> | RS | |
| [1] | [2] | [3] | [4] | [5] | [6] |
| 1 | Bayi lahir dengan trauma lahir <i>Babies are born with birth trauma</i> | - | - | - | - |
| 2 | Bayi lahir dengan asphyxia <i>Babies are born with asphyxia</i> | - | - | 21 | 21 |
| 3 | Bayi lahir dengan BBLR <2.500 gr <i>Babies born with LBW <2,500 gr</i> | - | - | 44 | 44 |
| 4 | Bayi lahir dengan BBLR <1000gr <i>Babies born with LBW <1000gr</i> | - | - | - | - |
| 5 | Bayi lahir dengan resiko tinggi lainnya <i>Babies are born with another high risk</i> | - | - | 67 | 67 |
| Jumlah/ <i>Total</i> | | - | - | 132 | 132 |

Sumber : Puskesmas Kecamatan Nglegok

Source : Public Health Centre of Nglegok Subdistrict

SOSIAL DAN KESEJAHTERAAN RAKYAT

Tabel : 4.2.9 Banyaknya Persalinan Menurut Penolong Persalinan Dirici Per Desa, 2020
Number of Childbirth by Childbirthhelper Specified Per Village, 2020

| Desa/Kelurahan <i>Village/Kelurahan</i> | | Penolong Persalinan <i>Childbirthhelper</i> | | | |
|--|------------|--|-------------------------|--|--------------------------|
| | | Dokter <i>Doctor</i> | Bidan <i>Midwife</i> | Dukun Bayi <i>Traditional Midwife</i> | Lainnya <i>Others</i> |
| [1] | [2] | [3] | [4] | [5] | [6] |
| 001. | Bangsri | 65 | 32 | - | - |
| 002. | Jiwut | 50 | 33 | - | - |
| 003. | Krenceng | 18 | 17 | - | - |
| 004. | Kemloko | 30 | 29 | - | - |
| 005. | Dayu | 45 | 34 | - | - |
| 006. | Ngoran | 39 | 15 | - | - |
| 007. | Nglegok | 81 | 40 | - | - |
| 008. | Modangan | 69 | 35 | - | - |
| 009. | Penataran | 66 | 64 | - | - |
| 010. | Kedawung | 67 | 54 | - | - |
| 011. | Sumberasri | 91 | 63 | - | - |
| Kecamatan Nglegok <i>Nglegok Subdistrict</i> | | | | | |
| Tahun/Year | | | | - | - |
| 2020 | | 621 | 416 | | |

Sumber Data : Puskesmas Kecamatan Nglegok

Data Source : Public Health Centre of Nglegok Subdistrict

SOCIAL AND PEOPLE WELFARE

Tabel : 4.2.10 Banyaknya Persalinan Menurut Tempat Persalinan Dirici Per Desa, 2020
Table **Number of Childbirth by Place of Childbirth Detailed by Village, 2020**

| Desa/Kelurahan <i>Village/Kelurahan</i> | RS <i>Hospital</i> | Puskes mas <i>Public Health Centre</i> | Klinik KB/ BKIA/ Polindes | Rumah <i>At Home</i> | Dukun Bayi Terlatih | Rumah Bidan <i>midwife 's house</i> |
|--|-----------------------|--|---------------------------------|-------------------------|---------------------------|---|
| [1] | [2] | [3] | [4] | [5] | [6] | [7] |
| 001. Bangsri | 65 | 22 | - | - | - | 10 |
| 002. Jiwut | 50 | 18 | - | - | - | 15 |
| 003. Krenceng | 18 | 7 | - | - | - | 10 |
| 004. Kemloko | 30 | 19 | - | - | - | 10 |
| 005. Dayu | 45 | 15 | - | - | - | 19 |
| 006. Ngoran | 39 | 8 | - | - | - | 7 |
| 007. Nglegok | 81 | 31 | - | - | - | 9 |
| 008. Modangan | 69 | 9 | - | - | - | 26 |
| 009. Penataran | 66 | 21 | - | - | - | 43 |
| 010. Kedawung | 67 | 30 | - | - | - | 24 |
| 011. Sumberasri | 91 | 27 | - | - | - | 36 |
| Kecamatan Nglegok <i>Nglegok Subdistrict</i> | | | | | | |
| Tahun/Year 2020 | 621 | 207 | - | - | - | 209 |

Sumber Data : Puskesmas Kecamatan Nglegok
 Data Source : Public Health Centre of Nglegok Subdistrict

SOSIAL DAN KESEJAHTERAAN RAKYAT

Tabel: 4.2.11 Jenis Kelamin Bayi Yang Lahir Dirinci Per Desa, 2020
Table Gender of Babies Born Detailed by Village, 2020

| Desa/Kelurahan <i>Village/Kelurahan</i> | Jumlah Ibu Bersalin <i>Number of Maternity</i> | Bayi Lahir Hidup <i>Baby born alive</i> | | Jumlah <i>Total</i> |
|--|--|--|-----|------------------------|
| | | L | P | |
| [1] | [2] | [3] | [4] | [5] |
| 001. Bangsri | 97 | 51 | 45 | 193 |
| 002. Jiwut | 83 | 44 | 39 | 166 |
| 003. Krenceng | 35 | 18 | 18 | 71 |
| 004. Kemloko | 59 | 24 | 36 | 119 |
| 005. Dayu | 79 | 50 | 30 | 159 |
| 006. Ngoran | 54 | 27 | 26 | 107 |
| 007. Nlegok | 121 | 63 | 56 | 240 |
| 008. Modangan | 104 | 65 | 40 | 209 |
| 009. Penataran | 130 | 72 | 58 | 260 |
| 010. Kedawung | 121 | 64 | 58 | 243 |
| 011. Sumberasri | 154 | 76 | 76 | 306 |
| Kecamatan Nlegok | | | | |
| <i>Nlegok Subdistrict</i> | | | | |
| Tahun/Year | | | | |
| 2020 | 1 037 | 554 | 482 | 2 073 |

Sumber: Puskesmas Kecamatan Nlegok

Source : Public Health Centre of Nlegok Subdistrict

SOCIAL AND PEOPLE WELFARE

Tabel: 4.2.12 Sarana Air Bersih Pemerintah dan Swadaya Menurut Desa, 2020
Table Government and Self-Help Clean Water Facilities According to Villages, 2020

| Desa/Kelurahan Village/Kelurahan | PMA | PAH | SPT | SGL | PP | Jumlah Total |
|-------------------------------------|-----|-----|-----|-------|-----|-----------------|
| [1] | [2] | [3] | [4] | [5] | [6] | [7] |
| 001. Bangsri | - | - | - | 1 981 | - | 1 981 |
| 002. Jiwut | - | - | - | 1 853 | - | 1 853 |
| 003. Krenceng | - | - | - | 594 | - | 594 |
| 004. Kemloko | - | - | - | 1 248 | - | 1 248 |
| 005. Dayu | - | - | - | 1 691 | - | 1 691 |
| 006. Ngoran | - | - | - | 1 213 | - | 1 213 |
| 007. Nglegok | - | - | - | 2 461 | 25 | 2 486 |
| 008. Modangan | - | - | - | 1 858 | 160 | - |
| 009. Penataran | - | - | - | 2 376 | 476 | - |
| 010. Kedawung | - | - | - | 2 000 | - | 2 000 |
| 011. Sumberasri | - | - | - | 1 867 | 879 | - |

Kecamatan Nglegok

Nglegok Subdistrict

Tahun/Year

2020

- - - 19 142 1 540 13 066

Catatan: PMA: perlindungan mata air; PAH: penampungan air hujan; SPT: sumur pompa tangan ; SGL: sumur gali;

PP: Sistem perpipaan

Sumber: Puskesmas Kecamatan Nglegok

Source : Public Health Centre of Nglegok Subdistrict

SOSIAL DAN KESEJAHTERAAN RAKYAT

Tabel: 4.2.13 Jumlah Desa/Kelurahan Yang Masuk UPKG, Kelompok Timbang, Jumlah Balita dan Pengunjung BKIA, 2017 – 2020

| Uraian <i>Description</i> | Tahun <i>Year</i> | | | |
|--|----------------------|------|------|-------|
| | 2017 | 2018 | 2019 | 2020 |
| [1] | [3] | [4] | [5] | [6] |
| 1. Jumlah Desa/Kelurahan <i>Total of Village/Urbanvillage</i> | | | | 11 |
| 2. Jumlah Kelompok Timbang <i>Total of Group Weight</i> | | | | 86 |
| 3. Jumlah Balita <i>Total of Toddler</i> | | | | 4 943 |
| 4. Pengunjung BKIA <i>Visitors of BKIA</i> | | | | |
| - Bayi / <i>Baby</i> | | | | 176 |
| - Anak Balita/Prasekolah <i>Toddler Child/ Preschool</i> | | | | - |
| - Ibu Hamil / <i>Woman Pregnant</i> | | | | 1 600 |

Sumber: Puskesmas Kecamatan Nglegok

Source : *Public Health Centre of Nglegok Subdistrict*

SOCIAL AND PEOPLE WELFARE

Tabel : 4.2.14 Jumlah Pasien Umum dan BPJS Yang Berkunjung ke Puskesmas Pada Setiap Bulan, 2020
Table **Number Of Public Patients And BPJS Who Visit To Public Health Centre On Every Month, 2020**

| Bulan /Month | Jumlah /Total | |
|----------------------------|---------------|--------|
| | Umum | BPJS |
| [1] | [2] | [3] |
| 1. Januari | 984 | 2 109 |
| 2. Februari | 970 | 3 531 |
| 3. Maret | 1 052 | 2 702 |
| 4. April | 468 | 1 308 |
| 5. Mei | 294 | 1 002 |
| 6. Juni | 634 | 928 |
| 7. Juli | 491 | 997 |
| 8. Agustus | 364 | 684 |
| 9. September | 472 | 546 |
| 10. Oktober | 974 | 574 |
| 11. November | 481 | 1 841 |
| 12. Desember | 395 | 1 224 |
| Kecamatan Nglegok | | |
| <i>Nglegok Subdistrict</i> | | |
| Tahun/Year | | |
| 2020 | 7 579 | 17 446 |

Sumber: Puskesmas Kecamatan Nglegok

Source : Public Health Centre of Nglegok Subdistrict

SOSIAL DAN KESEJAHTERAAN RAKYAT

Tabel : 4.2.15 Prosentase KB Baru Terhadap Target, 2016 –2020
Table Percentage of New Family Planning Againsts to Target, 2016 – 2020

| Tahun Year | PPM Peserta Baru New Members of PPM | Pencapaian Akseptor Baru Achievement of New Acceptors | % thd Akseptor Baru % Againsts to New Acceptors |
|---------------|--|--|--|
| [1] | [2] | [3] | [4] |
| 2016 | | | |
| 2017 | 3 547 | 1 094 | 30,84 |
| 2018 | 2 120 | 1 006 | 47,45 |
| 2019 | 2 241 | 956 | 42,66 |
| 2020 | 4 405 | 1 829 | 41,521 |

Catatan : Data Belum Tersedia

Sumber Data : DPPKBP3A Kecamatan Nglegok

Data Source : DPPKBP3A of Nglegok Subdistrict

SOCIAL AND PEOPLE WELFARE

Tabel 4.2.16 Pencapaian Peserta KB Baru (PB) Dirinci Menurut Desa, 2020
Table Achievement of New KB Participants Specified by Village, 2020

| Desa/Kelurahan <i>Village/Kelurahan</i> | PPM Peserta Baru <i>New Members of PPM</i> | Pencapaian Akseptor Baru <i>Achievement of New Acceptors</i> | % thd Akseptor Baru <i>% Against to New Acceptors</i> |
|---|--|--|---|
| [1] | [2] | [3] | [4] |
| 001. Bangsri | 448 | 180 | 40.18 |
| 002. Jiwut | 394 | 140 | 35.53 |
| 003. Krenceng | 137 | 142 | 103.65 |
| 004. Kemloko | 267 | 108 | 40.45 |
| 005. Dayu | 371 | 173 | 46.63 |
| 006. Ngoran | 240 | 106 | 44.17 |
| 007. Nglegok | 509 | 157 | 30.84 |
| 008. Modangan | 430 | 170 | 39.53 |
| 009. Penataran | 539 | 249 | 46.20 |
| 010. Kedawung | 437 | 145 | 33.18 |
| 011. Sumberasri | 633 | 259 | 40.92 |
| Kecamatan Nglegok <i>Nglegok Subdistrict</i> | 4 405 | 1 829 | |

Sumber: DPPKBP3A Kecamatan Nglegok
 Source :DPPKBP3A of Nglegok Subdistrict

SOSIAL DAN KESEJAHTERAAN RAKYAT

Tabel : 4.2.17 Jumlah Kelompok Dan Anggota Kegiatan Pembinaan Keluarga Dirinci Menurut Desa, 2020
Total Group and Members of Coaching Family Activities Specified by Village, 2020

| Desa/Kelurahan <i>Village/Kelurahan</i> | Kelompok <i>Group</i> | | | Anggota <i>Members</i> | | |
|--|--------------------------|-----|-----|---------------------------|-----|-----|
| | BKB | BKR | BKL | BKB | BKR | BKL |
| [1] | [2] | [3] | [4] | [5] | [6] | [7] |
| 001. Bangsri | 1 | 1 | 1 | 68 | 25 | 47 |
| 002. Jiwut | 1 | 1 | 1 | 56 | 35 | 61 |
| 003. Krenceng | 1 | 1 | 1 | 60 | 25 | 70 |
| 004. Kemloko | 1 | 1 | 1 | 45 | 37 | 45 |
| 005. Dayu | 2 | 2 | 1 | 123 | 27 | 70 |
| 006. Ngoran | 1 | 1 | 1 | 67 | 33 | 76 |
| 007. Nglegok | 1 | 1 | 1 | 50 | 41 | 65 |
| 008. Modangan | 1 | 1 | 1 | 72 | 21 | 48 |
| 009. Penataran | 1 | 1 | 1 | 55 | 29 | 47 |
| 010. Kedawung | 1 | 1 | 1 | 76 | 23 | 67 |
| 011. Sumberasri | 1 | 1 | 1 | 65 | 28 | 44 |

Kecamatan Nglegok

Nglegok Subdistrict

Tahun/Year

2020

| | | | | | |
|----|----|---|-----|-----|-----|
| 12 | 12 | 1 | 737 | 324 | 640 |
|----|----|---|-----|-----|-----|

Sumber: DPPKBP3A Kecamatan Nglegok

Source :DPPKBP3A of Nglegok Subdistrict

SOCIAL AND PEOPLE WELFARE

Tabel : 4.2.18 Keluarga dan Pasangan Usia Subur (PUS) Hasil Pendataan DPPKB3A, 2020
Family and Fertile Age Couples (PUS) Results of DPPKB3A Data Collection, 2020

| Desa/Kelurahan <i>Village/Kelurahan</i> | Jumlah Keluarga <i>Number of Families</i> | Pasangan Usia Subur (PUS) <i>Fertile Age Couples (EFA)</i> |
|--|--|---|
| [1] | [2] | [3] |
| 001. Bangsri | 2 326 | 1 620 |
| 002. Jiwut | 2 238 | 1 445 |
| 003. Krenceng | 736 | 492 |
| 004. Kemloko | 1 546 | 977 |
| 005. Dayu | 1 911 | 1 350 |
| 006. Ngoran | 1 408 | 892 |
| 007. Nglegok | 2 894 | 1 870 |
| 008. Modangan | 2 271 | 1 584 |
| 009. Penataran | 3 272 | 2 006 |
| 010. Kedawung | 2 359 | 1 604 |
| 011. Sumberasri | 3 164 | 2 319 |
| Kecamatan Nglegok <i>Nglegok Subdistrict</i> | 24 125 | 16 159 |

Sumber Data :DPPKB3A Kecamatan Nglegok

Data Source :DPPKB3A of Nglegok Subdistrict

SOSIAL DAN KESEJAHTERAAN RAKYAT

Tabel : 4.2.19 Jumlah Bukan Peserta KB Dirinci Per Desa, 2020
Table Number of Family Planning Non-Participants, Detailed by Village, 2020

| Desa/Kelurahan <i>Village/Kelurahan</i> | Hamil <i>Pregnancy</i> | Ingin Anak Segera <i>Want Children Immediately</i> | Ingin Anak Di Tunda <i>Want Children Delayed</i> | Tidak Ingin Anak <i>Don't Want Children</i> |
|--|---------------------------|--|--|---|
| [1] | [2] | [3] | [4] | [5] |
| 001. Bangsri | 62 | 109 | 105 | 94 |
| 002. Jiwut | 40 | 126 | 81 | 50 |
| 003. Krenceng | 21 | 47 | 19 | 15 |
| 004. Kemloko | 41 | 90 | 52 | 32 |
| 005. Dayu | 44 | 92 | 89 | 64 |
| 006. Ngoran | 43 | 62 | 54 | 34 |
| 007. Nglegok | 75 | 126 | 115 | 104 |
| 008. Modangan | 80 | 111 | 89 | 65 |
| 009. Penataran | 88 | 151 | 112 | 78 |
| 010. Kedawung | 65 | 98 | 102 | 90 |
| 011. Sumberasri | 77 | 252 | 132 | 126 |
| Kecamatan Nglegok <i>Nglegok Subdistrict</i> | 636 | 1 264 | 950 | 752 |

Sumber: DPPKBP3A Kecamatan Nglegok

Source :DPPKBP3A of Nglegok Subdistrict

SOCIAL AND PEOPLE WELFARE

Tabel : 4.2.20 Jumlah Pasangan Usia Subur Dari Jenis Keikutan Peserta KB Dirinci Per Desa, 2020
Number of Fertile Age Pairs by Type of Participation of Family Planning Participants, Detailed by Village, 2020

| Desa/Kelurahan <i>Village/Kelurahan</i> | Pemerintah <i>Government</i> | Swasta <i>Private</i> | Jumlah <i>Total</i> |
|---|---------------------------------|--------------------------|------------------------|
| [1] | [2] | [3] | [4] |
| 001. Bangsri | 437 | 813 | 1 250 |
| 002. Jiwut | 456 | 692 | 1 148 |
| 003. Krenceng | 188 | 202 | 390 |
| 004. Kemloko | 364 | 398 | 762 |
| 005. Dayu | 440 | 621 | 1 061 |
| 006. Ngoran | 325 | 374 | 699 |
| 007. Nglegok | 614 | 836 | 1 450 |
| 008. Modangan | 327 | 912 | 1 239 |
| 009. Penataran | 831 | 746 | 1 577 |
| 010. Kedawung | 709 | 540 | 1 249 |
| 011. Sumberasri | 586 | 1 146 | 1 732 |
| Kecamatan Nglegok <i>Nglegok Subdistrict</i> | 5 277 | 7 280 | 12 557 |

Sumber: DPPKBP3A Kecamatan Nglegok

Source : DPPKBP3A of Nglegok Subdistrict

Tabel : 4.2.21 Jumlah Wanita Usia Subur (WUS) Dirinci Per Desa, 2015
Table Number of Women of Fertile Age (WUS), in Detail by Village, 2015

| Desa/Kelurahan <i>Village/Kelurahan</i> | Jumlah Wanita Usia Subur (WUS) <i>Number of Women of Fertile Age (WUS)</i> |
|--|---|
| [1] | [2] |
| 001. Bangsri | 1 620 |
| 002. Jiwut | 1 445 |
| 003. Krenceng | 492 |
| 004. Kemloko | 977 |
| 005. Dayu | 1 350 |
| 006. Ngoran | 892 |
| 007. Nglegok | 1 870 |
| 008. Modangan | 1 584 |
| 009. Penataran | 2 006 |
| 010. Kedawung | 1 604 |
| 011. Sumberasri | 2 319 |
| Kecamatan Nglegok <i>Nglegok Subdistrict</i> | 16 159 |

Catatan : Data Tahun 2015

Sumber : DPPKB3A Kecamatan Nglegok

Source : DPPKB3A of Nglegok Subdistrict

SOCIAL AND PEOPLE WELFARE

Tabel 4.2.22 Kemudahan Mencapai Sarana Kesehatan Terdekat Bagi Desa/Kelurahan yang Tidak ada Sarana Kesehatan Menurut Desa/Kelurahan dan Jenis Sarana Kesehatan di Kecamatan Nglegok, 2020
Ease of Reaching the Closest Health Facilities for Villages / Villages with No Health Facilities According to Villages / Villages and Types of Health Facilities in Nglegok District, 2020

| Desa/Kelurahan <i>Village</i> | Rumah Sakit <i>Hospital</i> | Rumah Sakit Bersalin <i>Maternity Hospital</i> | Poliklinik/ Balai Pengobatan <i>Polyclinic / Balai Treatment</i> |
|----------------------------------|--------------------------------|--|---|
| (1) | (2) | (3) | (4) |
| 001. Bangsri | Mudah | Sangat Sulit | Mudah |
| 002. Jiwut | Mudah | Sangat Sulit | Sangat Mudah |
| 003. Krenceng | Mudah | Sangat Sulit | Mudah |
| 004. Kemloko | Mudah | Sangat Sulit | Mudah |
| 005. Dayu | Mudah | Sulit | Mudah |
| 006. Ngoran | Sangat Mudah | Mudah | Sangat Mudah |
| 007. Nglegok | Mudah | Sangat Sulit | Sangat Mudah |
| 008. Modangan | Mudah | Sangat Sulit | Mudah |
| 009. Penataran | Sangat Mudah | Mudah | - |
| 010. Kedawung | Mudah | Sangat Sulit | Mudah |
| 011. Sumberasri | Mudah | Sangat Sulit | Mudah |

Lanjutan Tabel 4.2.22/Continued Table 4.2.22

| Desa/Kelurahan <i>Village</i> | Puskesmas <i>Public Health Center</i> | | Apotek <i>Drugstore</i> |
|----------------------------------|--|---|----------------------------|
| | Rawat Inap <i>Inpatient</i> | Tanpa Rawat Inap <i>Without care Inap</i> | |
| (1) | (5) | (6) | (7) |
| 001. Bangsri | Sangat Mudah | Mudah | Sangat Mudah |
| 002. Jiwut | Sangat Mudah | Mudah | Sangat Mudah |
| 003. Krenceng | Mudah | Mudah | Mudah |
| 004. Kemloko | Mudah | Mudah | Mudah |
| 005. Dayu | Mudah | Mudah | - |
| 006. Ngoran | Sangat Mudah | Mudah | Sangat Mudah |
| 007. Nglegok | - | Mudah | - |
| 008. Modangan | Mudah | Mudah | Mudah |
| 009. Penataran | Mudah | Mudah | Mudah |
| 010. Kedawung | Mudah | Mudah | Mudah |
| 011. Sumberasri | Mudah | Mudah | Mudah |

Sumber: BPS, Pendataan Potensi Desa (Podes) 2020
 Source: BPS, Survey Potential Village (Podes) 2020

SOCIAL AND PEOPLE WELFARE

Tabel 4.2.23 **Banyaknya Warga Penderita Gizi Buruk Menurut**
Table **Desa/Kelurahan di Kecamatan Nglegok , 2017, 2018 dan 2020**
Number of People with Malnutrition According to the Village
/ Kelurahan in Nglegok District, 2017, 2018 and 2020

| | Desa/Kelurahan <i>Village</i> | 2017 | 2018 | 2020 |
|---|----------------------------------|------|------|------|
| | (1) | (2) | (3) | (3) |
| 001. | Bangsri | - | - | - |
| 002. | Jiwut | - | - | - |
| 003. | Krenceng | - | - | - |
| 004. | Kemloko | - | - | - |
| 005. | Dayu | 2 | - | 1 |
| 006. | Ngoran | - | - | 2 |
| 007. | Nglegok | - | 2 | - |
| 008. | Modangan | - | - | 1 |
| 009. | Penataran | - | - | - |
| 010. | Kedawung | - | - | - |
| 011. | Sumberasri | - | - | - |
| Kecamatan Nglegok <i>Nglegok Subdistrict</i> | | 2 | 2 | 5 |

Sumber: BPS, Pendataan Potensi Desa (Podes) 2017, 2018 dan 2020

Source: BPS, Survey Potential Village (Podes) 2017, 2018 and 2020

Tabel
Table 4.2.24

Banyaknya Desa/Kelurahan Menurut Penggunaan Fasilitas Tempat Buang Air Besar Sebagian Besar Keluarga di Kecamatan Nglegok, 2018,2019 dan 2020
Number of Villages / Villages According to the Use of Defecation Facilities for Most Families in Nglegok District, 2018, 2019 and 2020

| Fasilitas Tempat Buang Air Besar | 2018 | 2019 | 2020 |
|---|-------------|-------------|-------------|
| (1) | (2) | (3) | (3) |
| Jamban | | | |
| Toilet | - | - | - |
| Sendiri <i>Alone</i> | 11 | 11 | 11 |
| Bersama <i>Together</i> | - | - | - |
| Umum <i>General</i> | - | - | - |
| Bukan Jamban | | | |
| Not aToilet | - | - | - |

Sumber: BPS, Pendataan Potensi Desa (Podes) 2018, 2019 dan 2020

Source: BPS, Survey Potential Village (Podes) 2018, 2019 and 2020

SOCIAL AND PEOPLE WELFARE

Tabel 4.3.1 Banyaknya Nikah, Talak, Cerai Dan Rujuk Dirinci Menurut Desa, Tahun 2020
Number of Marriages, Divorce, Divorced and Reconciliations Broken Down By Village In 2020
specified by Village, 2020

| Desa/Kelurahan <i>Village/Kelurahan</i> | Nikah <i>Marriages</i> | Talak <i>Divorce</i> | Cerai <i>Divorced</i> | Rujuk <i>Cf.</i> |
|--|---------------------------|-------------------------|--------------------------|---------------------|
| [1] | [2] | [3] | [4] | [5] |
| 001. Bangsri | 55 | | | |
| 002. Jiwut | 61 | | | |
| 003. Krenceng | 8 | | | |
| 004. Kemloko | 44 | | | |
| 005. Dayu | 46 | | | |
| 006. Ngoran | 28 | | | |
| 007. Nglegok | 78 | | | |
| 008. Modangan | 64 | | | |
| 009. Penataran | 89 | | | |
| 010. Kedawung | 57 | | | |
| 011. Sumberasri | 80 | | | |
| Kecamatan Nglegok <i>nglegok Subdistrict</i> Tahun/Year 2020 | 610 | | | |

Sumber: KUA Kecamatan Nglegok
 Source : KUA of Nglegok Subdistrict

Tabel 4.3.2 Angka Pernikahan Dirinci Per Bulan Per Desa,2020
Table Detailed Marriage Rates by Month by Village,2020

| Desa/Kelurahan <i>Village/Kelurahan</i> | Januari <i>January</i> | Februari <i>February</i> | Maret <i>March</i> | April <i>April</i> |
|--|---------------------------|-----------------------------|-----------------------|-----------------------|
| [1] | [2] | [3] | [4] | [5] |
| 001. Bangsri | 3 | 11 | 8 | 8 |
| 002. Jiwut | 5 | 9 | 11 | 6 |
| 003. Krenceng | 1 | 1 | - | - |
| 004. Kemloko | 3 | 9 | 3 | 7 |
| 005. Dayu | 4 | 4 | 4 | 1 |
| 006. Ngoran | - | 3 | 4 | 3 |
| 007. Nglegok | 8 | 7 | 7 | 7 |
| 008. Modangan | 3 | 7 | 8 | 4 |
| 009. Penataran | 7 | 12 | 3 | 6 |
| 010. Kedawung | 8 | 9 | 8 | 4 |
| 011. Sumberasri | 7 | 2 | 16 | 8 |
| Kecamatan Nglegok <i>Nglegok Subdistrict</i> Tahun/Year 2020 | 49 | 74 | 72 | 54 |

SOCIAL AND PEOPLE WELFARELanjutan Tabel/ *Continued Table 4.3.2*

| Desa/Kelurahan <i>Village/Kelurahan</i> | Mei <i>May</i> | Juni <i>June</i> | Juli <i>July</i> | Agustus <i>August</i> |
|--|-------------------|---------------------|---------------------|--------------------------|
| [1] | [6] | [7] | [8] | [9] |
| 001. Bangsri | - | 5 | 1 | 9 |
| 002. Jiwut | - | 5 | 2 | 10 |
| 003. Krenceng | - | - | - | 3 |
| 004. Kemloko | - | 4 | 1 | 5 |
| 005. Dayu | - | 3 | 1 | 8 |
| 006. Ngoran | - | 1 | 1 | 5 |
| 007. Nglegok | - | 4 | 4 | 15 |
| 008. Modangan | - | 6 | 4 | 8 |
| 009. Penataran | - | 13 | 1 | 13 |
| 010. Kedawung | 1 | 7 | - | 4 |
| 011. Sumberasri | 1 | 5 | 7 | 11 |
| Kecamatan Nglegok <i>Nglegok Subdistrict</i> Tahun/Year 2020 | 2 | 53 | 22 | 91 |

Lanjutan Tabel/ *Continued Table 4.3.2*

| Desa/Kelurahan <i>Village/Kelurahan</i> | September <i>September</i> | Oktober <i>October</i> | November <i>November</i> | Desember <i>Desember</i> |
|--|-------------------------------|---------------------------|-----------------------------|-----------------------------|
| [1] | [9] | [10] | [11] | [12] |
| 001. Bangsri | 1 | 1 | 4 | 4 |
| 002. Jiwut | 3 | 4 | 1 | 5 |
| 003. Krenceng | - | 2 | - | 1 |
| 004. Kemloko | 1 | 6 | 1 | 4 |
| 005. Dayu | 3 | 8 | 1 | 9 |
| 006. Ngoran | 2 | 3 | 5 | 1 |
| 007. Nglegok | 4 | 8 | 6 | 8 |
| 008. Modangan | 5 | 8 | 3 | 8 |
| 009. Penataran | 2 | 7 | 8 | 9 |
| 010. Kedawung | 2 | 2 | 8 | 4 |
| 011. Sumberasri | 1 | 8 | 9 | 5 |
| Kecamatan Nglegok <i>Nglegok Subdistrict</i> | | | | |
| Tahun/ <i>Year</i> 2020 | 24 | 57 | 46 | 58 |

Sumber: KUA Kecamatan Nglegok
Source : KUA of Nglegok Subdistrict

SOCIAL AND PEOPLE WELFARE

Tabel 4.3.3 Jumlah Pondok Pesantren dan Santri Menurut Jenis Kelamin di Kecamatan Nglegok 2016-2020
Total of Islamic Boarding School and Santri by Sex and Subdistrict, 2016-2020

| Tahun/Year | Jumlah Pondok Pesantren <i>Total Moslem Boarding School</i> | Santri <i>Strict Adherent of Islam</i> | | |
|------------|--|---|----------------------------|------------------------|
| | | Laki-laki <i>Male</i> | Perempuan <i>Female</i> | Jumlah <i>Total</i> |
| [1] | [2] | [3] | [4] | [5] |
| 2016 | | | | |
| 2017 | 10 | 1 006 | 1 132 | 2 138 |
| 2018 | 10 | 1 006 | 1 132 | 2 138 |
| 2019 | 10 | 1 006 | 1 215 | 2 221 |
| 2020 | 7 | 821 | 1 062 | 1 883 |

Sumber : Kementerian Agama Kabupaten Blitar
 Sources : Ministry of Religious Blitar Regency

Tabel : 4.3.5 **Persentase Pemeluk Agama dan Jumlah Tempat Ibadah, Menurut Agama, 2020**
Percentage of Followers of Religion and Jumlah Places of Worship, According to Religion, 2020

| No. | Jenis Agama <i>Type of Religion</i> | Persentase Pemeluk Agama *) <i>Percentage of Religion Adherents</i> | Jumlah Tempat Ibadah <i>Number of Places of Worship</i> |
|-----|--|--|---|
| [1] | [2] | [3] | [4] |
| 1 | Islam | 97,31 | 323 |
| 2 | Katholik | 0,55 | 3 |
| 3 | Kristen Protestan | 2,04 | 16 |
| 4 | Hindu | 0,01 | - |
| 5 | Budha | 0,10 | 1 |

*) Data Belum Validasi

Sumber : Kecamatan Nglegok

Source : Nglegok Subdistrict

SOCIAL AND PEOPLE WELFARE

Tabel : 4.3.6 Kegiatan Keagamaan Menurut Jenis Dirinci Per Desa, 2020
Religious Activities by Type, Detailed by Village, 2020

| Desa/Kelurahan <i>Village/Kelurahan</i> | Majelis Ta'lim | | Majelis Gereja | |
|--|---|---------------------------|--------------------------|---------------------------|
| | Kelompok <i>Group</i> | Anggota <i>Members</i> | Kelompok <i>Group</i> | Anggota <i>Members</i> |
| [1] | [2] | [3] | [4] | [5] |
| 001. Bangsri | http://politikab.bps.go.id | | | |
| 002. Jiwut | | | | |
| 003. Krenceng | | | | |
| 004. Kemloko | | | | |
| 005. Dayu | | | | |
| 006. Ngoran | | | | |
| 007. Nglegok | | | | |
| 008. Modangan | | | | |
| 009. Penataran | | | | |
| 010. Kedawung | | | | |
| 011. Sumberasri | | | | |
| Kecamatan Nglegok <i>Nglegok Subdistrict</i> Tahun/Year 2020 | | | | |

Lanjutan Tabel / *Continued Table 4.3.6*

| Desa/Kelurahan <i>Village/Kelurahan</i> | Remaja Masjid | | Remaja Gereja | |
|--|--------------------------|---------------------------|--------------------------|---------------------------|
| | Kelompok <i>Group</i> | Anggota <i>Members</i> | Kelompok <i>Group</i> | Anggota <i>Members</i> |
| [1] | [2] | [3] | [4] | [5] |
| 001. Bangsri | | | | |
| 002. Jiwut | | | | |
| 003. Krenceng | | | | |
| 004. Kemloko | | | | |
| 005. Dayu | | | | |
| 006. Ngoran | | | | |
| 007. Nglegok | | | | |
| 008. Modangan | | | | |
| 009. Penataran | | | | |
| 010. Kedawung | | | | |
| 011. Sumberasri | | | | |
| Kecamatan Nglegok | | | | |
| <i>Nglegok Subdistrict</i> | | | | |
| Tahun/Year | | | | |
| 2020 | | | | |

Catatan : Data Belum Validasi
 Sumber : Kecamatan Nglegok
 Source : *Nglegok Subdistrict*

SOCIAL AND PEOPLE WELFARE

Tabel : Jumlah Jamaah Haji Yang Diberangkatkan Ke Tanah Suci Di Kecamatan Nglegok Tahun 2016-2020
Table 4.3.7 *Number of Hajj Pilgrims Sent to the Holy Land in Nglegok District 2016-2020*

| Tahun Year | Jumlah Total |
|---------------|-----------------|
| [1] | [2] |
| 2016 | 26 |
| 2017 | 56 |
| 2018 | 51 |
| 2019 | 54 |
| 2020 | - |

Sumber : Kementerian Agama Kabupaten Blitar
Sources : Ministry of Religious Blitar Regency

SOSIAL DAN KESEJAHTERAAN RAKYAT

Tabel : 4.4.1 Angka Kriminalitas Dirinci Per Jenis Perkara Per Desa, 2020
Table Criminal Figures in Details by Case Type Per Village, 2020

| Desa/Kelurahan <i>Village/Kelurahan</i> | Pencurian <i>Theft</i> | Judi <i>Gambling</i> | Penipuan <i>Fraud</i> | Narkoba <i>Drugs</i> |
|--|---------------------------|-------------------------|--------------------------|-------------------------|
| [1] | [2] | [3] | [4] | [5] |
| 001. Bangsri | 1 | - | - | - |
| 002. Jiwut | - | - | - | - |
| 003. Krenceng | - | - | - | - |
| 004. Kemloko | 1 | 1 | - | - |
| 005. Dayu | 1 | 1 | - | - |
| 006. Ngoran | - | - | - | - |
| 007. Nglegok | 2 | - | - | - |
| 008. Modangan | - | - | - | - |
| 009. Penataran | - | - | - | - |
| 010. Kedawung | - | - | - | - |
| 011. Sumberasri | 2 | - | - | - |
| Kecamatan Nglegok | | | | |
| <i>Nglegok Subdistrict</i> | | | | |
| Tahun/Year | | | | |
| 2020 | 7 | 2 | - | - |

Sumber : Polsek Nglegok
 Source : Polsek Nglegok

SOCIAL AND PEOPLE WELFARE

Tabel 4.5.1 Banyaknya Kejadian Bencana Alam Menurut Desa/Kelurahan dan Jenis Bencana Alam di Kecamatan Nglegok, 2019
Number of Natural Disasters by Village / Village and Types of Natural Disasters in Nglegok District, 2019

| Desa/Kelurahan <i>Village/Kelurahan</i> | Gempa Bumi <i>Earth Quake</i> | Tsunami <i>Tsunami</i> | Gunung Meletus <i>Volcanic Eruption</i> | Tanah Longsor <i>Landslide</i> |
|--|----------------------------------|---------------------------|--|-----------------------------------|
| [1] | [2] | [3] | [4] | [5] |
| 001. Bangsri | - | - | - | - |
| 002. Jiwut | - | - | - | - |
| 003. Krenceng | - | - | - | - |
| 004. Kemloko | - | - | - | - |
| 005. Dayu | - | - | - | - |
| 006. Ngoran | - | - | - | - |
| 007. Nglegok | - | - | - | - |
| 008. Modangan | - | - | - | - |
| 009. Penataran | - | - | - | - |
| 010. Kedawung | - | - | - | - |
| 011. Sumbserasri | - | - | - | - |
| Kecamatan Nglegok <i>Nglegok Subdistrict</i> | - | - | - | - |

Lanjutan Tabel / *Continued Table 4.5.1*

| Desa/Kelurahan <i>Village/Kelurahan</i> | Banjir <i>Flood</i> | Banjir Bandang <i>Flood</i> | Kekeringan <i>Drought</i> |
|--|------------------------|-----------------------------------|------------------------------|
| [1] | [6] | [7] | [8] |
| 001. Bangsri | - | - | - |
| 002. Jiwut | - | - | - |
| 003. Krenceng | - | - | - |
| 004. Kemloko | - | - | - |
| 005. Dayu | - | - | - |
| 006. Ngoran | - | - | - |
| 007. Nlegok | - | - | - |
| 008. Modangan | - | - | - |
| 009. Penataran | - | - | - |
| 010. Kedawung | - | - | - |
| Kecamatan Nlegok <i>Nlegok Subdistrict</i> | - | - | - |

SOCIAL AND PEOPLE WELFARE

Lanjutan Tabel/ Continued Table 4.5.1

| | Desa/Kelurahan <i>Village/Kelurahan</i> | Kebakaran Hutan dan Lahan <i>Forest fires and land</i> | Angin Puyuh/ Puting Beliung/ Topan <i>Whirlwind/ Tornado/ Typhoon</i> | Gelombang Pasang Laut <i>Tidal Waves The sea</i> |
|---|--|--|--|---|
| | [1] | [9] | [10] | [11] |
| 001. | Bangsri | - | 1 | - |
| 002. | Jiwut | - | - | - |
| 003. | Krenceng | - | - | - |
| 004. | Kemloko | - | - | - |
| 005. | Dayu | - | - | - |
| 006. | Ngoran | - | 1 | - |
| 007. | Nglegok | - | - | - |
| 008. | Modangan | - | - | - |
| 009. | Penataran | - | - | - |
| 010. | Kedawung | - | - | - |
| 011. | Sumberasri | - | - | - |
| Kecamatan Nglegok <i>Nglegok Subdistrict</i> | | - | 2 | - |

Sumber: BPS, Pendataan Potensi Desa (Podes) 2020

Source : BPS, Survey Potential Village (Podes) 2020

SOSIAL DAN KESEJAHTERAAN RAKYAT

Tabel 4.5.2 Banyaknya Korban Jiwa Akibat Bencana Alam Menurut Desa/Kelurahan dan Jenis Bencana Alam di Kecamatan Nglegok, 2020
Number of Soul Victims Due to Natural Disasters by Village / Kelurahan and Types of Natural Disasters in Nglegok District, 2020

| | Desa/Kelurahan <i>Village/Kelurahan</i> | Gempa Bumi <i>Earth Quake</i> | Tsunami <i>Tsunami</i> | Gunung Meletus <i>Volcanic Eruption</i> | Tanah Longsor <i>Landslide</i> |
|-----------------------------------|--|----------------------------------|---------------------------|--|-----------------------------------|
| | [1] | [2] | [3] | [4] | [5] |
| 001. | Bangsri | - | - | - | - |
| 002. | Jiwut | - | - | - | - |
| 003. | Krenceng | - | - | - | - |
| 004. | Kemloko | - | - | - | - |
| 005. | Dayu | - | - | - | - |
| 006. | Ngoran | - | - | - | - |
| 007. | Nglegok | - | - | - | - |
| 008. | Modangan | - | - | - | - |
| 009. | Penataran | - | - | - | - |
| 010. | Kedawung | - | - | - | - |
| 011. | Sumberasri | - | - | - | - |
| Kecamatan Nglegok | | - | - | - | - |
| <i>Nglegok Subdistrict</i> | | - | - | - | - |

SOCIAL AND PEOPLE WELFARE

Lanjutan Tabel / Continued Table 4.5.2

| | Desa/Kelurahan <i>Village/Kelurahan</i> | Banjir <i>Flood</i> | Banjir Bandang <i>Flood</i> | Kekeringan <i>Drought</i> |
|------|---|------------------------|-----------------------------------|------------------------------|
| | [1] | [6] | [7] | [8] |
| 001. | Bangsri | - | - | - |
| 002. | Jiwut | - | - | - |
| 003. | Krenceng | - | - | - |
| 004. | Kemloko | - | - | - |
| 005. | Dayu | - | - | - |
| 006. | Ngoran | - | - | - |
| 007. | Nglegok | - | - | - |
| 008. | Modangan | - | - | - |
| 009. | Penataran | - | - | - |
| 010. | Kedawung | - | - | - |
| 011. | Sumberasri | - | - | - |
| | Kecamatan Nglegok <i>Nglegok Subdistrict</i> | - | - | - |

Lanjutan Tabel / *Continued Table 4.5.2*

| Desa/Kelurahan <i>Village/Kelurahan</i> | | Kebakaran Hutan dan Lahan <i>Forest fires and land</i> | Angin Puyuh/ Puting Beliung/ Topan <i>Whirlwind/ Tornado/ Typhoon</i> | Gelombang Pasang Laut <i>Tidal Waves The sea</i> |
|--|------------|---|---|---|
| (1) | | (9) | (10) | (11) |
| 001. | Bangsri | - | - | - |
| 002. | Jiwut | - | - | - |
| 003. | Krenceng | - | - | - |
| 004. | Kemloko | - | - | - |
| 005. | Dayu | - | - | - |
| 006. | Ngoran | - | - | - |
| 007. | Nglegok | - | - | - |
| 008. | Modangan | - | - | - |
| 009. | Penataran | - | - | - |
| 010. | Kedawung | - | - | - |
| 011. | Sumberasri | - | - | - |
| Kecamatan Nglegok | | - | - | - |
| <i>Nglegok Subdistrict</i> | | - | - | - |

Sumber: BPS, Survey Potensi Desa (Podes) 2020
 Source : BPS, Survey Potential Village (Podes) 2020

SOCIAL AND PEOPLE WELFARE

Tabel 4.5.3 Keberadaan Fasilitas/Upaya Antisipasi/Mitigasi Bencana Alam Menurut Desa/Kelurahan di Kecamatan Nglegok, 2020
Existence of Facilities / Anticipation / Mitigation Measures of Natural Disasters by Village / Village in Nglegok District, 2020

| | Desa/Kelurahan <i>Village/Kelurahan</i> | Sistem Peringatan Dini Bencana Alam. <i>Warning System Early Natural Disasters</i> | Sistem Peringatan Dini Khusus Tsunami <i>Warning System Special Early A tsunami</i> |
|------|--|--|--|
| | (1) | (2) | (3) |
| 001. | Bangsri | Tidak Ada | Bukan Wilayah Potensi Tsunami |
| 002. | Jiwut | Tidak Ada | Bukan Wilayah Potensi Tsunami |
| 003. | Krenceng | Tidak Ada | Bukan Wilayah Potensi Tsunami |
| 004. | Kemloko | Tidak Ada | Bukan Wilayah Potensi Tsunami |
| 005. | Dayu | Tidak Ada | Bukan Wilayah Potensi Tsunami |
| 006. | Ngoran | Tidak Ada | Bukan Wilayah Potensi Tsunami |
| 007. | Nglegok | Tidak Ada | Bukan Wilayah Potensi Tsunami |
| 008. | Modangan | Tidak Ada | Bukan Wilayah Potensi Tsunami |
| 009. | Penataran | Tidak Ada | Bukan Wilayah Potensi Tsunami |
| 010. | Kedawung | Tidak Ada | Bukan Wilayah Potensi Tsunami |
| 011. | Sumberasri | Tidak Ada | Bukan Wilayah Potensi Tsunami |

SOSIAL DAN KESEJAHTERAAN RAKYAT

Lanjutan Tabel 4.5.3/*Continued Table 4.5.3*

| Desa/Kelurahan <i>Village/Kelurahan</i> | Rambu-rambu dan Jalur Evakuasi Bencana <i>Signs and Disaster Evacuation Paths</i> | Pembuatan, Perawatan, atau Normalisasi: Sungai, Kanal, Tanggul, Parit, Drainase, Waduk, Pantai, dll <i>Making, Maintenance or Normalization: River, Canal, Dike, Ditch, Drainage, Reservoir, Beach, etc.</i> | |
|--|---|---|-----|
| (1) | (5) | (6) | |
| 001. | Bangsri | Tidak Ada | Ada |
| 002. | Jiwut | Tidak Ada | Ada |
| 003. | Krenceng | Tidak Ada | Ada |
| 004. | Kemloko | Tidak Ada | Ada |
| 005. | Dayu | Tidak Ada | Ada |
| 006. | Ngoran | Tidak Ada | Ada |
| 007. | Nglegok | Ada | Ada |
| 008. | Modangan | Ada | Ada |
| 009. | Penataran | Ada | Ada |
| 010. | Kedawung | Tidak Ada | Ada |
| 011. | Sumberasri | Tidak Ada | Ada |

Sumber: BPS, Survey Potensi Desa (Podes) 2020
Source : BPS, Survey Potential Village (Podes) 2020

SOCIAL AND PEOPLE WELFARE

Tabel 4.6.1 Banyaknya Desa/Kelurahan yang Memiliki Kelompok Kegiatan Olahraga Menurut Jenis Olahraga dan Ketersediaan Fasilitas/Lapangan Olahraga di Kecamatan Nglegok, 2020
Number of Villages / Villages having Sports Activity Groups by Type of Sport and Availability of Sports Facilities / Fields in Nglegok District, 2020

| Jenis Olahraga <i>Type of Sports</i> | Kondisi Fasilitas/Lapangan Olahraga | | | Tidak Ada Fasilitas/Lapangan Olahraga <i>No Sports Facilities / Field</i> |
|---|-------------------------------------|---|-------------------------------------|--|
| | Baik <i>Good</i> | Rusak Sedang <i>Moderately Damaged</i> | Rusak Parah <i>Badly Damaged</i> | |
| (1) | (2) | (3) | (4) | (5) |
| Sepak bola <i>Soccer</i> | 10 | - | - | - |
| Bola voli <i>Volleyball</i> | 8 | 1 | - | - |
| Bulu tangkis <i>Badminton</i> | 8 | - | - | - |
| Bola basket <i>Basketball</i> | - | - | - | - |
| Tenis lapangan <i>Tennis Court</i> | 1 | 1 | - | - |
| Tenis meja <i>Tennis Table</i> | 5 | 2 | - | - |
| Futsal <i>Futsal</i> | - | - | - | - |
| Renang <i>Swimming</i> | 2 | - | - | - |

Lanjutan tabel 4.6.1
Continued Table 4.6.1

| Jenis Olahraga <i>Type of Sports</i> | Kondisi Fasilitas/Lapangan Olahraga | | | Tidak Ada Fasilitas/Lapangan Olahraga <i>No Sports Facilities / Field</i> |
|---|-------------------------------------|---|-------------------------------------|--|
| | Baik <i>Good</i> | Rusak Sedang <i>Moderately Damaged</i> | Rusak Parah <i>Badly Damaged</i> | |
| (1) | (2) | (3) | (4) | (5) |
| Bela diri (pencak silat, karate, dll) <i>Martial arts (pencak silat, karate, etc.)</i> | 6 | - | - | 1 |
| Bilyard. <i>Bilyard</i> | 3 | 2 | - | - |
| Pusat kebugaran (senam, fitness, aerobik, dll) <i>Fitness center (gymnastics, fitness, aerobics, etc.)</i> | 7 | 1 | - | - |
| Lainnya <i>Others</i> | - | - | - | - |

Sumber: BPS, Survey Potensi Desa (Podes) 2020
Source : BPS, Survey Potential Village (Podes) 2020

<https://blitarkab.bps.go.id>

BAB

Chapter

05

PERTANIAN, PETERNAKAN DAN PERIKANAN

Agriculture, Livestock And Fisheries



| Uraian | Description |
|---|--|
| <p>Tanah atau lahan menurut penggunaannya dapat dibedakan menjadi 2 bagian besar yaitu tanah sawah dan tanah bukan sawah. Penggunaan tanah sawah menurut jenis pengairannya terdiri dari sawah dengan pengairan teknis sawah dengan pengairan setengah teknis dan sawah dengan pengairan sederhana. Sedangkan tanah non sawah terdiri dari pekarangan dan halaman tegalan/kebun/huma padang rumput tambak kolam/ tebat dan hutan.</p> | <p><i>Soil or land according to its use can be divided into 2 major parts, namely paddy land and non-paddy land. The use of paddy soil according to the type of irrigation consists of rice fields with technical irrigation with semi-technical irrigation and rice fields with simple irrigation. Meanwhile, non-paddy land consists of yards and moor / garden / huma pastures, ponds / thickets and forests.</i></p> |

5.1 Penggunaan Lahan

Menurut data Dinas Pertanian data lahan sawah tidak banyak mengalami perubahan. Luas lahan sawah yang ada dibedakan menjadi sawah yang berpengairan teknis berpengairan semi teknis berpengairan sederhana irigasi desa/Non PU tadah hujan pasang surut dan lebak/polder.

Di Kecamatan Nglegok luas lahan sawah seluruhnya mencapai 979 Ha, yang terdiri dari 958 Ha Irigasi teknis dan 21 Ha tadah hujan.

Sedangkan untuk lahan bukan sawah terdiri dari pekarangan, tegal/kebun, hutan rakyat, hutan negara, kolam/empang dan lain-lain.

5.1 Land Use

According to the data from the Agriculture Service, the data on paddy fields has not changed much. The area of existing rice fields is divided into technical irrigation with semi-technical irrigation with simple water, village irrigation / non-PU, tidal rainfed and lebak / polder.

In Nglegok District, the total area of rice fields reaches 979 hectares, consisting of 958 hectares of technical irrigation and 21 hectares of rainfed.

Meanwhile, non-rice fields consist of yards, tegal / gardens, community forests, state forests, ponds / ponds and others.

5.2 Tanaman Bahan Makanan

AGRICULTURE, LIVESTOCK AND FISHERIES

Yang dihasilkan dalam komoditas tanaman bahan makanan sayur-sayuran buah-buahan adalah luas tanam luas panen dan tanaman menghasilkan.

5.3 Peternakan

Jenis ternak yang potensi adalah ayam ras petelur yang populasinya mencapai 86.200 ribu ekor dengan produksi telurnya 864.454 juta ton atau 83 persen dari produk telur unggas di Kecamatan Nglegok pada tahun 2020.

5.4 Perikanan

Produksi dan nilai produksi ikan di kecamatan Nglegok meliputi perairan umum budidaya mina padi selain juga ikan air tawar di kolam sawah waduk jaring apung.

5.2 Food Crops

What is produced in food crops, vegetables and fruits, is the area of the harvested area and the yielding plant.

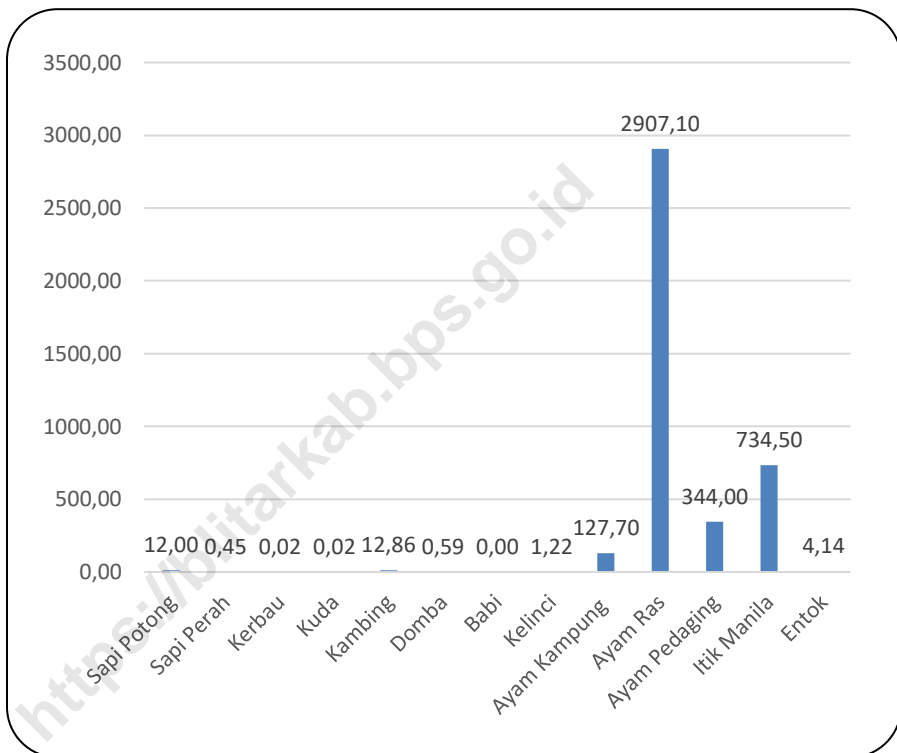
5.3 Animal Husbandry

The potential type of livestock is laying breed chickens whose population reaches 86,200 thousand heads with egg production of 864,454 million tons or 83 percent of poultry egg products in Nglegok District in 2020.

5.4 Fisheries

Fish production and production value in sub-district Nglegok include public waters for mina padi cultivation as well as freshwater fish in floating net wetland ponds.

Gambar/ Figure 5.1
Populasi Ternak menurut jenis ternak, 2020 (ribu ekor)
Livestock Population by type of livestock, 2020 (housand tails)



Catatan. *2020 Data Belum Validasi

Sumber : Dinas Peternakan dan Perikanan Kabupaten Blitar

Source : Livestock and fishery Service of Blitar Regency

AGRICULTURE, LIVESTOCK AND FISHERIES

Tabel : 5.1.1 Lahan Sawah Yang Dipanen Menurut Jenis Pengairan/Irigasinya, 2020
Table **Rice Field Harvested by Type Of Irrigation, 2020**

| No | Jenis Pengairan Type of Irrigation | Panen dlm setahun Harvest Of The Year | | Tidak Ditanami Padi | Jumlah Total |
|-----|--|--|-------------------|------------------------|-----------------|
| | | ≥ Dua kali Twice | Satu kali Once | Not Planted Paddy | |
| [1] | [2] | [3] | [4] | [5] | [6] |
| 1 | Irigasi Teknis <i>Technical Irrigation</i> | 1 510 | - | - | 1 510 |
| 2 | Setengah Teknis <i>Semi Technical</i> | - | - | - | - |
| 3 | Irigasi Sederhana <i>Simple Irrigation</i> | - | - | - | - |
| 4 | Irigasi Desa <i>Village Irrigation</i> | - | - | - | - |
| 5 | Tadah Hujan <i>Rainwater</i> | - | - | - | - |
| 6 | Pasang Surut <i>Ups and Down</i> | - | - | - | - |
| 7 | LebakPolder/sawah <i>Lebak Polder/Field</i> | - | - | - | - |
| 8 | Lainnya <i>Others</i> | - | - | - | - |
| 9 | Lahan Sawah <i>Rice Fields</i> | - | - | - | - |

Sumber : BPP Kecamatan Nglegok
 Source : BPP of Nglegok Subdistrict

Tabel: 5.1.2 Lahan Bukan Sawah Menurut Penggunaannya, 2020
Table Non Rice Fields by Its Usage, 2020

| No | Penggunaan Lahan <i>Fields Used</i> | Luas Lahan (Ha) <i>Area of Field (Ha)</i> |
|-----|--|--|
| [1] | [2] | [3] |
| 1 | Pekarangan <i>Yard</i> | - |
| 2 | Tegal/kebun <i>Tegals /Garden</i> | 3 314 |
| 3 | Hutan Rakyat <i>Public Forestry</i> | 155 |
| 4 | Ladang/Huma <i>Field/Huma</i> | - |
| 5 | Padang rumput <i>Meadow</i> | - |
| 6 | Hutan Negara <i>State Forestry</i> | - |
| 7 | Perkebunan <i>Plantation</i> | 2 260 |
| 8 | Kolam/empang <i>Pool Fish/Ponds</i> | 1 412 |
| 9 | Lain-lain <i>Others</i> | - |

Sumber : BPP Kecamatan Nglegok
 Source : BPP of Nglegok Subdistrict

AGRICULTURE, LIVESTOCK AND FISHERIES

Tabel : 5.1.3 Luas Lahan Sawah Dan Lahan Bukan Sawah Menurut Desa, 2020
Table Rice Field and Non-Paddy Land Area by Village, 2020

| | Desa/Kelurahan Village/Kelurahan | Lahan Sawah Rice Fields | Lahan Bukan Sawah Non Rice Fields | Jumlah Total |
|--------------------------|-------------------------------------|----------------------------|---|-----------------|
| | [1] | [2] | [3] | [4] |
| 001. | Bangsri | 152 | 269 | 421 |
| 002. | Jiwut | 203 | 231 | 434 |
| 003. | Krenceng | 88 | 93 | 181 |
| 004. | Kemloko | 134 | 225 | 359 |
| 005. | Dayu | 76 | 263 | 339 |
| 006. | Ngoran | 83 | 232 | 315 |
| 007. | Nglegok | 253 | 270 | 523 |
| 008. | Modangan | 175 | 802 | 977 |
| 009. | Penataran | 149 | 3 006 | 3155 |
| 010. | Kedawung | 190 | 495 | 685 |
| 011. | Sumberasri | 7 | 620 | 627 |
| Kecamatan Nglegok | | | | |
| | <i>Nglegok Subdistrict</i> | 1 510 | 6 506 | 8 016 |

Sumber : BPP Kecamatan Nglegok
 Source : BPP of Nglegok Subdistrict

PERTANIAN, PETERNAKAN DAN PERIKANAN

Tabel: 5.1.4 Luas Tanah Berdasarkan Kepemilikannya Dirinci Menurut Desa, 2020
Table Land Area Based on Ownership, Detailed by Village, 2020

| Desa/Kelurahan <i>Village/Kelurahan</i> | Luas Lahan <i>Land Area</i> | | Luas Lahan <i>Land Area</i> | |
|--|--------------------------------|-------|--------------------------------|------|
| | < 0,5 (org) | % | 0,5-1 (org) | % |
| [1] | [2] | [3] | [4] | [5] |
| 001. Bangsri | 329 | 17,81 | 66 | 3,56 |
| 002. Jiwut | 194 | 17,28 | 39 | 3,46 |
| 003. Krenceng | 291 | 41,44 | 58 | 8,29 |
| 004. Kemloko | 245 | 20,89 | 49 | 4,18 |
| 005. Dayu | 199 | 22,12 | 40 | 4,42 |
| 006. Ngoran | 407 | 23,81 | 81 | 4,76 |
| 007. Nglegok | 319 | 14,34 | 64 | 2,87 |
| 008. Modangan | 321 | 7,68 | 64 | 1,54 |
| 009. Penataran | 353 | 2,38 | 71 | 0,48 |
| 010. Kedawung | 262 | 10,95 | 52 | 2,19 |
| 011. Sumberasri | 275 | 11,96 | 55 | 2,39 |
| Kecamatan Nglegok <i>Nglegok Subdistrict</i> | 3 195 | | 639 | |

AGRICULTURE, LIVESTOCK AND FISHERIES

Lanjutan Tabel 5.1.4 / Continued Table 5.1.4

| Desa/Kelurahan <i>Village/Kelurahan</i> | Luas Lahan <i>Land Area</i> | |
|---|--------------------------------|------|
| | 1-2 (org) | % |
| [1] | [2] | [3] |
| 001. Bangsri | 44 | 2.38 |
| 002. Jiwut | 26 | 2.30 |
| 003. Krenceng | 39 | 5.52 |
| 004. Kemloko | 33 | 2.79 |
| 005. Dayu | 27 | 2.95 |
| 006. Ngoran | 54 | 3.17 |
| 007. Nglegok | 43 | 1.91 |
| 008. Modangan | 43 | 1.02 |
| 009. Penataran | 47 | 0.32 |
| 010. Kedawung | 35 | 1.46 |
| 011. Sumberasri | 37 | 1.59 |
| Kecamatan Nglegok <i>Nglegok Subdistrict</i> | 426 | |

Catatan : *) Data belum Validasi
 Sumber : BPP Kecamatan Nglegok
 Source : BPP of Nglegok Subdistrict

PERTANIAN,PETERNAKAN DAN PERIKANAN

Tabel: 5.2.1 Luas Tanam Luas Panen Tanaman Bahan Pangan Kecamatan Nglegok, 2020
Table

Plantation Area , Harvested Plants of Food stuffs in Nglegok Subdistrict, 2020

| No | Uraian <i>Description</i> | Luas Tanam <i>Plantation Area</i> (Ha) | Luas Panen <i>Harvested area</i> (Ha) |
|-----|---------------------------------------|--|---|
| [1] | [2] | [3] | [4] |
| 1 | Padi Sawah <i>Paddy RiceFields</i> | 1 845 | 1 845 |
| 2 | Padi Ladang <i>Paddy Fields</i> | - | - |
| 3 | Jagung <i>Corn</i> | 2 817 | 2 651 |
| 4 | Ketela Pohon <i>Cassava</i> | 216 | 255 |
| 5 | Ketela Rambat <i>Cassava Vines</i> | 170 | 161 |
| 6 | Kacang Tanah <i>Peanuts</i> | 86 | 82 |
| 7 | Kedelai <i>Soybeans</i> | - | - |
| 8 | Kacang Hijau <i>Greenbeans</i> | - | - |
| 9 | Talas <i>Taro</i> | - | - |
| 10 | Ganyong | - | - |

Catatan. Angka Sementara(ASEM)

Sumber : BPS, Statistik Pertanian Holtikultura SPH-SBS

Source : BPS-Statistics Indonesia,Agricultural Statistic for Horticulture SPH-SBS

AGRICULTURE, LIVESTOCK AND FISHERIES

Tabel: 5.2.2 Tanaman Buah-buahan Yang Menghasilkan Dan Produksinya, 2020
Table **Plant fruits that Produce and Production, 2020**

| No | Jenis Buah-Buahan <i>Type of Fruits</i> | Jumlah Tanam (Pohon) <i>Total of Planting (Tree)</i> | Produksi <i>Production (kw)</i> |
|-----|--|---|------------------------------------|
| [1] | [2] | [3] | [4] |
| 1 | Apokat <i>Avocado</i> | | 1 352 |
| 2 | Mangga <i>Mango</i> | | 762 |
| 3 | Salak (Ha) <i>Bark (Ha)</i> | | 1 300 |
| 4 | Duku <i>Lansium</i> | | - |
| 5 | Jambu Air <i>Syzygium aqueum</i> | | - |
| 6 | Durian <i>Durian</i> | | 26 165 |
| 7 | Rambutan | | - |
| 8 | Jeruk Siam <i>Orange Siam</i> | | 1 351 |
| 9 | Nanas (Rumpun) <i>Pineapple(clumps)</i> | | - |
| 10 | Pepaya <i>Papaya</i> | | 2 888 |
| 11 | Melinjo | | - |
| 12 | Jeruk Besar <i>Large Orange</i> | | - |
| 13 | Belimbing <i>Star Fruits</i> | | - |

Lanjutan Tabel/ *Continued Table 5.2.2*

| No | Jenis Buah-Buahan <i>Type of Fruits</i> | Jumlah Tanam (Phn) <i>Total of Plantation</i> | Tanaman Menghasilkan (Pohon) <i>Plants Produced</i> |
|-----|--|---|--|
| [1] | [2] | [3] | [4] |
| 14 | Jambu Biji <i>Guava</i> | | - |
| 15 | Manggis <i>Mangosteen</i> | | - |
| 16 | Nangka <i>Jackfruit</i> | | - |
| 17 | Pisang <i>Banana</i> | | 1 896 |
| 18 | Sawo <i>Sawo</i> | | - |
| 19 | Sirsak <i>Soursop</i> | | - |
| 20 | Sukun <i>Preadfruit</i> | | - |
| 22 | Petai <i>Petai</i> | | - |

Catatan. Angka Sementara(ASEM)

Sumber : BPS, Statistik Pertanian Holtikultura SPH-SBS

Source : BPS-Statistics Indonesia, Agricultural Statistic for Horticulture SPH-SBS

AGRICULTURE, LIVESTOCK AND FISHERIES

Tabel: 5.2.3 Luas Panen dan Produksi Tanaman Biofarmaka Menurut Jenisnya, 2020
Table Harvest Area and Production of Medicinal Plant Crops by Type, 2020

| No | Jenis Biofarmaka <i>Type of Medicinal</i> | Luas Panen <i>Harvest Area (m²)</i> | Produksi <i>Harvest Area (kg)</i> |
|-----|--|---|--------------------------------------|
| [1] | [2] | [3] | [4] |
| 1 | Jahe / <i>Ginger</i> | 300 | 1 500 |
| 2 | Laos/ <i>Galanga</i> | 600 | 3 000 |
| 3 | Kencur/ <i>East Indian Galangal</i> | 350 | 900 |
| 4 | Kunyit/ <i>Turmeric</i> | 700 | 1 500 |
| 5 | Temulawak/ <i>Java Turmeric</i> | - | - |
| 6 | Mengkudu/ <i>Indian Mulberry</i> | 70 | 750 |

Catatan. Angka Sementara(ASEM)

Sumber : BPS, Statistik Pertanian Holtikultura SPH-SBS

Source : BPS-Statistics Indonesia, *Agricultural Statistic for Horticulture SPH-SBS*

PERTANIAN, PETERNAKAN DAN PERIKANAN

Tabel: 5.2.4 Luas Panen dan Produksi Tanaman Sayuran Menurut Jenisnya, 2020
Table Harvest Area and Production of Vegetables Crops by Type, 2020

| No | Jenis Sayuran <i>Type of Vegetables</i> | Luas Panen <i>Harvest Area (Ha)</i> | Produksi <i>Harvest Area (Kw)</i> |
|-----|--|--|--------------------------------------|
| [1] | [2] | [3] | [4] |
| 1 | Kobis / <i>Cabbage</i> | 11 | 1 900 |
| 2 | Petsai / <i>Mustard Green</i> | - | - |
| 3 | Kacang Panjang <i>String Beans</i> | 21 | 4 500 |
| 4 | Cabe Besar / <i>Large Chili</i> | 26 | 2 548 |
| 5 | Cabe Kecil / <i>Small Chili</i> | 29 | 4 275 |
| 6 | Terung / <i>Eggplants</i> | - | - |
| 7 | Ketimun / <i>Cucumber</i> | 23 | 4 685 |
| 8 | Tomat / <i>Tomato</i> | 20 | 3 930 |
| 9 | Buncis/ <i>Beans</i> | - | - |
| 10 | Kembang Kol | - | - |
| 11 | Jamur / <i>Mushroom</i> | - | - |
| 12 | Melon | - | - |
| 13 | Semangka / <i>Watermelon</i> | - | - |
| 14 | Kentang / <i>Potato</i> | - | - |

Catatan. Angka Sementara(ASEM)

Sumber : BPS, Statistik Pertanian Holtikultura SPH-SBS

Source : BPS-Statistics Indonesia, Agricultural Statistic for Horticulture SPH-SBS

AGRICULTURE, LIVESTOCK AND FISHERIES**Tabel: 5.2.5 Luas Panen dan Produksi Tanaman Hias Menurut Jenisnya, 2020**
Table Harvest Area and Production of Ornamental Plants Crops by Type, 2020

| No | Jenis Sayuran <i>Type of Vegetables</i> | Luas Panen <i>Harvest Area (m²)</i> | Produksi <i>Harvest Area (tangkai)</i> |
|-----|--|---|---|
| [1] | [2] | [3] | [4] |
| 1 | Anggrek/ <i>Orchid</i> | 400 | 400 |
| 2 | Mawar/ <i>Rose</i> | 1 842 | 1 842 |
| 3 | Krisan / <i>Chrysantemum</i> | - | - |
| 4 | Sedap Malam/ <i>Tuberos</i> | - | - |
| 5 | Kamboja Jepang/ <i>Adnium</i> | - | - |
| 6 | Philodendron/ <i>Philodendron</i> | - | - |

Catatan. Angka Sementara(ASEM)

Sumber : BPS, Statistik Pertanian Holtikultura SPH-SBS

Source : BPS-Statistics Indonesia, Agricultural Statistic for Horticulture SPH-SBS

PERTANIAN, PETERNAKAN DAN PERIKANAN

Tabel: 5.2.6 Luas Area dan Produksi Tanaman Perkebunan Kecamatan Nglegok, 2020
Table *Planted Area dan Production of Plantation Crops in Nglegok Subdistrict, 2020*

| No | Uraian Description | Luas Area Plantation Area (Ribu Ha) | Luas Panen Harvested area (ribu Ton) |
|-----|---------------------------------|---|--|
| [1] | [2] | [3] | [4] |
| 1 | Kelapa Sawit <i>Oil Palm</i> | - | - |
| 2 | Kelapa <i>Coconut</i> | 0,63 | 0,93 |
| 3 | Karet <i>Rubber</i> | - | - |
| 4 | Kopi <i>Coffe</i> | 0,35 | 0,23 |
| 5 | Kakao <i>Cocoa</i> | 0,33 | 0,21 |
| 6 | Tebu <i>Sugar cane</i> | 0,33 | 17,24 |
| 7 | Teh <i>tea</i> | - | - |
| 8 | Tembakau <i>Tobacco</i> | 0,03 | 0,04 |

Catatan. Angka Sementara(ASEM)

Sumber : BPS, Statistik Pertanian Holtikultura SPH-SBS

Source : BPS-Statistics Indonesia, Agricultural Statistic for Horticulture SPH-SBS

AGRICULTURE, LIVESTOCK AND FISHERIES

Tabel: 5.2.7 Sasaran Kelas Kelompok Tani/ Nelayan Pelaksana Insus Menurut Kecamatan, 2020
Targets of Farmers Group/ Fishermen Executor of the Insus by Sub District, 2020

| Uraian/ Description | 2016 | 2017 | 2018 | 2019 | 2020 |
|---|------|------|------|------|------|
| [1] | [2] | [3] | [4] | [5] | [6] |
| Jumlah Poktan/ <i>Total Poktan</i> | 79 | 83 | 84 | 84 | 86 |
| Klasifikasi Kemampuan/ <i>Classification the Ability</i> | | | | | |
| Pemula/ <i>Beginner</i> | 17 | 49 | 21 | 21 | 36 |
| Lanjut/ <i>Advicer</i> | 52 | 30 | 50 | 50 | 47 |
| Madya/ <i>Medium</i> | 10 | 3 | 5 | 5 | 2 |
| Utama/ <i>Main</i> | 0 | 1 | 8 | 0 | 2 |

Sumber : Dinas Pertanian Kab. Blitar

Source : Agriculture Department of Blitar Regency

PERTANIAN, PETERNAKAN DAN PERIKANAN

Tabel: 5.3.1 Populasi Ternak, Unggas dan Aneka Ternak Menurut Desa Di Kecamatan Nglegok, 2020
Table Livestock Poultry Population and Livestock Variety of Nglegok Subdistrict, 2020

| Jenis Unggas/ Types of Poultry | 2016 | 2017 | 2018 | 2019 | 2020* |
|--|--------|--------|--------|--------|--------|
| [1] | [2] | [3] | [4] | [5] | [6] |
| Ternak Besar <i>Big Ivestock</i> | | | | | |
| Sapi Potong/ <i>Beef Cattle</i> | 7 914 | 12 401 | 10 170 | 8 466 | 11 997 |
| Sapi Perah/ <i>Dairy Cow</i> | 620 | 484 | 651 | 448 | 448 |
| Kerbau/ <i>Carabaos</i> | 21 | 11 | 21 | 21 | 18 |
| Kuda/ <i>Horses</i> | 6 | 10 | 6 | 6 | 16 |
| Ternak Kecil <i>Small Ivestock</i> | | | | | |
| Kambing/ <i>Goat</i> | 11 890 | 12 960 | 13 160 | 13 160 | 12 861 |
| Domba/ <i>Sheep</i> | 461 | 489 | 489 | 489 | 594 |
| Babi/ <i>Pig</i> | - | - | - | - | - |
| Kelinci/ <i>Rabbit</i> | 786 | 786 | 1 065 | 1 065 | 1 220 |

AGRICULTURE, LIVESTOCK AND FISHERIES**Lanjutan Tabel / Continued Table 5.3.1**

| Jenis Unggas/ <i>Types of Poultry</i> | 2016 | 2017 | 2018 | 2019 | 2020* |
|--|---------|---------|---------|---------|-----------|
| [1] | [2] | [3] | [4] | [5] | [6] |
| Unggas | | | | | |
| Ayam Kampung / <i>DomesticChicken</i> | 128 000 | 128 000 | 128 000 | 128 000 | 127 700 |
| Ayam Ras/ <i>Purebred Chicken</i> | 986 500 | 986 500 | 986 500 | 986 500 | 2 907 100 |
| Ayam Pedaging/ <i>Broiler</i> | 95 700 | 78 000 | 78 000 | 312 000 | 344 000 |
| Itik Manila/ <i>Ducks</i> | 69 600 | 109 600 | 189 900 | 189 900 | 734 500 |
| Entok | 4 799 | 4 700 | 3 900 | 3 900 | 4 140 |

Catatan. *2020 Data Belum Validasi

Sumber : Dinas Peternakan dan Perikanan Kabupaten Blitar

Source : *Livestock and fishery Service of Blitar Regency*

Tabel : 5.3.2 Produksi Telor Menurut Jenis Unggas, 2020*
Table Egg Production by Type of Poultry, 2020*

| No | Jenis Unggas <i>Type of Poultry</i> | Jumlah(Ton) <i>Total (Ton)</i> |
|-----|--|-----------------------------------|
| [1] | [2] | [3] |
| 1 | Ayam buras / <i>Free Range Chicken</i> | 64 074 |
| 2 | Ayam ras / <i>Purebred Chicken</i> | 8 643 091 |
| 3 | Itik / <i>Duck</i> | 1 048 737 |
| 4 | Entok / <i>Wild Duck</i> | 2 549 |

Catatan. Data Belum Validasi

Sumber : Dinas Peternakan dan Perikanan Kabupaten Blitar

Source : *Livestock and fishery Service of Blitar Regency*

AGRICULTURE, LIVESTOCK AND FISHERIES

Tabel: 5.3.3 Budidaya Perikanan di Kecamatan Nglegok, 2016 –2020
Table Fishery Cultivation in Nglegok Subdistrict, 2016-2020

| Tahun Year | Jenis Ikan Type of Fish | Desa Yang Ada Kolam (Number of Village had fishpool) | Jumlah Pemilik (Orang) Total of Owner (People) | Luas Baku Extensive Raw (Ha) | Luas Tangkap (Ha) Area of Catch (Ha) | Produksi (Kg) Production |
|---------------|---|--|---|--|--|--------------------------------|
| [1] | [2] | [3] | [4] | [5] | [6] | [7] |
| 2016 | Ikan Tawar Konsumsi Fresh Fish Consumption | 11 | 321 | 20 | - | - |
| 2017 | Ikan Tawar Konsumsi Fresh Fish Consumption | 11 | 531 | 29 | - | - |
| 2018 | Ikan Tawar Konsumsi Fresh Fish Consumption | 11 | 155 | 25.1 | - | - |
| 2019 | Ikan Tawar Konsumsi Fresh Fish Consumption | 1 | 155 | 25.1 | - | - |
| 2020* | Ikan Tawar Konsumsi Fresh Fish Consumption | 11 | 288 | 21 | - | - |

Catatan. *2020 Data Belum Validasi

Sumber : Dinas Peternakan dan Perikanan Kabupaten Blitar

Source : Livestock and fishery Service of Blitar Regency

BAB

Chapter

06

INDUSTRI DAN ENERGI

Industry And Energy



Uraian**Description**

Salah satu penggerak roda perekonomian di Kecamatan Nglegok adalah berkembangnya sektor Industri khususnya Industri kecil dan rumah tangga. Adapun jangkauan pemasaran hasil industri kecil tersebut sebagian besar untuk memenuhi kebutuhan pangsa pasar lokal dan regional. Untuk itu, dalam bab ini akan disajikan jumlah unit usaha tenaga kerja nilai investai dan nilai produksi industri kecil menurut status usaha tahun 2020.

Di zaman yang serba modern ini semua kegiatan manusia ditunjang oleh energi. Energi listrik menjadi sangat penting karena hampir semua peralatan yang kita gunakan bersumber dari energi listrik. Di Kecamatan Nglegok selama tahun 2020 banyaknya keluarga pengguna PLN dan Non PLN di sebanyak 25.568 dan bukan pengguna listrik sebanyak 0. Pada bab ini juga disajikan sumber penerangan jalan utama di Kecamatan Nglegok tahun 2018, 2019 dan 2020. Data tersebut bersumber dari pendataan Potensi Desa.

Pada umumnya ada beberapa jenis bahan bakar yang biasa digunakan oleh masyarakat Indonesia untuk memasak, antara lain kayu bakar, gas

One of the driving forces for the economy in Nglegok District is the development of the industrial sector, especially small and household industries. The marketing reach of small industrial products is mostly to meet the needs of local and regional market share. For this reason, this chapter will present the number of workforce business units, investment value and small industry production value according to business status in 2020.

In this modern era all human activities are supported by energy. Electrical energy is very important because almost all of the equipment we use comes from electrical energy. In Nglegok District during 2020 there were 25.568 families of PLN and Non PLN users and 0 non-electricity users. This chapter also presents the main street lighting sources in Nglegok District in 2018, 2019 and 2020. This data comes from the Village Potential data collection.

In general, there are several types of fuel that are commonly used by Indonesians for cooking, including firewood, city gas, charcoal, 3kg gas, etc. For this reason, this chapter will present the number of

INDUSTRY AND ENERGY

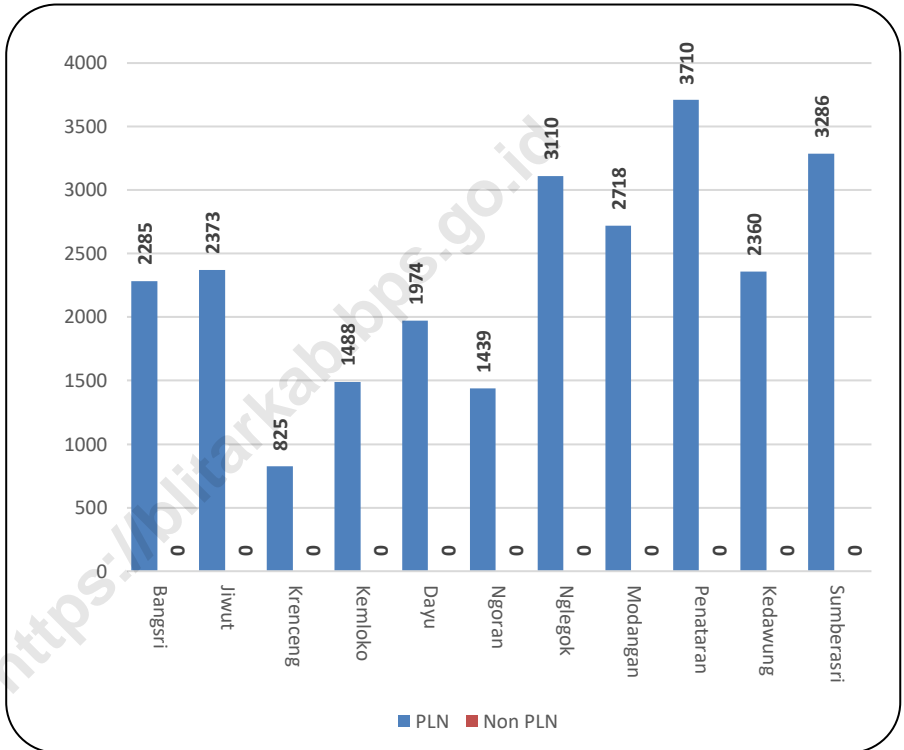
kota, arang, gas 3kg, dsb. Untuk itu dalam bab ini akan disajikan banyaknya desa/kelurahan menurut jenis bahan bakar untuk memasak yang digunakan oleh sebagian besar keluarga di Kecamatan nlegok tahun 2018, 2019 dan 2020.

villages / sub-districts according to the type of cooking fuel used by most families in nlegok Subdistrict in 2018, 2019 and 2020.

<https://blitar.kab.bps.go.id>

Gambar/Figure 6.1

Banyaknya Keluarga Menurut Desa/Kelurahan dan Jenis Pengguna Listrik di Kecamatan Nglegok, 2020
Number of Families by Village / Kelurahan and Types of Electricity Users in Nglegok District, 2020



Sumber : Pendataan Potensi Desa 2020

INDUSTRY AND ENERGY

Tabel : 6.1.1 Banyaknya Industri Kecil dan Mikro Menurut Jenis Bahan Baku Kecil & Makro, 2016-2020

| Jenis Industri | 2016* | 2017 | 2018 | 2019 | 2020 |
|-------------------------------|-------|-------|-------|-------|-------|
| (1) | (2) | (3) | (4) | (5) | (6) |
| Industri Senapan Angin | - | - | - | - | - |
| Industri dari Kayu | 67 | 67 | 67 | 67 | 31 |
| Industri Batik | - | - | 2 | - | - |
| Industri Anyaman | 38 | 22 | 22 | 24 | 24 |
| Industri Gerabah/Keramik/Batu | 57 | 131 | 131 | 131 | 33 |
| Industri Sambel Pecel | - | 5 | 5 | 5 | 5 |
| Industri Makanan Minuman | 2 424 | 2 879 | 2 879 | 2 883 | 2 758 |
| Industri Lainnya | 8 | 161 | 161 | 161 | 245 |

Catatan : * Hasil Podes 2014

Sumber : Dinas Perindustrian Perdagangan Kabupaten Blitar

Source : *Industry and Trade Department of Blitar Regency*

Tabel 6.2.1 **Banyaknya Keluarga Menurut Desa/Kelurahan dan Jenis Pengguna Listrik di Kecamatan Nglegok, 2020**
Table *Number of Families by Village / Kelurahan and Types of Electricity Users in Nglegok District, 2020*

| Desa/Kelurahan <i>Village/ Kelurahan</i> | PLN | Non PLN | Jumlah Listrik <i>Total</i> | Tidak Listrik <i>Not An Electric User</i> |
|---|--------|------------|--------------------------------|--|
| (1) | (2) | (3) | (4) | (5) |
| 001. Bangsri | 2 285 | - | 2285 | - |
| 002. Jiwut | 2 373 | - | 2373 | - |
| 003. Krenceng | 825 | - | 825 | - |
| 004. Kemloko | 1 488 | - | 1488 | - |
| 005. Dayu | 1 974 | - | 1974 | - |
| 006. Ngoran | 1 439 | - | 1439 | - |
| 007. Nglegok | 3 110 | - | 3110 | - |
| 008. Modangan | 2 718 | - | 2718 | - |
| 009. Penataran | 3 710 | - | 3710 | - |
| 010. Kedawung | 2 360 | - | 2360 | - |
| 011. Sumberasri | 3 286 | - | 3286 | - |
| Kecamatan Nglegok <i>Nglegok Subdistrict</i> | 25 568 | - | 25 568 | - |

Sumber: BPS, Pendataan Potensi Desa (Podes) 2020

Source: BPS, Survey Potential Village (Podes) 2020

INDUSTRY AND ENERGY

Tabel 6.2.2 **Banyaknya Desa/Kelurahan Menurut Keberadaan Penerangan Jalan Utama Desa/Kelurahan di Kecamatan Nglegok, 2018, 2019 dan 2020**
Table **Number of Villages / Village According to the Existence of Village / Kelurahan Main Street Lighting in Nglegok District, 2018, 2019 dan 2020**

| Penerangan Jalan Utama <i>Main Street Lighting</i> | 2018 | 2019 | 2020 |
|--|------|------|------|
| (1) | (2) | (3) | (4) |
| Sumber Penerangan Jalan Utama <i>Main Street Lighting Sources</i> | | | |
| Listrik Pemerintah <i>Government Electricity</i> | 10 | 11 | 9 |
| Listrik Non Pemerintah <i>Non-Government Electricity</i> | 1 | - | 2 |
| Non Listrik <i>Non Electricity</i> | - | - | - |

Sumber: BPS, Pendataan Potensi Desa (Podes) 2020

Source: BPS, Survey Potential Village (Podes) 2020

Tabel 6.3.1 **Banyaknya Desa/Kelurahan Menurut Jenis Bahan Bakar untuk Memasak yang Digunakan Oleh Sebagian Besar Keluarga di Kecamatan Nglegok, 2018, 2019 dan 2020**
Table *Number of Villages / Village by Type of Fuel for Cooking Used by Most Families in Nglegok District, 2018, 2019 dan 2020*

| Jenis Bahan Bakar <i>Type of Fuel</i> | 2018 | 2019 | 2020 |
|---|------|------|------|
| (1) | (2) | (3) | (4) |
| Gas Kota <i>City Gas</i> | - | - | - |
| LPG 3 Kg <i>LPG 3 Kg</i> | 11 | 11 | 11 |
| LPG lebih dari 3 Kg <i>LPG is More Than 3 Kg</i> | - | - | - |
| Minyak Tanah <i>Kerosene</i> | - | - | - |
| Kayu Bakar <i>Firewood</i> | - | - | - |
| Lainnya <i>Others</i> | - | - | - |

Catatan: Termasuk LPG lebih dari 3 Kg

Sumber: BPS, Pendataan Potensi Desa (Podes) 2018, 2019 dan 2020

Source: BPS, Survey Potential Village (Podes) 2018, 2019 and 2020

INDUSTRY AND ENERGY

Tabel 6.4.1 Banyaknya Desa/Kelurahan Menurut Sumber Air Minum Sebagian Besar Keluarga di Kecamatan Nglegok, 2018, 2019 dan 2020
Number of Villages / Villages According to Source of Drinking Water Most of the Families in Nglegok District, 2018, 2019 and 2020

| Sumber Air Minum <i>Drinking Water Source</i> | 2018 | 2019 | 2020 |
|---|------|------|------|
| (1) | (3) | (4) | (5) |
| Air Kemasan Bermerk <i>Branded bottled water</i> | - | - | - |
| Air Isi Ulang <i>Refill water</i> | - | - | - |
| Ledeng Dengan Meteran <i>Plumbing With Tape</i> | - | - | - |
| Ledeng Tanpa Meteran <i>Plumbing Without Meter</i> | - | - | - |
| Sumur Bor atau Pompa <i>Drilling Well or Pump Well</i> | - | - | - |
| Sumur <i>Well</i> | 11 | 11 | 11 |
| Mata Air <i>Water springs</i> | - | - | - |
| Sungai/Danau/Kolam/ Waduk/Situ/Embung/Bendungan <i>River / Lake / Pond / Reservoir / Situ / Dam / Dam</i> | - | - | - |
| Air Hujan <i>Rainwater</i> | - | - | - |
| Lainnya <i>Others</i> | - | - | - |

Sumber: BPS, Pendataan Potensi Desa (Podes) 2018, 2019 2020

Source: BPS, Survey Potential Village (Podes) 2018, 2019 2020

Tabel 6.4.2 **Banyaknya Embung Desa Menurut Desa/Kelurahan di Kecamatan Nglegok, 2018, 2019 dan 2020**
Table 6.4.2 **Number of Village Embungs by Village / Village in Nglegok District, 2018, 2019 and 2020**

| Desa/Kelurahan | | 2018 | 2019 | 2020 |
|----------------------------|------------|----------|----------|----------|
| <i>Village</i> | | | | |
| (1) | | (2) | (3) | (4) |
| 001. | Bangsri | - | - | - |
| 002. | Jiwut | 1 | 1 | 1 |
| 003. | Krenceng | - | 1 | - |
| 004. | Kemloko | - | - | - |
| 005. | Dayu | - | - | - |
| 006. | Ngoran | - | - | - |
| 007. | Nglegok | - | - | - |
| 008. | Modangan | - | - | - |
| 009. | Penataran | 1 | - | - |
| 010. | Kedawung | - | - | - |
| 011. | Sumberasri | - | - | - |
| Kecamatan Nglegok | | 2 | 2 | 1 |
| Nglegok Subdistrict | | | | |

Sumber: BPS, Pendataan Potensi Desa (Podes) 2018, 2019 2020

Source: BPS, Survey Potential Village (Podes) 2018, 2019 2020


BAB

Chapter

07

PARIWISATA

Tourism



Uraian

Description

Tersedianya fasilitas akomodasi Hotel/Losmen sangat mendukung pariwisata di daerah. Sarana akomodasi hotel yang berada di Kecamatan Nglegok pada tahun 2020 tidak mengalami perubahan dibanding tahun sebelumnya. Pada bab ini disajikan tabel tentang banyaknya hotel/penginapan dan tempat wisata serta daftar alamat hotel/penginapan di Kecamatan Nglegok.

The availability of hotel / inn accommodation facilities greatly supports tourism in the region. The hotel accommodation facilities in Nglegok District in 2020 did not change compared to the previous year. This chapter presents a table about the number of hotels / inns and tourist attractions as well as a list of hotel / lodging addresses in Nglegok District.

<https://blitar.kab.bps.go.id>

TOURISM

Tabel : 7.1.1 Perusahaan Akomodasi Hotel dan Potensi Hiburan Wisata Per Desa, 2020
Company's hotel accommodation and Place of Entertainment Potential Per Village, 2020

| Desa/Kelurahan <i>Village/Kelurahan</i> | Hotel / Penginapan <i>Hotel/Lodging</i> | Potensi Wisata <i>Tourist Potential</i> |
|--|--|--|
| (1) | (2) | (3) |
| 001. Bangsri | - | 2 |
| 002. Jiwut | - | - |
| 003. Krenceng | - | - |
| 004. Kemloko | - | - |
| 005. Dayu | - | - |
| 006. Ngoran | - | - |
| 007. Nglegok | 1 | - |
| 008. Modangan | - | 3 |
| 009. Penataran | - | 4 |
| 010. Kedawung | - | - |
| 011.Sumberasri | - | 3 |
| Kecamatan Nglegok <i>Nglegok Subdistrict</i> | 2 | 12 |

Sumber Data : Desa/Kelurahan

PARIWISATA

Tabel : 7.1.2 Nama dan Alamat Hotel / Penginapan, 2020
Table Name and Address of Hotel/Lodging, 2020

| Nama Hotel <i>Name of Hotel</i> | Alamat <i>Address</i> | No. Telepon | Jumlah/ <i>Total</i> | |
|------------------------------------|---|-------------------|----------------------|-------------------------------|
| | | | Kamar <i>Room</i> | Tempat Tidur <i>Bed</i> |
| (1) | (2) | (3) | (4) | (5) |
| Hotel Ilhami | Jl. Raya Penataran No.42, Nglegok 2, Nglegok, Blitar, Jawa Timur 66181 | (0342) 4567444 | | |

Sumber Data : Desa/Kelurahan

TOURISM

Tabel : 7.1.3 Daftar Nama dan Alamat Potensi Objek Wisata Di Kecamatan Nglekok, 2020

List of Names and Addresses of Potential Tourism Objects in the District of Nglekok, 2020

| Nama Objek Wisata <i>Name Of Tourism Object</i> | Alamat <i>Address</i> | Keterangan <i>Information</i> |
|--|--|--|
| (1) | (2) | (3) |
| Kolam Renang Arta Karunia | Dsn. Banjarjo, Desa Bangsri | - |
| Petik Jeruk | Desa Bangsri | - |
| De Karanganyar Koffie Plantage | Dsn Karanganyar Timur, Desa Modangan | Salah satu perkebunan kopi tertua di wilayah Blitar, peninggalan Pemerintah Kolonial Belanda. Terdapat beberapa lokasi museum tempat barang-barang sejarah peninggalan mulai dari zaman Kerajaan yang ada di wilayah Jawa, peninggalan pemerintah Kolonial Belanda hingga jaman perjuangan Bangsa. |
| Situs Balekambang | Desa Modangan, ± 1,5 km dari pasar penataran | Situs yang dibangun era Kerajaan Kediri ini terdiri dari sekitar 36 umpak batu yang berjajar-jajar dengan orientasi ke utara |

Lanjutan Tabel 7.1.3
Continued Table 7.1.3

| Nama Objek Wisata <i>Name Of Tourism Object</i> | Alamat <i>Address</i> | Keterangan <i>Information</i> |
|--|--|---|
| (1) | (2) | (3) |
| Situs Arca Warak | Desa Modangan, ± 2,7 km dari candi penataran | Arca Warak bukan lah situs arca tunggal, tapi merupakan reruntuhan bangunan kuno dari masa klasik Hindu Budha. |
| Candi Penataran | Desa Penataran Kec. Nglegok | Sebuah candi berlatar belakang Hindu yang telah ada sejak kerajaan Kediri dan digunakan sampai era kerajaan Majapahit. Dipercaya mempunyai nama asli Candi Palah. |
| Museum Penataran | Jalan Penataran No. 11 | Dirintis ± tahun 1866 oleh Bupati Blitar. Mempunyai 3 jenis koleksi yaitu <i>koleksi arkeologi, ethnografi dan numismatik.</i> |
| Wisata Alam Paco | Dsn Sumberkecek Desa Penataran | Sebuah destinasi wisata berupa telaga alami yang terletak di antara rerimbunan pohon karet raksasa. |
| Kolam Renang Penataran | Desa Penataran Kec. Nglegok | ± 200 meter dari kawasan Candi Penataran |

TOURISM

Lanjutan Tabel 7.1.3
Continued Table 7.1.3

| Nama Objek Wisata <i>Name Of Tourism Object</i> | Alamat <i>Address</i> | Keterangan <i>Information</i> |
|--|---|--|
| (1) | (2) | (3) |
| Bukit Teletubbies | Desa Sumberasri | Sebelumnya merupakan Gardu Pandang, memang dikenal memiliki pemandangan alam yang indah. Kontur muka buminya yang berbukit-bukit membuat siapa saja yang berkunjung terpana. |
| Candi Gambar Wetan | Terletak di Perkebunan Gambar, Desa Sumberasri, | Sebagian dari keseluruhan tanah di sekitar candi ini tanah berpasir karena candi ini terletak di sebelah selatan Gunung Kelud dan menjadi aliran lahar Gunung Kelud. |
| Kucur Pitu | Desa Sumberasri | Mata air |
| Air Terjun Ondo Rante | Dsn. Gambaranyar Desa Sumberasri | Air terjun yang awalnya menjulang cukup tinggi kini hanya menyisakan bagian puncaknya saja. Aliran airnya hangat dan berwarna hijau kebiruan. |

Sumber Data : BPS Kab. Blitar

Data Source : Statistics of Blitar Regency

BAB

Chapter

08

TRANSPORTASI DAN KOMUNIKASI

Transportation And Communication

<https://blitarkab.bps.go.id>



Uraian

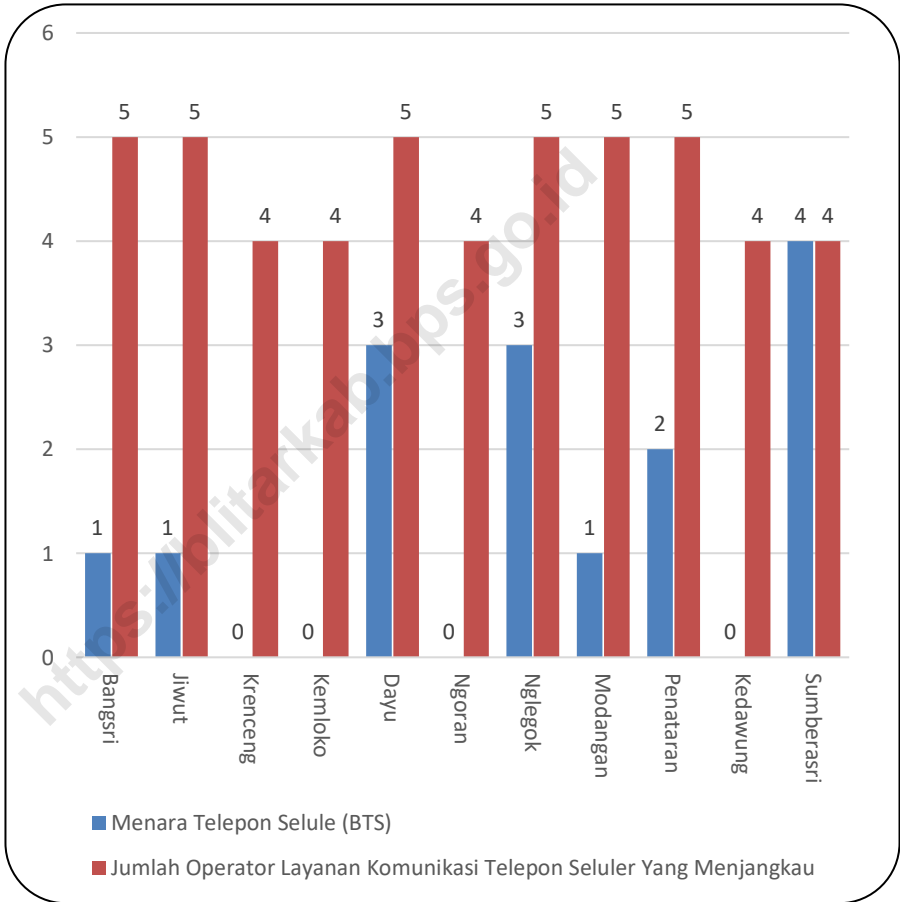
Pada bab ini disajikan tabel jumlah menara dan operator layanan komunikasi telepon seluler serta kondisi sinyal telepon seluler menurut desa/kelurahan di Kecamatan Nglegok tahun 2020 dan keberadaan kantor pos/pos pembantu/rumah pos dan perusahaan/agen jasa ekspedisi swasta menurut desa/kelurahan di Kecamatan Nglegok, 2020 yang bersumber dari pendataan Potensi Desa.

Description

This chapter presents a table of the number of towers and operators of cellular telephone communication services as well as the condition of cell phone signals according to villages / sub-districts in Nglegok District in 2020 and the existence of post offices / auxiliary posts / post houses and companies / private expedition service agents according to villages / wards in the District. Nglegok, 2020

Gambar/Figure 8.1

Jumlah Menara dan Operator Layanan Komunikasi Telepon Seluler Menurut desa/Kelurahan di Kecamatan Nglegok, 2020
Number of Towers and Cellular by Village / Village in Nglegok SubDistrict, 2020



Sumber: BPS, Pendataan Potensi Desa (Podes) 2020

TRANSPORTASI DAN KOMUNIKASI

Tabel
Table

8.1.1

**Sarana Transportasi Antar Desa/Kelurahan
Menurut Desa/Kelurahan di Kecamatan
Nglegok, 2020**
*Inter-Village / Village Transportation Facilities
According to Village / Village in Nglegok
District, 2020*

| Desa/Kelurahan <i>Village/Kelurahan</i> | Jenis Transportasi <i>Transportation Type</i> | Keberadaan Angkutan Umum <i>Existence of Public Transportation</i> |
|--|---|--|
| (1) | (2) | (3) |
| 001. Bangsri | Darat | Tidak ada angkutan umum |
| 002. Jiwut | Darat | Tidak ada angkutan umum |
| 003. Krenceng | Darat | Tidak ada angkutan umum |
| 004. Kemloko | Darat | Tidak ada angkutan umum |
| 005. Dayu | Darat | Tidak ada angkutan umum |
| 006. Ngoran | Darat | Tidak ada angkutan umum |
| 007. Nglegok | Darat | Tidak ada angkutan umum |
| 008. Modangan | Darat | Tidak ada angkutan umum |
| 009. Penataran | Darat | Tidak ada angkutan umum |
| 010. Kedawung | Darat | Tidak ada angkutan umum |
| 011. Sumberasri | Darat | Tidak ada angkutan umum |

Sumber: BPS, Pendataan Potensi Desa (Podes) 2020

Source : BPS, Survey Potential Village (Podes) 2020

TRANSPORTATION AND COMMUNICATION

Tabel
Table **8.1.2** **Kondisi Jalan Darat Antar Desa/Kelurahan Menurut Desa/Kelurahan di Kecamatan Nglegok, 2020**
Condition of Inter-Village / Village Land Roads According to the Village / Kelurahan in Nglegok District, 2020

| Desa/Kelurahan <i>Village/Kelurahan</i> | Jenis Permukaan Jalan <i>Road Surface Type</i> | Dapat Dilalui Kendaraan Bermotor Roda 4 atau Lebih. <i>Can be passed by 4 or more wheels motorized vehicles</i> |
|--|---|--|
| (1) | (2) | (3) |
| 001. Bangsri | Aspal/Beton | Sepanjang Tahun |
| 002. Jiwut | Aspal/Beton | Sepanjang Tahun |
| 003. Krenceng | Aspal/Beton | Sepanjang Tahun |
| 004. Kemloko | Aspal/Beton | Sepanjang Tahun |
| 005. Dayu | Aspal/Beton | Sepanjang Tahun |
| 006. Ngoran | Aspal/Beton | Sepanjang Tahun |
| 007. Nglegok | Aspal/Beton | Sepanjang Tahun |
| 008. Modangan | Aspal/Beton | Sepanjang Tahun |
| 009. Penataran | Aspal/Beton | Sepanjang Tahun |
| 010. Kedawung | Aspal/Beton | Sepanjang Tahun |
| 011. Sumberasri | Aspal/Beton | Sepanjang Tahun |

Sumber: BPS, Pendataan Potensi Desa (Podes) 2020

Source : BPS, Survey Potential Village (Podes) 2020

TRANSPORTASI DAN KOMUNIKASI

Tabel 8.2.1 Jumlah Menara dan Operator Layanan Komunikasi Telepon Seluler Serta Kondisi Sinyal Telepon Seluler Menurut Desa/Kelurahan di Kecamatan Nglegok, 2020
Number of Towers and Cellular Telephone Communication Service Operators and Cellular Signal Conditions by Village / Village in Nglegok District, 2020

| Desa/Kelurahan Village/Kelurahan | Jumlah Menara Telepon Seluler (BTS) <i>Number of Cellular Telephone Towers (BTS)</i> | Jumlah Operator Layanan Komunikasi Telepon Seluler Yang Menjangkau di Desa/Kelurahan <i>Number of Cellular Communication Service Operators Reaching in Village</i> | Kondisi Sinyal Telepon Seluler di Sebagian Besar Wilayah Desa/Kelurahan <i>Signal Condition Cellular Phones in Most Village</i> |
|--|---|---|--|
| (1) | (2) | (3) | (4) |
| 001. Bangsri | 1 | 6 | Kuat |
| 002. Jiwut | 1 | 6 | Sangat kuat |
| 003. Krenceng | - | 6 | Kuat |
| 004. Kemloko | - | 6 | Kuat |
| 005. Dayu | 3 | 6 | Kuat |
| 006. Ngoran | - | 6 | Kuat |
| 007. Nglegok | 3 | 6 | Kuat |
| 008. Modangan | 1 | 5 | Kuat |
| 009. Penataran | 3 | 5 | Kuat |
| 010. Kedawung | - | 5 | Kuat |
| 011. Sumberasri | 4 | 5 | Kuat |
| Kecamatan Nglegok Nglegok Subdistrict | 16 | | |

Sumber: BPS, Pendataan Potensi Desa (Podes) 2020

Source : BPS, Survey Potential Village (Podes) 2020

TRANSPORTATION AND COMMUNICATION

Tabel 8.2.2 Keberadaan Kantor Pos/Pos Pembantu/Rumah Pos dan Perusahaan/Agen Jasa Ekspedisi Swasta Menurut Desa/Kelurahan di Kecamatan Nglegok, 2020
Existence of Post Offices / Auxiliary Posts / Post Houses and Companies / Private Expedition Agencies by Village / Village in Nglegok District, 2020

| | Desa/Kelurahan Village/Kelurahan | Kantor Pos/Pos Pembantu/Rumah Pos Post Office / Support Post / Post Office | Perusahaan/Agen Jasa Ekspedisi Swasta Company / Private Expedition Agent |
|------|-------------------------------------|---|---|
| | (1) | (2) | (3) |
| 001. | Bangsri | Tidak Ada | Tidak Ada |
| 002. | Jiwut | Tidak Ada | Tidak Ada |
| 003. | Krenceng | Tidak Ada | Tidak Ada |
| 004. | Kemloko | Tidak Ada | Tidak Ada |
| 005. | Dayu | Tidak Ada | Tidak Ada |
| 006. | Ngoran | Tidak Ada | Tidak Ada |
| 007. | Nglegok | Ada | Ada |
| 008. | Modangan | Tidak Ada | Tidak Ada |
| 009. | Penataran | Tidak Ada | Tidak Ada |
| 010. | Kedawung | Tidak Ada | Tidak Ada |
| 011. | Sumberasri | Tidak Ada | Ada |

Sumber: BPS, Pendataan Potensi Desa (Podes) 2020
 Source : BPS, Survey Potential Village (Podes) 2020

BAB

Chapter

09

PERBANKAN, KOPERASI DAN HARGA-HARGA

Banking, Cooperation And Prices



KOPERASI INDONESIA

Uraian

Keuangan menunjang jalannya roda pemerintahan dan pembangunan salah satu sumber dari pendapatan daerah adalah realisasi pendapatan pajak bumi bangunan. Meningkatnya prosentase realisasi pembayaran Pajak Bumi Bangunan (PBB) selama empat tahun terakhir bisa dikatakan kesadaran masyarakat atas membayar pajak meningkat sehingga sangat membantu untuk pembangunan fasilitas yang akan direncanakan di kecamatan Nlegok.

Pada bab ini juga akan ditampilkan banyaknya lembaga keuangan Bank dan bukan Bank yang berada diwilayah Kecamatan Nlegok. Lembaga keuangan yang ada di Kecamatan Nlegok ada 3 Bank Umum Pemerintah, 1 Bank Umum Swasta, 5 Koperasi Simpan Pinjam, 4 Bank Pengkreditan Rakyat, dan 12 Koperasi Lainnya

Description

Finance supports the running of the wheels of government and development. One of the sources of regional income is the realization of land and building tax revenue. The increase in the percentage of realization of land and building tax (PBB) payments over the last four years can be said that public awareness of paying taxes has increased so that it is very helpful for the construction of facilities that will be planned in Nlegok sub-district.

This chapter will also show the number of bank and non-bank financial institutions located in the Nlegok District area. There are 3 Government Commercial Banks, 1 Private Commercial Bank, 5 Savings and Loan Cooperatives, 4 People's Credit Banks, and 12 Other Cooperatives.

BANKING, COOPERATION, AND PRICE

Tabel 9.1.1 **Banyaknya Koperasi yang Masih Aktif Menurut Desa/Kelurahan dan Jenis Koperasi di Kecamatan Nglegok, 2020**
Number of Cooperatives Still Active by Village / Kelurahan and Types of Cooperatives in Nglegok District, 2020

| Desa/Kelurahan <i>Village/Kelurahan</i> | Koperasi Unit desa (KUD) <i>Village Unit Cooperatives</i> | Koperasi Industri Kecil dan Kerajinan Rakyat (Kopinkra) <i>Cooperative Small Industry and Folk Crafts</i> | Koperasi Simpan Pinjam (Kospin) <i>Cooperative Savings and Loan</i> | Koperasi Lainnya Other <i>Cooperative</i> |
|--|---|---|---|--|
| | | (1) | (2) | |
| 001. Bangsri | - | - | - | 1 |
| 002. Jiwut | - | - | - | 2 |
| 003. Krenceng | - | - | - | 1 |
| 004. Kemloko | - | - | - | - |
| 005. Dayu | - | - | 1 | 1 |
| 006. Ngoran | - | - | - | 1 |
| 007. Nglegok | - | - | 2 | 1 |
| 008. Modangan | - | - | - | 1 |
| 009. Penataran | - | - | 1 | 1 |
| 010. Kedawung | - | - | - | 2 |
| 011. Sumberasri | - | - | 1 | 1 |
| Kecamatan Nglegok Nglegok Subdistrict | - | - | 5 | 12 |

Sumber: BPS, Pendataan Potensi Desa (Podes) 2020
 Source : BPS, Survey Potential Village (Podes) 2020

Tabel 9.2.1 **Banyaknya Sarana Lembaga Keuangan Yang Beroperasi Menurut Desa/Kelurahan dan Jenisnya di Kecamatan Nglegok, 2020**
Number of Financial Institution Facilities Operating by Village / Village and its Types in Nglegok District, 2020

| | Desa/Kelurahan <i>Village/Kelurahan</i> | Bank Umum Pemerintah <i>Commercial Banks Government</i> | Bank Umum Swasta <i>Commerci al Banks Private</i> | Bank Perkreditan Rakyat <i>Credit Bank People</i> |
|--|--|---|--|--|
| | (1) | (2) | (3) | (4) |
| 001. | Bangsri | - | - | - |
| 002. | Jiwut | - | - | - |
| 003. | Krenceng | - | - | - |
| 004. | Kemloko | - | - | - |
| 005. | Dayu | 1 | - | 1 |
| 006. | Ngoran | - | - | - |
| 007. | Nglegok | 1 | 1 | 2 |
| 008. | Modangan | - | - | - |
| 009. | Penataran | 1 | - | 1 |
| 010. | Kedawung | - | - | - |
| 011. | Sumberasri | - | - | - |
| Kecamatan Nglegok Nglegok Subdistrict | | 3 | 1 | 4 |

Sumber: BPS, Pendataan Potensi Desa (Podes) 2020
 Source : BPS, Survey Potential Village (Podes) 2020

BAB

Chapter

10

PERDAGANGAN

Trade



Uraian

Dalam mendukung roda perekonomian di Kecamatan Nglegok, keberadaan sarana dan prasarana menurut jenisnya disajikan pada bab ini. Sarana dan prasarana ekonomi yang dimaksud antara lain adalah kelompok pertokoan, pasar dengan bangunan permanen, pasar dengan bangunan semi permanen, pasar tanpa bangunan, minimarket, toko/warung kelontong dan restoran/warung makan. Data pada bab ini diambil dari pendataan Potensi Desa 2021.

Description

In supporting the economy in Nglegok District, the existence of facilities and infrastructure according to their types is presented in this chapter. The economic facilities and infrastructure referred to include, among others, groups of shops, markets with permanent buildings, markets with semi-permanent buildings, markets without buildings, minimarkets, shops / grocery stalls and restaurants / food stalls. The data in this chapter is taken from the 2021 Village Potential data collection.

TRADE

Tabel 10.1.1 Banyaknya Sarana dan Prasarana Ekonomi Menurut Desa/Kelurahan dan Jenisnya di Kecamatan Nglegok, 2020
Number of Economic Facilities and Infrastructure by Village / Village and its Types in Nglegok District, 2020

| Desa/Kelurahan <i>Village/Kelurahan</i> | Kelompok Pertokoan <i>Group Department store</i> | Pasar dengan Bangunan Permanen <i>Market with Building Permanent</i> | Pasar dengan Bangunan Semi Permanen <i>Market with Semi Permanent Buildings</i> | | Pasar Tanpa Bangunan Market Without Building |
|--|--|---|---|----------|--|
| | | | (4) | (5) | |
| (1) | (2) | (3) | (4) | (5) | (5) |
| 001. Bangsri | 1 | - | - | - | - |
| 002. Jiwut | - | - | - | - | - |
| 003. Krenceng | - | - | - | - | - |
| 004. Kemloko | - | - | - | - | - |
| 005. Dayu | 1 | 1 | - | - | - |
| 006. Ngoran | 1 | - | - | - | - |
| 007. Nglegok | - | 1 | - | - | - |
| 008. Modangan | - | - | - | - | - |
| 009. Penataran | - | 1 | - | - | - |
| 010. Kedawung | - | - | - | - | - |
| 011. Sumberasri | 1 | 1 | - | - | - |
| Kecamatan Nglegok Nglegok Subdistrict | 4 | 4 | - | - | - |

Lanjutan Tabel 10.1.1
Continued Table 10.1.1

| Desa/Kelurahan Village/Kelurahan | | Minimarket/ Swalayan 1 Mini Market/ Supermarket | Toko/Warung Kelontong Shop / Shop Grocery | Restoran/ Rumah Makan Restaurant |
|--|------------|--|--|---|
| (1) | | (6) | (7) | (8) |
| 001. | Bangsri | 2 | 67 | - |
| 002. | Jiwut | 2 | 50 | - |
| 003. | Krenceng | 2 | 35 | - |
| 004. | Kemloko | - | 56 | - |
| 005. | Dayu | 3 | 39 | - |
| 006. | Ngoran | 1 | 25 | - |
| 007. | Nglegok | 6 | 45 | - |
| 008. | Modangan | - | 25 | - |
| 009. | Penataran | 2 | 53 | - |
| 010. | Kedawung | 4 | 35 | - |
| 011. | Sumberasri | 4 | 40 | - |
| Kecamatan Nglegok Nglegok Subdistrict | | 25 | 470 | - |

TRADE

Lanjutan Tabel 10.1.1
Continued Table 10.1.1

| | Desa/Kelurahan <i>Village/Kelurahan</i> | Warung/Kedai Makanan <i>Shop / Store</i> <i>Food</i> | Hotel <i>Hotel</i> | Hostel/Motel/ Losmen/Wisma <i>Hostel / Motel /</i> <i>Hotels</i> <i>Inn / Pensions</i> |
|-----------------------------------|--|---|-----------------------|--|
| | (1) | (9) | (10) | (11) |
| 001. | Bangsri | 30 | - | - |
| 002. | Jiwut | 29 | - | - |
| 003. | Krenceng | 2 | - | - |
| 004. | Kemloko | 7 | - | - |
| 005. | Dayu | 31 | - | - |
| 006. | Ngoran | 3 | - | - |
| 007. | Nglegok | 45 | 1 | - |
| 008. | Modangan | 10 | - | - |
| 009. | Penataran | 35 | - | - |
| 010. | Kedawung | 8 | - | - |
| 011. | Sumberasri | 20 | - | - |
| Kecamatan Nglegok | | 220 | 1 | - |
| <i>Nglegok Subdistrict</i> | | | | |

Catatan: ¹ yang memiliki luas < 400 m²

Sumber: BPS, Pendataan Potensi Desa (Podes) 2020

Source : BPS, Survey Potential Village (Podes) 2020



Sensus
Penduduk
2020

DATA

MENCERDASKAN BANGSA

Enlighten The Nation

<https://blitarkab.bps.go.id>



**BADAN PUSAT STATISTIK
KABUPATEN BLITAR**
BPS - Statistics of Blitar Regency

Jl. Brigjen Katamso No. 5 Blitar
Telp (0342) 801474, Fax (0342) 803361
Homepage : <http://blitarkab.bps.go.id>
Email : bps3505@bps.go.id

ISSN 2715-3584



9 772715 358400