Katalog/Catalog: 1102001.9418024

KECAMATAN NELAWI
DALAM ANGKA

2022

https://tolikara.

BADAN PUSAT STATISTIK
KABUPATEN TOLIKARA
BPS-STATISTICS OF TOLIKARA

https://tolikarakab.bps.go.id

KECAMATAN NELAWI
DALAM ANGKA

2022

https://katakab.bps.go.id

KECAMATAN NELAWI DALAM ANGKA
Nelawi Subdistrict in Figures
2022

ISSN: ...
No. Publikasi/*Publication Number*: 94180.2226
Katalog /*Catalog*:1102001.9418024
Ukuran Buku/*Book Size*: 14,8 cm x 21 cm
Jumlah Halaman/*Number of Pages* : xxiv + 70 hal/*pages*
Naskah/*Manuscript*:
BPS Kabupaten Tolikara
BPS-Statistics of Tolikara
Penyunting/*Editor*:
BPS Kabupaten Tolikara
BPS-Statistics of Tolikara
Desain Kover/*Cover Design*:
BPS Kabupaten Tolikara
BPS-Statistics of Tolikara
Ilustrasi Kover/*Cover Illustration*:
freepik
Diterbitkan oleh/*Published by*:
©BPS Kabupaten Tolikara/*BPS-Statistics of Tolikara*
Dicetak oleh/*Printed by*:
...

Dilarang mengumumkan, mendistribusikan, mengomunikasikan, dan/atau menggandakan sebagian atau seluruh isi buku ini untuk tujuan komersil tanpa izin tertulis dari Badan Pusat Statistik Kabupaten Tolikara.
Prohibited to announce, distribute, communicate, and/or copy part or all of this book for commercial purpose without permission from BPS-Statistics Indonesia of Tolikara Regency.

https://tolikarakab.bps.go.id

https://tolikarakab.bps.go.id

https://tolikarakab.bps.go.id

PETA WILAYAH TOLIKARA
MAP OF TOLIKARA

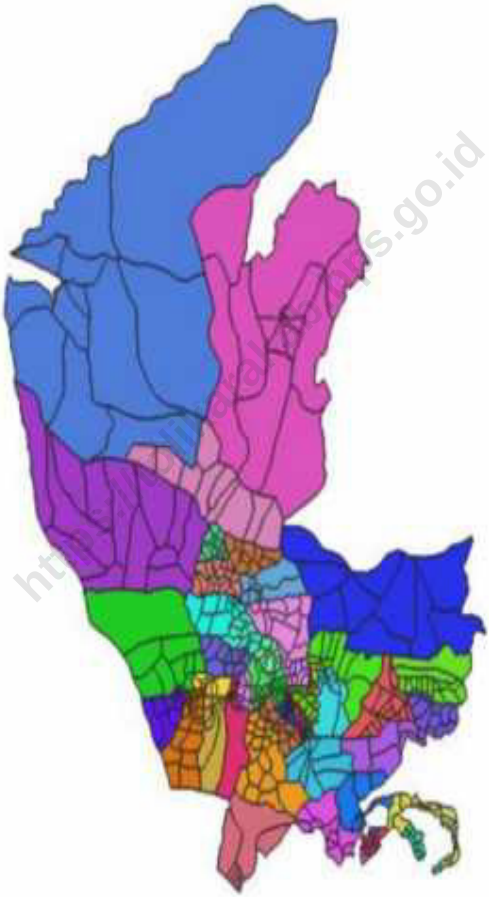

https://tolikarakab.bps.go.id

https://tolikarakab.bps.go.id

KEPALA BPS TOLIKARA
CHIEF STATISTICIAN OF TOLIKARA

TRI CAHYO AFFANDY, SST., M.Si.

https://tolikarakab.bps.go.id

KATA PENGANTAR

Kecamatan Nelawi Dalam Angka 2022 merupakan publikasi tahunan yang diterbitkan oleh BPS Kabupaten Tolikara. Publikasi ini terdiri dari 7 (tujuh) bab.

Disadari bahwa publikasi ini belum sepenuhnya memenuhi harapan pihak pemakai data khususnya para perencana, namun diharapkan dapat membantu melengkapi penyusunan rencana pembangunan di Kabupaten Tolikara. Publikasi ini dapat terwujud berkat kerja sama dan bantuan dari berbagai pihak baik instansi pemerintah maupun swasta. Kepada semua pihak yang telah memberikan bantuan disampaikan penghargaan dan terima kasih yang sebesar –besarnya.

Walaupun publikasi ini telah disiapkan sebaik-baiknya, namun disadari masih ada kekurangan dan kesalahan yang terjadi. Untuk perbaikan publikasi ini, tanggapan dan saran yang bersifat konstruktif dari para pemakai sangat diharapkan.

https://tolikarakab.bps.go.id

Karubaga, September 2022
Kepala BPS
Tolikara

TRI CAHYO AFFANDY, SST., M.Si.

PREFACE

Nelawi Subdistrict in Figures 2022 is an annual publication written by BPS Regency of Tolikara. This publication consist of 7 (seven) chapters.

Honestly, this publication has not perfect yet and has not filled the user's hope, especially for the planners yet, but hopely it can help to equip compilation of development planning in this new regency. This comprehensive publication has been made possible with the assistance and contribution from several governmental institutions and private organizations. To all parties who have been involved in the preparation of this publication, I would like to express my sincerest appreciation and gratitude.

Comments and constructive suggestions for the improvement of this publication are always welcome.

https://tolikarakab.bps.go.id

Karubaga, September 2022
Chief Statistician of
Tolikara

TRI CAHYO AFFANDY, SST., M.Si.

DAFTAR ISI/*CONTENTS*

		Halaman *Page*
Kata Pengantar/*Preface*		ix
Daftar Isi/*Contents*		xi
Daftar Tabel/*List of Tables*		xiii
Daftar Gambar/*List of Figures*		xix
Penjelasan Umum/*Explanatory Notes*		xxi
Daftar Singkatan/*List of Abbreviation*		xxiii
1.	Geografi dan Iklim/*Geography and Climate*	1
2.	Pemerintahan/*Government*	11
3.	Penduduk/*Population*	21
4.	Sosial dan Kesejahteraan Rakyat/*Social and Welfare*	31
5.	Pertanian/*Agriculture*	59
6.	Pariwisata, Transportasi, dan Komunikasi/*Tourism, Transportation, and Communication*	73
7.	Perbankan, Koperasi, dan Perdagangan/*Banking, Cooperative, and Trade*	87

https://kolakakab.bps.go.id

https://tolikarakab.bps.go.id

DAFTAR TABEL/*LIST OF TABLES*

Halaman
Page

1. GEOGRAFI DAN IKLIM/*GEOGRAPHY AND CLIMATE*

1.1 KEADAAN GEOGRAFI
GEOGRAPHY CONDITION

1.1.1 Luas Daerah Menurut Desa/Kelurahan di Kecamatan Nelawi, 2021
Total Area by Villages/Kelurahan *in Nelawi Subdistrict, 2021* 5

1.1.2 Jarak ke Ibukota Kecamatan dan Ibukota Kabupaten/Kota Menurut Desa/Kelurahan di Kecamatan Nelawi (km), 2021
Distance to the Subdistrict Capital and Regency/Municipal Capital by Villages/Kelurahan *in Nelawi Subdistrict (km), 2021* 7

1.2 KEADAAN IKLIM
CLIMATE CONDITION

1.2.1 Pengamatan Unsur Iklim Menurut Bulan di Stasiun Wamena, 2021
Observation of Climate Elements by Month at Wamena Station, 2021 9

2. PEMERINTAHAN/*GOVERNMENT*

2.1 WILAYAH ADMINISTRATIF
ADMINISTRATIVE AREA

2.1.1 Jumlah Rukun Warga (RW) dan Rukun Tetangga (RT) Menurut Desa/Kelurahan di Kecamatan Nelawi, 2021
Number of Rukun Warga and Rukun Tetangga by Villages[1]/ Kelurahan *in Nelawi Subdistrict, 2021*..... 16

2.2 SUMBER DAYA MANUSIA
HUMAN RESOURCES

2.2.1 Jumlah Pegawai Negeri Sipil Menurut Pemerintah Daerah dan Jenis Kelamin, 2021
Number of Civil Servants by Local Government and Sex, 2021 18

2.2.2 Jumlah Pegawai Negeri Sipil Pemerintah Daerah Kecamatan Nelawi Menurut Tingkat Pendidikan dan Jenis Kelamin, 2021
Number of Civil Servants of Nelawi District Government by Educational Level and Sex, 2021 19

https://polikabupkab.bps.go.id

Halaman
Page

3. PENDUDUK/*POPULATION*

3.1 Penduduk, Distribusi Persentase Penduduk, Kepadatan Penduduk, Rasio Jenis Kelamin Penduduk Menurut Desa/Kelurahan di Kecamatan Nelawi, 2021
Population, Percentage Distribution of Population, Population Density, and Population Sex Ratio by Villages/Kelurahan in Nelawi Subdistrict, 2021 28

3.2 Jumlah Penduduk Menurut Kelompok Umur dan Jenis Kelamin di Kecamatan Nelawi, 2021
Population by Age Groups and Sex in Nelawi Subdistrict, 2021 30

4. SOSIAL DAN KESEJAHTERAAN RAKYAT/*SOCIAL AND WELFARE*

4.1 PENDIDIKAN
EDUCATION

4.1.1 Banyaknya Desa[1]/Kelurahan yang Memiliki Fasilitas Sekolah Menurut Tingkat Pendidikan di Kecamatan Nelawi, 2019–2021
Number of Villages[1]/Kelurahan Having Educational Facilities by Educational Level in Nelawi Subdistrict, 2019–2021 38

4.1.2 Jumlah Sekolah Menurut Tingkat Pendidikan di Kecamatan Nelawi, 2020/2021 dan 2021/2022
Number of Schools by Educational Level in Nelawi Subdistrict, 2020/2021 and 2021/2022 39

4.1.3 Jumlah Guru Menurut Tingkat Pendidikan di Kecamatan Nelawi, 2020/2021 dan 2021/2022
Number of Teachers by Educational Level in Nelawi Subdistrict, 2020/2021 and 2021/2022 40

4.1.4 Jumlah Murid Menurut Tingkat Pendidikan di Kecamatan Nelawi, 2020/2021 dan 2021/2022
Number of Pupils by Educational Level in Nelawi Subdistrict, 2020/2021 and 2021/2022 41

4.2 KESEHATAN
HEALTH

4.2.1 Banyaknya Desa[1]/Kelurahan yang Memiliki Sarana Kesehatan Menurut Jenis Sarana Kesehatan di Kecamatan Nelawi, 2019–2021

https://nelawarakab.bps.go.id

Halaman
Page

Number of Villages[1]/Kelurahan Health Facilities by Type of Health Facilities in Nelawi Subdistrict, 2019–2021 42

4.2.2 Banyaknya Warga Penderita Kekurangan Gizi Menurut Desa/Kelurahan di Kecamatan Nelawi, 2020
Number of People with Malnutrition by Villages/Kelurahan in Nelawi Subdistrict, 2020 43

4.3 PERUMAHAN DAN LINGKUNGAN
HOUSING AND ENVIRONMENT

4.3.1 Banyaknya Desa/Kelurahan Menurut Sumber Air Minum Sebagian Besar Keluarga di Kecamatan Nelawi, 2019–2021
Number of Villages/Kelurahan by Drinking Water Source of Majority Family in Nelawi Subdistrict, 2019–2021 44

4.3.2 Banyaknya Keluarga Menurut Desa/Kelurahan dan Jenis Pengguna Listrik di Kecamatan Nelawi, 2021
Number of Family by Villages/Kelurahan and Type of Electricity Consumer in Nelawi Subdistrict, 2021 45

4.3.3 Banyaknya Desa/Kelurahan Menurut Sumber Penerangan Jalan Utama Desa/Kelurahan di Kecamatan Nelawi, 2019–2021
Number of Villages/Kelurahan by Source of Villages/Kelurahan's Main Street Illumination in Nelawi Subdistrict, 2019–2021 46

4.3.4 Banyaknya Desa/Kelurahan Menurut Penggunaan Fasilitas Tempat Buang Air Besar Sebagian Besar Keluarga di Kecamatan Nelawi, 2019–2021
Number of Villages/Kelurahan by Toilet Facility Used by Majority Family in Nelawi Subdistrict, 2019–2021 47

4.3.5 Banyaknya Desa/Kelurahan Menurut Jenis Bahan Bakar untuk Memasak yang Digunakan Sebagian Besar Keluarga di Kecamatan Nelawi, 2021
Number of Villages/Kelurahan by Type of Cooking Fuel Used by Majority Family in Nelawi Subdistrict, 2021 48

4.4 AGAMA DAN SOSIAL LAINNYA
RELIGION AND OTHER SOCIAL AFFAIRS

4.4.1 Jumlah Tempat Peribadatan Menurut Desa/Kelurahan di Kecamatan Nelawi, 2021
Number of Worship Places by Villages/Kelurahan in Nelawi Subdistrict, 2021 49

https://nelawikab.bps.go.id

Halaman
Page

4.4.2 Banyaknya Kejadian Bencana Alam Menurut Desa/Kelurahan dan Jenis Bencana Alam di Kecamatan Nelawi, 2020
Number of Natural Disaster Events by Villages/Kelurahan and Type of Natural Disaster in Nelawi Subdistrict, 2020 50

4.4.3 Banyaknya Korban Jiwa Akibat Bencana Alam Menurut Desa/Kelurahan dan Jenis Bencana Alam di Kecamatan Nelawi, 2020
Number of Fatalities Due to Natural Disasters by Villages/Kelurahan and Type of Natural Disaster in Nelawi Subdistrict, 2020 53

4.4.4 Keberadaan Fasilitas/Upaya Antisipasi/Mitigasi Bencana Alam Menurut Desa/Kelurahan di Kecamatan Nelawi, 2021
Existence of Facilities/Efforts for Anticipation/Mitigation of Natural Disasters by Villages/Kelurahan by Villages/Kelurahan in Nelawi Subdistrict, 2021 56

4.4.5 Banyaknya Desa/Kelurahan yang Memiliki Kelompok Kegiatan Olahraga Menurut Jenis Olahraga dan Ketersedian Fasilitas/Lapangan Olahraga di Kecamatan Nelawi, 2021
Number of Villages/Kelurahan Having Sport Activities Groups by Type of Sport and Availability of Sport Facilities/Fields in Nelawi Subdistrict, 2021 58

5. PERTANIAN/*AGRICULTURE*

5.1 Luas Panen Tanaman Sayuran dan Buah-buahan Semusim Menurut Jenis Tanaman di Kecamatan Nelawi (ha), 2018–2021
Harvested Area of Seasonal Vegetables and Fruits by Kind of Plant in Nelawi Subdistrict (ha), 2018–2021 66

5.2 Produksi Tanaman Sayuran dan Buah-buahan Semusim Menurut Jenis Tanaman di Kecamatan Nelawi (kuintal), 2018–2021
Production of Seasonal Vegetables and Fruits by Kind of Plant in Nelawi Subdistrict (quintal), 2018–2021 67

5.3 Luas Panen Tanaman Biofarmaka Menurut Jenis Tanaman di Kecamatan Nelawi (m^2), 2018–2021
Harvested Area of Medicinal Plants by Kind of Plant in Nelawi Subdistrict (m^2), 2018–2021 68

5.4 Produksi Tanaman Biofarmaka Menurut Jenis Tanaman di Kecamatan Nelawi (kg), 2018–2021

https://nelawikab.bps.go.id

Halaman
Page

Production of Medicinal Plants by Kind of Plant in Nelawi Subdistrict (kg),2018–2021 69

5.5 Luas Panen Tanaman Hias Menurut Jenis Tanaman di Kecamatan Nelawi (m^2), 2018–2021
Harvested Area of Ornamental Plants by Kind of Plant in Nelawi Subdistrict (m^2), 2018–2021 70

5.6 Produksi Tanaman Hias Menurut Jenis Tanaman di Kecamatan Nelawi (tangkai), 2018–2021
Production of Ornamental Plants by Kind of Plant n Nelawi Subdistrict (stalks), 2018–2021 71

5.7 Produksi Buah-Buahan dan Sayuran Tahunan Menurut Jenis Tanaman di Kecamatan Nelawi (kuintal), 2018–2021
Production of Annual Fruits and Vegetables by Kind of Plant in Nelawi Subdistrict (quintal), 2018–2021 72

6. PARIWISATA, TRANSPORTASI, DAN KOMUNIKASI/*TOURISM, TRANSPORTATION, AND COMMUNICATION*

6.1 PARIWISATA
TOURISM

6.1.1 Jumlah Sarana Akomodasi Menurut Desa/Kelurahan dan Jenis Akomodasi di Kecamatan Nelawi, 2021
Number of Accomodation Facilities by Villages/Kelurahan and Type of Accomodation in Nelawi Subdistrict, 2021 80

6.2 TRANSPORTASI
TRANSPORTATION

6.2.1 Prasarana dan Sarana Transportasi Antar Desa/Kelurahan Menurut Desa/Kelurahan di Kecamatan Nelawi, 2021
Inter-Villages/Kelurahan Transportation Infrastructure and Facilities by Villages/Kelurahan in Nelawi Subdistrict, 2021 81

6.3 KOMUNIKASI
COMMUNICATION

6.2.2 Keberadaan Kantor Pos/Pos Pembantu/Rumah Pos, Pos Keliling, dan Perusahaan/Agen Jasa Ekspedisi Swasta Menurut Desa/Kelurahan di Kecamatan Nelawi, 2021

https://lubukaraksa.bps.go.id

Halaman
Page

Number of Post Office/Subsidiary of Post Office, Mobile Portal Service, Private Expedition Service Company by Villages/Kelurahan in Nelawi Subdistrict, 2021 83

6.3.1 Jumlah Menara Telepon seluler dan Operator Layanan Komunikasi Telepon Seluler Menurut Desa/ Kelurahan di Kecamatan Nelawi, 2021
Number of Base Transceiver Station (BTS) and Cellular Phone Communication Service Operators by Villages/Kelurahan in Nelawi Subdistrict, 2021 84

6.3.2 Kekuatan Sinyal Telepon Seluler dan Jenis Sinyal Internet Telepon Seluler Menurut Desa/Kelurahan di Kecamatan Nelawi, 2021
The Strenght of Celular Phone Signal by Villages/Kelurahan in Nelawi Subdistrict, 2021 85

7. PERBANKAN, KOPERASI, DAN PERDAGANGAN/*BANKING, COOPERATIVE, AND TRADE*

7.1 Banyaknya Sarana Lembaga Keuangan Bank Menurut Desa/ Kelurahan dan Jenis Bank di Kecamatan Nelawi, 2021
Number of Bank by Villages/Kelurahan and Type of Bank in Nelawi Subdistrict, 2021 94

7.2 Banyaknya Koperasi Aktif Menurut Menurut Desa/ Kelurahan dan Jenis Koperasi di Kecamatan Nelawi, 2021
Number of Cooperative by Villages/Kelurahan and Type of Cooperative in Nelawi Subdistrict, 2021 95

7.3 Banyaknya Sarana Perdagangan Menurut Desa/Kelurahan dan Jenis Sarana Perdagangan di Kecamatan Nelawi, 2021
Number of Trade Facilities by Villages/Kelurahan and Type of Trade Facilities in Nelawi Subdistrict, 2021 97

https://tanjungkarakab.bps.go.id

DAFTAR GAMBAR/*LIST OF FIGURES*

Halaman
Page

1.1 Luas Daerah menurut Kecamatan (%), 2021
Total Area by Subdistrict (%), 2021 4

2.1 Luas Daerah menurut Kecamatan (%), 2021
Total Area by Subdistrict (%), 2021 15

3.1 Luas Daerah menurut Kecamatan (%), 2021
Total Area by Subdistrict (%), 2021 26

4.1 Luas Daerah menurut Kecamatan (%), 2021
Total Area by Subdistrict (%), 2021 36

5.1 Luas Daerah menurut Kecamatan (%), 2021
Total Area by Subdistrict (%), 2021 64

6.1 Luas Daerah menurut Kecamatan (%), 2021
Total Area by Subdistrict (%), 2021 78

7.1 Luas Daerah menurut Kecamatan (%), 2021
Total Area by Subdistrict (%), 2021 92

https://kalikaraakab.bps.go.id

https://tolikarakab.bps.go.id

PENJELASAN UMUM/*EXPLANATORY NOTES*

Tanda-tanda, satuan-satuan, dan lain-lainnya yang digunakan dalam publikasi ini adalah sebagai berikut:
Symbols, measurement units, and acronyms which are used in this publication, are as follows:

1. TANDA-TANDA/*SYMBOLS*

Data tidak tersedia/*Data not available*	: ...
Tidak ada atau nol /*Null or zero*	: –
Data dapat diabaikan/*Data negligible*	: 0
Tanda decimal/*Decimal point*	: ,
Data tidak dapat ditampilkan/*Not applicable*	: NA
Angka estimasi/*Estimated figures*	: e
Angka diperbaiki/*Revised figures*	: r
Angka sementara/*Preliminary figures*	: x
Angka sangat sementara/*Very preliminary figures*	: xx
Angka sangat sangat sementara/*Very very preliminary figures*	: xxx

2. SATUAN/*UNITS*

barel/*barrel*	:	158,99 liter/*litres* = 1/6,2898 m^3
hektar (ha)/*hectare (ha)*	:	10 000 m^2
kilometer (km)/*kilometres (km)*	:	1 000 meter/*meters (m)*
knot/*knot*	:	1,8523 km/jam (*km/hour*)
kuintal/*quintal*	:	100 kg
KWh	:	1 000 Watt *hour*
MWh	:	1 000 KWh
liter (untuk beras)/*litre (for rice)*	:	0,80 kg
MMSCF	:	1/35,3 m^3
metrik ton (m.ton)/*metric ton (m. ton)*	:	0,98421 long ton = 1 000 kg
ons/*ounce*	:	28,31 gram/*grams*
ton	:	1 000 kg

Satuan lain: buah, dus, butir, helai/lembar, kaleng, batang, pulsa, ton kilometer (ton-km), jam, menit, persen (%).
Other units: unit, pack, pieces, sheet, tin, pulse, ton-kilometres(ton-km), hour, minute, percent (%).

Perbedaan angka di belakang koma disebabkan oleh pembulatan angka.
The difference in decimal numbers is caused by rounding.

https://tolikarab.bps.go.id

https://tolikarakab.bps.go.id

DAFTAR SINGKATAN/*LIST OF ABBREVIATION*

SI	:	Stasiun Iklim/*Climate Station*
SMPK	:	Stasiun Meterologi Pertanian Khusus/*Special Agricultural Meteorological Station*
t.t	:	Tempat tidur/*Bed*
BCG	:	Bacillus Calmette Guerin
DPT	:	Difteri, Pertusis, Tetanus/*Diphtheria, Tetanus, and Pertussis*
TT	:	Tetanus Toxoid
IOT	:	Industri Obat Tradisional/*Traditional Medicine Industry*
IKOT	:	Industri Kecil Obat Tradisional/*Traditional Medicine Small Industry*
Alkes	:	Alat kesehatan/*Health Kits*
PKRT	:	Perbekalan Kesehatan Rumah tangga/*Household Health Logistics*
Kompl	:	Komplemen/*Complement*
IRTP	:	Industri Pangan Produksi Rumah Tangga/*Foods Home Industry*
PBF	:	Pedagang Besar Farmasi/*Pharmacy Whole-seller*
GFK	:	Gudang Farmasi Kab/Kota/Regency/*Muncipality Pharmacy Warehouse*
RB	:	Rumah Bersalin/*Delivery House*
Pustu	:	Puskesmas pembantu/*Auxiliary Public Health Center*
BP	:	Balai Pengobatan/*Polyclinic*
TPS	:	Tempat Pembuangan Sampah Sementara /*landfill*
Jamkesmas	:	Jaminan kesehatan masyarakat miskin/*Poor public health insurance*
PJKMU	:	Program Jaminan Kesehatan Masyarakat Umum/*General Public Health Insurance Program*
SIUP	:	Surat Ijin Usaha Perdagangan/*Trading Permission Letter*
TDP	:	Tanda Daftar Perusahaan/*Company Registration Identity*
API	:	Angka Pengenal Importir/*Importer's Identity Number*

https://kolinkstab.bps.go.id

https://tolikarakab.bps.go.id

01

GEOGRAFI DAN IKLIM
GEOGRAPHY AND CLIMATE

https://tolikarakab.bps.go.id

Image: freepik.com

https://tolikarakab.bps.go.id

PENJELASAN TEKNIS

1. Kecamatan Nelawi merupakan Kecamatan yang terletak di Kabupaten Tolikara. Letak geografis sebagian besar desa, di Kecamatan Nelawi adalah bukan pesisir dan daerahnya berupa lereng pegunungan.
2. Secara administratif menurut Perda Kabupaten Tolikara pada tahun 2019, Kecamatan Nelawi terbagi menjadi dua belas desa, yaitu Desa Timojino, Mondagul, Tabowanimbo, Nelawi, Woromolome, Kendemeya, Palagi, Megapura, Wabuna, Minagame, Berename, dan Yilogonime. Secara keseluruhan, luas wilayah Kecamatan Nelawi adalah 245 Km2.

TECHNICAL NOTES

1. *Nelawi District is a district located in Tolikara Regency. The geographical location of most of the villages in Nelawi District is non-coastal and the area is in the form of mountain slopes.*
2. *Administratively, according to the Tolikara District Regulation in 2019, Nelawi District is divided into twelve villages, namely Timojino, Mondagul, Tabowanimbo, Nelawi, Woromolome, Kendemeya, Palagi, Megapura, Wabuna, Minagame, Berename, and Yilogonime villages. Overall, the area of Nelawi District is 245 Km2.*

https://tolikarakab.bps.go.id

Gambar 1.1
Figures

Luas Daerah menurut Kecamatan (%), 2021
Total Area by Kecamatan (%), 2021

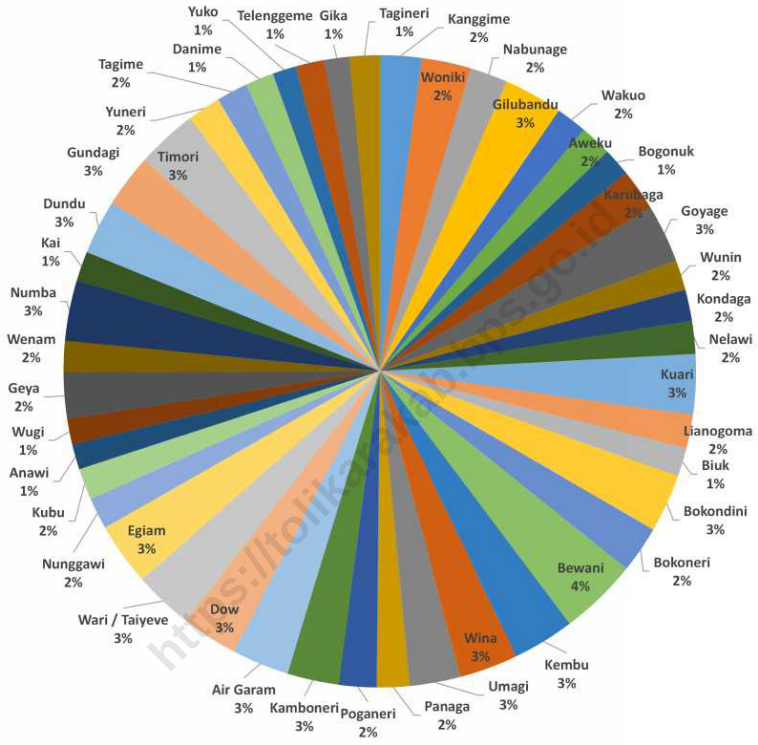

Sumber/*Source* : ....

1.1 KEADAAN GEOGRAFI
GEOGRAPHY CONDITION

Tabel 1.1.1 / ***Table***
Luas Daerah Menurut Desa/Kelurahan di Kecamatan Nelawi, 2021
Total Area by Villages/Kelurahan in Nelawi Subdistrict, 2021

Desa/Kelurahan *Village/Kelurahan*	Luas *Total Area* (km^2/*sq.km*)	Persentase terhadap Luas Kecamatan *Percentage to Subdistrict Area*
(1)	(2)	(3)
Mondagul	22,77	9,29
Timojimo	20,95	8,55
Tabowanimbo	19,13	7,81
Nelawi	20,04	8,18
Woromolome	20,95	8,55
Kendemeya	20,95	8,55
Palagi	18,22	7,43
Megapura	20,04	8,18
Wabuna	19,13	7,81
Minagame	20,95	8,55
Berename	20,95	8,55
Yilogonime	20,95	8,55
Nelawi	**245.00**	**100.00**

https://tolikarakab.bps.go.id

Catatan/*Note:* ...
Sumber/*Source:* Badan Pusat Statistik Kabupaten Tolikara

Tabel 1.1.2
Table

Jarak ke Ibukota Kecamatan dan Ibukota Kabupaten/Kota Menurut Desa/Kelurahan di Kecamatan Nelawi (km), 2021
Distance to the Subdistrict Capital and Regency/Municipal Capital by Villages/Kelurahan in Nelawi Subdistrict (km), 2021

Desa/Kelurahan *Village/Kelurahan*	Jarak ke Ibukota Kecamatan *Distance to Subdistrict Capital*	Jarak ke Ibukota Kabupaten/Kota *Distance to Regency/Municipal Capital*
(1)	(2)	(3)
Timojino	3	9
Mondagul	2	9
Tabowanimbo	5	9
Nelawi	5	8
Woromolome	5	9
Kendemeya	5	9
Palagi	5	9
Megapura	5	9
Wabuna	5	9
Minagame	5	9
Berename	5	9
Yilogonime	3	9

https://tolikarakab.bps.go.id

Catatan/*Note:* ...
Sumber/*Source:* BPS, Pendataan Potensi Desa (Podes) 2021/*BPS-Statistics Indonesia, Village Potential Data Collecting 2021*

1.2 KEADAAN IKLIM
CLIMATE CONDITION

Tabel 1.2.1 / ***Table***
Pengamatan Unsur Iklim Menurut Bulan di Stasiun Wamena, 2021
Observation of Climate Elements by Month at Wamena Station, 2021

Bulan *Month*	Jumlah Curah Hujan *Number of Precipitation* (mm)	Jumlah Hari Hujan (hari) *Number of Rainy Days (day)*
(1)	(2)	(3)
Januari/*January*	156,4	21
Februari/*February*	308,6	25
Maret/*March*	217,1	28
April/*April*	151,7	23
Mei/*May*	126,7	23
Juni/*June*	125,7	22
Juli/*July*	90,1	27
Agustus/*August*	42,7	19
September/*September*	147,2	22
Oktober/*October*	133,2	15
November/*November*	186,0	24
Desember/*December*	375,7	17

Catatan/*Note:* ....
Sumber/*Source:* Badan Meteorologi, Klimatologi dan Geofisika/Meteorological, Climatological, and Geophysical Agency

https://tolikarakab.bps.go.id

https://tolikarakab.bps.go.id

02

PEMERINTAHAN
GOVERNMENT

https://tolikarakab.bps.go.id

Image: freepik.com

https://tolikarakab.bps.go.id

Gambar 2.1 **Luas daerah menurut Kecamatan (%), 2021**
Figures ***Total Area by Subdistrict (%), 2021***

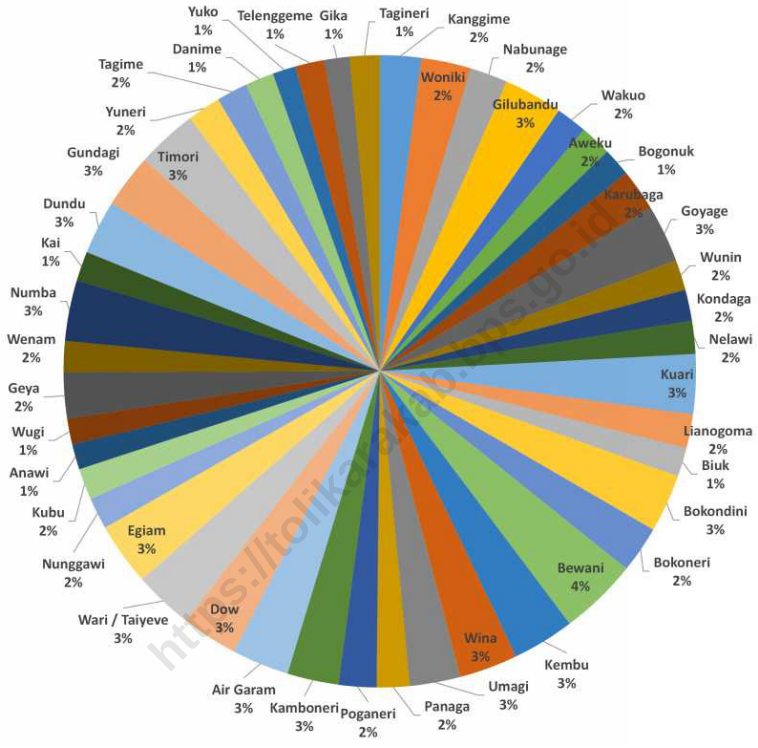

Sumber/*Source* : ...

2.1 WILAYAH ADMINISTRATIF
ADMINISTRATIVE AREA

Tabel 2.1.1 / ***Table***

Jumlah Rukun Warga (RW) dan Rukun Tetangga (RT) Menurut Desa/Kelurahan di Kecamatan Nelawi, 2021
Number of Rukun Warga and Rukun Tetangga by Villages[1]/ Kelurahan in Nelawi Subdistrict, 2021

Desa/Kelurahan *Village/Kelurahan*	Rukun Warga (RW) *Rukun Warga*	Rukun Tetangga (RT) *Rukun Tetangga*
(1)	(2)	(3)
Timojino	...	...
Mondagul	...	...
Tabowanimbo	...	...
Nelawi	...	...
Woromolome	...	...
Kendemeya	...	...
Palagi	...	...
Megapura	...	...
Wabuna	...	...
Minagame	...	...
Berename	...	...
Yilogonime	...	...
Nelawi	...	...

https://tolikarakab.bps.go.id

Catatan/*Note*: ...
Sumber/*Source*: ...

2.2 SUMBER DAYA MANUSIA
HUMAN RESOURCES

Tabel 2.2.1
Table

Jumlah Pegawai Negeri Sipil Menurut Pemerintah Daerah dan Jenis Kelamin, 2021
Number of Civil Servants by Local Government and Sex, 2021

Pemerintah Daerah *Local Government*	Laki-Laki *Male*	Perempuan *Female*	Jumlah *Total*
(1)	(2)	(3)	(4)
Pemerintah Daerah Kecamatan Nelawi	...	...	...
Pemerintah Daerah Kelurahan XX	...	...	...
Pemerintah Daerah Kelurahan XX	...	...	...
Pemerintah Daerah Desa XX	...	...	...
Pemerintah Daerah Desa XX	...	...	...

Catatan/*Note*: ...
Sumber/*Source*: ...

https://tolikarakab.bps.go.id

Tabel 2.2.2
Table

Jumlah Pegawai Negeri Sipil Pemerintah Daerah Kecamatan Nelawi Menurut Tingkat Pendidikan dan Jenis Kelamin, 2021
Number of Civil Servants of Nelawi District Government by Educational Level and Sex, 2021

Tingkat Pendidikan *Educational Level*	Laki-Laki *Male*	Perempuan *Female*	Jumlah *Total*
(1)	(2)	(3)	(4)
Sekolah Dasar (SD) *Primary School*	...	...	...
SMP/Sederajat *Junior High School*	...	...	...
SMA/Sederajat *Senior High School*	...	...	...
Diploma I/Akta I *Diploma I/Akta I*	...	...	...
Diploma II/Akta II *Diploma II/Akta II*	...	...	...
Diploma III/Akta III *Diploma III/Akta III*	...	...	...
Diploma IV/Akta IV *Diploma IV/Akta IV*	...	...	...
S1/Sarjana *Under Graduate/Bachelor*	...	...	...
S2/Pasca Sarjana *Graduate*	...	...	...
S3/Doktor/Ph.D *Post Graduate*	...	...	...
Jumlah/*Total*	...	...	...

Catatan/*Note*: ...
Sumber/*Source*: ...

https://tolikarakab.bps.go.id

03

PENDUDUK
POPULATION

https://tolikarakab.bps.go.id

Image: freepik.com

https://tolikarakab.bps.go.id

Gambar 3.1
Figures

Luas Daerah menurut Kecamatan (%), 2021.
Total Area by Subdistrict (%), 2021.

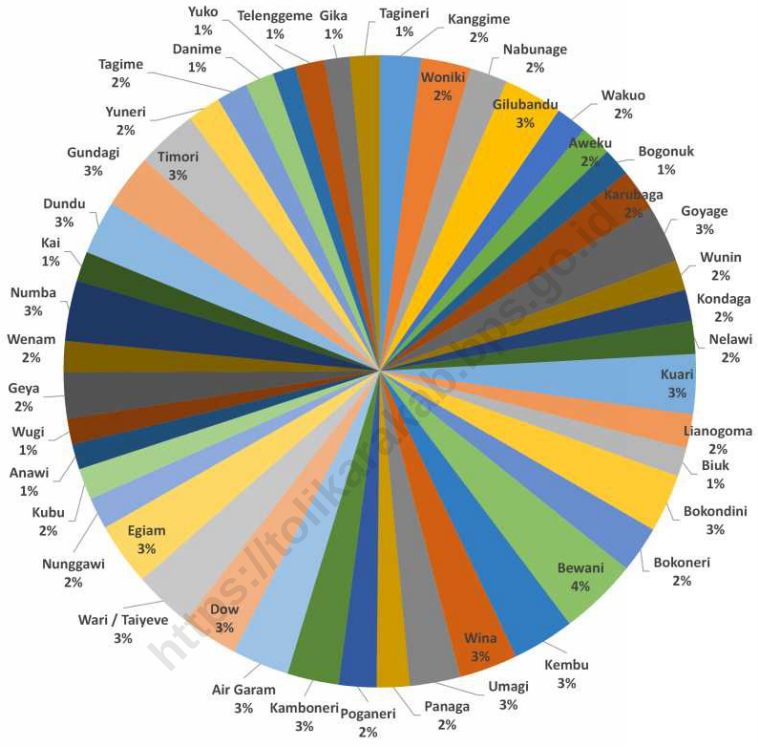

Sumber/*Source* : ....

Tabel 3.1
Table

Penduduk, Distribusi Persentase Penduduk, Kepadatan Penduduk, Rasio Jenis Kelamin Penduduk Menurut Desa/ Kelurahan di Kecamatan Nelawi, 2021
Population, Percentage Distribution of Population, Population Density, and Population Sex Ratio by Villages/ Kelurahan in Nelawi Subdistrict, 2021

Desa/Kelurahan *Village/Kelurahan*	Penduduk/*Population*		
	Laki-Laki/*Male*	Perempuan/*Female*	Jumlah/*Total*
(1)	(2)	(3)	(4)
Timojino			
Mondagul			
Tabowanimbo			
Nelawi			
Woromolome			
Kendemeya			
Palagi			
Megapura			
Wabuna			
Minagame			
Berename			
Yilogonime			
Nelawi			

https://tolikarakab.bps.go.id

Lanjutan Tabel/*Continued Table* 3.1

Desa/Kelurahan *Village/Kelurahan*	Persentase Penduduk *Percentage of Total Population*	Kepadatan Penduduk (per Km^2) *Population Density per sq.km*	Rasio Jenis Kelamin Penduduk *Population Sex Ratio*
(1)	(5)	(6)	(7)
Timojino			
Mondagul			
Tabowanimbo			
Nelawi			
Woromolome			
Kendemeya			
Palagi			
Megapura			
Wabuna			
Minagame			
Berename			
Yilogonime			
Nelawi			

https://tolikarakab.bps.go.id

https://tolikarakab.bps.go.id

04

SOSIAL DAN KESEJAHTERAAN RAKYAT
SOCIAL AND WELFARE

https://tolikarakab.bps.go.id

Image: freepik.com

https://tolikarakab.bps.go.id

Gambar 4.1
Figures

Luas Daerah menurut Kecamatan (%), 2021.
Total Area by Subdistrict (%), 2021.

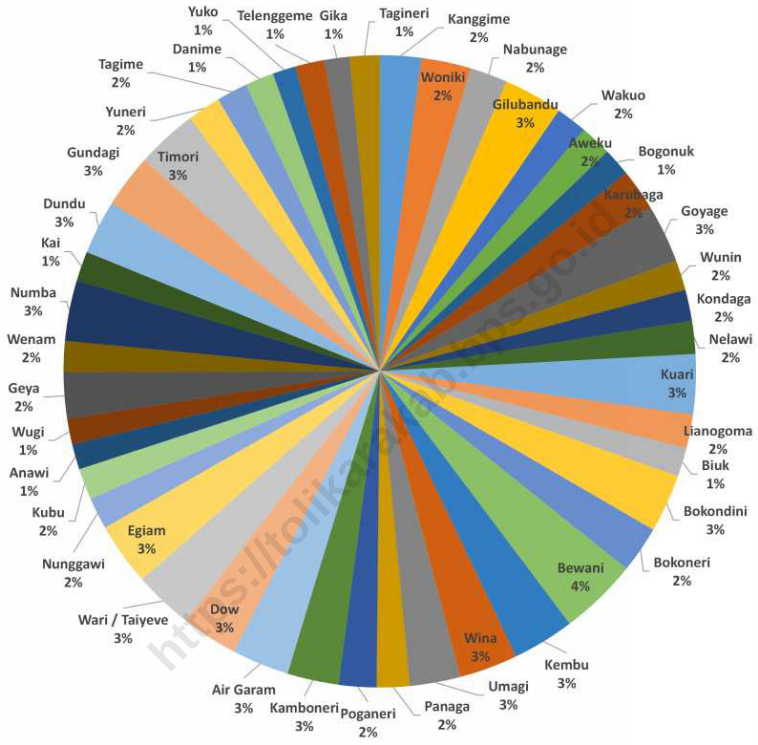

Sumber/*Source* : ....

4.1 PENDIDIKAN
EDUCATION

Tabel 4.1.1
Table

Banyaknya Desa[1]/Kelurahan yang Memiliki Fasilitas Sekolah Menurut Tingkat Pendidikan di Kecamatan Nelawi, 2019–2021
Number of Villages[1]/Kelurahan Having Educational Facilities by Educational Level in Nelawi Subdistrict, 2019–2021

Tingkat Pendidikan *Educational Level*	2019	2020	2021
(1)	(2)	(3)	(4)
Sekolah Dasar (SD) *Primary School*			1
Madrasah Ibtidaiyah (MI) *Madrasah Ibtidaiyah*			-
Sekolah Menengah Pertama (SMP) *Junior High School*			-
Madrasah Tsanawiyah (MTs) *Madrasah Tsanawiyah (MTs)*			-
Sekolah Menengah Atas (SMA) *Senior High School*			-
Sekolah Menengah Kejuruan (SMK) *Vocational High School*			-
Madrasah Aliyah (MA) *Madrasah Aliyah*			-
Akademi/Perguruan Tinggi *Academy/University*			-

https://tolikarakab.bps.go.id

Catatan/*Note*: [1] Desa pada tabel ini termasuk Unit Permukiman Transmigrasi (UPT) yang masih dibina oleh kementerian terkait/ *Villages in this table include Transmigration Settlement Unit which is still fostered by the relevant ministries.*

Sumber/*Source*: BPS, Pendataan Potensi Desa (Podes) 2020 dan 2021/*BPS-Statistics Indonesia, Village Potential Data Collecting 2020 and 2021*

Tabel 4.1.2
Table

Jumlah Sekolah Menurut Tingkat Pendidikan di Kecamatan Nelawi, 2020/2021 dan 2021/2022
Number of Schools by Educational Level in Nelawi Subdistrict, 2020/2021 and 2021/2022

Tingkat Pendidikan *Educational Level*	Negeri/*Public*		Swasta/*Private*		Jumlah/*Total*	
	2020/2021	2021/2022	2020/2021	2021/2022	2020/2021	2021/2022
(1)	(2)	(3)	(4)	(5)	(6)	(7)
Taman Kanak-Kanak (TK)[1]/*Kindergarten*[1]	-	-	-	-	-	-
Raudatul Athfal (RA)[2] *Raudatul Athfal (RA)*[2]	_3	_3	-	-	-	-
Sekolah Dasar (SD)[1] *Elementary Schools*[1]	4	4	-	-	4	4
Madrasah Ibtidaiyah (MI)[2]/*Madrasah Ibtidaiyah (MI)*[2]	-	-	-	-	-	-
Sekolah Menengah Pertama (SMP)[1]/*Junior High Schools*[1]	-	-	-	-	-	-
Madrasah Tsanawiyah (MTs)[2]/*Madrasah Tsanawiyah (MTs)*[2]	-	-	-	-	-	-
Sekolah Menengah Atas (SMA)[1]/*Senior High Schools*[1]	-	-	-	-	-	-
Sekolah Menengah Kejuruan (SMK)[1] *Vocational High Schools*[1]	-	-	-	-	-	-
Madrasah Aliyah (MA)[2] *Madrasah Aliyah (MA)*[2]	-	-	-	-	-	-

Catatan/*Note*: [3] Seluruh Raudatul Athfal (RA) berstatus swasta/*All Raudatul Athfal (RA) are private*

Sumber/*Source*: [1] Kementerian Pendidikan, Kebudayaan, Riset, dan Teknologi, Sistem Data Pokok Pendidikan, data semester ganjil laporan sampai dengan 30 November 2021/*Ministry of Education, Culture, Research, and Technology, Basic Education Data System, odd semester report data up to 30 November 2021*

[2] Kementerian Agama, EMIS, data semester ganjil laporan sampai dengan 17 Februari 2022/*Ministry of Religious Affairs, EMIS, odd semester report data up to 17 February 2022*

https://tolikarakab.bps.go.id

Tabel 4.1.3
Table

Jumlah Guru Menurut Tingkat Pendidikan di Kecamatan Nelawi, 2020/2021 dan 2021/2022
Number of Teachers by Educational Level in Nelawi Subdistrict, 2020/2021 and 2021/2022

Tingkat Pendidikan *Educational Level*	Negeri/*Public*		Swasta/*Private*		Jumlah/*Total*	
	2020/2021	2021/2022	2020/2021	2021/2022	2020/2021	2021/2022
(1)	(2)	(3)	(4)	(5)	(6)	(7)
Taman Kanak-Kanak (TK)[1]/*Kindergarten[1]*	-	-	-	-	-	-
Raudatul Athfal (RA)[2] *Raudatul Athfal (RA)[2]*	-	-	-	-	-	-
Sekolah Dasar (SD)[1,3] *Elementary Schools[1,3]*	18	16	-	-	18	16
Madrasah Ibtidaiyah (MI)[2]/*Madrasah Ibtidaiyah (MI)[2]*	-	-	-	-	-	-
Sekolah Menengah Pertama (SMP)[1,3]/ *Junior High Schools[1,3]*	-	-	-	-	-	-
Madrasah Tsanawiyah (MTs)[2]/*Madrasah Tsanawiyah (MTs)[2]*	-	-	-	-	-	-
Sekolah Menengah Atas (SMA)[1,3]/*Senior High Schools[1,3]*	-	-	-	-	-	-
Sekolah Menengah Kejuruan (SMK)[1,3,4] *Vocational High Schools[1,3,4]*	-	-	-	-	-	-
Madrasah Aliyah (MA)[2] *Madrasah Aliyah (MA)[2]*	-	-	-	-	-	-

Catatan/*Note*: [3] Jumlah guru termasuk kepala sekolah dan guru/*The total of teachers including headmaster and teacher.*
[4] Guru yang mengajar di dua sekolah atau lebih dihitung di masing-masing sekolah/*Teacher who tought in two schools or more counted in every school.*

Sumber/*Source*: [1] Kementerian Pendidikan, Kebudayaan, Riset, dan Teknologi, Sistem Data Pokok Pendidikan, data semester ganjil laporan sampai dengan 30 November 2021/*Ministry of Education, Culture, Research, and Technology, Basic Education Data System, odd semester report data up to 30 November 2021*
[2] Kementerian Agama, EMIS, data semester ganjil laporan sampai dengan 17 Februari 2022/*Ministry of Religious Affairs, EMIS, odd semester report data up to 17 February 2022*

https://tolikarakab.bps.go.id

Tabel 4.1.4
Table

Jumlah Murid Menurut Tingkat Pendidikan di Kecamatan Nelawi, 2020/2021 dan 2021/2022
Number of Pupils by Educational Level in Nelawi Subdistrict, 2020/2021 and 2021/2022

Tingkat Pendidikan *Educational Level*	Negeri/*Public*		Swasta/*Private*		Jumlah/*Total*	
	2020/2021	2021/2022	2020/2021	2021/2022	2020/2021	2021/2022
(1)	(2)	(3)	(4)	(5)	(6)	(7)
Taman Kanak-Kanak (TK)[1]/*Kindergarten*[1]	-	-	-	-	-	-
Raudatul Athfal (RA)[2] *Raudatul Athfal (RA)*[2]	-	-	-	-	-	-
Sekolah Dasar (SD)[1] *Elementary Schools*[1]	831	817	-	-	831	817
Madrasah Ibtidaiyah (MI)[2]/*Madrasah Ibtidaiyah (MI)*[2]	-	-	-	-	-	-
Sekolah Menengah Pertama (SMP)[1]/*Junior High Schools*[1]	-	-	-	-	-	-
Madrasah Tsanawiyah (MTs)[2]/*Madrasah Tsanawiyah (MTs)*[2]	-	-	-	-	-	-
Sekolah Menengah Atas (SMA)[1]/*Senior High Schools*[1]	-	-	-	-	-	-
Sekolah Menengah Kejuruan (SMK)[1] *Vocational High Schools*[1]	-	-	-	-	-	-
Madrasah Aliyah (MA)[2] *Madrasah Aliyah (MA)*[2]	-	-	-	-	-	-

Catatan/*Note*: ...

Sumber/*Source*: [1] Kementerian Pendidikan, Kebudayaan, Riset, dan Teknologi, Sistem Data Pokok Pendidikan, data semester ganjil laporan sampai dengan 30 November 2021/*Ministry of Education, Culture, Research, and Technology, Basic Education Data System, odd semester report data up to 30 November 2021*

[2] Kementerian Agama, EMIS, data semester ganjil laporan sampai dengan 17 Februari 2022/*Ministry of Religious Affairs, EMIS, odd semester report data up to 17 February 2022*

https://tolikarakab.bps.go.id

4.2 KESEHATAN
HEALTH

Tabel 4.2.1
Table

Banyaknya Desa[1]/Kelurahan yang Memiliki Sarana Kesehatan Menurut Jenis Sarana Kesehatan di Kecamatan Nelawi, 2019–2021
Number of Villages[1]/Kelurahan Health Facilities by Type of Health Facilities in Nelawi Subdistrict, 2019–2021

Jenis Sarana Kesehatan *Type of Health Facilities*	2019	2020	2021
(1)	(2)	(3)	(4)
Rumah Sakit *Hospital*			-
Rumah Sakit Bersalin *Maternity Hospital*			-
Poliklinik/Balai Pengobatan *Polyclinic*			-
Puskesmas Rawat Inap *Public Health Center with Inpatient Care*			-
Puskesmas Tanpa Rawat Inap *Public Health Center without Inpatient Care*			-
Apotek *Pharmacy*			-

https://tolikarakab.bps.go.id

Catatan/*Note*: ...
Sumber/*Source*: BPS, Pendataan Potensi Desa (Podes) 2019–2021/*BPS-Statistics Indonesia, Village Potential Data Collecting 2019–2021*

Tabel 4.2.2
Table

Banyaknya Warga Penderita Kekurangan Gizi Menurut Desa/Kelurahan di Kecamatan Nelawi, 2020
Number of People with Malnutrition by Villages/Kelurahan in Nelawi Subdistrict, 2020

Desa/Kelurahan *Village/Kelurahan*	2020
(1)	(2)
Berename	-
Kendemeya	-
Megapura	-
Minagame	-
Mondagul	-
Nelawi	-
Palagi	-
Tabowanimbo	-
Timojino	-
Wabuna	-
Woromolome	-
Yilogonime	-
Nelawi	-

https://tolikarakab.bps.go.id

Catatan/*Note*: ...
Sumber/*Source*: BPS, Pendataan Potensi Desa (Podes) 2021/*BPS-Statistics Indonesia, Village Potential Data Collecting 2021*

4.3 PERUMAHAN DAN LINGKUNGAN
HOUSING AND ENVIRONMENT

Tabel 4.3.1
Table

Banyaknya Desa/Kelurahan Menurut Sumber Air Minum Sebagian Besar Keluarga di Kecamatan Nelawi, 2019–2021
Number of Villages/Kelurahan by Drinking Water Source of Majority Family in Nelawi Subdistrict, 2019–2021

Sumber Air Minum *Source of Drinking Water*	2019	2020	2021
(1)	(2)	(3)	(4)
Air Kemasan Bermerk/*Branded Bottled Water*			-
Air Isi Ulang/*Refil Water*			-
Leding Dengan Meteran/*Metered Piped Water*			-
Leding Tanpa Meteran/*Non Metered Piped Water*			-
Sumur Bor atau Pompa/*Artesian Well or Pumped Water*			-
Sumur/*Well*			-
Mata Air/*Spring*			12
Sungai/Danau/Kolam/ Waduk/Situ/ Embung/Bendungan/*River/Lake/Pond/ Reservoir/Dam*			-
Air Hujan/*Rainwater*			-
Lainnya/*Others*			-

Catatan/*Note*: ...
Sumber/*Source*: BPS, Pendataan Potensi Desa (Podes) 2019–2021/*BPS-Statistics Indonesia, Village Potential Data Collecting 2019–2021*

https://tolikarakab.bps.go.id

Tabel 4.3.2
Table

Banyaknya Keluarga Menurut Desa/Kelurahan dan Jenis Pengguna Listrik di Kecamatan Nelawi, 2021
Number of Family by Villages/Kelurahan and Type of Electricity Consumer in Nelawi Subdistrict, 2021

Desa/Kelurahan *Village/Kelurahan*	Pengguna Listrik *Electricity Consumer*			Bukan Pengguna Listrik *Not Electricity Consumer*
	PLN *State Electricity Company*	Non PLN *Non-State Electricity Company*	Jumlah *Total*	
(1)	(2)	(3)	(4)	(5)
Berename	0	42	42	0
Kendemeya	0	44	44	0
Megapura	0	46	46	0
Minagame	0	50	50	0
Mondagul	0	48	48	0
Nelawi	0	38	38	0
Palagi	0	42	42	0
Tabowanimbo	0	43	43	0
Timojino	0	47	47	0
Wabuna	0	48	48	0
Woromolome	0	47	47	0
Yilogonime	0	50	50	0
Nelawi	0	545	545	0

https://tolikarakab.bps.go.id

Catatan/*Note*: ...
Sumber/*Source*: BPS, Pendataan Potensi Desa (Podes) 2021/*BPS-Statistics Indonesia, Village Potential Data Collecting 2021*

Tabel 4.3.3
Table

Banyaknya Desa/Kelurahan Menurut Sumber Penerangan Jalan Utama Desa/Kelurahan di Kecamatan Nelawi, 2019–2021
Number of Villages/Kelurahan by Source of Villages/ Kelurahan's Main Street Illumination in Nelawi Subdistrict, 2019–2021

Sumber Penerangan Jalan Utama *Source of Main Street Illumination*	2019	2020	2021
(1)	(2)	(3)	(4)
Listrik Pemerintah/*State Electricity*			-
Listrik Non Pemerintah/*Non-State Electricity*			-
Non Listrik/*Non-Electric*			-

Catatan/*Note*: ...
Sumber/*Source*: BPS, Pendataan Potensi Desa (Podes) 2019–2021/*BPS-Statistics Indonesia, Village Potential Data Collecting 2019–2021*

https://tolikarakab.bps.go.id

Tabel 4.3.4
Table

Banyaknya Desa/Kelurahan Menurut Penggunaan Fasilitas Tempat Buang Air Besar Sebagian Besar Keluarga di Kecamatan Nelawi, 2019–2021
Number of Villages/Kelurahan by Toilet Facility Used by Majority Family in Nelawi Subdistrict, 2019–2021

Fasilitas Tempat Buang Air Besar *Toilet Facility*	2019	2020	2021
(1)	(2)	(3)	(4)
Jamban/*Toilet*			
Sendiri/*Private*			-
Bersama/*Shared*			-
Umum/*Public*			-
Bukan Jamban/*Non-Toilet*			12
Jumlah/*Total*			**12**

Catatan/*Note*: ...
Sumber/*Source*: BPS, Pendataan Potensi Desa (Podes) 2019–2021/*BPS-Statistics Indonesia, Village Potential Data Collecting 2019–2021*

https://tolikarakab.bps.go.id

Tabel 4.3.5
Table

Banyaknya Desa/Kelurahan Menurut Jenis Bahan Bakar untuk Memasak yang Digunakan Sebagian Besar Keluarga di Kecamatan Nelawi, 2021
Number of Villages/Kelurahan by Type of Cooking Fuel Used by Majority Family in Nelawi Subdistrict, 2021

Jenis Bahan Bakar untuk Memasak *Type of Cooking Fuel*	2021
(1)	(2)
Listrik/*Electric*	-
Elpiji 5,5 kg/*Blue Gas 5.5 kg-LPG*	-
Elpiji 12 kg/*12 kg-LPG*	-
Elpiji 3 kg/*3 kg-LPG*	-
Gas Kota/*City Gas*	-
Biogas/*Biogas*	-
Minyak Tanah/*Kerosene*	-
Briket/*Briquettes*	-
Arang/*Charcoal*	-
Kayu Bakar/*Firewood*	12
Lainnya/*Others*	-
Jumlah/*Total*	**12**

Catatan/*Note*: ...
Sumber/*Source*: BPS, Pendataan Potensi Desa (Podes) 2021/*BPS-Statistics Indonesia, Village Potential Data Collecting 2021*

https://tolikarakab.bps.go.id

4.4 AGAMA DAN SOSIAL LAINNYA
RELIGION AND OTHER SOCIAL AFFAIRS

Tabel 4.4.1 / ***Table***

Jumlah Tempat Peribadatan Menurut Desa/Kelurahan di Kecamatan Nelawi, 2021
Number of Worship Places by Villages/Kelurahan in Nelawi Subdistrict, 2021

Desa/Kelurahan *Village/Kelurahan*	Masjid *Mosque*	Mushola *Pray Room*	Gereja Protestan *Protestant Church*	Gereja Katholik *Catholic Church*	Pura *Temple*	Vihara
(1)	(2)	(3)	(4)	(5)	(6)	(7)
Berename						
Kendemeya						
Megapura						
Minagame						
Mondagul						
Nelawi						
Palagi						
Tabowanimbo						
Timojino						
Wabuna						
Woromolome						
Yilogonime						
Nelawi						

https://tolikarakab.bps.go.id

Catatan/*Note*: ...
Sumber/*Source*: BPS, Pendataan Potensi Desa (Podes) 2021/*BPS-Statistics Indonesia, Village Potential Data Collecting 2021*

Tabel 4.4.2
Table

Banyaknya Kejadian Bencana Alam Menurut Desa/ Kelurahan dan Jenis Bencana Alam di Kecamatan Nelawi, 2020
Number of Natural Disaster Events by Villages/Kelurahan and Type of Natural Disaster in Nelawi Subdistrict, 2020

Desa/Kelurahan *Village/Kelurahan*	Gempa Bumi *Earthquake*	Tsunami *Tsunami*	Gunung Meletus *Volcanic Eruption*	Tanah Longsor *Landslide*
(1)	(2)	(3)	(4)	(5)
Berename	-	-	-	-
Kendemeya	-	-	-	-
Megapura	-	-	-	-
Minagame	-	-	-	-
Mondagul	-	-	-	-
Nelawi	-	-	-	-
Palagi	-	-	-	-
Tabowanimbo	-	-	-	-
Timojino	-	-	-	-
Wabuna	-	-	-	-
Woromolome	-	-	-	-
Yilogonime	-	-	-	-
Nelawi	-	-	-	-

https://tolikarakab.bps.go.id

Lanjutan Tabel/*Continued Table* 4.4.2

Desa/Kelurahan *Village/Kelurahan*	Banjir *Floods*	Banjir Bandang *Flash Floods*	Kekeringan *Drought*	Kebakaran Hutan dan Lahan *Forest and Land Fires*
(1)	(6)	(7)	(8)	(9)
Berename	-	-	-	-
Kendemeya	-	-	-	-
Megapura	-	-	-	-
Minagame	-	-	-	-
Mondagul	-	-	-	-
Nelawi	-	-	-	-
Palagi	-	-	-	-
Tabowanimbo	-	-	-	-
Timojino	-	-	-	-
Wabuna	-	-	-	-
Woromolome	-	-	-	-
Yilogonime	-	-	-	-
Nelawi	-	-	-	-

https://tolikarakab.bps.go.id

Lanjutan Tabel/*Continued Table* 4.4.2

Desa/Kelurahan *Village/Kelurahan*	Angin Puyuh/ Puting Beliung/ Topan *Tornado/Typhoon*	Gelombang Pasang *Tidal Wave*	Abrasi *Abrasion*
(1)	(10)	(11)	(12)
Berename	-	-	-
Kendemeya	-	-	-
Megapura	-	-	-
Minagame	-	-	-
Mondagul	-	-	-
Nelawi	-	-	-
Palagi	-	-	-
Tabowanimbo	-	-	-
Timojino	-	-	-
Wabuna	-	-	-
Woromolome	-	-	-
Yilogonime	-	-	-
Nelawi	-	-	-

https://tolikarakab.bps.go.id

Catatan/*Note*: ...
Sumber/*Source*: BPS, Pendataan Potensi Desa (Podes) 2021/*BPS-Statistics Indonesia, Village Potential Data Collecting 2021*

Tabel 4.4.3
Table

Banyaknya Korban Jiwa Akibat Bencana Alam Menurut Desa/Kelurahan dan Jenis Bencana Alam di Kecamatan Nelawi, 2020
Number of Fatalities Due to Natural Disasters by Villages/ Kelurahan and Type of Natural Disaster in Nelawi Subdistrict, 2020

Desa/Kelurahan *Village/Kelurahan*	Gempa Bumi *Earthquake*	Tsunami *Tsunami*	Gunung Meletus *Volcanic Eruption*	Tanah Longsor *Landslide*
(1)	(2)	(3)	(4)	(5)
Berename	-	-	-	-
Kendemeya	-	-	-	-
Megapura	-	-	-	-
Minagame	-	-	-	-
Mondagul	-	-	-	-
Nelawi	-	-	-	-
Palagi	-	-	-	-
Tabowanimbo	-	-	-	-
Timojino	-	-	-	-
Wabuna	-	-	-	-
Woromolome	-	-	-	-
Yilogonime	-	-	-	-
Nelawi	-	-	-	-

https://tolikarakab.bps.go.id

Lanjutan Tabel/*Continued Table* 4.4.3

Desa/Kelurahan *Village/Kelurahan*	Banjir *Floods*	Banjir Bandang *Flash Floods*	Kekeringan *Drought*	Kebakaran Hutan dan Lahan *Forest and Land Fires*
(1)	(6)	(7)	(8)	(9)
Berename	-	-	-	-
Kendemeya	-	-	-	-
Megapura	-	-	-	-
Minagame	-	-	-	-
Mondagul	-	-	-	-
Nelawi	-	-	-	-
Palagi	-	-	-	-
Tabowanimbo	-	-	-	-
Timojino	-	-	-	-
Wabuna	-	-	-	-
Woromolome	-	-	-	-
Yilogonime	-	-	-	-
Nelawi	-	-	-	-

https://tolikarakab.bps.go.id

Lanjutan Tabel/*Continued Table* 4.4.3

Desa/Kelurahan *Village/Kelurahan*	Angin Puyuh/ Puting Beliung/ Topan *Tornado/Typhoon*	Gelombang Pasang *Tidal Wave*	Abrasi *Abrasion*
(1)	(10)	(11)	(12)
Berename	-	-	-
Kendemeya	-	-	-
Megapura	-	-	-
Minagame	-	-	-
Mondagul	-	-	-
Nelawi	-	-	-
Palagi	-	-	-
Tabowanimbo	-	-	-
Timojino	-	-	-
Wabuna	-	-	-
Woromolome	-	-	-
Yilogonime	-	-	-
Nelawi	-	-	-

https://tolikarakab.bps.go.id

Catatan/*Note*: ...
Sumber/*Source*: BPS, Pendataan Potensi Desa (Podes) 2021/*BPS-Statistics Indonesia, Village Potential Data Collecting 2021*

Tabel 4.4.4
Table

Keberadaan Fasilitas/Upaya Antisipasi/Mitigasi Bencana Alam Menurut Desa/Kelurahan di Kecamatan Nelawi, 2021
Existence of Facilities/Efforts for Anticipation/Mitigation of Natural Disasters by Villages/Kelurahan by Villages/ Kelurahan in Nelawi Subdistrict, 2021

Desa/Kelurahan *Village/Kelurahan*	Sistem Peringatan Dini Bencana Alam *Natural Disaster Early Warning System*	Sistem Peringatan Dini Khusus Tsunami *Tsunami Early Warning System*	Perlengkapan Keselamatan *Safety Equipment*
(1)	(2)	(3)	(4)
Timojino	Tidak Ada	Bukan Wilayah Potensi Tsunami	Tidak Ada
Mondagul	Tidak Ada	Bukan Wilayah Potensi Tsunami	Tidak Ada
Tabowanimbo	Tidak Ada	Bukan Wilayah Potensi Tsunami	Tidak Ada
Nelawi	Tidak Ada	Bukan Wilayah Potensi Tsunami	Tidak Ada
Woromolome	Tidak Ada	Bukan Wilayah Potensi Tsunami	Tidak Ada
Kendemeya	Tidak Ada	Bukan Wilayah Potensi Tsunami	Tidak Ada
Palagi	Tidak Ada	Bukan Wilayah Potensi Tsunami	Tidak Ada
Megapura	Tidak Ada	Bukan Wilayah Potensi Tsunami	Tidak Ada
Wabuna	Tidak Ada	Bukan Wilayah Potensi Tsunami	Tidak Ada
Minagame	Tidak Ada	Bukan Wilayah Potensi Tsunami	Tidak Ada
Berename	Tidak Ada	Bukan Wilayah Potensi Tsunami	Tidak Ada
Yilogonime	Tidak Ada	Bukan Wilayah Potensi Tsunami	Tidak Ada
Nelawi			

https://tolikarakab.bps.go.id

Lanjutan Tabel/*Continued Table* 4.4.4

Desa/Kelurahan *Village/Kelurahan*	Rambu-Rambu dan Jalur Evakuasi Bencana *Sign and Evacuation Route*	Pembuatan, Perawatan, atau Normalisasi: Sungai, Kanal, Tanggul, Parit, Drainase, Waduk, Pantai, dll *Manufacture, Maintenance, or Normalization: Rivers, Canals, Embankment, etc*
(1)	(5)	(6)
Timojino	Tidak Ada	Tidak Ada
Mondagul	Tidak Ada	Tidak Ada
Tabowanimbo	Tidak Ada	Tidak Ada
Nelawi	Tidak Ada	Tidak Ada
Woromolome	Tidak Ada	Tidak Ada
Kendemeya	Tidak Ada	Tidak Ada
Palagi	Tidak Ada	Tidak Ada
Megapura	Tidak Ada	Tidak Ada
Wabuna	Tidak Ada	Tidak Ada
Minagame	Tidak Ada	Tidak Ada
Berename	Tidak Ada	Tidak Ada
Yilogonime	Tidak Ada	Tidak Ada
Nelawi		

https://tolikarakab.bps.go.id

Catatan/*Note*: ...
Sumber/*Source*: BPS, Pendataan Potensi Desa (Podes) 2021/*BPS-Statistics Indonesia, Village Potential Data Collecting 2021*

Tabel 4.4.5
Table

Banyaknya Desa/Kelurahan yang Memiliki Kelompok Kegiatan Olahraga Menurut Jenis Olahraga dan Ketersedian Fasilitas/Lapangan Olahraga di Kecamatan Nelawi, 2021
Number of Villages/Kelurahan Having Sport Activities Groups by Type of Sport and Availability of Sport Facilities/ Fields in Nelawi Subdistrict, 2021

Jenis Olahraga *Type of Sport*	Kondisi Fasilitas/Lapangan Olahraga *Condition of Sport Facilities/Fields*			Tidak Ada Fasilitas/ Lapangan Olahraga *No Sport Facilities/ Fields*
	Baik	Rusak Sedang	Rusak Parah	
(1)	(2)	(3)	(4)	(5)
Sepak Bola/*Soccer*				12
Bola Voli/*Volley Ball*				12
Bulu Tangkis/*Badminton*				12
Bola Basket/*Basket Ball*				12
Tenis Lapangan/*Court Tennis*				12
Tenis Meja/*Table Tennis*				12
Futsal/*Futsal*				12
Renang/*Swimming*				12
Bela Diri/ *Martial Arts*				12
Bilyard/ *Billiards*				12
Fitnes, Aerobik, dll/*Fitness, Aerobics, etc*				12
Lainnya/*Others*				12

Catatan/*Note*: ...
Sumber/*Source*: BPS, Pendataan Potensi Desa (Podes) 2021/*BPS-Statistics Indonesia, Village Potential Data Collecting 2021*

https://tolikarakab.bps.go.id

05

PERTANIAN
AGRICULTURE

https://kolikarakab.bps.go.id

Image: freepik.com

https://tolikarakab.bps.go.id

Gambar 5.1 ...
Figures ...

https://tolikarakab.bps.go.id

Sumber/*Source* : ....

Tabel 5.1
Table

Luas Panen Tanaman Sayuran dan Buah-buahan Semusim Menurut Jenis Tanaman di Kecamatan Nelawi (ha), 2018–2021
Harvested Area of Seasonal Vegetables and Fruits by Kind of Plant in Nelawi Subdistrict (ha), 2018–2021

Jenis Tanaman *Kind of Plants*	2018	2019	2020	2021[x]
(1)	(2)	(3)	(4)	(5)
Sayuran/*Vegetables*:				
Bawang Merah/*Shallots*	...	...	...	...
Bawang Putih/*Garlic*	...	...	...	...
Cabai Besar/*Chili/Big Chili*	...	...	...	...
Cabai Rawit/*Chili/Cayenne Pepper*	...	...	...	...
Kentang/*Potato*	...	...	...	...
Kubis/*Cabbage*	...	...	...	...
Komoditas daerah	...	...	...	...
Komoditas daerah	...	...	...	...
Buah–buahan/*Fruits*:				
Komoditas daerah	...	...	...	...
Komoditas daerah	...	...	...	...

Catatan/*Note*: ...
Sumber/*Source*: BPS, Statistik Pertanian Hortikultura SPH-SBS/*BPS-Statistics Indonesia, Agricultural Statistic for Horticulture SPH-SBS*

https://tolikarakab.bps.go.id

Tabel 5.2
Table

Produksi Tanaman Sayuran dan Buah-buahan Semusim Menurut Jenis Tanaman di Kecamatan Nelawi (kuintal), 2018–2021
Production of Seasonal Vegetables and Fruits by Kind of Plant in Nelawi Subdistrict (quintal), 2018–2021

Jenis Tanaman *Kind of Plants*	2018	2019	2020	2021[x]
(1)	(2)	(3)	(4)	(5)
Sayuran/*Vegetables*:				
Bawang Merah/*Shallots*	...	...	...	...
Bawang Putih/*Garlic*	...	...	...	...
Cabai Besar/*Chili/Big Chili*	...	...	...	...
Cabai Rawit/*Chili/Cayenne Pepper*	...	...	...	...
Kentang/*Potato*	...	...	...	...
Kubis/*Cabbage*	...	...	...	...
Komoditas daerah	...	...	...	...
Komoditas daerah	...	...	...	...
Buah–buahan/*Fruits*:				
Komoditas daerah	...	...	...	...
Komoditas daerah	...	...	...	...

Catatan/*Note*: ...
Sumber/*Source*: BPS, Statistik Pertanian Hortikultura SPH-SBS/*BPS-Statistics Indonesia, Agricultural Statistic for Horticulture SPH-SBS*

https://tolikarakab.bps.go.id

Tabel 5.3
Table

Luas Panen Tanaman Biofarmaka Menurut Jenis Tanaman di Kecamatan Nelawi (m^2), 2018–2021
Harvested Area of Medicinal Plants by Kind of Plant in Nelawi Subdistrict (m^2), 2018–2021

Jenis Tanaman *Kind of Plants*	2018	2019	2020	2021[x]
(1)	(2)	(3)	(4)	(5)
Jahe/*Ginger*	...	...	...	...
Kencur/*East Indian Galangal*	...	...	...	...
Kunyit/*Turmeric*	...	...	...	...
Laos/Lengkuas/*Galanga*	...	...	...	...
Komoditas daerah	...	...	...	...
Komoditas daerah	...	...	...	...

Catatan/*Note*: ...
Sumber/*Source*: BPS, Statistik Pertanian Hortikultura SPH-TBF/*BPS-Statistics Indonesia, Agricultural Statistic for Horticulture SPH-TBF*

https://tolikarakab.bps.go.id

Tabel 5.4
Table

Produksi Tanaman Biofarmaka Menurut Jenis Tanaman di Kecamatan Nelawi (kg), 2018–2021
Production of Medicinal Plants by Kind of Plant in Nelawi Subdistrict (kg),2018–2021

Jenis Tanaman *Kind of Plants*	2018	2019	2020	2021[x]
(1)	(2)	(3)	(4)	(5)
Jahe/*Ginger*	...	...	...	...
Kencur/*East Indian Galangal*	...	...	...	...
Kunyit/*Turmeric*	...	...	...	...
Laos/Lengkuas/*Galanga*	...	...	...	...
Komoditas daerah	...	...	...	...
Komoditas daerah	...	...	...	...

Catatan/*Note*: ...
Sumber/*Source*: BPS, Statistik Pertanian Hortikultura SPH-TBF/*BPS-Statistics Indonesia, Agricultural Statistic for Horticulture SPH-TBF*

https://tolikarakab.bps.go.id

Tabel 5.5
Table

Luas Panen Tanaman Hias Menurut Jenis Tanaman di Kecamatan Nelawi (m^2), 2018–2021
Harvested Area of Ornamental Plants by Kind of Plant in Nelawi Subdistrict (m^2), 2018–2021

Jenis Tanaman *Kind of Plants*	2018	2019	2020	2021[x]
(1)	(2)	(3)	(4)	(5)
Anggrek/*Orchid*	...	...	...	...
Krisan/*Chrysantemum*	...	...	...	...
Mawar/*Rose*	...	...	...	...
Sedap Malam/*Tuberose*	...	...	...	...
Komoditas daerah	...	...	...	...
Komoditas daerah	...	...	...	...

Catatan/*Note*: ...
Sumber/*Source*: BPS, Statistik Pertanian Hortikultura SPH-TH/*BPS-Statistics Indonesia, Agricultural Statistik for Horticulture SPH-TH*

https://tolikarakab.bps.go.id

Tabel 5.6
Table

Produksi Tanaman Hias Menurut Jenis Tanaman di Kecamatan Nelawi (tangkai), 2018–2021
Production of Ornamental Plants by Kind of Plant n Nelawi Subdistrict (stalks), 2018–2021

Jenis Tanaman *Kind of Plants*	2018	2019	2020	2021[x]
(1)	(2)	(3)	(4)	(5)
Anggrek/*Orchid*	...	...	...	...
Krisan/*Chrysantemum*	...	...	...	...
Mawar/*Rose*	...	...	...	...
Sedap Malam/*Tuberose*	...	...	...	...
Komoditas daerah	...	...	...	...
Komoditas daerah	...	...	...	...

Catatan/*Note*: ...
Sumber/*Source*: BPS, Statistik Pertanian Hortikultura SPH-TH/*BPS-Statistics Indonesia, Agricultural Statistik for Horticulture SPH-TH*

https://tolikarakab.bps.go.id

Tabel 5.7
Table

Produksi Buah-Buahan dan Sayuran Tahunan Menurut Jenis Tanaman di Kecamatan Nelawi (kuintal), 2018–2021
Production of Annual Fruits and Vegetables by Kind of Plant in Nelawi Subdistrict (quintal), 2018–2021

Jenis Tanaman *Kind of Plants*	2018	2019	2020	2021[x]
(1)	(2)	(3)	(4)	(5)
Buah–Buahan/*Fruits*:				
Durian/*Durian*	...	...	...	...
Jeruk Siam/Keprok/*Orange/Tangerine*	...	...	...	...
Mangga/*Mango*	...	...	...	...
Pepaya/*Papaya*	...	...	...	...
Pisang/*Banana*	...	...	...	...
Salak/*Snakefruit*	...	...	...	...
Komoditas daerah	...	...	...	...
Komoditas daerah	...	...	...	...
Sayuran/*Vegetables*:				
Komoditas daerah	...	...	...	...
Komoditas daerah	...	...	...	...

Catatan/*Note*: ...
Sumber/*Source*: BPS, Statistik Pertanian Hortikultura SPH-BST/*BPS-Statistics Indonesia, Agricultural Statistic for Horticulture SPH-BST*

https://tolikarakab.bps.go.id

06

PARIWISATA, TRANSPORTASI, DAN KOMUNIKASI
TOURISM, TRANSPORTATION, AND COMMUNICATION

https://kotakarakab.bps.go.id

Image: freepik.com

https://tolikarakab.bps.go.id

6.1 PARIWISATA
TOURISM

Tabel 6.1.1 / ***Table***

Jumlah Sarana Akomodasi Menurut Desa/Kelurahan dan Jenis Akomodasi di Kecamatan Nelawi, 2021
Number of Accomodation Facilities by Villages/Kelurahan and Type of Accomodation in Nelawi Subdistrict, 2021

Desa/Kelurahan *Village/Kelurahan*	Hotel *Hotel*	Penginapan *Inn*
(1)	(2)	(3)
Berename	-	-
Kendemeya	-	-
Megapura	-	-
Minagame	-	-
Mondagul	-	-
Nelawi	-	-
Palagi	-	-
Tabowanimbo	-	-
Timojino	-	-
Wabuna	-	-
Woromolome	-	-
Yilogonime	-	-
Nelawi	-	-

https://tolikarakab.bps.go.id

Catatan/*Note*: ...
Sumber/*Source*: BPS, Pendataan Potensi Desa (Podes) 2021/*BPS-Statistics Indonesia, Village Potential Data Collecting 2021*

6.2 TRANSPORTASI
TRANSPORTATION

Tabel 6.2.1 / ***Table***

Prasarana dan Sarana Transportasi Antar Desa/Kelurahan Menurut Desa/Kelurahan di Kecamatan Nelawi, 2021
Inter-Villages/Kelurahan Transportation Infrastructure and Facilities by Villages/Kelurahan in Nelawi Subdistrict, 2021

Desa/Kelurahan *Village/Kelurahan*	Jenis Prasarana Transportasi *Type of Transportation Infrastructure*	Keberadaan Angkutan Umum *Availability of Public Transportation*
(1)	(2)	(3)
Timojino	1	2
Mondagul	1	2
Tabowanimbo	1	2
Nelawi	1	2
Woromolome	1	2
Kendemeya	1	2
Palagi	1	2
Megapura	1	2
Wabuna	1	2
Minagame	1	2
Berename	1	2
Yilogonime	1	2

https://tolikarakab.bps.go.id

Lanjutan Tabel/*Continued Table* 6.2.1

Desa/Kelurahan *Village/Kelurahan*	Jenis Permukaan Jalan Darat Terluas *Type of The Widest Road Surface*	Dapat Dilalui Kendaraan Bermotor Roda 4 atau Lebih *Passable by Vehicle with 4 or more Wheels*
(1)	(4)	(5)
Timojino	3	2
Mondagul	3	1
Tabowanimbo	3	1
Nelawi	3	1
Woromolome	3	1
Kendemeya	3	1
Palagi	3	1
Megapura	3	1
Wabuna	3	1
Minagame	3	1
Berename	3	1
Yilogonime	3	1

https://tolikarakab.bps.go.id

Catatan/*Note*: ...
Sumber/*Source*: BPS, Pendataan Potensi Desa (Podes) 2021/*BPS-Statistics Indonesia, Village Potential Data Collecting 2021*

6.3 KOMUNIKASI
COMMUNICATION

Tabel 6.2.2
Table

Keberadaan Kantor Pos/Pos Pembantu/Rumah Pos, Pos Keliling, dan Perusahaan/Agen Jasa Ekspedisi Swasta Menurut Desa/Kelurahan di Kecamatan Nelawi, 2021
Number of Post Office/Subsidiary of Post Office, Mobile Portal Service, Private Expedition Service Company by Villages/Kelurahan in Nelawi Subdistrict, 2021

Desa/Kelurahan *Village/Kelurahan*	Kantor Pos/Pos Pembantu/Rumah Pos *Post Office/Subsidiary of Post Office*	Pos Keliling *Mobile Portal Service*	Perusahaan/Agen Jasa Ekspedisi Swasta *Private Expedition Service Company*
(1)	(2)	(3)	(4)
Timojino	4	3	4
Mondagul	4	3	4
Tabowanimbo	4	3	4
Nelawi	4	3	4
Woromolome	4	3	4
Kendemeya	4	3	4
Palagi	4	3	4
Megapura	4	3	4
Wabuna	4	3	4
Minagame	4	3	4
Berename	4	3	4
Yilogonime	4	3	4
Nelawi			

https://tolikarakab.bps.go.id

Catatan/*Note*: ...
Sumber/*Source*: BPS, Pendataan Potensi Desa (Podes) 2021/*BPS-Statistics Indonesia, Village Potential Data Collecting 2021*

Tabel 6.3.1
Table

Jumlah Menara Telepon seluler dan Operator Layanan Komunikasi Telepon Seluler Menurut Desa/Kelurahan di Kecamatan Nelawi, 2021
Number of Base Transceiver Station (BTS) and Cellular Phone Communication Service Operators by Villages/ Kelurahan in Nelawi Subdistrict, 2021

Desa/Kelurahan *Village/Kelurahan*	Jumlah Menara Telepon seluler *Number of Base Transceiver Station (BTS)*	Jumlah Operator Layanan Komunikasi Telepon Seluler *Cellular Phone Communication Service Operators*
(1)	(2)	(3)
Timojino	0	1
Mondagul	0	1
Tabowanimbo	0	1
Nelawi	0	1
Woromolome	0	1
Kendemeya	0	1
Palagi	0	1
Megapura	0	1
Wabuna	0	1
Minagame	0	1
Berename	0	1
Yilogonime	0	1
Nelawi	0	1

https://tolikarakab.bps.go.id

Catatan/*Note*: ...
Sumber/*Source*: BPS, Pendataan Potensi Desa (Podes) 2021/*BPS-Statistics Indonesia, Village Potential Data Collecting 2021*

Tabel 6.3.2
Table

Kekuatan Sinyal Telepon Seluler dan Jenis Sinyal Internet Telepon Seluler Menurut Desa/Kelurahan di Kecamatan Nelawi, 2021
The Strenght of Celular Phone Signal by Villages/Kelurahan in Nelawi Subdistrict, 2021

Desa/Kelurahan *Village/Kelurahan*	Kekuatan Sinyal Telepon Seluler *The Strenght of Celular Phone Signal*	Jenis Sinyal Internet Telepon Seluler *Type of Celular Phone Signal*
(1)	(2)	(3)
Timojino	3	4
Mondagul	3	4
Tabowanimbo	3	4
Nelawi	4	0
Woromolome	3	4
Kendemeya	3	4
Palagi	3	4
Megapura	3	4
Wabuna	3	4
Minagame	3	4
Berename	3	4
Yilogonime	3	4
Nelawi	3	4

https://tolikarakab.bps.go.id

Catatan/*Note*: ...
Sumber/*Source*: BPS, Pendataan Potensi Desa (Podes) 2021/*BPS-Statistics Indonesia, Village Potential Data Collecting 2021*

07

PERBANKAN, KOPERASI, DAN PERDAGANGAN
BANKING, COOPERATIVE, AND TRADE

Image: freepik.com

https://rolikarakter.bps.go.id

https://tolikarakab.bps.go.id

Tabel 7.1
Table

Banyaknya Sarana Lembaga Keuangan Bank Menurut Desa/Kelurahan dan Jenis Bank di Kecamatan Nelawi, 2021
Number of Bank by Villages/Kelurahan and Type of Bank in Nelawi Subdistrict, 2021

Desa/Kelurahan *Village/Kelurahan*	Bank Umum Pemerintah *Government Bank*	Bank Umum Swasta *Private Bank*	Bank Perkreditan Rakyat (BPR) *Rural Bank*
(1)	(2)	(3)	(4)
Berename	-	-	-
Kendemeya	-	-	-
Megapura	-	-	-
Minagame	-	-	-
Mondagul	-	-	-
Nelawi	-	-	-
Palagi	-	-	-
Tabowanimbo	-	-	-
Timojino	-	-	-
Wabuna	-	-	-
Woromolome	-	-	-
Yilogonime	-	-	-
Nelawi	-	-	-

https://tolikarakab.bps.go.id

Catatan/*Note*: ''
Sumber/*Source*: BPS, Pendataan Potensi Desa (Podes) 2021/*BPS-Statistics Indonesia, Village Potential Data Collecting 2021*

Tabel 7.2
Table

Banyaknya Koperasi Aktif Menurut Menurut Desa/ Kelurahan dan Jenis Koperasi di Kecamatan Nelawi, 2021
Number of Cooperative by Villages/Kelurahan and Type of Cooperative in Nelawi Subdistrict, 2021

Desa/Kelurahan *Village/Kelurahan*	Koperasi Unit Desa (KUD) *Village Cooperative Unit*	Koperasi Industri Kecil dan Kerajinan Rakyat (Kopinkra) *Small Industry and Citizen Handicraft Cooperative*
(1)	(2)	(3)
Berename	-	-
Kendemeya	-	-
Megapura	-	-
Minagame	-	-
Mondagul	-	-
Nelawi	-	-
Palagi	-	-
Tabowanimbo	-	-
Timojino	-	-
Wabuna	-	-
Woromolome	-	-
Yilogonime	-	-
Nelawi	-	-

https://tolikarakab.bps.go.id

Lanjutan Tabel/*Continued Table* 7.2

Desa/Kelurahan *Village/Kelurahan*	Koperasi Simpan Pinjam (Kospin) *Savings and Loan Cooperative*	Koperasi Lainnya *Other Cooperative*
(1)	(4)	(5)
Berename	-	-
Kendemeya	-	-
Megapura	-	-
Minagame	-	-
Mondagul	-	-
Nelawi	-	-
Palagi	-	-
Tabowanimbo	-	-
Timojino	-	-
Wabuna	-	-
Woromolome	-	-
Yilogonime	-	-
Nelawi	-	-

https://tolikarakab.bps.go.id

Catatan/*Note*: ...
Sumber/*Source*: BPS, Pendataan Potensi Desa (Podes) 2021/*BPS-Statistics Indonesia, Village Potential Data Collecting 2021*

Tabel 7.3
Table

Banyaknya Sarana Perdagangan Menurut Desa/Kelurahan dan Jenis Sarana Perdagangan di Kecamatan Nelawi, 2021
Number of Trade Facilities by Villages/Kelurahan and Type of Trade Facilities in Nelawi Subdistrict, 2021

Desa/Kelurahan *Village/Kelurahan*	Kelompok Pertokoan *Shopping Complexs*	Pasar dengan Bangunan Permanen *Markets in Permanent Building*	Pasar dengan Bangunan Semi Permanen *Market in Semi Permanent Building*
(1)	(2)	(3)	(4)
Berename	-	-	-
Kendemeya	-	-	-
Megapura	-	-	-
Minagame	-	-	-
Mondagul	-	-	-
Nelawi	-	-	-
Palagi	-	-	-
Tabowanimbo	-	-	-
Timojino	-	-	-
Wabuna	-	-	-
Woromolome	-	-	-
Yilogonime	-	-	-
Nelawi	-	-	-

https://tolikarakab.bps.go.id

Lanjutan Tabel/*Continued Table* 7.3

Desa/Kelurahan *Village/Kelurahan*	Pasar tanpa Bangunan *Market without Permanent Building*	Mini Market/ Swalayan/ Supermarket *Mini Market/Swalayan/ Supermarket*	Restoran/ Rumah Makan *Restaurant/ Food Stall*
(1)	(5)	(6)	(7)
Berename	-	-	-
Kendemeya	-	-	-
Megapura	-	-	-
Minagame	-	-	-
Mondagul	-	-	-
Nelawi	-	-	-
Palagi	-	-	-
Tabowanimbo	-	-	-
Timojino	-	-	-
Wabuna	-	-	-
Woromolome	-	-	-
Yilogonime	-	-	-
Nelawi	-	-	-

https://tolikarakab.bps.go.id

Catatan/*Note*: ...
Sumber/*Source*: BPS, Pendataan Potensi Desa (Podes) 2021/*BPS-Statistics Indonesia, Village Potential Data Collecting 2021*

https://tolikarakab.bps.go.id

https://tolikarakab.bps.go.id

ST2023
SENSUS PERTANIAN

BerAKHLAK
Berorientasi Pelayanan Akuntabel Kompeten
Harmonis Loyal Adaptif Kolaboratif

DATA
MENCERDASKAN BANGSA
Enlighten The Nation

https://tolikarakab.bps.go.id

BADAN PUSAT STATISTIK
KABUPATEN TOLIKARA
BPS-STATISTICS OF TOLIKARA
Jalan Kotabaru Kampung Gurikme, Kec. Karubaga;
Homepage: http://tolikarakab.bps.go.id, E-mail: bps9418@bps.go.id