

Katalog: 1102001.3273180



KECAMATAN ANDIR DALAM ANGKA

Andir Subdistrict in Figures

2021



BADAN PUSAT STATISTIK
KOTA BANDUNG
BPS-Statistics of Bandung Municipality



**KECAMATAN
ANDIR
DALAM ANGKA**
Andir Subdistrict in Figures
2021

KECAMATAN ANDIR DALAM ANGKA
Andir Subdistrict in Figures
2021

ISSN 2797-4677

No. Publikasi/*Publication Number*: 32730.2126

Katalog /*Catalog*: 1102001.3273.180

Ukuran Buku/*Book Size*: 14,8 cm x 21 cm

Jumlah Halaman/*Number of Pages* : xxvi + 122 hal/*pages*

Naskah/*Manuscript*:

BPS Kota Bandung

BPS-Statistics of Bandung City

Penyunting/*Editor*:

BPS Kota Bandung

BPS-Statistics of Bandung City

Desain Kover/*Cover Design*:

IPDS BPS Kota Bandung

Integration Processing and Statistics Dissemination BPS-Statistics of Bandung City

Ilustrasi Kover/*Cover Illustration*:

Stasiun Bandung

Diterbitkan oleh/*Published by*:

©BPS Kota Bandung/*BPS-Statistics of Bandung City*

Dicetak oleh/*Printed by*:

BPS Kota Bandung

BPS-Statistics of Bandung City

Dilarang mengumumkan, mendistribusikan, mengomunikasikan, dan/atau menggandakan sebagian atau seluruh isi buku ini untuk tujuan komersil tanpa izin tertulis dari Badan Pusat Statistik.

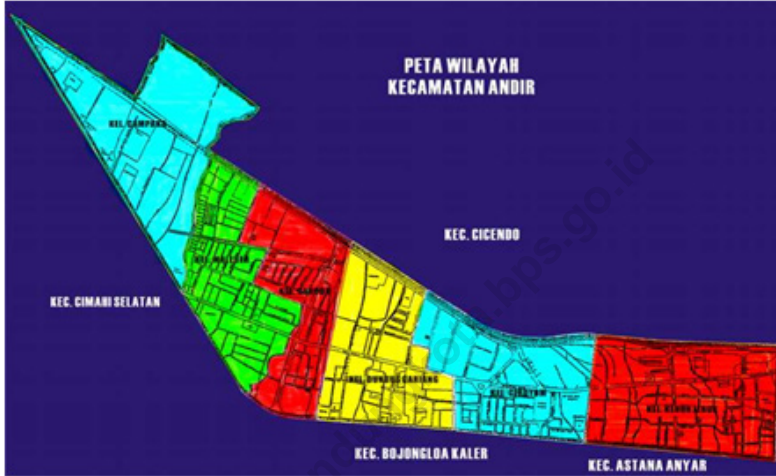
Prohibited to announce, distribute, communicate, and/or copy part or all of this book for commercial purpose without permission from BPS-Statistics Indonesia.

KECAMATAN ANDIR DALAM ANGKA
Andir Subdistrict in Figures
2021

Tim Penyusun/ *Drafting Team*

Pengarah/ <i>Director</i>	:	Aris Budiyanto SST, M.Si.
Koordinator Teknis/ <i>Technical Coordinator</i>	:	Firman Hadian SST, M.Si
Penyunting/ <i>Editor</i>	:	Ugi Nujuprono, A.Md
Naskah/ <i>Manucript</i>	:	Ruhyana
Pengolah Data/ <i>Data Processing</i>	:	1. Ruhyana 2. Firman Hadian SST, M.Si 3. Ugi Nujuprono
Gambar Kulit dan Infografis/ <i>Cover Design and Infografis</i>	:	1. Ugi Nujuprono, A.Md
Ilustrasi Gambar Kulit/ <i>Cover Illustration</i>	:	

PETA WILAYAH KECAMATAN ANDIR



KEPALA BPS KOTA BANDUNG
CHIEF STATISTICIAN OF BANDUNG CITY



Aris Budiyanto S.ST, M.Si.



KATA PENGANTAR

Kecamatan Andir Dalam Angka 2021 merupakan publikasi tahunan yang diterbitkan oleh BPS Kota Bandung. Disadari bahwa publikasi ini belum sepenuhnya memenuhi harapan pihak pemakai data khususnya para perencana, namun diharapkan dapat membantu melengkapi penyusunan rencana pembangunan di Kota Bandung.

Publikasi ini dapat terwujud berkat kerja sama dan bantuan dari berbagai pihak baik instansi pemerintah maupun swasta. Kepada semua pihak yang telah memberikan bantuan disampaikan penghargaan dan terima kasih yang sebesar-besarnya.

Walaupun publikasi ini telah disiapkan sebaik-baiknya, namun disadari masih ada kekurangan dan kesalahan yang terjadi. Untuk perbaikan publikasi ini, tanggapan dan saran yang bersifat konstruktif dari para pemakai sangat diharapkan

Bandung, September 2021
Kepala BPS
KOTA BANDUNG



Aris Baldiyanto, S.ST, M.Si.
NIP. 19740307199512001



PREFACE

Andir Subdistrict In Figures 2021 is an annual publication published by BPS Bandung. Realized that this publication has not fully met the expectations of data users, especially the planners, but is expected to help complete the preparation of development plans in the city of Bandung.

This publication can be realized thanks to the cooperation and assistance of various parties both government and private agencies. To all parties who have provided assistance are presented awards and thank you very much.

Although this publication has been prepared as best as possible, realized there are still shortcomings and mistakes that occur. To improvements to this publication, constructive responses and suggestions from the users is highly expected.

*Bandung, September 2021
Chief Statistician of
Bandung City*

**Aris Badiyanto, S.ST, M.Si.
NIP. 19740307199512001**

DAFTAR ISI / CONTENTS

	Halaman <i>Page</i>
Kata Pengantar/ <i>Preface</i>	ix
Daftar Isi/ <i>Contents</i>	xi
Daftar Tabel/ <i>List of Tables</i>	xiii
Daftar Gambar/ <i>List of Figures</i>	xxiii
Penjelasan Umum/ <i>Explanatory Notes</i>	xxv
1. Geografi dan Iklim/ <i>Geography and Climate</i>	1
2. Pemerintahan/ <i>Government</i>	15
3. Penduduk dan Ketenagakerjaan/ <i>Population and Employment</i>	25
4. Sosial dan Kesejahteraan Rakyat/ <i>Social and Welfare</i>	42
5. Pertanian / <i>Agriculture</i>	85
6. Industri dan Energi/ <i>Industry and Energy</i>	91
7. Perdagangan/ <i>Trade</i>	99
8. Hotel, Pariwisata, Transportasi dan Komunikasi/ <i>Hotel, Tourism, Transportation and Communication</i>	107
9. Keuangan/ <i>Finance</i>	115

DAFTAR TABEL/LIST OF TABLES

	Halaman Page
1. GEOGRAFI DAN IKLIM/GEOGRAPHY AND CLIMATE	
1.1 KEADAAN GEOGRAFI GEOGRAPHY CONDITION	
1.1.1 Luas Daerah Menurut Kelurahan di Kecamatan Andir, 2020 <i>Total Area by Village in Andir Subdistrict, 2020</i>	5
1.1.2 Tinggi Wilayah di Atas Permukaan Laut (DPL) Menurut Kelurahan di Kecamatan Andir, 2020 <i>Altitude Above Sea Level (ASL) by Village in Andir Subdistrict, 2020</i>	6
1.1.3 Jarak Antar Kelurahan, Ke Kecamatan Andir dan Ke Pemerintahan Kota Bandung, 2020 <i>Distance Between Villages, To Andir Subdistricts, and the City Government of Bandung, 2020</i>	7
1.1.4 Jarak Kecamatan Andir Ke Kecamatan Lain dan ke Pemerintahan Kota Bandung, 2020 <i>Distance from Andir Subdistrict to Other Subdistricts and to the City Government of Bandung, 2020</i>	9
1.2 KEADAAN IKLIM CLIMATE CONDITION	
1.2.1 Pengamatan Unsur Iklim Menurut Bulan di Stasiun Bandung, 2020 <i>Observation of Climate Elements By Months at Bandung Station, 2020</i>	11
2. PEMERINTAHAN/GOVERNMENT	
2.1 WILAYAH ADMINISTRATIF ADMINISTRATIVE AREA	
2.1.1 Jumlah RT dan RW di Kecamatan Andir, 2014–2020 <i>Number of Neighbourhood and Hamlet in Andir Subdistrict, 2014– 2020</i>	19
2.1.2 Jumlah RT dan RW Menurut Kelurahan di Kecamatan Andir, 2020 <i>Number of Neighbourhood and Hamlet by Village in Andir Subdistrict,</i>	

	Halaman Page
2020.....	20
2.2 PEMERINTAHAN GOVERNMENT	
2.2.1 Jumlah Pegawai Negeri Sipil Menurut Kelurahan dan Jenis Kelamin di Kecamatan Andir, 2020 <i>Number of Civil Servants by Village and Gender in Andir Subdistrict, 2020.....</i>	21
2.2.2 Jumlah Pegawai Negeri Sipil Menurut Pendidikan Tertinggi yang Ditamatkan dan Jenis Kelamin di Kecamatan Andir, 2020 <i>Number of Civil Servants by Highest Education Level and Gender in Andir Subdistrict, 2020.....</i>	22
2.2.3 Jumlah Pegawai Negeri Sipil Menurut Golongan Kepangkatan dan Jenis Kelamin di Kecamatan Andir, 2020 <i>Number of Civil Servants by Hierarchy and Sex in Andir Subdistrict, 2020.....</i>	23
3. PENDUDUK DAN KETENAGAKERJAAN/ POPULATION AND EMPLOYMENT	
3.1 KEPENDUDUKAN POPULATION	
3.1.1 Penduduk, Laju Pertumbuhan Penduduk, Distribusi Persentase Penduduk, Kepadatan Penduduk, Rasio Jenis Kelamin Menurut Kelurahan di Kecamatan Andir, 2020 <i>Population, Population Growth Rate, Percentage Distribution of Population, Population Density, and Sex Ratio by Village in Andir Subdistrict, 2020.....</i>	29
3.1.2 Jumlah Penduduk Menurut Kelompok Umur dan Jenis Kelamin di Kecamatan Andir, 2020..... <i>Total Population by Age Groups and Sex in Andir Subdistrict, 2020</i>	32
3.1.3 Jumlah Penduduk Kecamatan Andir Hasil Sensus Penduduk Tahun 2010-2020 <i>Total Population of Andir Subdistrict Result of Population Census 2010-2020</i>	33

	Halaman Page	
3.1.4	Proyeksi Penduduk di Kecamatan Andir Menurut Jenis Kelamin Tahun 2015-2019 <i>Population Projection in Andir subdistrict by Gender in 2015-2019.....</i>	34
3.1.5	Penduduk Kecamatan Andir Menurut Usia Sekolah Semester II 2020 <i>Andir Subdistrict Population According to School Age Semester II 2020</i>	35
3.1.6	Jumlah Penduduk Menurut Pendidikan dan Kelurahan di Kecamatan Andir Tahun 2020 <i>Number of Population by Education and Urban Village in Andir District in 2020.....</i>	36
3.1.7	Angka Ketergantungan Menurut Kelurahan di Kecamatan Andir Semester II 2020 <i>Dependency Rate by Village in Andir Subdistrict Semester II 2020.....</i>	38
3.1.8	Jumlah Kelahiran dan Kematian Menurut Jenis Kelamin dan Kelurahan di Kecamatan Andir Tahun 2019 <i>Number of Births and Deaths by Gender and Village in Andir Subdistrict in 2019.....</i>	39
3.1.9	Jumlah Penduduk Datang dan Pindah Menurut Jenis Kelamin dan Kelurahan di Kecamatan Andir Tahun 2019 <i>Number of Residents Coming In and Moving Out by Gender and Urban Village in Andir Subdistrict in 2019.....</i>	40
3.2	KETENAGAKERJAAN	
	EMPLOYMENT	
3.2.1	Jumlah Penduduk Menurut Pekerjaan dan Kelurahan di Kecamatan Andir Semester II 2020 <i>Number of Population by Occupation and Village in Andir District Semester II 2020.....</i>	41
4.	SOSIAL DAN KESEJAHTERAAN RAKYAT/SOCIAL AND WELFARE	
4.1	PENDIDIKAN	
	EDUCATION	
4.1.1	Banyaknya Sekolah Dasar (SD) Menurut Kelurahan di Kecamatan Andir, 2020 <i>Number of Primary Schools by Village in Andir Subdistrict, 2020.....</i>	49

4.1.2	Banyaknya Madrasah Ibtidaiyah (MI) Menurut Kelurahan di Kecamatan Andir, 2020 <i>Number of Madrasah Ibtidaiyah (MI) by Village in Andir Subdistrict, 2020.....</i>	50
4.1.3	Banyaknya Sekolah Menengah Pertama (SMP) Menurut Kelurahan di Kecamatan Andir, 2020 <i>Number of Junior High Schools by Village in Andir Subdistrict, 2020.....</i>	51
4.1.4	Banyaknya Madrasah Tsanawiyah (MTs) Menurut Kelurahan di Kecamatan Andir, 2020 <i>Number of Madrasah Tsanawiyah (MTs) by Village in Andir Subdistrict, 2020.....</i>	52
4.1.5	Banyaknya Sekolah Menengah Atas (SMA) Menurut Kelurahan di Kecamatan Andir, 2020 <i>Number of Senior High Schools by Village in Andir Subdistrict, 2020.....</i>	53
4.1.6	Banyaknya Sekolah Madrasah Aliyah (MA) Menurut Kelurahan di Kecamatan Andir, 2020 <i>Number of Madrasah Aliyah (MA) by Village in Andir Subdistrict, 2020</i>	54
4.1.7	Banyaknya Sekolah Menengah Kejuruan (SMK) Menurut Kelurahan di Kecamatan Andir, 2020 <i>Number of Vocational High Schools by Village in Andir Subdistrict, 2020.....</i>	55
4.1.8	Banyaknya Akademi/Perguruan Tinggi Menurut Kelurahan di Kecamatan Andir, 2020 <i>Number of Academy/College by Village in Andir Subdistrict, 2020.....</i>	56
4.1.9	Kemudahan Untuk Mencapai Sarana Pendidikan Terdekat Bagi Kelurahan yang Tidak ada Sarana Pendidikan Menurut Kelurahan dan Jenjang Pendidikan di Kecamatan Andir, 2020 <i>Ease of Reaching the Nearest Educational Facilities for Village with No Educational Facilities by Village and Educational Level in Andir Subdistrict, 2020</i>	57
4.2	KESEHATAN HEALTH	
4.2.1	Banyaknya Sarana Kesehatan Menurut kelurahan dan Jenis Sarana Kesehatan di Kecamatan Andir, 2020 <i>Number of Health Facilities by Village and Type Health Facilities in</i>	

	Halaman Page
<i>Andir Subdistrict, 2020</i>	59
4.2.2 Kemudahan Mencapai Sarana Kesehatan Terdekat Bagi Kelurahan yang Tidak ada Sarana Kesehatan Menurut Kelurahan dan Jenis Sarana Kesehatan di Kecamatan Andir, 2020 <i>Ease of Reaching Nearest Health Facilities for Villages with No Health Facilities by Village and Type of Health Facilities in Andir Subdistrict, 2020</i>	61
4.2.3 Banyaknya Warga Penderita Gizi Buruk Menurut Kelurahan/Desa di Kecamatan Andir 2019 dan 2020 <i>Number Of Poor Nutrition Patient by Vilage in Andir Subdistrict, 2019 and 2020</i>	63
4.2.4 Jumlah Balita yang Pernah Mendapat Imunisasi dan Jenis Imunisasi di Kecamatan Andir Tahun 2016-2019	
<i>Number of Toddlers Who Have Received Immunization and Types of Immunization in Andir District 2016-2019</i>	
4.2.5 Jumlah Bayi Lahir dan Bayi Berat Badan Lahir Rendah (BBLR) di Kecamatan Andir Tahun 2017-2019 <i>Number of Newborns and Low Birth Weight Babies (LBW) in Andir District in 2017-2019</i>	65
4.2.6 Jumlah Peserta KB Aktif Menurut Jenis Alat Kontrasepsi yang Digunakan per Kelurahan di Kecamatan Andir Tahun 2020 <i>Number of Active Family Planning Participants by Type of Contraceptive Device Used per Kelurahan in Andir District in 2020</i>	66
4.3 AGAMA RELIGION	
4.3.1 Persentase Penduduk Menurut Kelurahan dan Agama yang Dianut di Kecamatan Andir, 2020 <i>Percentage of Population by Village and Religion Adhered to in Andir Subdistrict, 2020</i>	68
4.3.2 Jumlah Sarana Peribadatan per Kelurahan di Kecamatan Andir, 2020 <i>Number of Facilities of Worship per Village in Andir Subdistrict, 2020</i> ...	69
4.3.3 Jumlah Pemberi dan Penerima Zakat Fitrah per Kelurahan di Kecamatan Andir, 2019 <i>Number of Givers and Recipients of Zakat Fitrah per Village in</i>	

	Halaman Page
<i>Cibeunying Kaler Subdistrict, 2019</i>	71
4.3.4 Jumlah Zakat Fitrah Terkumpul Menurut Jenisnya per Kelurahan di Kecamatan Andir, 2019 <i>Amount of Zakat Fitrah Collected by Type per Village in Andir Subdistrict, 2019</i>	72
4.3.5 Jumlah Jemaah Haji Menurut Jenis Kelamin per Kelurahan di Kecamatan Andir, 2019 <i>Number of Hajj Pilgrims by Gender per Village in Andir Subdistrict, 2019</i>	73
4.3.6 Jumlah Nikah, Talak, Cerai dan Rujuk per Kelurahan di Kecamatan Andir, 2019 <i>Number of Marriage, Divorce, Divorce and Referral per Village in Andir Subdistrict, 2019</i>	74
4.4 SOSIAL LAINNYA OTHER SOCIAL AFFAIRS	
4.4.1 Jumlah Gangguan Umum Kamtibmas Menurut Jenis per Kelurahan di Kecamatan Andir, 2020 <i>Number of Public Disorders of Security and Safety by Type per Village in Andir Subdistrict, 2020</i>	75
4.4.2 Banyaknya Kejadian Bencana Alam Menurut Kelurahan dan Jenis Bencana Alam di Kecamatan Andir, 2020 <i>Number of Natural Disaster Incident by Village in Andir Subdistrict, 2020</i>	77
4.4.3 Banyaknya Korban Jiwa Akibat Bencana Alam Menurut Kelurahan dan Jenis Bencana Alam di Kecamatan Andir, 2020 <i>Number of Deaths Due to Natural Disasters by Village and Type of Natural Disasters in Andir Subdistrict, 2020</i>	80
4.4.4 Keberadaan Fasilitas/Upaya Antisipasi/Mitigasi Bencana Alam Menurut Kelurahan di Kecamatan Andir, 2020 <i>Existence of Facilities/Efforts for Anticipation/Mitigation of Natural Disasters by Urban Village in Andir Subdistrict, 2020</i>	83
4.4.5 Banyaknya Kelurahan Menurut Penggunaan Fasilitas Tempat Buang	

	Air Besar Sebagian Besar Keluarga di Kecamatan Andir, 2018, 2019,dan 2020 <i>Number of Villages by Use of Defecation Facilities for Most Families in Andir Subdistrict, 2018, 2019, and 2020</i>	85
4.4.6	Banyaknya Kelurahan yang Memiliki Kelompok Kegiatan Olahraga Menurut Jenis Olahraga dan Ketersedian Fasilitas/ Lapangan Olahraga di Kecamatan Andir, 2020 <i>Number of Villages that Have Sports Activity Groups by Type of Sports and Availability of Facilities/Sports Fields in Andir Subdistrict, 2020</i>	86
4.4.7	Banyaknya Embung Desa Menurut Kelurahan di Kecamatan Andir, 2019-2020 <i>Number of Village Embungs by Village in Andir Subdistrict, 2019-2020</i>	88
5.	PERTANIAN/AGRICULTURE	
5.1	HORTIKULTURA HORTICULTURE	
5.1.1	Luas Lahan Sawah dan Bukan Sawah (Ha) per Kelurahan di Kecamatan Andir, 2020 <i>Paddy and Non-Paddy Land Area (Ha) per Village in Andir Subdistrict, 2020</i>	93
6.	INDUSTRI / INDUSTRY	
6.1	Banyaknya Keluarga Menurut Kelurahan dan Jenis Pengguna Listrik di Kecamatan Andir, 2020 <i>Number of Families by Village and Type of Electricity Users in Andir Subdistrict, 2020</i>	99
6.2	Banyaknya Kelurahan Menurut Keberadaan Penerangan Jalan Utama Kelurahan di Kecamatan Andir, 2018,2019, dan 2020 <i>Number of Village by Existence of Village Main Street Lighting in Andir Subdistrict, 2018, 2019, and 2020</i>	100
6.3	Banyaknya Kelurahan Menurut Jenis Bahan Bakar Untuk Memasak yang Digunakan Oleh Sebagian Besar Keluarga di Kecamatan Andir, 2014, 2018, 2019, dan 2020 <i>Number of Village by Type of Fuel for Cooking Used by Most Famiies in Andir Subdistrict, 2014, 2018, 2019, and 2020</i>	101

6.4	Banyaknya Kelurahan Menurut Sumber Air Minum Sebagian Besar Keluarga di Kecamatan Andir, 2014, 2018, 2019, dan 2020 <i>Number of Village by Source of Drinking Water for Most Families in Andir Subdistrict, 2014, 2018, 2019, and 2020</i>	102
7.	PERDAGANGAN/TRADE	
7.1	Banyaknya Sarana dan Prasarana Ekonomi Menurut Kelurahan dan Jenisnya di Kecamatan Andir, 2020 <i>Number of Economic Facilities and Infrastructure by Village and Type in Andir Subdistrict, 2020</i>	107
8.	HOTEL, PARIWISATA, KOMUNIKASI DAN TRANSPORTASI/ HOTEL, TOURISM, TRANSPORTATION AND COMMUNICATION	
8.1	KOMUNIKASI COMMUNICATION	
8.1.1	Jumlah Menara dan Operator Layanan Komunikasi Telepon Seluler Serta Kondisi Sinyal Telepon Seluler Menurut Kelurahan di Kecamatan Andir, 2020 <i>Number of Towers and Cellular Telephone Communication Service Operators and Cellular Phone Signal Conditions by Village in Andir Subdistrict, 2020</i>	115
8.2	TRANSPORTASI TRANSPORTATION	
8.2.1	Sarana Transportasi Antar Kelurahan Menurut Kelurahan di Kecamatan Andir, 2020 <i>Inter-Village Transportation Facilities by Village in Andir Subdistrict, 2020</i>	116
8.2.2	Kondisi Jalan Darat Antar Kelurahan Menurut Kelurahan di Kecamatan Andir, 2020 <i>Condition of Roads Between Villages by Village in Andir Subdistrict, 2020</i>	117
8.2.3	Keberadaan Kantor Pos/Pos Pembantu/Rumah Pos dan Perusahaan/ Agen Jasa Ekspedisi Swasta Menurut Kelurahan di Kecamatan Andir, 2020 <i>Existence of Post Offices/Sub-Posts/Post Houses and Companies/ Private Expedition Service Agencies by Village in Andir Subdistrict,</i>	

2020..... 118

9. KEUANGAN/FINANCE

9.1 Banyaknya Sarana Lembaga Keuangan yang Beroperasi Menurut Kelurahan dan Jenisnya di Kecamatan Andir, 2020
Number of Operating Financial Institution Facilities by Village and Type in Andir Subdistrict, 2020..... 123

9.2 Banyaknya Koperasi aktif Menurut Jenis Koperasi dan Kelurahan di Kecamatan Andir, 2020
Number of Active Cooperative by Kind of Cooperative and Village in Andir Subdistrict, 2020..... 124

9.3 Jumlah Wajib Pajak dan Penerimaan PBB per Kelurahan di Kecamatan Andir, 2020
Number of Taxpayers and Property Tax Revenue by Village in Andir District, 2020..... 125

<https://bandungkota.bps.go.id>

DAFTAR GAMBAR/LIST OF FIGURES

	Halaman Page	
1.1	Proporsi Luas Daerah menurut Kelurahan di Kecamatan Andir, 2020 <i>Area Proportion of Village in Andir Subdistrict, 2020</i>	5
1.2	Jarak Kecamatan Andir Ke Kecamatan Lain dan ke Pemerintahan Kota Bandung, 2020 <i>Distance from Andir Subdistrict to Other Subdistricts and to the City Government of Bandung, 2020</i>	6
2.1	jumlah Pegawai Negeri Sipil Menurut Kelurahan dan Jenis Kelamin di Kecamatan Andir, 2020 <i>Civil Servants Numbers by Village and Gender in Andir Subdistrict, 2020</i>	21
2.2	Proporsi Pegawai Negeri Sipil Menurut Pendidikan Tertinggi yang Ditamatkan di Kecamatan Andir, 2020 <i>Proportion of Civil Servants by Highest Education Level in Andir Subdistrict, 2020</i>	22
3.1	Jumlah Penduduk di Kecamatan Andir Menurut Kelurahan Hasil Sensus Penduduk 2020 <i>Andir Subdistrict Population by Village from Population Census 2020</i> ..	27
3.2	Jumlah Penduduk Menurut Kelompok Umur dan Jenis Kelamin di Kecamatan Andir, 2020 <i>Total Population by Age Groups and Sex in Andir Subdistrict, 2020</i>	28
4.1	Banyaknya Sekolah Dasar (SD) Menurut Kelurahan di Kecamatan Andir, 2020 <i>Number of Primary Schools by Village in Andir Subdistrict, 2020</i>	44
4.2	Proporsi Peserta KB Aktif Menurut Jenis Alat Kontrasepsi yang Digunakan di Kecamatan Andir Tahun 2020 <i>Proportion of Active Family Planning Participants by Type of Contraceptive Device Used in Andir Subdistrict in 2020</i>	45
5	Luas Lahan Sawah dan Bukan Sawah (Ha) per Kelurahan di Kecamatan Andir, 2020 <i>Paddy and Non-Paddy Land Area (Ha) per Village in Andir Subdistrict,</i>	

	Halaman Page
2020.....	91
6 Banyaknya Keluarga Menurut Kelurahan dan Jenis Pengguna Listrik di Kecamatan Andir, 2020 <i>Number of Families by Village and Type of Electricity Users in Andir Subdistrict, 2020.....</i>	97
7 Banyaknya Toko/Warung Kelontong Menurut Desa/Kelurahan di Kecamatan Andir, 2020 <i>Number of Grocery Store by Village in Andir Subdistrict, 2020</i>	105
8 Jumlah Menara Telepon Seluler Menurut Desa/Kelurahan di Kecamatan Andir, 2020 <i>Number of Cellular Phone Towers According to Kelurahan in Andir Subdistrict, 2020.....</i>	113
9.1 Banyaknya Sarana Lembaga Keuangan Yang Beroperasi Menurut Desa/Kelurahan dan Jenisnya di Kecamatan Andir, 2020 <i>Number of Financial Institutions Operating by Village and Type in Andir Subdistrict, 2020.....</i>	121
9.2 Banyaknya Koperasi yang Masih Aktif Menurut Kelurahan dan Jenis Koperasi di Kecamatan Andir, 2020 <i>Number of Cooperative by Village and Types in Andir Subdistrict, 2020.....</i>	122

PENJELASAN UMUM/EXPLANATORY NOTES

Tanda-tanda, satuan-satuan, dan lain-lainnya yang digunakan dalam publikasi ini adalah sebagai berikut:

Symbols, measurement units, and acronyms which are used in this publication, are as follows:

1. TANDA-TANDA/SYMBOLS

Data tidak tersedia/Data not available	: ...
Tidak ada atau nol /Null or zero	: -
Data dapat diabaikan/Data negligible	: 0
Tanda decimal/Decimal point	: ,
Data tidak dapat ditampilkan/Not applicable	: NA
Angka estimasi/Estimated figures	: e
Angka diperbaiki/Revised figures	: r
Angka sementara/Preliminary figures	: x
Angka sangat sementara/Very preliminary figures	: xx
Angka sangat sangat sementara/Very very preliminary figures	: xxx

2. SATUAN/UNITS

barel/barrel	: 158,99 liter/litres = 1/6,2898 m ³
hektar (ha)/hectare (ha)	: 10 000 m ²
kilometer (km)/kilometres (km)	: 1 000 meter/meters (m)
knot/knot	: 1,8523 km/jam (km/hour)
kuintal/quintal	: 100 kg
KWh	: 1 000 Watt hour
MWh	: 1 000 KWh
liter (untuk beras)/litre (for rice)	: 0,80 kg
MMSCF	: 1/35,3 m ³
metrik ton (m.ton)/metric ton (m. ton)	: 0,98421 long ton = 1 000 kg
ons/ounce	: 28,31 gram/grams
ton	: 1 000 kg

Satuan lain: buah, dus, butir, helai/lembar, kaleng, batang, pulsa, ton kilometer (ton-km), jam, menit, persen (%).

Other units: unit, pack, pieces, sheet, tin, pulse, ton-kilometres(ton-km), hour, minute, percent (%).

Perbedaan angka di belakang koma disebabkan oleh pembulatan angka.

The difference in decimal numbers is caused by rounding.

<https://bandungkota.bps.go.id>

Bab 1

Geografi

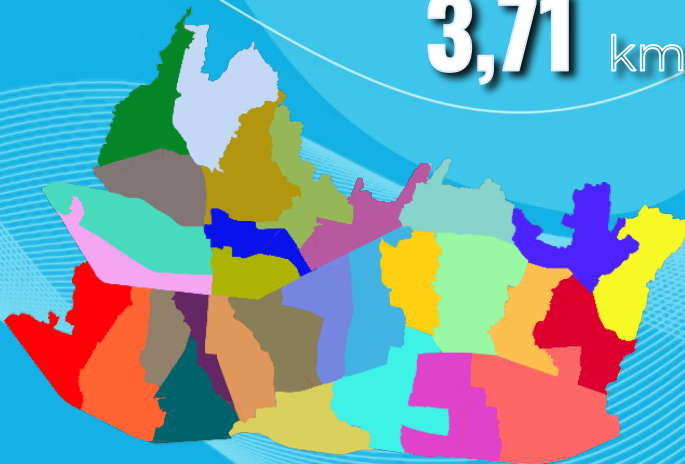
Geography

Luas Wilayah Kecamatan

Area of District

Andir

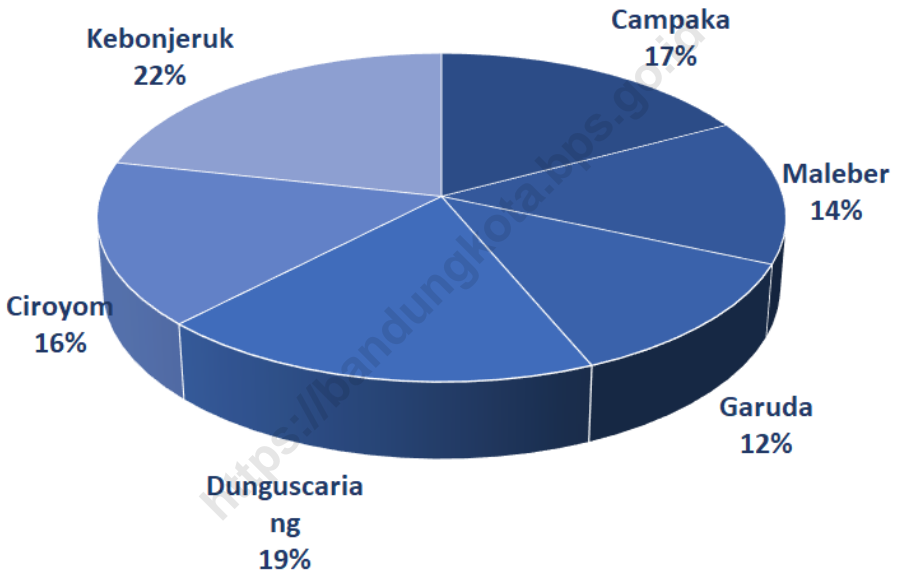
3,71 km²



Sumber/Source: Profil Kelurahan di Andir

Gambar 1.1
Figures

Proporsi Luas Daerah menurut Kelurahan di Kecamatan Andir (%), 2020
Area Proportion of Village in Andir Subdistrict(%), 2020

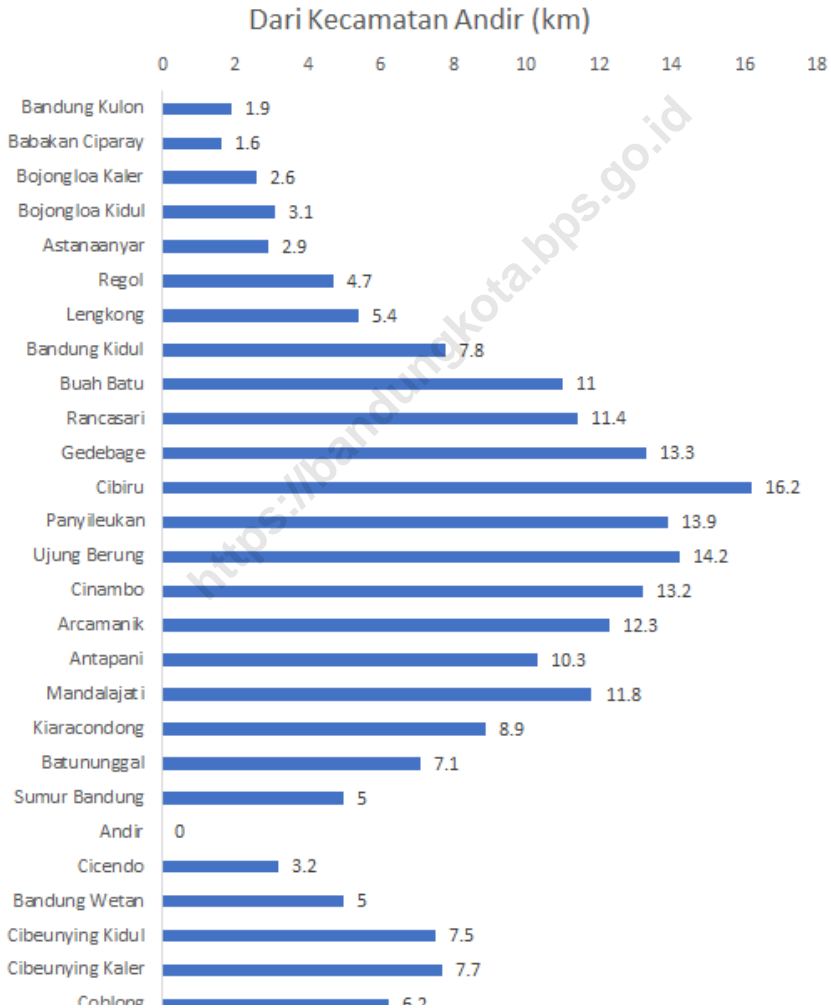


Sumber/Source :

Profil Kelurahan di Kecamatan Andir/ Kelurahan profile in Andir Subdistrict

Gambar 1.2
Figures

Jarak Kecamatan Andir Ke Kecamatan Lain dan ke Pemerintahan Kota Bandung, 2020
Distance from Andir Subdistrict to Other Subdistricts and to the City Government of Bandung , 2020



Sumber/Source : Kantor Kecamatan Andir/Andir Subdistrict Office

1.1 KEADAAN GEOGRAFI GEOGRAPHY CONDITION

Tabel 1.1.1 **Luas Daerah Menurut Kelurahan di Kecamatan Andir, 2020**
Table 1.1.1 **Total Area by Village in Andir Subdistrict, 2020**

No	Kelurahan Village	Luas Total Area (km ² /sq.km)	Persentase Percentage
(1)	(2)	(3)	(4)
1	Campaka	0,64	17,5
2	Maleber	0,53	14,28
3	Garuda	0,45	12,13
4	Dunguscariang	0,69	18,60
5	Ciroyom	0,60	16,17
6	Kebonjeruk	0,80	21,56
Kecamatan Andir Andir Subdistrict		3,71	100

Sumber/Source: Profil Kelurahan di Andir/ Village Profile in Andir Subdistrict

Tabel 1.1.2 **Tinggi Wilayah di Atas Permukaan Laut (DPL) Menurut Kelurahan di Kecamatan Andir, 2020**
Altitude Above Sea Level (ASL) by Village in Andir Subdistrict, 2020

No	Kelurahan Village	Tinggi Wilayah (mdpl) Altitude (m a.s.l)
(1)	(2)	(3)
1	Campaka	738,0
2	Maleber	734,0
3	Garuda	723,0
4	Dunguscariang	724,0
5	Ciroyom	724,0
6	Kebonjeruk	709,0

Catatan/Note: ...

Sumber/Source: Data Pendataan Potensi Desa 2020/ BPS, Village Potential Data Collection (Podes) 2020

Tabel
Table 1.1.3

Jarak Antar Kelurahan, Ke Kecamatan Andir dan Ke Pemerintahan Kota Bandung, 2020
Distance Between Villages, To Andir Subdistricts, and the City Government of Bandung , 2020

No	Dari From	Ke : (Km.) To : (Km.)			
		Kel. Campaka	Kel. Maleber	Kel. Garuda	Kel. Dungusariang
(1)	(2)	(3)	(4)	(5)	(6)
1	Campaka	-	0,7	1,6	2,2
2	Maleber	0,7	-	1,1	1,6
3	Garuda	1,6	1,1	-	0,6
4	Dungusariang	2,2	1,6	0,6	-
5	Ciroyom	0,8	0,8	1,9	2,4
6	Kebonjeruk	2,0	1,8	2,8	3,0
7	Kec. Andir	1,9	2,0	3,2	3,6
8	Pemkot Bandung	1,5	1,6	2,7	3,2

Lanjutan Tabel/*Continued Table 1.1.3*

No	Dari From	Ke: (km.) To			
		Kel. Ciroyom	Kel. Kebonjeruk	Kec. Andir	Pemkot Bandung
(1)	(2)	(8)	(9)	(10)	(11)
1	Campaka	4	4	2,5	5
2	Maleber	1	2	0,2	4
3	Garuda	1	2,5	1	3,5
4	Dunguscariang	1,8	1	1,5	3,5
5	Ciroyom	-	1,8	2	2
6	Kebonjeruk	1,8	-	0,8	3
7	Kecamatan Andir	2	0,8	-	3,5
8	Pemkot Bandung	3	3	3,5	-

Sumber/Source: Google Maps

Tabel
Table 1.1.4

**Jarak Kecamatan Andir Ke Kecamatan Lain dan ke
Pemerintahan Kota Bandung, 2020**
*Distance from Andir Subdistrict to Other Subdistricts and to
the City Government of Bandung , 2020*

No	Ke Kecamatan : To Subdistict :	Dari Kecamatan Andir (Km.) From Andir Subdistrict (Km.)
(1)	(2)	(3)
1	Andir	1,9
2	Babakan Ciparay	1,6
3	Bojongloa Kaler	2,6
4	Bojongloa Kidul	3,1
5	Astanaanyar	2,9
6	Regol	4,7
7	Lengkong	5,4
8	Bandung Kidul	7,8
9	Buah Batu	11,0
10	Rancasari	11,4
11	Gedebage	13,3
12	Cibiru	16,2
13	Panyileukan	13,9
14	Ujung Berung	14,2
15	Cinambo	13,2
16	Arcamanik	12,3
17	Antapani	10,3
18	Mandalajati	11,8
19	Kiaracondong	8,9
20	Batununggal	7,1

Lanjutan Tabel/*Continued Table* 1.1.4

No	Ke Kecamatan : To Subdistict :	Dari Kecamatan Andir (Km.) From Andir Subdistrict (Km.)
(1)	(2)	(3)
21	Sumur Bandung	5,0
22	Andir	-
23	Cicendo	3,2
24	Bandung Wetan	5,0
25	Cibeunying Kidul	7,5
26	Cibeunying Kaler	7,7
27	Coblong	6,2
28	Sukajadi	3,9
29	Sukasari	6,2
30	Cidadap	6,4
31	Pemkot Bandung	8,0

Sumber/Source: Kantor Kecamatan Andir/Andir Subdistrict Office

1.2 KEADAAN IKLIM CLIMATE CONDITION

Tabel 1.2.1 Pengamatan Unsur Iklim Menurut Bulan di Stasiun Bandung, 2020
Observation of Climate Elements By Months at Bandung Station, 2020

Bulan Month	Suhu/Temperature (°C)			Kelembaban/Humidity (%)		
	Minimum	Rata-rata Average	Maksimum Maximum	Minimum	Rata-rata Average	Maksimum Maximum
(1)	(2)	(3)	(4)	(5)	(6)	(7)
Januari/January	19,80	25,69	32,00	46,00	73,94	99,00
Februari/February	19,70	25,22	32,20	51,00	76,42	97,00
Maret/March	19,90	25,80	31,60	46,00	73,93	98,00
April/April	18,20	25,91	31,40	50,00	74,42	97,00
Mei/May	19,40	25,94	31,80	46,00	74,33	97,00
Juni/June	18,60	25,95	31,20	43,00	68,41	97,00
Juli/July	16,00	25,42	31,40	35,00	65,11	95,00
Agustus/August	16,80	26,22	32,40	28,00	64,08	97,00
September/September	15,90	26,86	33,00	33,00	59,69	93,00
Oktober/October	19,00	25,77	32,00	39,00	69,84	97,00
November/November	18,00	26,15	32,40	37,00	68,36	97,00
Desember/December	19,60	25,39	31,00	43,00	70,45	97,00

Lanjutan Tabel/Continued Table 1.2.1

Bulan Month	Kecepatan Angin (m/det) Wind Velocity (m/sec)			Tekanan Udara/Atmospheric Pressure (mb)		
	Minimum	Rata-rata Average	Maksimum Maximum	Minimum	Rata-rata Average	Maksimum Maximum
(1)	(8)	(9)	(10)	(11)	(12)	(13)
Januari/January	calm	2,08	6,69	919,50	923,44	1 013,80
Februari/February	calm	1,89	7,72	919,20	924,09	1 017,40
Maret/March	calm	1,50	7,72	919,60	923,34	927,00
April/April	calm	1,44	6,17	920,20	923,49	927,50
Mei/May	calm	1,34	5,14	919,10	923,06	927,60
Juni/June	calm	1,77	5,14	919,50	923,26	926,80
Juli/July	calm	1,93	6,17	920,20	923,09	1 013,90
Agustus/August	calm	1,85	6,17	919,20	922,97	926,90
September/September	calm	2,08	8,23	919,10	923,08	926,70
Oktober/October	calm	1,87	8,23	919,30	922,61	926,30
November/November	calm	1,74	6,17	919,40	922,85	926,80
Desember/December	calm	2,65	8,75	918,10	921,98	1 014,00

Lanjutan Tabel/*Continued Table* 1.2.1

Bulan Month	Jumlah Curah Hujan Number of Precipitation (mm)	Jumlah Hari Hujan (hari) Number of Rainy Days (day)	Penyinaran Matahari Duration of Sunshine (%)
(1)	(14)	(15)	(16)
Januari/January	207,60	23	44,40
Februari/February	336,60	27	33,66
Maret/March	290,80	27	50,60
April/April	271,40	20	63,04
Mei/May	292,30	17	55,16
Juni/June	30,30	15	76,46
Juli/July	63,70	9	79,68
Agustus/August	41,60	8	81,09
September/September	87,70	9	81,50
Oktober/October	327,30	20	57,90
November/November	207,30	23	58,38
Desember/December	261,80	29	47,90

Sumber/Source: Badan Meteorologi, Klimatologi dan Geofisika Stasiun Bandung / Meteorology, Climatology and Geophysics Agency Bandung Station

<https://bandungkota.bps.go.id>

Bab 2

Pemerintahan

Government

Andir

Terdiri dari

Consist of

6 Kelurahan

54 RW dan **381** RT

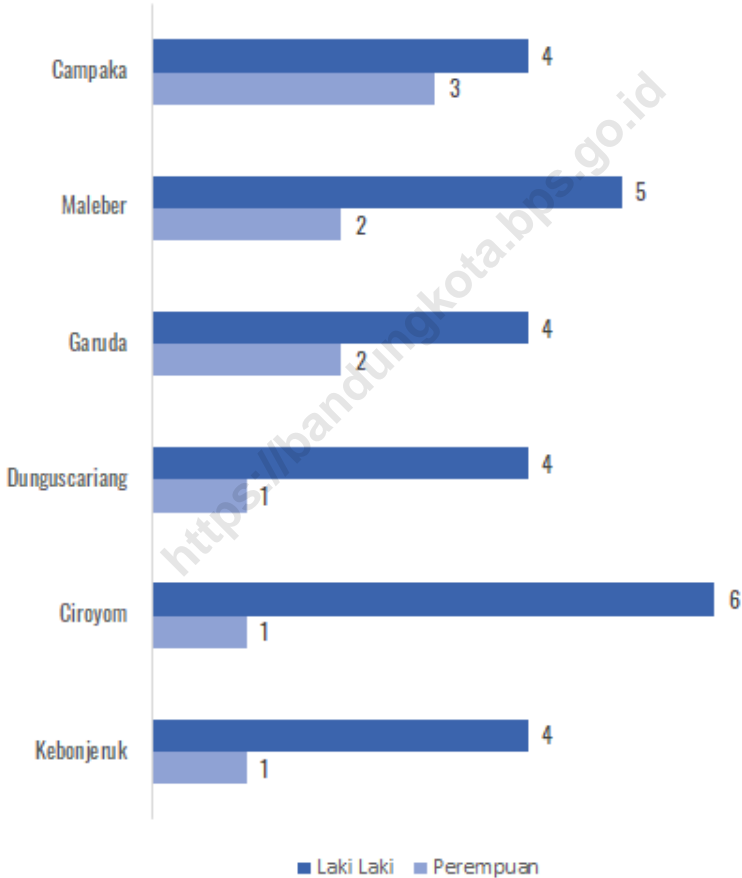


Sumber/*Source*: Dinas Pemerintahan Umum dan Otonomi Daerah Kota Bandung

Ilustrasi didesain oleh tartila / Freepik

Gambar
Figures 2.1

jumlah Pegawai Negeri Sipil Menurut Kelurahan dan Jenis Kelamin di Kecamatan Andir, 2020
Civil Servants Numbers by Village and Gender in Andir Subdistrict, 2020

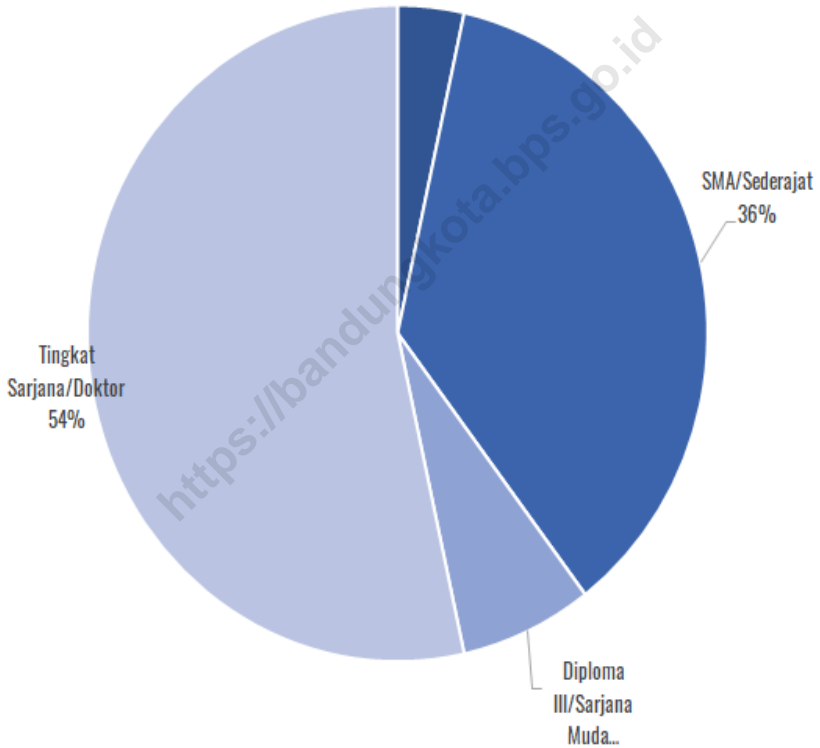


Catatan/Note: -

Sumber/Source: Profil Kelurahan dan Profil Kecamatan di Andir 2020/Village Profile and Subdistrict Profile in Andir 2020

Gambar 2.2
Figures

Proporsi Pegawai Negeri Sipil Menurut Pendidikan Tertinggi yang Ditamatkan di Kecamatan Andir, 2020
Proportion of Civil Servants by Highest Education Level in Andir Subdistrict, 2020



Catatan/Note: -

Sumber/Source: Profil Kelurahan dan Profil Kecamatan di Andir 2021/Village Profile and Subdistrict Profile in Andir 2021

2.1 WILAYAH ADMINISTRATIF ADMINISTRATIVE AREA

Tabel 2.1.1 Jumlah RT dan RW di Kecamatan Andir, 2014–2020
Table 2.1.1 Number of Neighbourhood and Hamlet in Andir Subdistrict, 2014–2020

Tahun Years	Banyaknya RT dan RW Lots of Neighbourhood and Hamlet	
	RT Neighbourhood	RW Hamlet
	(1)	(2)
2014	381	54
2015	381	54
2016	381	54
2017	381	54
2018	381	54
2019	381	54
2020	381	54

Catatan/Note:

Sumber/Source: Dinas Pemerintahan Umum dan Otonomi Daerah Kota Bandung / Public Administration and Regional Autonomy Agency of Bandung City

Tabel
Table 2.1.2

Jumlah RT dan RW Menurut Kelurahan di Kecamatan Andir, 2020
Number of Neighbourhood and Hamlet by Village in Andir Subdistrict, 2020

	Kelurahan Village	RT Neighbourhood	RW Hamlet
	(1)	(2)	(3)
1	Campaka	38	7
2	Maleber	62	11
3	Garuda	38	6
4	Dunguscariang	84	11
5	Ciroyom	87	10
6	Kebonjeruk	72	9
	Kecamatan Andir Andir Subdistrict	381	54

Catatan/Note:

Sumber/Source: Profil Kecamatan Andir 2021./Andir Subdistrict Profile 2021

2.2 PEMERINTAHAN GOVERNMENT

Tabel 2.2.1 **Jumlah Pegawai Negeri Sipil Menurut Kelurahan dan Jenis Kelamin di Kecamatan Andir, 2020**
Table *Number of Civil Servants by Village and Gender in Andir Subdistrict, 2020*

	Kelurahan <i>Village</i>	Jenis Kelamin <i>Gender</i>		Jumlah <i>Total</i>
		Laki-laki <i>Male</i>	Perempuan <i>Female</i>	
	(1)	(2)	(3)	(4)
1	Campaka	4	3	7
2	Maleber	5	2	7
3	Garuda	4	2	6
4	Dunguscariang	4	1	5
5	Ciroyom	6	1	7
6	Kebonjeruk	4	1	5
7	Kecamatan Andir	13	10	23
	Jumlah/Total	40	20	60

Catatan/Note: -

Sumber/Source: Profil Kelurahan dan Profil Kecamatan di Andir 2021/Village Profile and Subdistrict Profile in Andir 2021

Tabel
Table 2.2.2

Jumlah Pegawai Negeri Sipil Menurut Pendidikan Tertinggi yang Ditamatkan dan Jenis Kelamin di Kecamatan Andir, 2020
Number of Civil Servants by Highest Education Level and Gender in Andir Subdistrict, 2020

Pendidikan Terakhir <i>Last Education</i>	Jenis Kelamin <i>Sex</i>		Jumlah <i>Total</i>
	Laki-laki <i>Male</i>	Perempuan <i>Female</i>	
(1)	(2)	(3)	(4)
Sampai dengan SD Up to Primary School	2	-	2
SLTP/Sederajat General/Vocational Junior High School	2	-	2
SMA/Sederajat General/Vocational Senior High School	14	7	21
Diploma I, II Diploma I, II	-	-	-
Diploma III/Sarjana Muda Diploma III/Bachelor	1	3	4
Tingkat Sarjana/Doktor University Graduates/Ph.D	21	10	31
Jumlah/Total	40	20	60

Catatan/Note: -

Sumber/Source: Profil Kelurahan dan Profil Kecamatan di Andir 2021/Village Profile and Subdistrict Profile in Andir 2021

Tabel
Table 2.2.3

**Jumlah Pegawai Negeri Sipil Menurut Golongan
Kepangkatan dan Jenis Kelamin di Kecamatan Andir, 2020**
**Number of Civil Servants by Hierarchy and Sex in Andir
Subdistrict, 2020**

Golongan Kepangkatan <i>Hierarchy</i>	Jenis Kelamin <i>Sex</i>		Jumlah <i>Total</i>
	Laki-laki <i>Male</i>	Perempuan <i>Female</i>	
(1)	(2)	(3)	(4)
I/A (Juru Muda/Junior Clerk)	-	-	-
I/B (Juru Muda Tingkat I/First Class Junior Clerk)	-	-	-
I/C (Juru/Clerk)	-	-	-
I/D (Juru Tingkat I/First Class Clerk)	-	-	-
Golongan I/Range I			
II/A (Pengatur Muda/Junior Supervisor)	3	1	4
II/B (Pengatur Muda Tingkat I/First Class Junior Supervisor)	2	-	2
II/C (Pengatur/Supervisor)	9	4	12
III/D (Pengatur Tingkat I/First Class Supervisor)	-	-	-
Golongan II/Range II			
III/A (Penata Muda/Junior Superintendent)	1	2	3
III/B (Penata Muda Tingkat I/First Class Junior Superintendent)	5	1	6
III/C (Penata/ Superintendent)	8	8	13
III/D (Penata Tingkat I/First Class Superintendent)	9	4	13
Golongan III/Range III			

Lanjutan Tabel/*Continued Table 2.2.3*

Golongan Kepangkatan <i>Hierarchy</i>	Jenis Kelamin <i>Sex</i>		Jumlah <i>Total</i>
	Laki-laki <i>Male</i>	Perempuan <i>Female</i>	
(1)	(2)	(3)	(4)
IV/A (Pembina Muda/ Junior Administrator)	1	1	2
IV/B (Pembina Muda Tingkat I/First Class Junior Administrator)	2	-	2
IV/C (Pembina/Administrator)	-	-	-
IV/D (Pembina Tingkat I/First Class Administrator)	-	-	-
Golongan IV/Range IV			
Jumlah/Total	40	20	60

Catatan/Note: -

Sumber/Source: Profil Kelurahan dan Profil Kecamatan di Andir 2021/Village Profile and Subdistrict Profile in Andir 2021

Bab 3

Penduduk dan Tenaga Kerja *Population and Employment*

Penduduk
Kecamatan
Andir

hasil

SP2020

adalah sebanyak

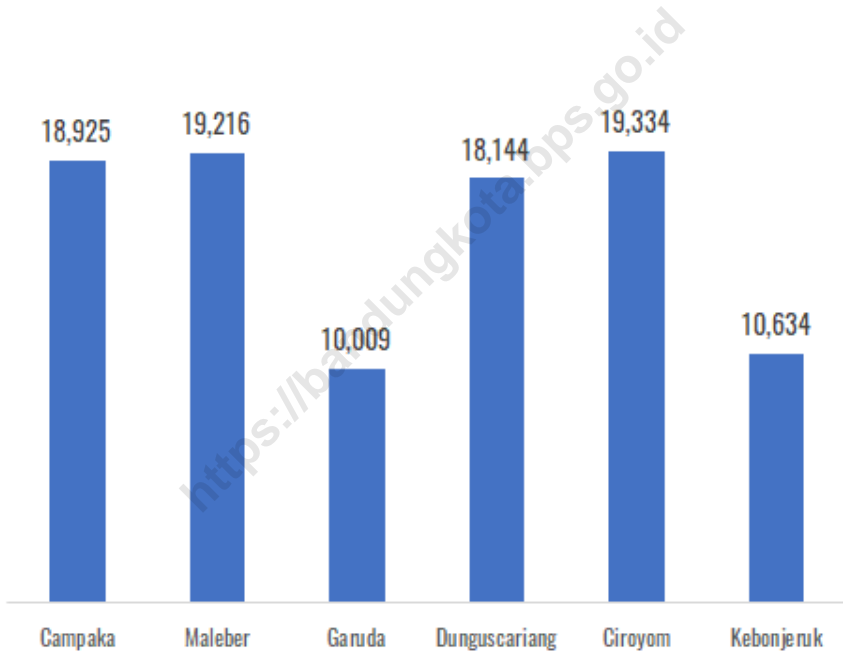
96 262 jiwa

*The population of Andir
Subdistrict in 2020 is 96 262*



Gambar 3.1
Figures

**Jumlah Penduduk di Kecamatan Andir Menurut
Kelurahan Hasil Sensus Penduduk 2020**
*Andir Subdistrict Population by Village from Population
Census 2020*



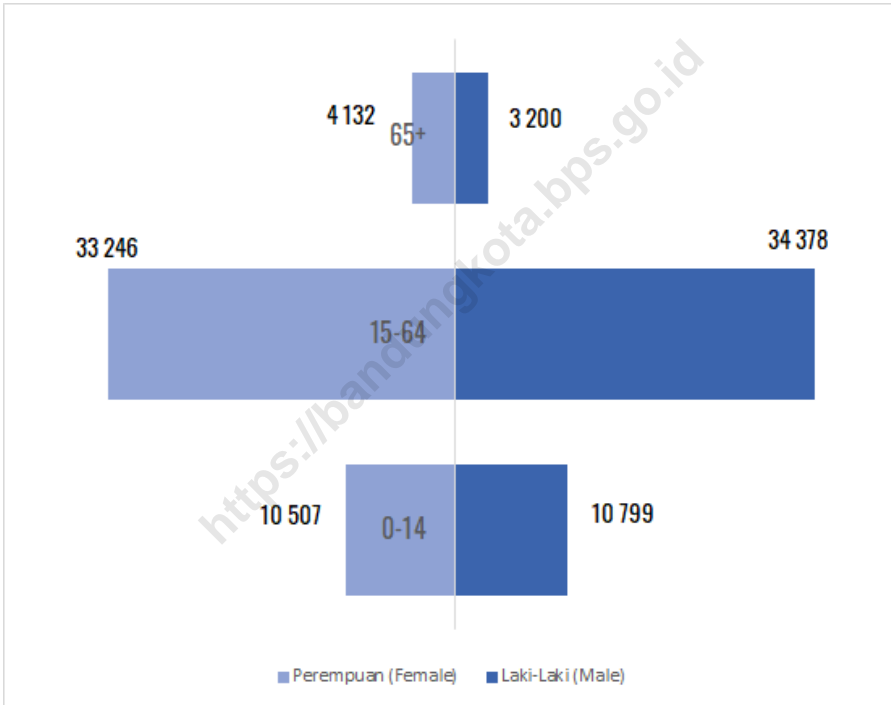
Catatan/Note: ...

Sumber/Source:

BadanPusatStatistik,SensusPenduduk2020/BPS-StatisticsIndonesia,2020PopulationCensus

Gambar 3.2
Figures

Jumlah Penduduk Menurut Kelompok Umur dan Jenis Kelamin di Kecamatan Andir, 2020
Total Population by Age Groups and Sex in Andir Subdistrict, 2020



Catatan/Note: ...

Sumber/Source:

Badan Pusat Statistik, Sensus Penduduk 2020/BPS-Statistics Indonesia, 2020 Population Census

**3.1 KEPENDUDUKAN
POPULATION**

Tabel 3.1.1 Penduduk, Laju Pertumbuhan Penduduk, Distribusi Persentase Penduduk, Kepadatan Penduduk, Rasio Jenis Kelamin Menurut Kelurahan di Kecamatan Andir, 2020
Population, Population Growth Rate, Percentage Distribution of Population, Population Density, and Sex Ratio by Village in Andir Subdistrict, 2020

Kecamatan Subdistrict	Penduduk (ribu) Population (thousand)	Laju Pertumbuhan Penduduk per Tahun 2010–2020 Annual Population Growth Rate (%) 2010–2020
(1)	(2)	(3)
Campaka	18,925	0,81
Maleber	19,216	-0,04
Garuda	10,009	-0,64
Dunguscariang	18,144	0,04
Ciroyom	19,334	0,68
Kebonjeruk	10,634	-0,2
Kecamatan Andir	96,262	0,19

Lanjutan Tabel/Continued Table 3.1.1

Kecamatan Subdistrict	Persentase Penduduk Percentage of Total Population	Kepadatan Penduduk per km ² Population Density per sq.km
(1)	(4)	(5)
Campaka	19,66	29,570.31
Maleber	19,96	36,256.60
Garuda	10,4	22,242.22
Dunguscariang	18,85	26,29,5.65
Ciroyom	20,08	32,223.33
Kebonjeruk	11,05	13,292.50
Kecamatan Andir	100,00	25,946.63

Lanjutan Tabel/*Continued Table* 3.1.1

Kelurahan Kelurahan	Rasio Jenis Kelamin Population Sex Ratio
(1)	(11)
Campaka	99,7
Maleber	99,4
Garuda	100,7
Dunguscariang	101,7
Ciroyom	103,5
Kebonjeruk	101,4
Kecamatan Andir	101

Catatan/Note: ¹ Hasil SP 2020 (September) / The result of the 2020 Population Census (September)

² Laju pertumbuhan penduduk dihitung berdasarkan penduduk hasil SP2021 dengan kondisi desa/kelurahan tahun 2020. Dibandungkan dengan penduduk hasil SP2020. The growth rate refers to the change of population resulting from 2010 Population Census with villages/kelurahan conditions in 2020 and population resulting from 2020 Population Census

³ Laju pertumbuhan penduduk terlalu tinggi atau negative karena adanya perubahan wilayah pada desa/kelurahan antara SP2010 dan SP2020. The growth rate is too high or negative due to changes in the area of the village/kelurahan between SP 2010 and SP2020

⁴ Luas desa/kelurahan berdasarkan Profil kelurahan di kecamatan Andir. Village/Kelurahan are based on village profile in Andir Subdistrict

Sumber/Source: Badan Pusat Statistik, Sensus Penduduk 2020/BPS-Statistics Indonesia, 2020 Population Census

Tabel
Table 3.1.2

Jumlah Penduduk Menurut Kelompok Umur dan Jenis Kelamin di Kecamatan Andir, 2020
Total Population by Age Groups and Sex in Andir Subdistrict, 2020

Kelompok Umur <i>Age Group</i>	Jenis Kelamin/Sex		
	Laki-Laki <i>Male</i>	Perempuan <i>Female</i>	Jumlah / Total
(1)	(2)	(3)	(4)
0-14	10 799	10 507	21 306
15-64	34 378	33 246	67 624
65+	3 200	4 132	7 332
Jumlah/Total	48 377	47 885	96 262

Catatan/ Note : Hasil Perapihan Umur dari Data Administrasi Kependudukan dan Sensus Penduduk 2020 (September) / The Result of Smoothed Single Year of Age from Population Administration Data and the 2020 Population Census (September)
Sumber/Source : Badan Pusat Statistik, Sensus Penduduk 2020 / BPS - Statistics Indonesia, 2020 Population Census

Tabel
Table 3.1.3

**Jumlah Penduduk Kecamatan Andir Hasil Sensus
Penduduk Tahun 2010-2020**
*Total Population of Andir Subdistrict Result of Population
Census 2010-2020*

Tahun Years	Jumlah Penduduk (jiwa) Population	Laju Pertumbuhan Penduduk (%) Pop Growth Rate (%)
(1)	(2)	(3)
2010	94 361	
2020	96 262	0,19

Catatan/Note: ...

Sumber/Source: BPS Kota Bandung/BPS Statistics Indonesia Bandung Municipality

Tabel
Table 3.1.4**Proyeksi Penduduk di Kecamatan Andir Menurut Jenis Kelamin Tahun 2015-2019**
Population Projection in Andir subdistrict by Gender in 2015-2019

Tahun Years	Laki-laki Male	Perempuan Female	Laki-laki dan Perempuan Male and Female
(1)	(2)	(3)	(4)
2015	46 275	45 133	91 408
2016	45 814	44 738	90 552
2017	45 321	44 305	89 626
2018	44 801	43 844	88 645
2019	44 253	43 351	87 604

Catatan/Note: ...

Sumber/Source: BPS Kota Bandung/BPS Statistics Indonesia Bandung Municipality

Tabel
Table 3.1.5

Penduduk Kecamatan Andir Menurut Usia Sekolah Semester II 2020
Andir Subdistrict Population According to School Age Semester II 2020

Tahun <i>Years</i>	Laki-laki <i>Male</i>	Perempuan <i>Female</i>	Laki-laki dan Perempuan <i>Male and Female</i>
(1)	(2)	(3)	(4)
0-3	5 111
4-6	4 617
7-12	9 941
13-15	4 954
16-18	4 689
19-24	4 800
Jumlah/Total	34 112

Catatan/Note: ...

Sumber/Source: Dinas Kependudukan dan Catatan Sipil Kota Bandung / Bandung City Population and Civil Registry Office

Tabel
Table 3.1.7

Angka Ketergantungan Menurut Kelurahan di Kecamatan Andir Semester II 2020
Dependency Rate by Village in Andir Subdistrict Semester II 2020

Kelurahan Village	Angka Ketergantungan Dependency Number
(1)	(2)
Campaka	41.22
Maleber	42.36
Garuda	42.32
Dunguscariang	43.15
Ciroyom	46.35
Kebonjeruk	44.39
Kecamatan Andir	44,99

Catatan/Note: ...

Sumber/Source: DataKonsolidasiBersih2020SemesterIIDisdukcapiKotaBandung/NetConsolidatedData2020SemesterIIDisdukcapiBandung

Tabel 3.1.8
Table

Jumlah Kelahiran dan Kematian Menurut Jenis Kelamin dan Kelurahan di Kecamatan Andir Tahun 2019
Number of Births and Deaths by Gender and Village in Andir Subdistrict in 2019

Kelurahan <i>Village</i>	Kelahiran (Orang) <i>Birth</i>			Kematian (Orang) <i>Death</i>		
	Laki laki <i>Male</i>	Perempuan <i>Female</i>	Total <i>Total</i>	Laki laki <i>Male</i>	Perempuan <i>Female</i>	Total <i>Total</i>
(1)	(2)	(3)	(4)	(5)	(6)	(7)
Campaka	70	84	154	55	56	111
Maleber	65	65	130	71	54	125
Garuda	18	19	37	32	32	64
Dunguscariang	21	26	47	26	19	45
Ciroyom	22	23	45	39	21	60
Kebonjeruk	25	23	48	42	27	69
Kecamatan Andir	221	240	461	265	209	474

Catatan/Note: ...

Sumber/Source: Laporan Kependudukan Kecamatan Andir 2019/ Andir District Population Report 2019

Tabel
Table 3.1.9

Jumlah Penduduk Datang dan Pindah Menurut Jenis Kelamin dan Kelurahan di Kecamatan Andir Tahun 2020
Number of Residents Coming In and Moving Out by Gender and Urban Village in Andir Subdistrict in 2020

Kelurahan <i>Village</i>	Datang (Orang) <i>Coming In</i>			Pindah (Orang) <i>Moving Out</i>		
	Laki laki <i>Male</i>	Perempuan <i>Female</i>	Total <i>Total</i>	Laki laki <i>Male</i>	Perempuan <i>Female</i>	Total <i>Total</i>
(1)	(2)	(3)	(4)	(5)	(6)	(7)
Campaka	90	89	179	202	168	370
Maleber	118	92	210	174	154	328
Garuda	102	107	209	144	150	294
Dunguscariang	246	220	466	238	205	443
Ciroyom	159	155	314	236	194	430
Kebonjeruk	118	75	193	22	22	44
Kecamatan Andir	833	738	1571	1016	893	1909

Catatan/Note: ...

Sumber/Source:

Laporan Kependudukan Kecamatan Andir 2019/ Andir District Population Report 2019

**3.2 KETENAGAKERJAAN
EMPLOYMENT**

Tabel 3.2.1 Jumlah Penduduk Menurut Pekerjaan dan Kelurahan di Kecamatan Andir Semester II 2020
Table Number of Population by Occupation and Village in Andir District Semester II 2020

Kelurahan Village	Belum/Tidak Bekerja Unemployed	Tenaga Pengajar	Pelajar/ Mahasiswa Student	PNS Civil Servant
(1)	(2)	(3)	(4)	(5)
Campaka	3 351	160	4 232	514
Maleber	3 621	156	4 287	317
Garuda	1 925	91	2 308	302
Dunguscariang	3 535	140	4 019	256
Ciroyom	3 900	101	4 400	148
Kebonjeruk	1 842	69	2 437	115
Kecamatan Andir	26 921	717	28 855	1 194

Lanjutan Tabel/*Continued Table* 3.2.1

Kelurahan <i>Village</i>	Tenaga Medis <i>Medical Personnel</i>	Wiraswasta <i>Entrepreneur</i>	Tenaga Medis <i>Medical Personnel</i>	Lain-nya
(1)	(6)	(7)	(8)	(9)
Campaka	52	5 947	52	3 975
Maleber	54	7 053	54	4 278
Garuda	29	3 513	29	2 321
Dunguscariang	31	6 555	31	4 167
Ciroyom	15	6 601	15	4 629
Kebonjeruk	23	4 318	23	2 673
Kecamatan Andir	204	33 987	204	22 043

Catatan/Note: ...

Sumber/Source: Laporan Kependudukan Catatan Sipil 2020/Net Consolidated Data 2020 Disdukcapil Bandung

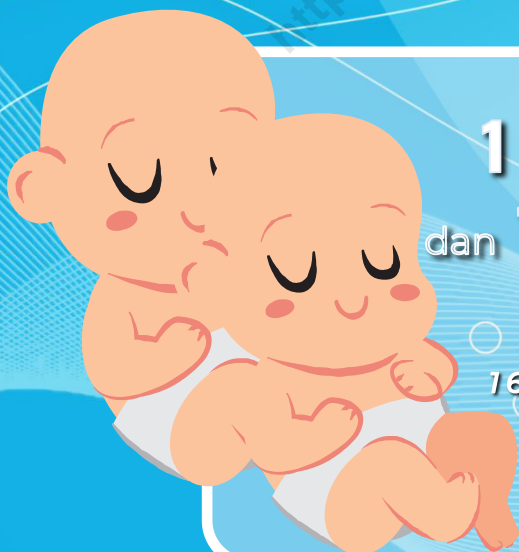
<https://bandungkota.bps.go.id>

Bab 4

Sosial

Social and Welfare

Jumlah bayi lahir tahun **2019** di Kecamatan
Andir Terdiri dari
Number of babies born in 2019 in the Subdistrict Andir Consist of



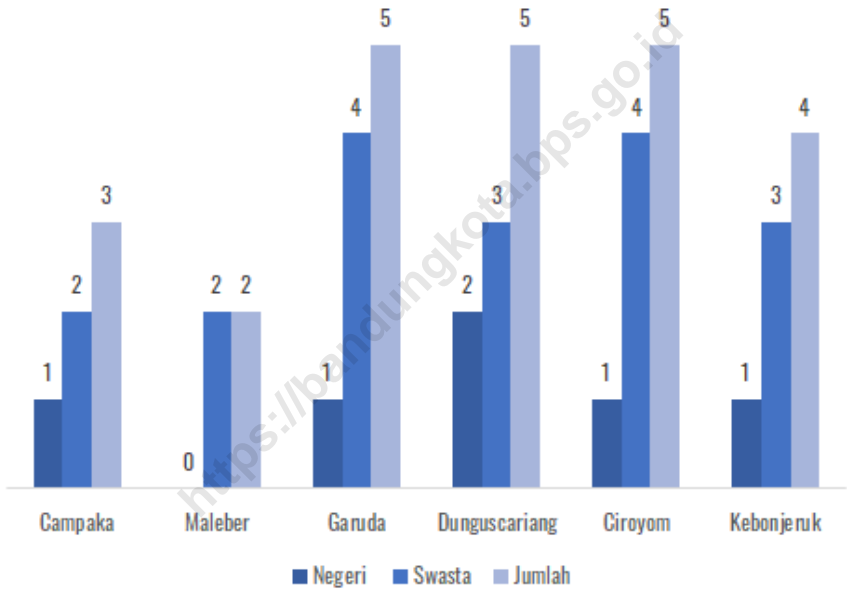
1 624 Bayi Lahir Hidup
dan **163** Bayi Berat Badan

Lahir Rendah

*1 624 live births and 163 low birth
weight babies*

Gambar 4.1
Figures

Banyaknya Sekolah Dasar (SD) Menurut Kelurahan di Kecamatan Andir, 2020
Number of Primary Schools by Village in Andir Subdistrict, 2020

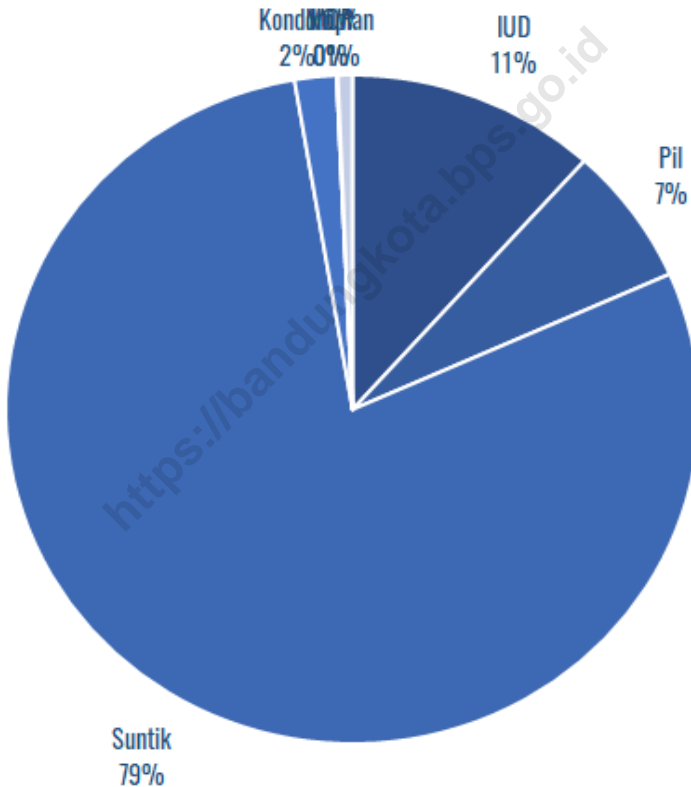


Catatan/Note: ...
Sumber/Source:

BPS, Pendataan Potensi Desa (Podes) 2020 / BPS, Village Potential Data Collection (Podes) 2020

Gambar 4.2
Figures

Proporsi Peserta KB Aktif Menurut Jenis Alat Kontrasepsi yang Digunakan di Kecamatan Andir Tahun 2020
Proportion of Active Family Planning Participants by Type of Contraceptive Device Used in Andir Subdistrict in 2020



Catatan/Note: ...

Sumber/Source: Dinas Pengendalian Penduduk dan Keluarga Berencana Kota Bandung / Bandung City Population Control and Family Planning Agency

4.1 PENDIDIKAN EDUCATION

Tabel 4.1.1 Banyaknya Sekolah Dasar (SD) Menurut Kelurahan di Kecamatan Andir, 2020
Number of Primary Schools by Village in Andir Subdistrict, 2020

	Kelurahan <i>Village</i>	Negeri <i>Public</i>	Swasta <i>Private</i>	Jumlah <i>Total</i>
	(1)	(2)	(3)	(4)
1	Campaka	1	2	3
2	Maleber	0	2	2
3	Garuda	1	4	5
4	Dunguscariang	2	3	5
5	Ciroyom	1	4	5
6	Kebonjeruk	1	3	4
	Kecamatan Andir/ <i>Andir Subdistrict</i>	6	18	24

Catatan/Note: ...

Sumber/Source: BPS, Pendataan Potensi Desa (Podes) 2020/BPS, Village Potential Data Collection (Podes) 2020

Tabel
Table 4.1.2**Banyaknya Madrasah Ibtidaiyah (MI) Menurut Kelurahan
di Kecamatan Andir, 2020**
*Number of Madrasah Ibtidaiyah (MI) by Village in Andir
Subdistrict, 2020*

	Kelurahan Village	Negeri Public	Swasta Private	Jumlah Total
	(1)	(2)	(3)	(4)
1	Campaka	-	-	-
2	Maleber	-	-	-
3	Garuda	-	-	-
4	Dunguscariang	-	-	-
5	Ciroyom	-	1	1
6	Kebonjeruk	-	-	-
	Kecamatan Andir/ Andir Subdistrict	-	1	1

Catatan/Note: ...

Sumber/Source:

BPS, Pendataan Potensi Desa (Podes) 2020/BPS, Village Potential Data Collection (Podes) 2020

Tabel 4.1.3 Banyaknya Sekolah Menengah Pertama (SMP) Menurut Kelurahan di Kecamatan Andir, 2020
Table 4.1.3 Number of Junior High Schools by Village in Andir Subdistrict, 2020

	Kelurahan Village	Negeri Public	Swasta Private	Jumlah Total
	(1)	(2)	(3)	(4)
1	Campaka	-	3	3
2	Maleber	-	-	-
3	Garuda	-	3	3
4	Dunguscariang	-	4	4
5	Croyom	3	3	6
6	Kebonjeruk	1	2	3
Kecamatan Andir/ Andir Subdistrict		4	15	19

Catatan/Note: ...

Sumber/Source: BPS, Pendataan Potensi Desa (Podes) 2020/BPS, Village Potential Data Collection (Podes) 2020

Tabel
Table 4.1.4**Banyaknya Madrasah Tsanawiyah (MTs) Menurut
Kelurahan di Kecamatan Andir, 2020**
*Number of Madrasah Tsanawiyah (MTs) by Village in Andir
Subdistrict, 2020*

	Kelurahan Village	Negeri Public	Swasta Private	Jumlah Total
	(1)	(2)	(3)	(4)
1	Campaka	-	-	-
2	Maleber	-	-	-
3	Garuda	-	-	-
4	Dunguscariang	-	-	-
5	Croyom	-	-	-
6	Kebonjeruk	-	-	-
	Kecamatan Andir/ Andir Subdistrict	-	-	-

Catatan/Note: ...

Sumber/Source:

BPS, Pendataan Potensi Desa (Podes) 2020/BPS, Village Potential Data Collection (Podes) 2020

Tabel 4.1.5 **Banyaknya Sekolah Menengah Atas (SMA) Menurut Kelurahan di Kecamatan Andir, 2020**
Number of Senior High Schools by Village in Andir Subdistrict, 2020

	Kelurahan Village	Negeri Public	Swasta Private	Jumlah Total
	(1)	(2)	(3)	(4)
1	Campaka	1	5	6
2	Maleber	-	-	-
3	Garuda	-	3	3
4	Dunguscariang	-	-	-
5	Ciroyom	-	3	3
6	Kebonjeruk	1	3	4
	Kecamatan Andir/ Andir Subdistrict	2	14	16

Catatan/Note: ...

Sumber/Source: BPS, Pendataan Potensi Desa (Podes) 2020/BPS, Village Potential Data Collection (Podes) 2020

Tabel
Table 4.1.6**Banyaknya Sekolah Madrasah Aliyah (MA) Menurut
Kelurahan di Kecamatan Andir, 2020**
*Number of Madrasah Aliyah (MA) by Village in Andir
Subdistrict, 2020*

	Kelurahan Village	Negeri Public	Swasta Private	Jumlah Total
	(1)	(2)	(3)	(4)
1	Campaka	-	-	-
2	Maleber	-	-	-
3	Garuda	-	-	-
4	Dunguscariang	-	-	-
5	Ciroyom	-	-	-
6	Kebonjeruk	-	-	-
	Kecamatan Andir/ Andir Subdistrict	-	-	-

Catatan/Note: ...

Sumber/Source: BPS, Pendataan Potensi Desa (Podes) 2020/BPS, Village Potential Data Collection (Podes) 2020

Tabel 4.1.7 Banyaknya Sekolah Menengah Kejuruan (SMK) Menurut Kelurahan di Kecamatan Andir, 2020
Table 4.1.7 *Number of Vocational High Schools by Village in Andir Subdistrict, 2020*

	Kelurahan Village	Negeri Public	Swasta Private	Jumlah Total
	(1)	(2)	(3)	(4)
1	Campaka	-	1	1
2	Maleber	-	1	1
3	Garuda	-	1	1
4	Dunguscariang	-	1	1
5	Ciroyom	-	-	-
6	Kebonjeruk	-	-	-
	Kecamatan Andir/ Andir Subdistrict	-	4	4

Catatan/Note: ...

Sumber/Source: BPS, Pendataan Potensi Desa (Podes) 2020/BPS, Village Potential Data Collection (Podes) 2020

Tabel
Table 4.1.8**Banyaknya Akademi/Perguruan Tinggi Menurut
Kelurahan di Kecamatan Andir, 2020**
*Number of Academy/College by Village in Andir Subdistrict,
2020*

	Kelurahan Village	Negeri Public	Swasta Private	Jumlah Total
	(1)	(2)	(3)	(4)
1	Campaka	-	-	-
2	Maleber	-	1	1
3	Garuda	-	-	-
4	Dunguscariang	-	-	-
5	Ciroyom	-	1	1
6	Kebonjeruk	-	-	-
	Kecamatan Andir/ Andir Subdistrict	-	2	2

Catatan/Note: ...

Sumber/Source: BPS, Pendataan Potensi Desa (Podes) 2020/BPS, Village Potential Data Collection (Podes) 2020

Tabel
Table 4.1.9**Kemudahan Untuk Mencapai Sarana Pendidikan Terdekat
Bagi Kelurahan yang Tidak ada Sarana Pendidikan
Menurut Kelurahan dan Jenjang Pendidikan di Kecamatan
Andir, 2020***Ease of Reaching the Nearest Educational Facilities for
Village with No Educational Facilities by Village and
Educational Level in Andir Subdistrict, 2020*

	Kelurahan Village	SD Primary School	MI	SMP Junior High School	MTs
	(1)	(2)	(3)	(4)	(5)
1	Campaka	-	Mudah	-	Sangat mudah
2	Maleber	-	Mudah	Mudah	Mudah
3	Garuda	-	Mudah	-	Mudah
4	Dunguscariang	-	Mudah	-	Mudah
5	Ciroyom	-	-	-	Mudah
6	Kebonjeruk	-	Mudah	-	Mudah

Lanjutan Tabel/*Continued Table* 4.1.9

	Kelurahan Village	SMA Senior High School	MA	SMK Vocational High School	Akademi/ Perguruan Tinggi/Academy/ College
	(1)	(6)	(7)	(8)	(9)
1	Campaka	Sangat mudah	Mudah	Mudah	Mudah
2	Maleber	Mudah	Mudah	Mudah	Mudah
3	Garuda	Mudah	Mudah	Mudah	Mudah
4	Dunguscariang	Mudah	Mudah	Mudah	Mudah
5	Ciroyom	Mudah	Mudah	Mudah	Mudah
6	Kebonjeruk	Mudah	Mudah	Mudah	Mudah

Catatan/Note: ...

Sumber/Source:

BPS, Pendataan Potensi Desa (Podes) 2020/BPS, Village Potential Data Collection (Podes) 2020

4.2 KESEHATAN HEALTH

Tabel 4.2.1 **Banyaknya Sarana Kesehatan Menurut kelurahan dan Jenis Sarana Kesehatan di Kecamatan Andir, 2020**
Table **Number of Health Facilities by Village and Type Health Facilities in Andir Subdistrict, 2020**

Kelurahan <i>Village</i>	Rumah Sakit <i>Hospital</i>	Rumah Sakit Bersalin <i>Maternity Hospital</i>	Poliklinik/Balai Pengobatan <i>Polyclinic/Medical Center</i>
(1)	(2)	(3)	(4)
Campaka	-	-	2
Maleber	1	-	2
Garuda	-	-	1
Dunguscariang	-	-	1
Ciroyom	-	-	3
Kebonjeruk	1	-	1
Kecamatan Andir <i>Andir Subdistrict</i>	2	-	10

Lanjutan Tabel/*Continued Table* 4.2.1

Kelurahan <i>Village</i>	Puskesmas <i>Public Health Center</i>		Apotek <i>Pharmacy</i>
	Rawat Inap <i>inpatient</i>	Tanpa Rawat Inap <i>Without inpatient</i>	
(1)	(5)	(6)	(7)
Campaka	-	-	-
Maleber	-	-	2
Garuda	1	-	1
Dunguscariang	-	-	2
Ciroyom	-	-	5
Kebonjeruk	-	1	5
Kecamatan Andir <i>Andir Subdistrict</i>	1	1	15

Catatan/Note: ...

Sumber/Source: BPS, Pendataan Potensi Desa (Podes) 2020/BPS, Village Potential Data Collection (Podes) 2020

Tabel
Table 4.2.2

**Kemudahan Mencapai Sarana Kesehatan Terdekat Bagi
Kelurahan yang Tidak ada Sarana Kesehatan Menurut
Kelurahan dan Jenis Sarana Kesehatan di Kecamatan
Andir, 2020**
*Ease of Reaching Nearest Health Facilities for Villages with
No Health Facilities by Village and Type of Health Facilities
in Andir Subdistrict, 2020*

Kelurahan Village	Rumah Sakit Hospital	Rumah Sakit Bersalin Maternity Hospital	Poliklinik/Balai Pengobatan Polyclinic/Medical Center
(1)	(2)	(3)	(4)
Campaka	Mudah	Mudah	Mudah
Maleber	Mudah	Mudah	-
Garuda	Mudah	Mudah	-
Dunguscariang	Mudah	Mudah	Mudah
Ciroyom	Mudah	Mudah	-
Kebonjeruk	Mudah	Mudah	-

Lanjutan Tabel/*Continued Table 4.2.2*

Kelurahan <i>Village</i>	Puskesmas <i>Public Health Center</i>		Apotek <i>Pharmacy</i>
	Rawat Inap <i>inpatient</i>	Tanpa Rawat Inap <i>Without inpatient</i>	
(1)	(5)	(6)	(7)
Campaka	Mudah	Mudah	-
Maleber	Mudah	-	-
Garuda	Mudah	Mudah	-
Dunguscariang	Mudah	Mudah	Mudah
Ciroyom	Mudah	-	-
Kebonjeruk	Mudah	Mudah	-

Catatan/Note: ...

Sumber/Source:

BPS, Pendataan Potensi Desa (Podes) 2020/BPS, Village Potential Data Collection (Podes) 2020

Tabel 4.2.3 Banyaknya Warga Penderita Gizi Buruk Menurut Kelurahan/Desa di Kecamatan Andir 2019 dan 2020
Number Of Poor Nutrition Patient by Village in Andir Subdistrict, 2019 and 2020

Kelurahan Village	2019	2020
(1)	(2)	(3)
Campaka	-	-
Maleber	-	-
Garuda	-	-
Dunguscariang	-	-
Ciroyom	-	-
Kebonjeruk	-	-
Kecamatan Andir	-	-

Catatan/Note: ...

Sumber/Source: BPS, Pendataan Potensi Desa (Podes) 2019, 2020/BPS, Village Potential Data Collection (Podes) 2019, 2020

Tabel
Table 4.2.4**Jumlah Balita yang Pernah Mendapat Imunisasi dan Jenis Imunisasi di Kecamatan Andir Tahun 2020**
Number of Toddlers Who Have Received Immunization and Types of Immunization in Andir District 2020

Tahun Year	Jumlah Balita Imunisasi (Jiwa) Number of Immunized Toddlers				
	BCG	DPT HIB HiB3	Polio 4	Campak	HB 0
(1)	(2)	(3)	(4)	(5)	(6)
Campaka	267	725	232	255	253
Maleber	245	758	257	244	241
Garuda	148	418	155	151	150
Dunguscariang	243	772	251	244	261
Ciroyom	77	256	86	60	4
Kebonjeruk	28	117	39	27	2
	1 008	3 046	1 020	981	911

Catatan/Note: ...

Sumber/Source: Dinas Kesehatan Kota Bandung 2020/ Bandung City Health Office 2020

Tabel 4.2.5 **Jumlah Bayi Lahir dan Bayi Berat Badan Lahir Rendah (BBLR) di Kecamatan Andir Tahun 2017-2019**
Number of Newborns and Low Birth Weight Babies (LBW) in Andir District in 2017-2019

Kelurahan Village	Jumlah Bayi Lahir dan Bayi Berat Badan Lahir Rendah (Jiwa) Number of Babies Born and Low Birth Weight Babies	
	Bayi Lahir Babies Born	BBLR Low Birth Weight Babies
(1)	(2)	(3)
2017
2018
2019	1 624	163

Catatan/Note: ...

Sumber/Source: Bandung Dalam Angka 2021

Tabel 4.2.6
Table

Jumlah Peserta KB Aktif Menurut Jenis Alat Kontrasepsi yang Digunakan per Kelurahan di Kecamatan Andir Tahun 2020
Number of Active Family Planning Participants by Type of Contraceptive Device Used per Kelurahan in Andir District in 2020

Tahun Year	Jumlah Peserta KB Aktif (Jiwa) Number of Active Family Planning Participants				
	PUS	IUD	MOW	MOP	Kondom Condom
(1)	(2)	(3)	(4)	(5)	(6)
Campaka	2 508	394	0	0	38
Maleber	3 904	377	0	0	30
Garuda	1 413	283	0	0	22
Dunguscariang	3 619	249	0	0	11
Ciroyom	3 415	8	5	0	90
Kebonjeruk	1 994	4	1	0	29
	14 859	1 315	6	0	220

Catatan/Note:

Sumber/Source: PKM Garuda dan Babatan

Lanjutan Tabel/Continued Table 4.2.6

Tahun Year	Jumlah Peserta KB Aktif (Jiwa) Number of Active Family Planning Participants			Jumlah Peserta KB Aktif Number of Active Family Planning Participants
	Implan	Suntikan Injection	Pil	
(1)	(2)	(3)	(4)	(5)
Campaka	22	1 184	134	5 786
Maleber	22	2 492	134	5 344
Garuda	21	2 161	117	2 071
Dunguscariang	7	2 677	250	5 240
Ciroyom	2	244	100	2 766
Kebonjeruk	3	150	23	1 651
	77	8 908	758	22 858

Catatan/Note:

Sumber/Source: Dinas Pengendalian Penduduk dan Keluarga Berencana Kota Bandung / Bandung City Population Control and Family Planning Agency

4.3 AGAMA RELIGION

Tabel 4.3.1 Persentase Penduduk Menurut Kelurahan dan Agama yang Dianut di Kecamatan Andir, 2020
Percentage of Population by Village and Religion Adhered to in Andir Subdistrict, 2020

Kelurahan Village	Islam	Kristen	Katolik	Hindu	Budha	Konghucu	Kepercayaan
(1)	(2)	(3)	(4)	(5)	(6)	(7)	
Campaka	92,69	5,80	1,28	0,04	0,19	0	0
Maleber	83,48	11,14	4,25	0,14	0,97	0,02	0
Garuda	88,81	7,43	2,90	0,01	0,76	0,01	0,08
Dunguscariang	88,59	7,84	2,48	0,05	1,03	0	0
Ciroyom	90,58	5,84	2,48	0	1,08	0,02	0
Kebonjeruk	63,16	24,64	7,75	0,02	4,43	0	0
Kecamatan Andir Andir Subdistrict	85,79	9,63	3,27	0,05	1,24	0,01	0,01

Catatan/Note: ...

Sumber/Source: Data Konsolidasi Bersih 2020 Semester I Disdukcapil Kota Bandung / Net Consolidated Data 2020 Semester I Disdukcapil Bandung

Tabel 4.3.2 Jumlah Sarana Peribadatan per Kelurahan di Kecamatan Andir, 2020
Table 4.3.2 Number of Facilities of Worship per Village in Andir Subdistrict, 2020

Kelurahan Village	Masjid Mosque	Mushola Pray Room	Langgar
(1)	(2)	(3)	(4)
Campaka	27	20	0
Maleber	26	6	0
Garuda	18	0	0
Dunguscariang	21	9	0
Ciroyom	12	2	0
Kebonjeruk	12	9	0
Kecamatan Andir Andir Subdistrict	116	46	0

Lanjutan Tabel/*Continued Table* 4.3.2

Kelurahan Village	Gereja Katholik Catholic Church	Gereja Protestan Protestant Church	Pura Temple	Vihara
(1)	(5)	(6)	(7)	(8)
Campaka	1	1	-	-
Maleber	2	-	-	-
Garuda	-	-	-	-
Dunguscariang	8	-	-	-
Ciroyom	3	1	-	-
Kebonjeruk	4	5	-	2
Kecamatan Andir Andir Subdistrict	18	7	-	2

Catatan/Note: ...

Sumber/Source: BPS, Pendataan Potensi Desa (Podes) 2019, 2020/BPS, Village Potential Data Collection (Podes) 2019, 2020

Tabel 4.3.3 **Jumlah Pemberi dan Penerima Zakat Fitrah per Kelurahan di Kecamatan Andir, 2020**
Table 4.3.3 **Number of Givers and Recipients of Zakat Fitrah per Village in Andir Subdistrict, 2020**

Kelurahan Village	Pemberi Zakat (orang) Zakat Giver (person)	Penerima Zakat (orang) Recipient of Zakat (person)
(1)	(2)	(3)
Campaka	6 958	2 764
Maleber	3 530	927
Garuda	4 228	1 161
Dunguscariang	1 284	496
Ciroyom	2 307	983
Kebonjeruk	1 958	415
Kecamatan Andir Andir Subdistrict	20 265	6 746

Catatan/Note: ...

Sumber/Source: Kantor Urusan Agama Kecamatan Andir/ Andir District Religious Affairs Office

Tabel
Table 4.3.4**Jumlah Zakat Fitrah Terkumpul Menurut Jenisnya per
Kelurahan di Kecamatan Andir, 2019**
*Amount of Zakat Fitrah Collected by Type per Village in
Andir Subdistrict, 2019*

Kelurahan Village	Jenis Zakat Fitrah Types of Zakat Fitrah	
	Beras (Kg) Rice (Kg)	Uang (Rp) Money (Kg)
(1)	(2)	(3)
Campaka	5 147	146 970 000
Maleber	2 060	105 900 000
Garuda	2 143	126 840 000
Dunguscariang	0	77 040 000
Ciroyom	0	138 420 000
Kebonjeruk	0	58 740 000
Kecamatan Andir Andir Subdistrict	9 462	715 680 000

Catatan/Note: ...

Sumber/Source:

Kantor Urusan Agama Kecamatan Andir 2019/ Andir District Religious Affairs Office 2019

Tabel 4.3.5 **Jumlah Jemaah Haji Menurut Jenis Kelamin per Kelurahan di Kecamatan Andir, 2019**
Table 4.3.5 **Number of Hajj Pilgrims by Gender per Village in Andir Subdistrict, 2019**

Kelurahan Village	Jenis Kelamin Sex		
	L	P	L+P
(1)	(2)	(3)	(4)
Campaka	4	4	8
Maleber	3	4	7
Garuda	3	4	7
Dunguscariang	9	8	17
Ciroyom	4	4	8
Kebonjeruk	3	4	7
Kecamatan Andir Andir Subdistrict	26	28	54

Catatan/Note: ...

Sumber/Source: Kantor Urusan Agama Kecamatan Andir 2019/ Andir District Religious Affairs Office 2019

Tabel 4.3.6 Jumlah Nikah, Talak, Cerai dan Rujuk per Kelurahan di Kecamatan Andir, 2019
Number of Marriage, Divorce, Divorce and Referral per Village in Andir Subdistrict, 2019

Kelurahan Village	Nikah Marriage	Talak	Cerai Divorce	Rujuk Refer
(1)	(2)	(3)	(4)	(5)
Campaka	132	-	...	-
Maleber	191	-	...	-
Garuda	70	-	...	-
Dunguscariang	124	-	...	-
Ciroyom	164	-	...	-
Kebonjeruk	59	-	...	-
Kecamatan Andir Andir Subdistrict	740	-	...	-

Catatan/Note: ...

Sumber/Source: Kantor Urusan Agama Kecamatan Andir 2019/ Andir District Religious Affairs Office 2019

4.4 SOSIAL LAINNYA OTHER SOCIAL AFFAIRS

Tabel 4.4.1 **Jumlah Gangguan Umum Kamtibmas Menurut Jenis per Kelurahan di Kecamatan Andir, 2020**
Number of Public Disorders of Security and Safety by Type per Village in Andir Subdistrict, 2020

Kelurahan <i>Village</i>	Jenis Gangguan Umum Kamtibmas <i>Types of General Disorders of Security and Safety</i>			
	Kebakaran <i>Wildfire</i>	Penipuan <i>Fraud</i>	Pengrusakan <i>Destruction</i>	Temu Mayat <i>Corpse Discovery</i>
(1)	(2)	(3)	(4)	(5)
Campaka	-	-	-	-
Maleber	-	1	-	-
Garuda	-	-	-	-
Dunguscariang	-	-	-	-
Ciroyom	-	1	-	-
Kebonjeruk	-	-	-	-
Kecamatan Andir <i>Andir Subdistrict</i>	-	2	-	-

Lanjutan Tabel/*Continued Table* 4.3.2

Kelurahan <i>Village</i>	Jenis Gangguan Umum Kamtibmas <i>Types of General Disorders of Security and Safety</i>		
	Perkelahian <i>Fight</i>	Pencurian <i>Theft</i>	Perampokan <i>Robbery</i>
(1)	(6)	(7)	(8)
Campaka	2	1	-
Maleber	2	1	-
Garuda	-	1	-
Dunguscariang	3	1	-
Ciroyom	4	4	-
Kebonjeruk	3	4	-
Kecamatan Andir <i>Andir Subdistrict</i>	14	12	-

Catatan/Note: ...

Sumber/Source: Polsekta Kecamatan Andir/ Andir Subdistrict Police Office

Tabel 4.4.2 **Banyaknya Kejadian Bencana Alam Menurut Kelurahan dan Jenis Bencana Alam di Kecamatan Andir, 2020**
Table **Number of Natural Disaster Incident by Village in Andir Subdistrict, 2020**

Kelurahan Village	Gempa Bumi Earthquake	Tsunami	Gunung Meletus Volcano Eruption	Tanah Longsor Landslide
(1)	(2)	(3)	(4)	(5)
Campaka	-	-	-	-
Maleber	-	-	-	-
Garuda	-	-	-	-
Dunguscariang	-	-	-	-
Ciroyom	-	-	-	-
Kebonjeruk	-	-	-	-
Kecamatan Andir Andir Subdistrict	-	-	-	-

Lanjutan Tabel/*Continued Table* 4.4.2

Kelurahan Village	Banjir Flood	Banjir Bandang Flash Flood	Kekeringan Drought
(1)	(6)	(7)	(8)
Campaka	-	-	-
Maleber	-	-	-
Garuda	-	-	-
Dunguscariang	-	-	-
Ciroyom	-	-	-
Kebonjeruk	-	-	-
Kecamatan Andir Andir Subdistrict	-	-	-

Lanjutan Tabel/*Continued Table* 4.4.2

Kelurahan Village	Kebakaran Hutan dan Lahan Forest and Land Fires	Angin Puyuh/ Puting Beliung/ Topan Whirlwind/ Tornado/ Typhoon	Gelombang Pasang Laut Tidal Wave
(1)	(9)	(10)	(11)
Campaka	-	-	-
Maleber	-	-	-
Garuda	-	-	-
Dunguscariang	-	-	-
Ciroyom	-	-	-
Kebonjeruk	-	-	-
Kecamatan Andir Andir Subdistrict	-	-	-

Catatan/Note: ...

Sumber/Source: Polsekta Kecamatan Andir/ Andir Subdistrict Police Office

Tabel
Table 4.4.3

Banyaknya Korban Jiwa Akibat Bencana Alam Menurut Kelurahan dan Jenis Bencana Alam di Kecamatan Andir, 2020
Number of Deaths Due to Natural Disasters by Village and Type of Natural Disasters in Andir Subdistrict, 2020

Kelurahan Village	Gempa Bumi Earthquake	Tsunami	Gunung Meletus Volcano Eruption	Tanah Longsor Landslide
(1)	(2)	(3)	(4)	(5)
Campaka	-	-	-	-
Maleber	-	-	-	-
Garuda	-	-	-	-
Dunguscariang	-	-	-	-
Ciroyom	-	-	-	-
Kebonjeruk	-	-	-	-
Kecamatan Andir Andir Subdistrict	-	-	-	-

Lanjutan Tabel/*Continued Table 4.4.3*

Kelurahan Village	Banjir Flood	Banjir Bandang Flash Flood	Kekeringan Drought
(1)	(6)	(7)	(8)
Campaka	-	-	-
Maleber	-	-	-
Garuda	-	-	-
Dunguscariang	-	-	-
Ciroyom	-	-	-
Kebonjeruk	-	-	-
Kecamatan Andir Andir Subdistrict	-	-	-

Tabel
Table 4.4.4

Keberadaan Fasilitas/Upaya Antisipasi/Mitigasi Bencana Alam Menurut Kelurahan di Kecamatan Andir, 2020
Existence of Facilities/Efforts for Anticipation/Mitigation of Natural Disasters by Urban Village in Andir Subdistrict, 2020

Kelurahan Village	Sistem Peringatan Dini Bencana Alam Natural Disaster Early Warning System	Sistem Peringatan Dini Khusus Tsunami Special Tsunami Early Warning System	Perlengkapan Keselamatan Safety Equipment
(1)	(2)	(3)	(4)
Campaka	Tidak ada	Bukan wilayah potensi tsunami	Tidak ada
Maleber	Tidak ada	Bukan wilayah potensi tsunami	Tidak ada
Garuda	Tidak ada	Bukan wilayah potensi tsunami	Tidak ada
Dunguscariang	Tidak ada	Bukan wilayah potensi tsunami	Tidak ada
Ciroyom	Tidak ada	Bukan wilayah potensi tsunami	Tidak ada
Kebonjeruk	Tidak ada	Bukan wilayah potensi tsunami	Tidak ada

Lanjutan Tabel/*Continued Table 4.4.4*

Kelurahan <i>Village</i>	Rambu-rambu dan Jalur Evakuasi Bencana <i>Disaster Evacuation Signs and Paths</i>	Pembuatan, Perawatan, atau Normalisasi: Sungai, Kanal, Tanggul, Parit, Drainase, Waduk, Pantai, dll <i>Construction, Maintenance, or Normalization: Rivers, Canals, Embankments, Ditches, Drainages, Reservoirs, Beaches, etc.</i>
(1)	(5)	(6)
Campaka	Tidak ada	Tidak ada
Maleber	Tidak ada	Tidak ada
Garuda	Tidak ada	Tidak ada
Dunguscariang	Tidak ada	Tidak ada
Ciroyom	Tidak ada	Tidak ada
Kebonjeruk	Tidak ada	Tidak ada

Catatan/Note: ...

Sumber/Source:

BPS, Pendataan Potensi Desa (Podes) 2020/BPS, Village Potential Data Collection (Podes) 2020

Tabel
Table 4.4.5

**Banyaknya Kelurahan Menurut Penggunaan Fasilitas
Tempat Buang Air Besar Sebagian Besar Keluarga di
Kecamatan Andir, 2018, 2019, dan 2020**
*Number of Villages by Use of Defecation Facilities for Most
Families in Andir Subdistrict, 2018, 2019, and 2020*

Fasilitas Tempat Buang Air Besar Defecation Facilities	2018	2019	2020
(1)	(2)	(3)	(4)
Jamban			
Sendiri	6	6	6
Bersama	0	0	0
Umum	0	0	0
Bukan Jamban	0	0	0

Catatan/Note: ...

Sumber/Source: BPS, Pendataan Potensi Desa (Podes) 2018, 2019, 2020/BPS, Village Potential Data Collection (Podes) 2018, 2019, 2020

Tabel
Table 4.4.6**Banyaknya Kelurahan yang Memiliki Kelompok Kegiatan Olahraga Menurut Jenis Olahraga dan Ketersediaan Fasilitas/ Lapangan Olahraga di Kecamatan Andir, 2020**
Number of Villages that Have Sports Activity Groups by Type of Sports and Availability of Facilities/Sports Fields in Andir Subdistrict, 2020

Jenis Olahraga Type of Sport	Kondisi Fasilitas/Lapangan Olahraga			Tidak Ada Fasilitas/Lapangan Olahraga Not Exist
	Baik	Rusak Sedang	Rusak Parah	
(1)	(2)			(3)
Sepak Bola/Soccer	2	1	-	3
Bola Voli/ Volleyball	2	-	-	2
Bulu Tangkis/ Badminton	7	1	-	8
Bola Basket/ Basketball	2	-	-	2
Tenis Lapangan/ Court Tennis	3	-	-	3
Tenis Meja/ Table Tennis	6	2	-	8
Futsal	6	1	-	7
Renang/ Swimming	3	1	-	4
Bela diri (Pencak silat, Karate, dll)/ Self-defense(Pencaksilat,Karate, etc.)	3	-	-	3
Bilyard/ Billiard	1	-	-	1
Pusat Kebugaran (Senam, Fitness, Aerobik, dll)/ Fitness Center (Gymnastics,Fitness,Aerobics,etc.)	6	-	-	6
Lainnya/Other	-	-	-	-

Catatan/Note: ...

Sumber/Source:

BPS, Pendataan Potensi Desa (Podes) 2020/BPS, Village Potential Data Collection (Podes) 2020

Tabel
Table 4.4.7**Banyaknya Embung Desa Menurut Kelurahan di
Kecamatan Andir, 2019-2020**
*Number of Village Embungs by Village in Andir Subdistrict,
2019-2020*

Kelurahan <i>Village</i>	2019	2020
(1)	(2)	(3)
Campaka	-	-
Maleber	-	-
Garuda	-	-
Dunguscariang	-	-
Ciroyom	-	-
Kebonjeruk	-	-
Kecamatan Andir <i>Andir Subdistrict</i>	-	-

Catatan/Note: ...

Sumber/Source: BPS, Pendataan Potensi Desa (Podes) 2019, 2020/BPS, Village Potential Data Collection (Podes) 2019, 2020

<https://bandungkota.bps.go.id>

Bab 5

Pertanian

Agriculture

Luas sawah dan bukan sawah di
Kecamatan **Andir**

*The area of rice fields and non-rice fields
In Andir subdistrict*

Sawah - ha

Bukan Sawah **370,74** ha

Rice field - ha, Non-rice Field 370,74 ha

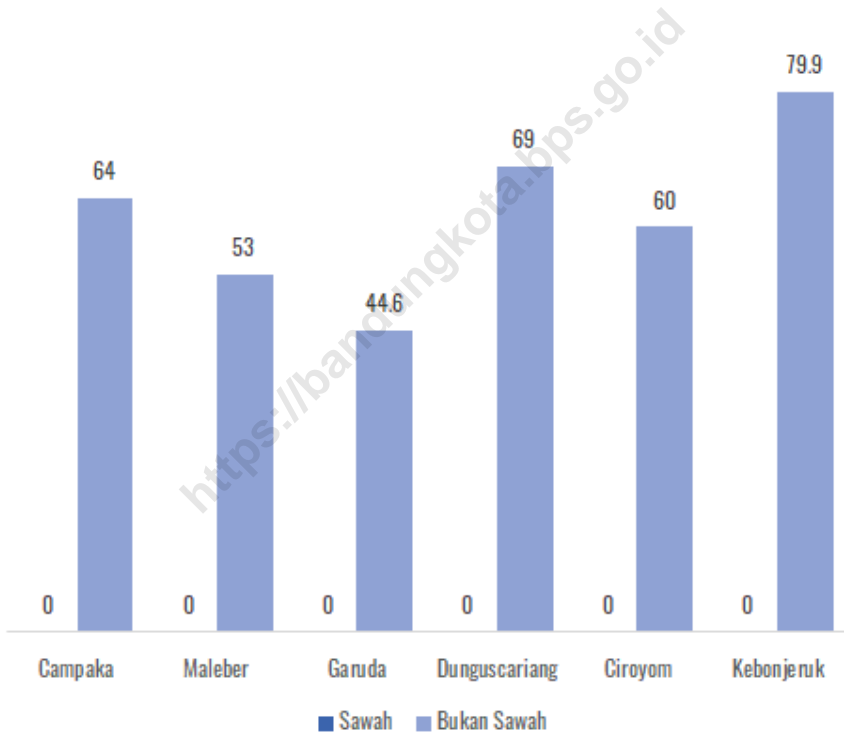


Sumber/source: Profil Kelurahan di Andir 2020

Ilustrasi didesain oleh Freepik

Gambar 5
Figures

**Luas Lahan Sawah dan Bukan Sawah (Ha) per
Kelurahan di Kecamatan Andir, 2020**
*Paddy and Non-Paddy Land Area (Ha) per Village in Andir
Subdistrict, 2020*



Sumber/Source : Profil Kelurahan di Kecamatan Andir/ Kelurahan profile in Andir Subdistrict

<https://bandungkota.bps.go.id>

5.1 HORTIKULTURA HORTICULTURE

Tabel 5.1.1 **Luas Lahan Sawah dan Bukan Sawah (Ha) per Kelurahan di Kecamatan Andir, 2020**
Table 5.1.1 **Paddy and Non-Paddy Land Area (Ha) per Village in Andir Subdistrict, 2020**

Kelurahan <i>Village</i>	Sawah (Ha) <i>Paddy Field</i>	Bukan Sawah (Ha) <i>Non Paddy Field</i>
(1)	(2)	(3)
Campaka	-	64,246
Maleber	-	53
Garuda	-	44,60
Dunguscariang	-	69
Ciroyom	-	60
Kebonjeruk	-	79,90
Kecamatan Andir Andir Subdistrict	-	370,746

Catatan/Note: ...

Sumber/Source : Profil Kelurahan di Kecamatan Andir/ Kelurahan profile in Andir Subdistrict

<https://bandungkota.bps.go.id>

Bab 6

Industri dan Energy

Industry and Energy

Banyaknya Keluarga di

Kecamatan **Andir**

yang menjadi
pengguna


Listrik

PLN

24 420

Keluarga

*The number of families
in Andir subdistrict
who are PLN electricity users
24 420 families*

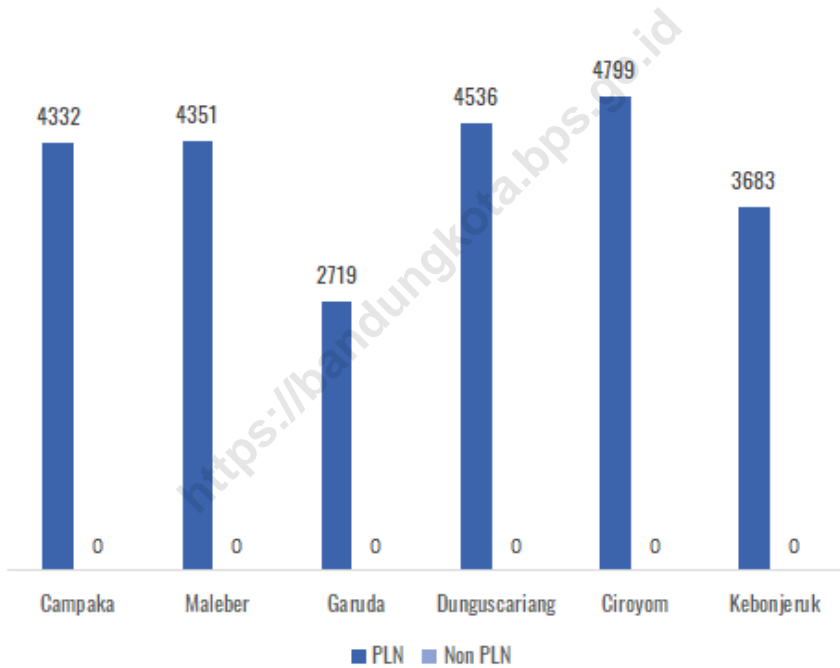


Sumber/source: BPS, Pendataan Potensi Desa (Podes) 2020

Ilustrasi didesain oleh Macrovector/Free pik

Gambar 6
Figures

Banyaknya Keluarga Menurut Kelurahan dan Jenis Pengguna Listrik di Kecamatan Andir, 2020
Number of Families by Village and Type of Electricity Users in Andir Subdistrict, 2020



Catatan/Note: ...

Sumber/Source:

BPS, Pendataan Potensi Desa (Podes) 2020/BPS, Village Potential Data Collection (Podes) 2020

<https://bandungkota.bps.go.id>

Tabel
Table 6.1**Banyaknya Keluarga Menurut Kelurahan dan Jenis
Pengguna Listrik di Kecamatan Andir, 2020**
*Number of Families by Village and Type of Electricity Users
in Andir Subdistrict, 2020*

Kelurahan <i>Village</i>	Pengguna Listrik <i>Power User</i>		Jumlah <i>Total</i>	Bukan Pengguna Listrik <i>Not a Power User</i>
	PLN	Non PLN		
(1)	(2)	(3)	(4)	(5)
Campaka	4 332	-	4 332	-
Maleber	4 351	-	4 351	-
Garuda	2 719	-	2 719	-
Dunguscariang	4 536	-	4 536	-
Ciroyom	4 799	-	4 799	-
Kebonjeruk	3 683	-	3 683	-
Kecamatan Andir <i>Andir Subdistrict</i>	24 420	-	24 420	-

Catatan/Note: ...

Sumber/Source: BPS, Pendataan Potensi Desa (Podes) 2020/BPS, Village Potential Data Collection (Podes) 2020

Tabel
Table 6.2**Banyaknya Kelurahan Menurut Keberadaan Penerangan Jalan Utama Kelurahan di Kecamatan Andir, 2018,2019, dan 2020**
Number of Village by Existence of Village Main Street Lighting in Andir Subdistrict, 2018, 2019, and 2020

Penerangan Jalan Utama Main Street Lighting	2018	2019	2020
(1)	(2)	(3)	(4)
Sumber Penerangan Jalan Utama/ Main Street Lighting Source			
Listrik Pemerintah Government Electricity	6	6	6
Listrik Non Pemerintah Non Government Electricity	-	-	-
Non Listrik Non Electric	-	-	-

Catatan/Note: ...

Sumber/Source: BPS,PendataanPotensiDesa(Podes)2018,2019,2020/BPS,VillagePotentialDataCollection(Podes)2018,2019,2020

Tabel
Table 6.3

Banyaknya Kelurahan Menurut Jenis Bahan Bakar Untuk Memasak yang Digunakan Oleh Sebagian Besar Keluarga di Kecamatan Andir, 2014, 2018, 2019, dan 2020
Number of Village by Type of Fuel for Cooking Used by Most Families in Andir Subdistrict, 2014, 2018, 2019, and 2020

Jenis Bahan Bakar Type of Fuel	2014	2018	2019	2020
(1)	(2)	(3)	(4)	(5)
Gas Kota City gas	-	-	-	-
LPG	6	6	6	6
Minyal Tanah Kerosene	-	-	-	-
Kayu Bakar Firewood	-	-	-	-
Lainnya Other	-	-	-	-

Catatan/Note: 1 Termasuk LPG lebih dari 3 Kg

Sumber/Source: BPS, Pendataan Potensi Desa (Podes) 2014, 2018, 2019, dan 2020/BPS, Village Potential Data Collection (Podes) 2018, 2019, 2020

Tabel
Table 6.4

**Banyaknya Kelurahan Menurut Sumber Air Minum
Sebagian Besar Keluarga di Kecamatan Andir, 2014, 2018,
2019, dan 2020**
*Number of Village by Source of Drinking Water for Most
Families in Andir Subdistrict, 2014, 2018, 2019, and
2020*

Jenis Bahan Bakar <i>Type of Fuel</i>	2018	2019	2020
(1)	(2)	(3)	(4)
Air Kemasan Bermerk Branded Bottled Water	-	1	1
Air Isi Ulang Refill Water	-	5	5
Ledeng dengan Meteran Plumbing with Meter	1	-	-
Ledeng Tanpa Meteran Plumbing without Meter	-	-	-
Sumur Bor atau Pompa Drilling Well or Pump	5	-	-
Sumur Well	-	-	-
Mata Air Water springs	-	-	-
Sungai/Danau/Kolam/Waduk/Situ/ Embung/Bendungan River/Lake/Pond/Reservoir/Situ/Reservoir/ Dam	-	-	-
Air Hujan Rainwater	-	-	-
Lainnya Other	-	-	-

Catatan/Note: ...) Data tidak tersedia

Sumber/Source: BPS, Pendataan Potensi Desa (Podes) 2014, 2018, 2019 dan 2020/BPS, Village Potential Data Collection (Podes) 2018.2019, 2020

Bab 7

Perdagangan

Trade

Kecamatan **Andir**
memiliki



20

minimarket
/swalayan



1 531

toko / warung
kelontong

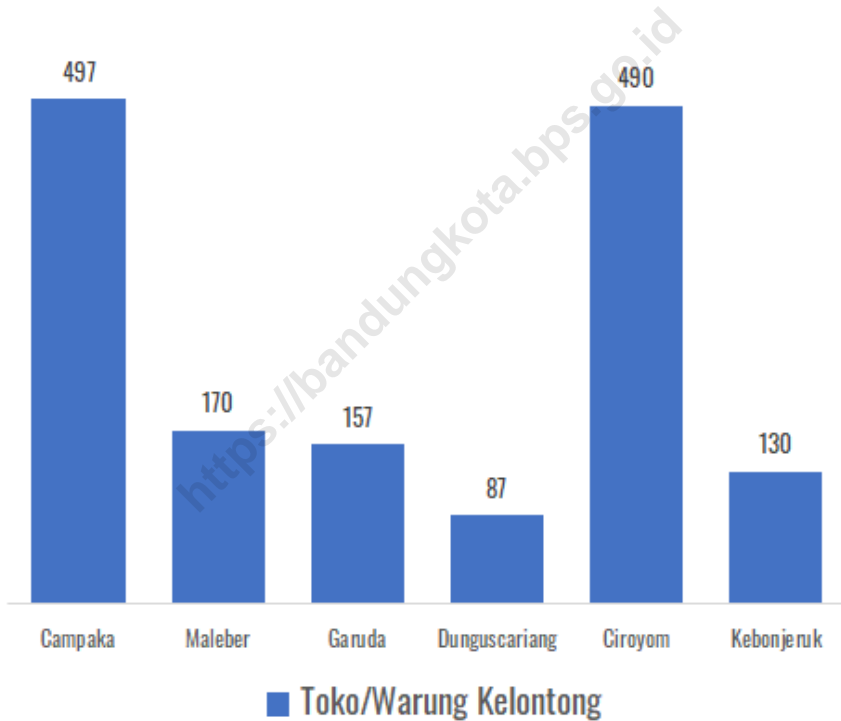
Andir subdistrict has 20 minimarkets, 1 531 shops

Sumber/source: BPS, Pendataan Potensi Desa (Podes) 2020

Ilustrasi didesain oleh Macrovector/Free pik

Gambar 7
Figures

**Banyaknya Toko/Warung Kelontong Menurut Desa/
Kelurahan di Kecamatan Andir, 2020**
*Number of Grocery Store by Village in Andir Subdistrict,
2020*



Catatan/Note: ...
Sumber/Source:

BPS, Pendataan Potensi Desa (Podes) 2020/BPS, Village Potential Data Collection (Podes) 2020

<https://bandungkota.bps.go.id>

Tabel 7.1
Table

Banyaknya Sarana dan Prasarana Ekonomi Menurut Kelurahan dan Jenisnya di Kecamatan Andir, 2020
Number of Economic Facilities and Infrastructure by Village and Type in Andir Subdistrict, 2020

Kelurahan <i>Village</i>	Kelompok Pertokoan <i>Shopping Group</i>	Pasar dengan Bangunan Permanen <i>Market with Permanent Building</i>	Pasar dengan Bangunan Semi Permanen <i>Market with Semi- Permanent Building</i>	Pasar Tanpa Bangunan <i>Buildingless Market</i>
(1)	(2)	(3)	(4)	(5)
Campaka	0	0	1	0
Maleber	1	0	1	0
Garuda	1	0	0	0
Dunguscariang	6	0	0	0
Ciroyom	17	2	2	1
Kebonjeruk	3	1	1	1
Kecamatan Andir <i>Andir Subdistrict</i>	28	3	5	2

Lanjutan Tabel/*Continued Table 7.1*

Kelurahan Village	Minimarket/Swalayan1 Minimarket/ Supermarket1	Toko/Warung Kelontong Grocery Store/Shop	Restoran/ Rumah Makan Restaurant
(1)	(6)	(7)	(8)
Campaka	1	497	5
Maleber	3	170	2
Garuda	4	157	2
Dunguscariang	2	87	8
Ciroyom	3	490	2
Kebonjeruk	7	130	11
Kecamatan Andir Andir Subdistrict	20	1 531	30

Lanjutan Tabel/*Continued Table 7.1*

Kelurahan Village	Warung/ Kedai Makanan Stall/ Food Stall	Hotel	Hostel/Motel/ Losmen/ Wisma/ Penginapan Hostel/Motel/ Inn/ Guesthouse/ Lodging
(1)	(9)	(10)	(11)
Campaka	140	1	0
Maleber	370	-	0
Garuda	35	-	0
Dunguscariang	161	1	2
Ciroyom	150	1	1
Kebonjeruk	170	11	5
Kecamatan Andir Andir Subdistrict	1 026	14	8

Catatan/Note: 1 yang memiliki luas < 400 m²

Sumber/Source: BPS, Pendataan Potensi Desa (Podes) 2020/BPS, Village Potential Data Collection (Podes) 2020

<https://bandungkota.bps.go.id>

Bab 8

Hotel, Pariwisata, Komunikasi dan Transportasi

Hotel, Tourism, Transportation and Communication

Kecamatan **Andir** memiliki
Andir subdistrict has 14 hotel and 8 inn

14
Hotel

8

Hostel/Motel/
Losmen/Wisma/
Penginapan

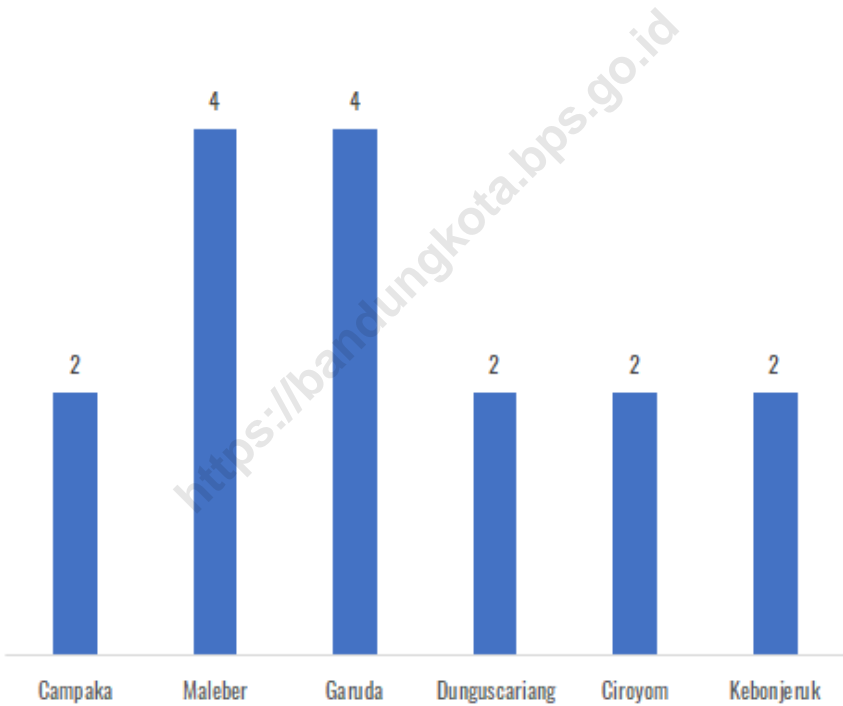


Sumber/source: BPS, Pendataan Potensi Desa (Podes) 2020

Ilustrasi didesain oleh Freepik

Gambar 8
Figures

**Jumlah Menara Telepon Seluler Menurut Desa/
Kelurahan di Kecamatan Andir, 2020**
*Number of Cellular Phone Towers According to Kelurahan
in Andir Subdistrict, 2020*



Catatan/Note: ...

Sumber/Source:

BPS, Pendataan Potensi Desa (Podes) 2020/BPS, Village Potential Data Collection (Podes) 2020

<https://bandungkota.bps.go.id>

8.1 KOMUNIKASI COMMUNICATION

Tabel 8.1.1 Jumlah Menara dan Operator Layanan Komunikasi Telepon Seluler Serta Kondisi Sinyal Telepon Seluler Menurut Kelurahan di Kecamatan Andir, 2020
Number of Towers and Cellular Telephone Communication Service Operators and Cellular Phone Signal Conditions by Village in Andir Subdistrict, 2020

Kelurahan <i>Village</i>	Jumlah Menara Telepon Seluler (BTS) <i>Number of Cell Phone Towers</i>	Jumlah Operator Layanan Komunikasi Telepon Seluler Yang Menjangkau di Kelurahan <i>Number of Cellular Telephone Communication Service Operators Reaching in Village</i>	Kondisi Sinyal Telepon Seluler di Sebagian Besar Wilayah Kelurahan <i>Cellular Phone Signal Conditions in Most Village Areas</i>
(1)	(2)	(3)	(4)
Campaka	5	6	Sinyal kuat
Maleber	2	6	Sinyal kuat
Garuda	3	6	Sinyal kuat
Dunguscariang	2	6	Sinyal kuat
Ciroyom	1	6	Sinyal kuat
Kebonjeruk	2	6	Sinyal kuat
Kecamatan Andir <i>Andir Subdistrict</i>	15	6	

Catatan/Note: ...

Sumber/Source: BPS, Pendataan Potensi Desa (Podes) 2020/BPS, Village Potential Data Collection (Podes) 2020

8.2 TRANSPORTASI TRANSPORTATION

Tabel 8.2.1 Sarana Transportasi Antar Kelurahan Menurut Kelurahan di Kecamatan Andir, 2020
Inter-Village Transportation Facilities by Village in Andir Subdistrict, 2020

Kelurahan Village	Jenis Transportasi Transportation Type	Keberadaan Angkutan Umum Presence of Public Transport
(1)	(2)	(3)
Campaka	Darat	Ada, dengan trayek tetap
Maleber	Darat	Ada, dengan trayek tetap
Garuda	Darat	Ada, dengan trayek tetap
Dungscariang	Darat	Ada, dengan trayek tetap
Ciroyom	Darat	Ada, dengan trayek tetap
Kebonjeruk	Darat	Ada, dengan trayek tetap

Catatan/Note: ...

Sumber/Source: BPS, Pendataan Potensi Desa (Podes) 2020/BPS, Village Potential Data Collection (Podes) 2020

Tabel
Table 8.2.2**Kondisi Jalan Darat Antar Kelurahan Menurut Kelurahan
di Kecamatan Andir, 2020**
*Condition of Roads Between Villages by Village in Andir
Subdistrict, 2020*

Kelurahan Village	Jenis Permukaan Jalan Type of Road Surface	Dapat Dilalui Kendaraan Bermotor Roda 4 atau Lebih Passable by Motorized Vehicles with 4 or More Wheels
(1)	(2)	(3)
Campaka	Aspal/beton	Sepanjang tahun
Maleber	Aspal/beton	Sepanjang tahun
Garuda	Aspal/beton	Sepanjang tahun
Dungscariang	Aspal/beton	Sepanjang tahun
Ciroyom	Aspal/beton	Sepanjang tahun
Kebonjeruk	Aspal/beton	Sepanjang tahun

Catatan/Note: ...

Sumber/Source:

BPS, Pendataan Potensi Desa (Podes) 2020/ BPS, Village Potential Data Collection (Podes) 2020

Tabel
Table 8.2.3

Keberadaan Kantor Pos/Pos Pembantu/Rumah Pos dan Perusahaan/Agen Jasa Ekspedisi Swasta Menurut Kelurahan di Kecamatan Andir, 2020
Existence of Post Offices/Sub-Posts/Post Houses and Companies/Private Expedition Service Agencies by Village in Andir Subdistrict, 2020

Kelurahan Village	Kantor Pos/Pos Pembantu/ Rumah Pos Post Office/Sub-Post/Post House	Perusahaan/Agen Jasa Ekspedisi Swasta Private Forwarding Service Company/ Agent
(1)	(2)	(3)
Campaka	Ada	Beroperasi
Maleber	Ada	Beroperasi
Garuda	Tidak ada	Beroperasi
Dunguscariang	Ada	Beroperasi
Ciroyom	Ada	Beroperasi
Kebonjeruk	Ada	Beroperasi

Catatan/Note: ...

Sumber/Source: BPS, Pendataan Potensi Desa (Podes) 2020/BPS, Village Potential Data Collection (Podes) 2020

Bab 9

Keuangan *Finance*



Di Kecamatan **Andir**

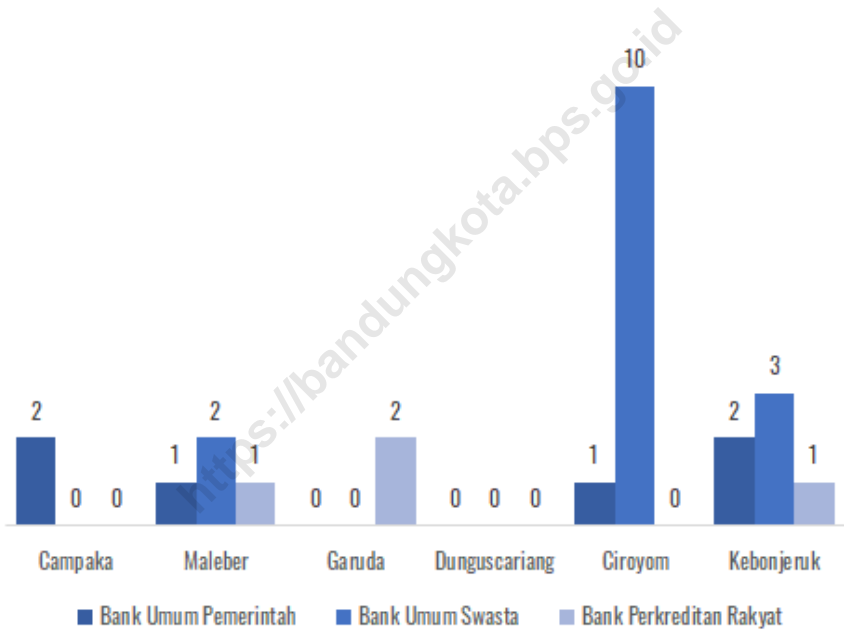
There are 6 government commercial banks, 15 private public banks and 4 credit banks in Andir subdistrict

Sumber/source: BPS, Pendataan Potensi Desa (Podes) 2020

Ilustrasi didesain oleh Freepik

Gambar 9.1
Figures

Banyaknya Sarana Lembaga Keuangan Yang Beroperasi Menurut Desa/Kelurahan dan Jenisnya di Kecamatan Andir, 2020
Number of Financial Institutions Operating by Village and Type in Andir Subdistrict, 2020



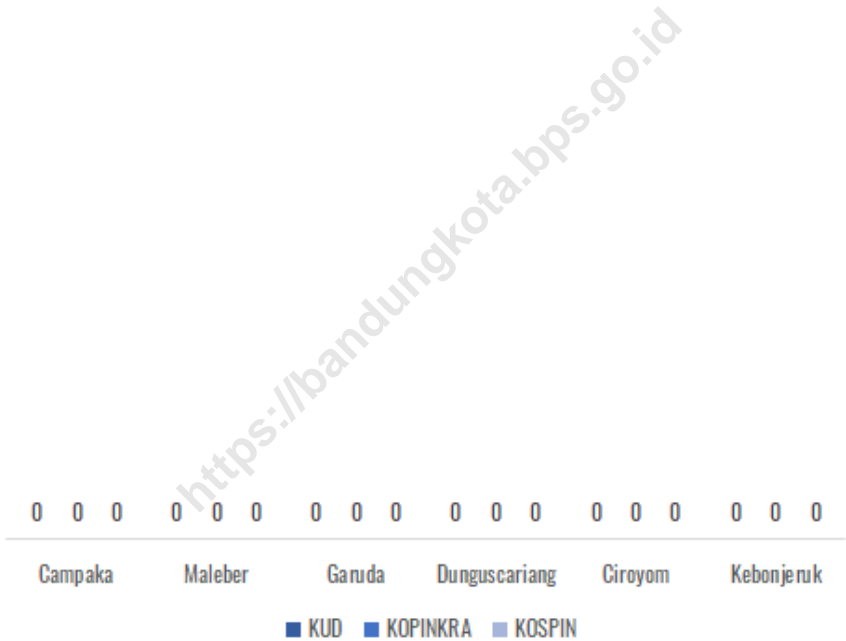
Catatan/Note: ...

Sumber/Source:

BPS, Pendataan Potensi Desa (Podes) 2020/BPS, Village Potential Data Collection (Podes) 2020

Gambar 9.2
Figures

Banyaknya Koperasi yang Masih Aktif Menurut Kelurahan dan Jenis Koperasi di Kecamatan Andir, 2020
Number of Cooperative by Village and Types in Andir Subdistrict, 2020



Catatan/Note: ...

Sumber/Source:

BPS, Pendataan Potensi Desa (Podes) 2020/BPS, Village Potential Data Collection (Podes) 2020

Tabel 9.1
Table**Banyaknya Sarana Lembaga Keuangan yang Beroperasi Menurut Kelurahan dan Jenisnya di Kecamatan Andir, 2020**
Number of Operating Financial Institution Facilities by Village and Type in Andir Subdistrict, 2020

Kelurahan <i>Village</i>	Jenis Lembaga Keuangan <i>Type of Financial Institution</i>		
	Bank Umum Pemerintah <i>Government Commercial Bank</i>	Bank Umum Swasta <i>Private Commercial Bank</i>	Bank Perkreditan Rakyat <i>Rural Bank</i>
(1)	(2)	(3)	(4)
Campaka	2	-	-
Maleber	1	2	1
Garuda	-	-	2
Dunguscariang	-	-	-
Ciroyom	1	10	-
Kebonjeruk	2	3	1
Kecamatan Andir <i>Andir Subdistrict</i>	6	15	4

Catatan/Note: ...

Sumber/Source:

BPS, Pendataan Potensi Desa (Podes) 2020/BPS, Village Potential Data Collection (Podes) 2020

Tabel
Table 9.2**Banyaknya Koperasi aktif Menurut Jenis Koperasi dan Kelurahan di Kecamatan Andir, 2020**
Number of Active Cooperative by Kind of Cooperative and Village in Andir Subdistrict, 2020

Kelurahan <i>Village</i>	Koperasi Unit Desa (KUD) <i>Village Unit Cooperative</i>	Jenis Koperasi <i>Cooperative Type</i>		
		Koperasi Industri Kecil dan Kerajinan Rakyat (Kopinkra) <i>Small Industry Cooperatives and People's Crafts</i>	Koperasi Simpan Pinjam (Kospin) <i>Saving and loan cooperative</i>	Koperasi Lainnya <i>Other</i>
(1)	(2)	(3)	(4)	(5)
Campaka	-	-	-	-
Maleber	-	-	-	-
Garuda	-	-	-	-
Dunguscariang	-	-	-	-
Ciroyom	-	-	-	-
Kebonjeruk	-	-	-	-
Kecamatan Andir <i>Andir Subdistrict</i>	-	-	-	-

Catatan/Note: ...

Sumber/Source: BPS, Pendataan Potensi Desa (Podes) 2020/BPS, Village Potential Data Collection (Podes) 2020

Tabel 9.3
Table**Jumlah Wajib Pajak dan Penerimaan PBB per Kelurahan di Kecamatan Andir, 2020**
Number of Taxpayers and Property Tax Revenue by Village in Andir District, 2020

Kelurahan <i>Village</i>	Jumlah Wajib Pajak <i>Taxpayers</i>		Jumlah Penerimaan PBB (Rp) <i>Property Tax (Rp)</i>	
	Target <i>Target</i>	Realisasi <i>Realization</i>	Target <i>Target</i>	Realisasi <i>Realization</i>
(1)	(2)	(3)	(4)	(5)
Campaka	3 047	1 805	2 498 736 871	2 210 376 055
Maleber	3 201	2 327	2 765 531 050	2 867 610 557
Garuda	1 744	1 146	1 855 618 328	1 651 571 174
Dunguscariang	3 672	2 762	3 256 380 998	3 377 313 770
Ciroyom	3 034	1 932	2 661 881 059	2 392 821 731
Kebonjeruk	4 602	2 955	6 270 641 285	6 330 555 108
Kecamatan Andir <i>Andir Subdistrict</i>	19 300	12 927	19 308 789 592	18 830 248 395

Sumber/Source: Profil Kelurahan di Andir/ Village Profile in Andir Subdistrict



Sensus
Penduduk
2020

DATA

MENCERDASKAN BANGSA
-ENLIGHTEN THE NATION-



BADAN PUSAT STATISTIK
KOTA BANDUNG
BPS-Statistics of Bandung Municipality
Jl. Jendral Sudirman No 98 Bandung 40279
Telp/ Fax : (022) 7909083
Homepage : <http://www.bandungkota.bps.go.id>
Email: bps@bps.go.id

ISSN 2797-4677



9

772797

467007